

Capco 青山發電有限公司
Castle Peak Power Co. Ltd.

 **港燈**
HK Electric

 **HKLTL**

Hong Kong Offshore LNG Terminal Project

Monthly Environmental Monitoring and Audit (EM&A) Report for August 2021

13 September 2021

Project No.: 0505354

Document details	
Document title	Hong Kong Offshore LNG Terminal Project
Document subtitle	Monthly Environmental Monitoring and Audit (EM&A) Report for August 2021
Project No.	0505354
Date	13 September 2021
Version	0
Author	RY
Client Name	CAPCO, HK Electric, HKLTL

Document history

	Revision	Author	Reviewed by	ERM approval to issue		Comments
				Name	Date	
	0	RY	RC	JN	13/9/2021	N/A

Signature Page

13 September 2021

Hong Kong Offshore LNG Terminal Project

Monthly Environmental Monitoring and Audit (EM&A) Report for August 2021



Dr Jasmine Ng
Managing Partner

ERM-Hong Kong, Limited
2509, 25/F One Harbourfront
18 Tak Fung Street
Hung Hom
Kowloon
Hong Kong

© Copyright 2021 by ERM Worldwide Group Ltd and/or its affiliates ("ERM").
All rights reserved. No part of this work may be reproduced or transmitted in any form,
or by any means, without the prior written permission of ERM.



青山發電有限公司
Castle Peak Power Co. Ltd.



港燈
HK Electric



**Hong Kong Offshore LNG Terminal
Environmental Certification Sheet**
FEP-01/558/2018/A, FEP-02/558/2018/A and FEP-03/558/2018/B


Reference Document/Plan

Document/ Plan to be Certified/ Verified :	Monthly Environmental Monitoring and Audit (EM&A) Report for August 2021
Date of Report:	13 September 2021
Date prepared by ET:	13 September 2021
Date received by IEC:	13 September 2021


Reference EP Requirement

EP Condition:	Condition No. 5.4 of FEP-01/558/2018/A, FEP-02/558/2018/A & FEP-03/558/2018/B
Content:	<i>Monthly EM&A Report</i>
The Permit Holder shall submit 3 hard copies and 1 electronic copy of Monthly EM&A Reports to the Director, within 2 weeks after the end of the reporting month.	

ET Certification

I hereby certify that the above referenced document/ plan complies with the above referenced condition of FEP-01/558/2018/A, FEP-02/558/2018/A & FEP-03/558/2018/B.	
Mr Raymond Chow, Environmental Team Leader:	 Date: 13 September 2021

IEC Verification

I hereby verify that the above referenced document/ plan complies with the above referenced condition of FEP-01/558/2018/A, FEP-02/558/2018/A & FEP-03/558/2018/B.	
Ms Lydia Chak, Independent Environmental Checker:	 Date: 13 September 2021

CONTENTS

EXECUTIVE SUMMARY	1
1. INTRODUCTION	1
1.1 Background.....	1
1.2 Scope of the EM&A Report.....	1
1.3 Organisation Structure.....	1
1.4 Summary of Construction Activities	2
1.5 Summary of EM&A Programme Requirements	2
1.6 Status of Other Statutory Environmental Requirements	4
2. EM&A RESULTS.....	5
2.1 Environmental Site Inspection	5
2.2 Waste Management Status.....	5
2.3 Marine Water Quality Monitoring	7
2.3.1 Monitoring Requirements.....	7
2.3.2 Action and Limit Levels for Marine Water Quality Monitoring.....	8
2.3.3 Monitoring Schedule for the Reporting Period	10
2.3.4 Monitoring Results	11
2.4 Pilot Test on the Efficiency of Silt Curtain System	12
2.4.1 Monitoring Requirements.....	12
2.4.2 Monitoring Results	12
2.4.3 Evaluation of Pilot Test	13
2.5 Marine Mammal Monitoring	13
2.5.1 Monitoring Requirements.....	13
2.5.2 Action and Limit Levels for Marine Mammal Monitoring.....	13
2.5.3 Monitoring Schedule for the Reporting Period	14
2.5.4 Monitoring Results	14
2.6 Marine Mammal Exclusion Zone Monitoring.....	15
2.6.1 Monitoring Requirements.....	15
2.6.2 Monitoring Results	15
2.7 Records of Operating Speeds and Marine Travel Routes of Working Vessels.....	15
2.8 Implementation Status of Environmental Mitigation Measures	16
2.9 Summary of Exceedances of the Environmental Quality Performance Limit	16
2.10 Summary of Environmental Complaints, Notification of Summons and Successful Prosecutions	16
3. FORECAST FOR THE NEXT REPORTING PERIOD	17
3.1 Works Programme for the Next Reporting Period.....	17
3.2 Monitoring Schedule for the Next Reporting Period.....	17
4. CONCLUSION AND RECOMMENDATIONS	18

Annexes

Annex A	Project Organisation
Annex B	Construction Programme
Annex C	Environmental Mitigation Implementation Schedule (EMIS)
Annex D	Status of Statutory Environmental Requirements
Annex E	Waste Management Checklist
Annex F	Waste Flow Table
Annex G	Construction Phase Marine Water Quality Monitoring Results
Annex H	Calibration Certificates for Marine Water Quality Monitoring Equipment
Annex I	Event and Action Plan for Marine Water Quality Monitoring
Annex J	Marine Water Quality Monitoring Results for Silt Curtain Pilot Test

Annex K	Vessel-based Line Transect Survey Results
Annex L	Event and Action Plan for Marine Mammal Monitoring
Annex M	Cumulative Statistics on Exceedances, Environmental Complaints, Notification of Summons and Successful Prosecutions
Annex N	Monitoring Schedule for the Reporting Period
Annex O	Tentative Schedule for the Next Reporting Period
Annex P	Records of Operating Speeds and Marine Travel Routes of Working Vessels

List of Tables

Table 1.1	Contact Information of Key Personnel	2
Table 1.2	Major Construction Activities Undertaken in the Reporting Period	2
Table 1.3	Summary of Status for the EM&A Programme under the Updated EM&A Manual	3
Table 2.1	Key Observations from Site Inspections and Contractor's Follow-up Actions	5
Table 2.2	Quantities of Waste Generated for FEP-01/558/2018/A	6
Table 2.3	Quantities of Waste Generated and Dredged Marine Sediment for FEP-02/558/2018/A6	
Table 2.4	Quantities of Waste Generated and Dredged Marine Sediment for FEP-03/558/2018/B7	
Table 2.5	Location of Marine Water Quality Monitoring Stations.....	7
Table 2.6	Action and Limit Levels for Marine Water Quality Monitoring	9
Table 2.7	Details of the Marine Water Quality Monitoring	11
Table 2.8	Marine Water Quality Monitoring Equipment	11
Table 2.9	Details of Exceedances for Marine Water Quality Monitoring	11
Table 2.10	Efficiency of Cage-type Silt Curtain for Jetting Operation	13
Table 2.11	Action and Limit Levels for Marine Mammal Monitoring	14
Table 2.12	Monthly STG and ANI for Finless Porpoise	14
Table 2.13	Marine Mammal Exclusion Zone Requirements	15
Table 3.1	Major Construction Activities for the Next Reporting Period.....	17

List of Figures

Figure 1.1	Indicative Location of Key Project Components
Figure 1.2	Location and Works Area of GRS at BPPS
Figure 1.3	Location and Works Area of GRS at LPS
Figure 2.1	Marine Water Quality Monitoring Location
Figure 2.2	Monitoring Locations for Silt Curtain Pilot Test for Jetting Operation
Figure 2.3	Vessel-based Marine Mammal Survey Location
Figure 2.4	Underwater PAM Survey Location
Figure 2.5	Distribution of Finless Porpoise Sightings in August 2021

EXECUTIVE SUMMARY

To support the increased use of natural gas in Hong Kong from 2020 onwards, Castle Peak Power Company Limited (CAPCO) and The Hongkong Electric Co., Ltd. (HK Electric) have identified that the development of an offshore liquefied natural gas (LNG) receiving terminal in Hong Kong using Floating Storage and Regasification Unit (FSRU) technology ('the Project') presents a viable additional gas supply option that will provide energy security through access to competitive gas supplies from world markets. The Project will involve the construction and operation of an offshore LNG import facility to be located in the southern waters of Hong Kong, a double berth jetty, and subsea pipelines that connect to the gas receiving stations (GRS) at the Black Point Power Station (BPPS) and the Lamma Power Station (LPS). To demarcate the works between different parties, the following Further Environmental Permits (FEPs) were issued for the Project:

- the double berth jetty at LNG Terminal under the Hong Kong LNG Terminal Limited (HKLTL), joint venture between CAPCO and HK Electric (FEP-01/558/2018/A) – construction commenced on 27 November 2020;
- the subsea gas pipeline for the BPPS and the associated GRS in the BPPS under CAPCO (FEP-03/558/2018/B) – construction commenced on 23 September 2020; and
- the subsea gas pipeline for the LPS and the associated GRS in the LPS under HK Electric (FEP-02/558/2018/A) – construction commenced on 13 December 2020.

This is the Monthly EM&A Report presenting the EM&A works carried out during the period from 1 to 31 August 2021 for the Project in accordance with the Updated EM&A Manual. A summary of monitoring and audit activities conducted in the reporting period is listed below:

Activities	Number of Sessions
For FEP-01/558/2018/A	
Marine Mammal Monitoring (vessel-based line transect survey)	6
Passive Acoustic Monitoring (C-POD deployment)	On-going
Marine Mammal Exclusion Zone Monitoring	During percussive piling works for construction of the Jetty
Environmental Site Inspection	1
For FEP-02/558/2018/A	
Marine Water Quality Monitoring	7
Marine Mammal Exclusion Zone Monitoring	During jetting operation for construction of LPS Pipeline
Environmental Site Inspection	1
For FEP-03/558/2018/B	
Marine Water Quality Monitoring	3
Marine Mammal Exclusion Zone Monitoring	During dredging operation for construction of BPPS Pipeline
Environmental Site Inspection	2

Activities	Number of Sessions
For FEP-02/558/2018/A and FEP-03/558/2018/B	
Pilot Test on the Efficiency of Silt Curtain System – Cage-type Silt Curtain for Jetting Operation	1

Environmental auditing works, including regular site inspections of construction works conducted by the ET, audit of implementation of Waste Management Plan, and review of the acceptability of operating speeds and marine travel routes of working vessels, checking of compliance with the approval conditions given by the Director of Environmental Protection for the entry of working vessels within marine parks, including the proposed South Lantau Marine Park (SLMP) in pursuant to Condition 3.1 of FEP-01/558/2018/A, Condition 3.4 of FEP-02/558/2018/A and Condition 3.4 of FEP-03/558/2018/B, were conducted in the reporting period, as appropriate. No non-compliance of environmental statutory requirements was identified.

Breaches of Action and Limit Levels

There were no Project-related Action and Limit Level exceedances for marine water quality monitoring in the reporting period.

As only two months of vessel-based marine mammal survey data are available, running quarterly values of encounter rate in terms of STG & ANI were not available for comparison against the Action and Limit Levels. Therefore, there were no breaches of Action and Limit Levels for marine mammal monitoring in the reporting period.

Environmental Complaints, Notification of Summons and Successful Prosecution

There were no environmental complaints, notification of summons and successful prosecutions recorded in the reporting period.

Reporting Changes

There were no reporting changes in the reporting period.

Forecast of Impact Predictions

As informed by the Contractor, construction activities to be undertaken in the next reporting period of September 2021 include the following:

FEP	Land-based Works	Marine-based Works
FEP-01/558/2018/A	<ul style="list-style-type: none"> ▪ Nil 	<ul style="list-style-type: none"> ▪ Pile installation
FEP-02/558/2018/A	<ul style="list-style-type: none"> ▪ Nil 	<ul style="list-style-type: none"> ▪ Post-trenching ▪ Rock armour placement
FEP-03/558/2018/B	<ul style="list-style-type: none"> ▪ Building superstructure works ▪ Pipe Rack – Erection and assembly ▪ Excavation and backfilling works 	<ul style="list-style-type: none"> ▪ Pipelaying works ▪ Sheet pile installation ▪ Pre-trenching ▪ Post-trenching

Potential environmental impacts arising from the above upcoming construction activities in the next reporting period of September 2021 are mainly associated with dust emission from construction activities and stockpiles, waste management, site surface runoff, wastewater discharge, and elevation in suspended solids and disturbance to marine mammals due to marine-based works.

1. INTRODUCTION

1.1 Background

To support the increased use of natural gas in Hong Kong from 2020 onwards, Castle Peak Power Company Limited (CAPCO) and The Hongkong Electric Co., Ltd. (HK Electric) have identified that the development of an offshore liquefied natural gas (LNG) receiving terminal in Hong Kong using Floating Storage and Regasification Unit (FSRU) technology ('the Project') presents a viable additional gas supply option that will provide energy security through access to competitive gas supplies from world markets. The Project will involve the construction and operation of an offshore LNG import facility to be located in the southern waters of Hong Kong, a double berth jetty, and subsea pipelines that connect to the gas receiving stations (GRS) at the Black Point Power Station (BPPS) and the Lamma Power Station (LPS).

The Environmental Impact Assessment (EIA) Report for the Project was submitted to the Environmental Protection Department (EPD) of the HKSAR Government in May 2018. The EIA Report (EIAO Register No. AEIAR-218/2018) was approved by EPD and the associated Environmental Permit (EP) (EP-558/2018) was issued in October 2018.

An application for Further Environmental Permits (FEP) were made on 24 December 2019 to demarcate the works between the different parties. The following FEPs were issued on 17 January 2020 and the EP under EP-558/2018 was surrendered on 5 March 2020.

- the double berth jetty at LNG Terminal under the Hong Kong LNG Terminal Limited (HKLTL), joint venture between CAPCO and HK Electric (FEP-01/558/2018/A) ⁽¹⁾ – construction commenced on 27 November 2020;
- the subsea gas pipeline for the BPPS and the associated GRS in the BPPS under CAPCO (FEP-03/558/2018/B) ⁽²⁾ – construction commenced on 23 September 2020; and
- the subsea gas pipeline for the LPS and the associated GRS in the LPS under HK Electric (FEP-02/558/2018/A) ⁽³⁾ – construction commenced on 13 December 2020.

The location of these components is shown in **Figures 1.1, 1.2** and **1.3**.

1.2 Scope of the EM&A Report

This is the Monthly EM&A Report for the Project which summarises the key findings of the EM&A programme during the reporting period from 1 to 31 August 2021 for the construction works for the Project in accordance with the Updated EM&A Manual and the requirements of the Further Environmental Permits (FEP-01/558/2018/A, FEP-02/558/2018/A & FEP-03/558/2018/B).

1.3 Organisation Structure

The organisation structure of the Project is shown in **Annex A**. The key personnel and contact details are summarised in **Table 1.1** below.

-
- (1) Application for variation of an environmental permit for FEP-01/558/2018 was undertaken and the latest FEP (FEP-01/558/2018/A) was issued on 6 November 2020.
 - (2) Application for variation of an environmental permit for FEP-03/558/2018/A was undertaken and the latest FEP (FEP-03/558/2018/B) was issued on 25 August 2021.
 - (3) Application for variation of an environmental permit for FEP-02/558/2018 was undertaken and the latest FEP (FEP-02/558/2018/A) was issued on 22 December 2020.

Legend

- Boundary of HKSAR
- Proposed GRS Location at BPPS
- Proposed GRS Location at LPS
- Proposed Route of BPPS Pipeline
- Proposed Route of LPS Pipeline
- Proposed Site for LNG Terminal
- Proposed LNG Terminal Safety Zone

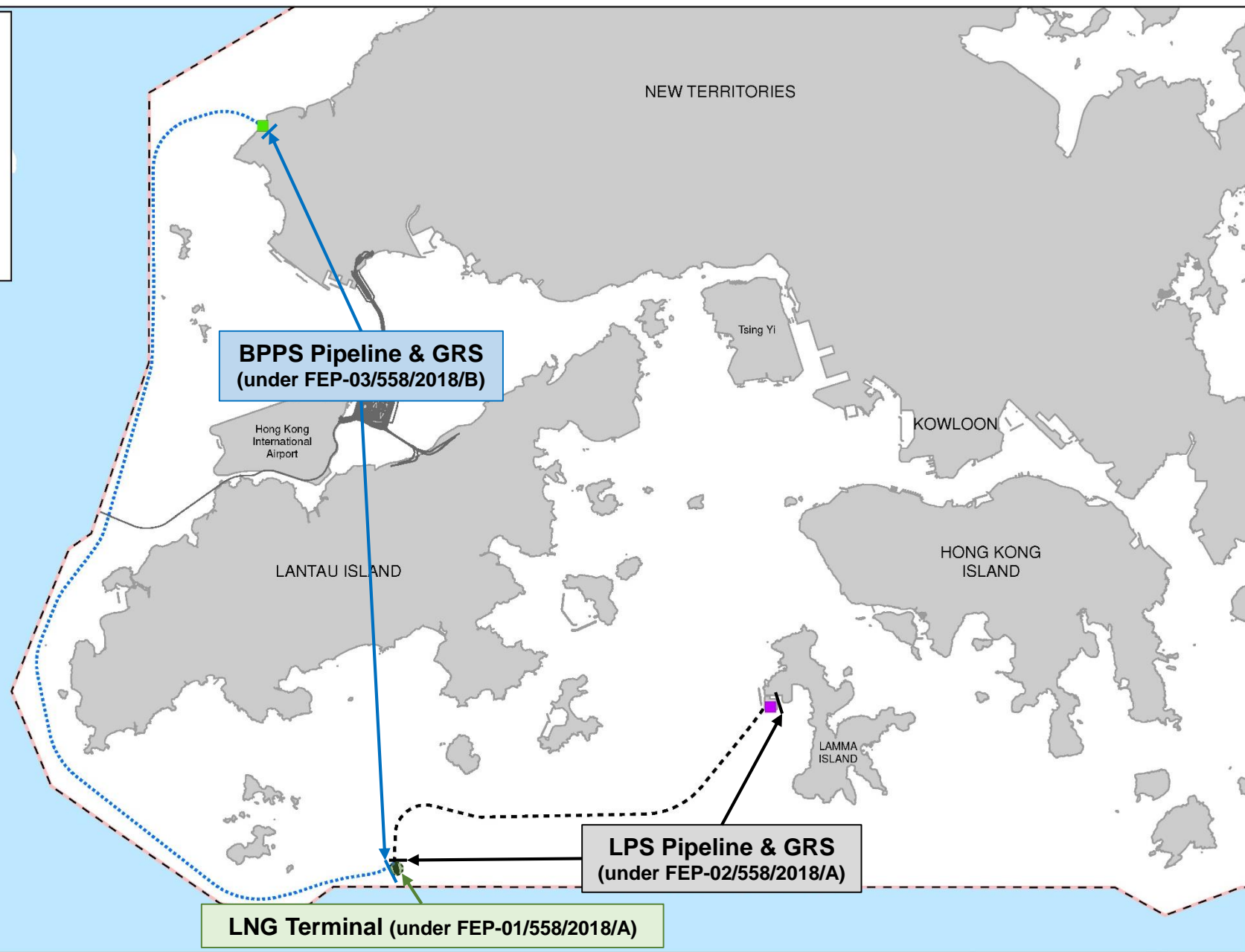
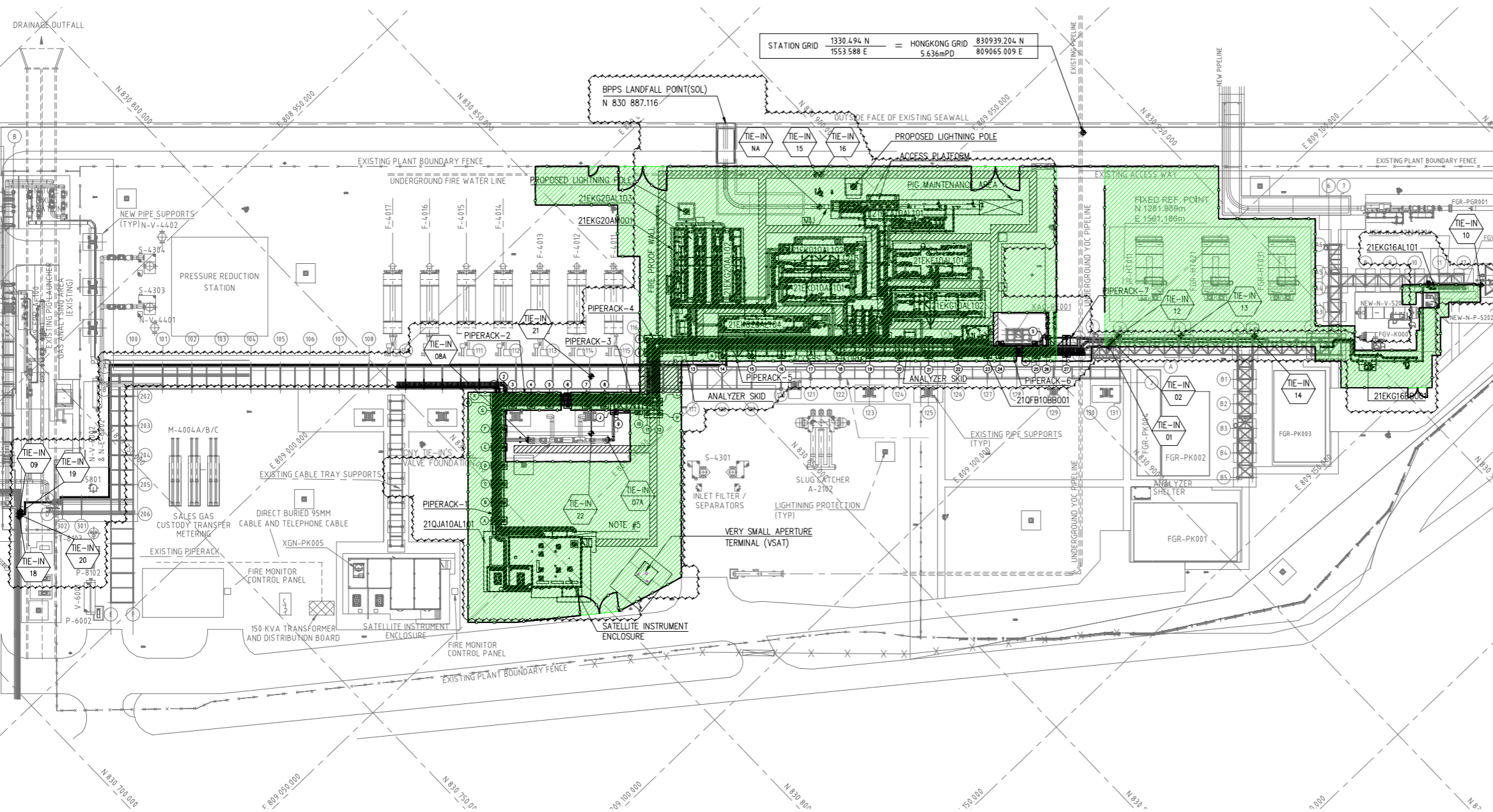
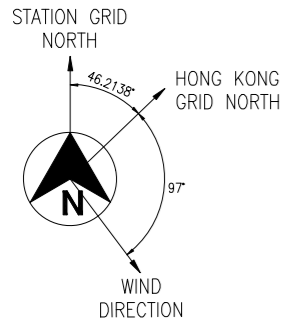


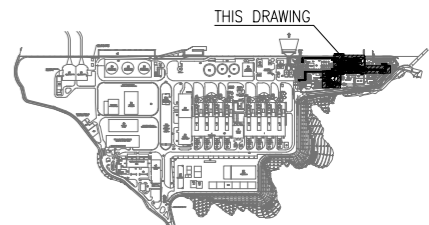
Figure 1.1

Indicative Location of Key Project Components



STATION GRID 1330.494 N = HONGKONG GRID 830939.204 N
 1553.588 E = 5.636mPD 809065.009 E

KEY PLAN

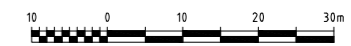


GENERAL NOTES

1. ALL DIMENSIONS ARE IN mm, ELEVATIONS & COORDINATES ARE IN m.
2. NOMINAL GRADE (PIPING DATUM) 0.000m = NOMINAL GRADE (HONG KONG DATUM) 5.700m.
3. RELATIONSHIP OF HONG KONG GRID TO STATION GRID.
 H.K. GRID 808 950.493 E = STATION GRID 0.000 E
 828 896.966 N = STATION GRID 0.000 N
4. PIG RECEIVER DESIGNED FOR INTELLIGENT PIGGING.
5. EXISTING HOSE REEL CABINET AT NEW SIE BUILDING SHALL BE RELOCATED.

LEGEND

- ESCAPE /ACCESS CLEAR WIDTH OF NOT LESS THAN 1.525m AND CLEAR HEIGHT OF 2.3m.
- NEW BPPS GRS SCOPE OF WORK
- SITE BOUNDARY AT THE BPPS GRS



HKOLNG-COEEC-21EKG-MPD010-9101 HKOLNG GRS - EQUIPMENT LIST
 DWG. NO. DRAWING TITLE

REFERENCE DOCUMENTS

REVISION	No.	DATE	DESCRIPTION	BY	CHK.	APP'D	CLP
C	03JUN2020	ISSUED FOR REVIEW	AKR	ASD	MF		
B	17APR2020	INTERNALLY APPROVED	AKR	ASD	MF		
A	21FEB2020	DISCIPLINE INTERNAL CHECK	AKR	ASD	MF		

CLIENT	Capco 香港中華煤氣有限公司 Offshore Oil Engineering Co., Ltd. FINTEURES	JOB No. 20ZB-DD02
SIGNATURE	DATE	CERTIF. No. A112002816
DRAWN	20AUG2020	PROJECT: HONG KONG OFFSHORE LNG TERMINAL PROJECT PACKAGE B
DESIGNED	AKR	DRAWING TITLE: HKOLNG GRS - OVERALL PLOT PLAN GRS
CHECKED	ASD	SCALE (A3) 1 : 1000
REVIEWED	TWC	Figure 1.2
EXAMINED	TWC	
APPROVED	MF	DWG No. HKOLNG-COEEC-21EKG-MLDO20-9112

Table 1.1 Contact Information of Key Personnel

Party	Position	Name	Telephone
CAPCO / HKLTL (For FEP-01/558/2018/A and FEP-03/558/2018/B)	Senior Environmental Manager	Dr Helen Chiu	2596 4116
HK Electric / HKLTL (For FEP-01/558/2018/A and FEP-02/558/2018/A)	Head of Mechanical Engineering, Projects Division	Norman Chan	3143 3819
Environmental Team (ET) (ERM-Hong Kong, Limited)	ET Leader	Raymond Chow	2271 3281
Independent Environmental Checker (IEC) (Mott MacDonald Hong Kong Limited)	IEC	Lydia Chak	2585 8473
Contractor (CNOOC Offshore Oil Engineering Co. Ltd.)	Environmental Manager	H Y Tang	6111 5789
	Environmental Officer	Kelvin Cheung	9060 1020

1.4 Summary of Construction Activities

The programme of the construction is shown in **Annex B**.

As informed by the Contractor, details of the major construction activities undertaken in the reporting period are listed in **Table 1.2** below:

Table 1.2 Major Construction Activities Undertaken in the Reporting Period

FEP	Land-based Works	Marine-based Works
FEP-01/558/2018/A	<ul style="list-style-type: none"> ▪ Nil 	<ul style="list-style-type: none"> ▪ Pile installation
FEP-02/558/2018/A	<ul style="list-style-type: none"> ▪ Nil 	<ul style="list-style-type: none"> ▪ Post-trenching
FEP-03/558/2018/B	<ul style="list-style-type: none"> ▪ Excavation works ▪ Drainage works ▪ Backfill and permanent paving works ▪ Piperack – Reinforced concrete foundation works ▪ Building superstructure – Reinforced concrete foundation 	<ul style="list-style-type: none"> ▪ Sheet pile installation ▪ Pipelaying works ▪ Pre-trenching

The environmental mitigation implementation schedule (EMIS) is presented in **Annex C**.

1.5 Summary of EM&A Programme Requirements

The status of EM&A Programme for all environmental aspects required under the Updated EM&A Manual are presented in **Table 1.3**. The requirements of relevant environmental monitoring, including monitoring parameters, Action and Limit Levels, Event and Action Plan(s), environmental mitigation measures, etc. are presented in **Section 2**.

Table 1.3 Summary of Status for the EM&A Programme under the Updated EM&A Manual

Aspects	Relevant FEP(s)	Status
Water Quality		
Baseline Monitoring	FEP-01/558/2018/A FEP-02/558/2018/A FEP-03/558/2018/B	<ul style="list-style-type: none"> ■ Completed
Efficiency of Silt Curtain System	FEP-02/558/2018/A FEP-03/558/2018/B	<ul style="list-style-type: none"> ■ Completed for cage-type silt curtain for dredging operation (under FEP-02/558/2018/A and FEP-03/558/2018/B) ■ Completed for cage-type silt curtain for jetting operation (under FEP-02/558/2018/A and FEP-03/558/2018/B) ■ To be implemented upon early stage of construction works for jetting operation for floating silt curtain (under FEP-02/558/2018/A and FEP-03/558/2018/B)
Construction Phase Monitoring	FEP-02/558/2018/A FEP-03/558/2018/B	<ul style="list-style-type: none"> ■ On-going for dredging / jetting operations for FEP-02/558/2018/A and FEP-03/558/2018/B
Post-Construction Monitoring	FEP-02/558/2018/A FEP-03/558/2018/B	<ul style="list-style-type: none"> ■ To be implemented upon completion of construction works for the Project
Monitoring for Hydrotesting for the Subsea Gas Pipelines	FEP-02/558/2018/A FEP-03/558/2018/B	<ul style="list-style-type: none"> ■ To be implemented during hydrotesting for the subsea gas pipelines
First-year of LNG Terminal Operation	FEP-01/558/2018/A	<ul style="list-style-type: none"> ■ To be implemented during LNG Terminal operation
Maintenance Dredging	FEP-01/558/2018/A	<ul style="list-style-type: none"> ■ To be implemented during maintenance dredging
Waste Management		
Audit of Waste Management Practice	FEP-01/558/2018/A FEP-02/558/2018/A FEP-03/558/2018/B	<ul style="list-style-type: none"> ■ On-going
Ecology		
Baseline Monitoring (Vessel-based Line Transect Survey and Passive Acoustic Monitoring)	FEP-01/558/2018/A	<ul style="list-style-type: none"> ■ Completed
Construction Phase Monitoring (Vessel-based Line Transect Survey and Passive Acoustic Monitoring)	FEP-01/558/2018/A	<ul style="list-style-type: none"> ■ On-going (for percussive piling works for construction of the Jetty between July and December)
Post-Construction Monitoring (Vessel-based Line Transect Survey and Passive Acoustic Monitoring)	FEP-01/558/2018/A	<ul style="list-style-type: none"> ■ To be implemented upon completion of construction works for the Project
Marine Mammal Exclusion Zone Monitoring	FEP-01/558/2018/A FEP-02/558/2018/A FEP-03/558/2018/B	<ul style="list-style-type: none"> ■ On-going for FEP-01/558/2018/A (marine mammal exclusion zone with 500m radius) ■ On-going for marine dredging / jetting operations for FEP-02/558/2018/A and FEP-03/558/2018/B (marine mammal exclusion zone with 250m radius)
Environmental Site Inspection		

Aspects	Relevant FEP(s)	Status
Regular Site Inspection	FEP-01/558/2018/A FEP-02/558/2018/A FEP-03/558/2018/B	■ On-going
Records of Operating Speeds and Marine Travel Routes for Working Vessels	FEP-01/558/2018/A FEP-02/558/2018/A FEP-03/558/2018/B	■ On-going for FEP-01/558/2018/A, FEP-02/558/2018/A and FEP-03/558/2018/B
Environmental Log Book	FEP-01/558/2018/A FEP-02/558/2018/A FEP-03/558/2018/B	■ On-going

1.6 Status of Other Statutory Environmental Requirements

The environmental licenses and permits, including further environmental permits, registration as chemical waste producer, construction noise permits, wastewater discharge license, marine dumping permits, etc., which were valid in the reporting period are presented in **Annex D**. No non-compliance with environmental statutory requirements was identified.

2. EM&A RESULTS

The EM&A programme for the Project required environmental monitoring for marine water quality and marine mammals as well as environmental site inspections for air quality, construction noise, water quality, waste management, marine ecology, landscape and visual, and hazard to life impacts. As presented in *Section 1.5*, environmental site inspections, audit on waste management practice, marine water quality monitoring, pilot test on the efficiency of silt curtain system, marine mammal monitoring (i.e. vessel-based line transect survey and passive acoustic monitoring) and marine mammal exclusion zone monitoring were conducted, and the findings are presented below.

2.1 Environmental Site Inspection

Regular environmental site inspections were carried out with the Contractor and Project Proponents to confirm the implementation of appropriate environmental protection and pollution control mitigation measures for air quality, construction noise, water quality, waste management, marine ecology, landscape and visual, and hazard to life impacts under the Project. In the reporting period, four (4) sessions of environmental site inspection were carried out on 4, 12, 18 and 25 August 2021. The Independent Environmental Checker (IEC) attended the environmental site inspections as the IEC audits on 4, 12, 18 and 25 August 2021 during the reporting period. The key observations from site inspections and Contractor's follow-up actions are summarised in **Table 2.1**. The environmental mitigation implementation schedule (EMIS) is presented in **Annex C**.

Table 2.1 Key Observations from Site Inspections and Contractor's Follow-up Actions

Item	Description	Contractor's Follow-up Action(s) Taken
FEP-01/558/2018/A		
-	Nil	N/A
FEP-02/558/2018/A		
-	Nil	N/A
FEP-03/558/2018/B		
1	General refuse was scattered within various works areas. The Contractor was reminded to provide enclosed bins for collection of general refuse on site.	Enclosed bins were provided on site.

2.2 Waste Management Status

Waste management audits were performed with reference to the Waste Management Checklists for the corresponding Waste Management Plans detailed in **Annex E** during the regular environmental site inspections carried out in the reporting period. No non-compliance for Contractor's waste management practices was identified during the audits.

The quantities of different types of waste generated and dredged marine sediment for the three FEPs are summarised in **Tables 2.2, 2.3** and **2.4** with reference to the waste flow tables prepared by the Contractor. General refuse was generated under FEP-01/558/2018/A and FEP-02/558/2018/A, and general refuse, inert C&D materials (public fill) and marine sediment were generated under FEP-03/558/2018/B in the reporting period. Detailed waste flow tables are presented in **Annex F**.

Table 2.2 Quantities of Waste Generated for FEP-01/558/2018/A

Inert C&D Materials Generated (in '000kg)						
Month/Year	Total Quantity Generated	Hard Rock and Large Broken Concrete	Reused in the Contract	Reused in other Projects	Disposed as Public Fill	Imported Fill
August 2021	0	0	0	0	0	0
C&D Wastes Generated						
Month/Year	Metals (in '000kg ³)	Paper / Cardboard Packaging (in '000kg ³)	Plastics (in '000kg ³)	Chemical Waste		Other (e.g. general refuse) (in '000kg)
				(in '000kg ³)	(in '000L)	
August 2021	0	0	0	0	0	8.00

Table 2.3 Quantities of Waste Generated and Dredged Marine Sediment for FEP-02/558/2018/A

Inert C&D Materials Generated (in '000kg)						
Month/Year	Total Quantity Generated	Hard Rock and Large Broken Concrete	Reused in the Contract	Reused in other Projects	Disposed as Public Fill	Imported Fill
August 2021	0	0	0	0	0	0
C&D Wastes Generated						
Month/Year	Metals (in '000kg ³)	Paper / Cardboard Packaging (in '000kg ³)	Plastics (in '000kg ³)	Chemical Waste		Other (e.g. general refuse) (in '000kg)
				(in '000kg ³)	(in '000L)	
August 2021	0	0	0	0	0	5.46
Marine Sediment Generated (in '000m ³)						
Month/Year	Total Quantity of Type L Generated	Total Quantity of Type M Generated	Reused in the Contract	Reused in other Projects		
August 2021	0	0	0	0		

Table 2.4 Quantities of Waste Generated and Dredged Marine Sediment for FEP-03/558/2018/B

Inert C&D Materials Generated (in '000kg)						
Month/Year	Total Quantity Generated	Hard Rock and Large Broken Concrete	Reused in the Contract	Reused in other Projects	Disposed as Public Fill	Imported Fill
August 2021	2,269.600	0	0	0	2,269.600	0

C&D Wastes Generated						
Month/Year	Metals (in '000kg ³)	Paper / Cardboard Packaging (in '000kg ³)	Plastics (in '000kg ³)	Chemical Waste		Other (e.g. general refuse) (in '000kg)
				(in '000kg ³)	(in '000L)	
August 2021	0	0	0	0	0	40.55

Marine Sediment Generated (in '000m ³)				
Month/Year	Total Quantity of Type L Generated	Total Quantity of Type M Generated	Reused in the Contract	Reused in other Projects
August 2021	0	0.556	0	0

2.3 Marine Water Quality Monitoring

2.3.1 Monitoring Requirements

In accordance with the Updated EM&A Manual, marine water quality monitoring shall be undertaken at the monitoring stations as shown in **Figure 2.1** and **Table 2.5** three times a week at both mid-ebb and mid-flood tides during periods when there are dredging / jetting operations during construction phase of BPPS Pipeline or LPS Pipeline. The interval between two sets of monitoring would not be less than 36 hours. Two replicates of *in-situ* measurements and samples were collected at each monitored water depth of each monitoring stations. Levels of dissolved oxygen (DO), pH value, salinity, temperature and turbidity were measured *in-situ* whereas the level of suspended solids (SS) were determined by a HOKLAS accredited laboratory. The detailed methodology is presented in the Updated EM&A Manual.

Table 2.5 Location of Marine Water Quality Monitoring Stations

Station	Easting	Northing	Description
Group 1 – During construction at the pipeline shore approach at LPS (KP17.4 - 18.2), West Lamma Channel (KP14.5 - 17.4)			
IM1	829453	806896	Impact Station for Coastline of South Lamma
IM2	828235	810347	Impact Station for Coastline of North Lamma
E1	827317	811510	Control Station for Ebb Tide
F1	827892	804243	Control Station for Flood Tide
Group 2 – During construction at the Double Berth Jetty to West Lamma Channel (KP0.0 - 14.5)			
IM3	820683	805931	Impact Station for Coastline of South Cheung Chau
IM4	816997	805153	Impact Station for Coastline of South Shek Kwu Chau
IM5	814068	804100	Boundary of Proposed South Lantau Marine Park (MP)
IM6	814073	802029	Boundary of Proposed South Lantau MP

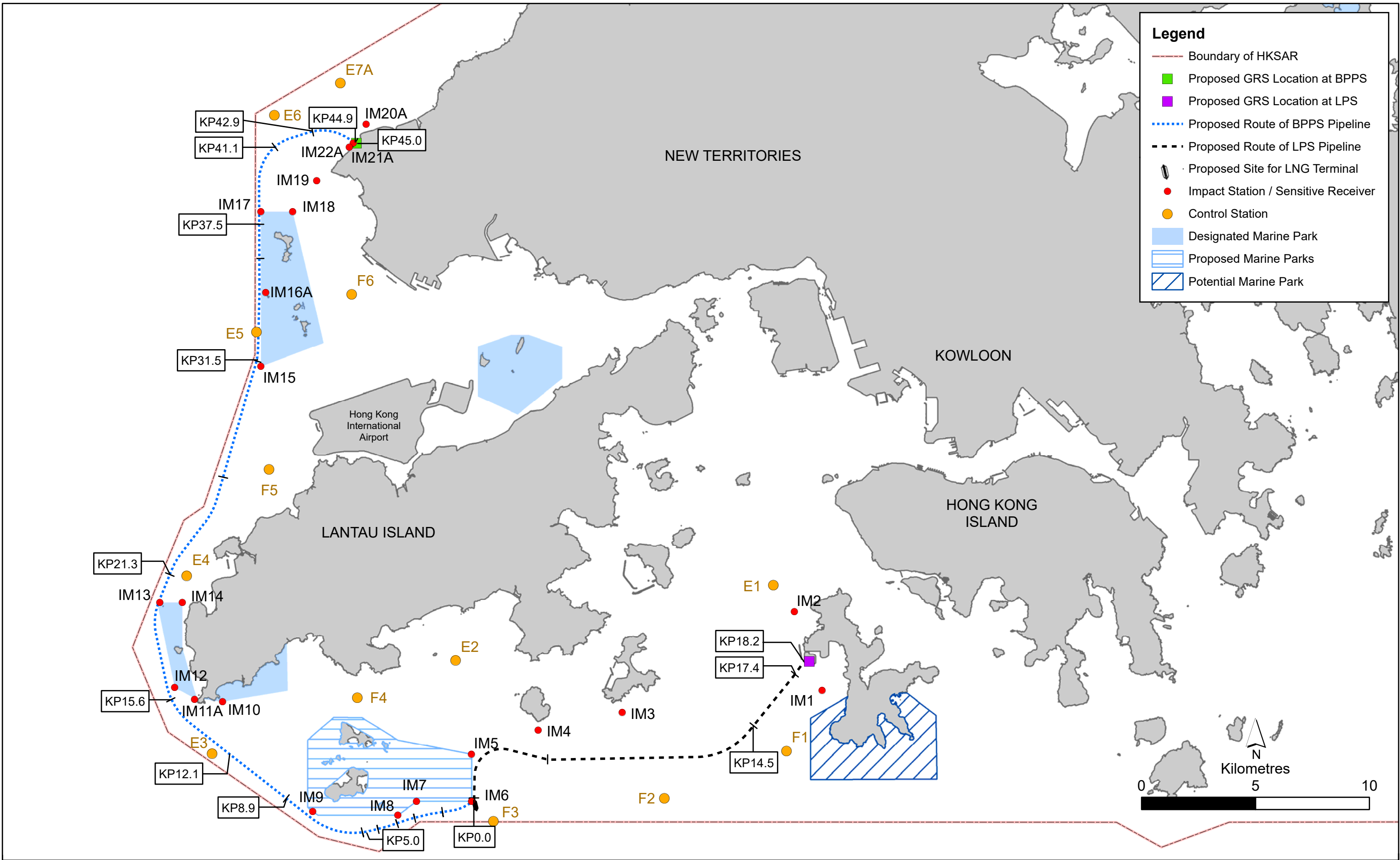


Figure 2.1

Marine Water Quality Monitoring Location

Station	Easting	Northing	Description
E2	813367	808213	Control Station for Ebb Tide
F2	822532	802161	Control Station for Flood Tide
F3	815032	801161	Control Station for Flood Tide
Group 3 – During construction at the Jetty Approach (KP0.0 - 5.0), South of Soko Islands (KP5.0 - 8.9), Southwest of Soko Islands (KP8.9 - 12.1)			
IM6	814073	802029	Boundary of Proposed South Lantau MP
IM7	811652	802029	Boundary of Proposed South Lantau MP
IM8	810833	801430	Boundary of Proposed South Lantau MP
IM9	807101	801595	Boundary of Proposed South Lantau MP
E3	802686	804123	Control Station for Ebb Tide
F3	815032	801161	Control Station for Flood Tide
Group 4 – During construction at the Adamasta Channel (KP12.1 - 15.6), Southwest Lantau (KP15.6 - 21.3)			
IM10	803145	806407	Boundary of Southwest Lantau MP
IM11A	801914	806510	Boundary of Southwest Lantau MP
IM12	801041	807024	Boundary of Southwest Lantau MP
IM13	800386	810750	Boundary of Southwest Lantau MP
IM14	801376	810750	Boundary of Southwest Lantau MP
E4	801571	811923	Control Station for Ebb Tide
F4	809058	806567	Control Station for Flood Tide
Group 5 – During construction at the West of Tai O to West of HKIA (KP21.3 - 31.5)			
IM15	804820	821110	Boundary of Sha Chau and Lung Kwu Chau MP
E5	804634	822606	Control Station for Ebb Tide
F5	805185	816591	Control Station for Flood Tide
Group 6 – During construction at the West of HKIA to Lung Kwu Chau (KP31.5 - 37.5)			
IM15	804820	821110	Boundary of Sha Chau and Lung Kwu Chau MP
IM17	804865	827855	Boundary of Sha Chau and Lung Kwu Chau MP
IM16A	805039	824343	Coral Colonies at Pak Chau
E6	805418	832113	Control Station for Ebb Tide
F5	805185	816591	Control Station for Flood Tide
Group 7 – During construction at the Lung Kwu Chau to Urmston Anchorage (37.5 - 41.1), Urmston Road (KP41.1 - 42.9)			
IM17	804865	827855	Boundary of Sha Chau and Lung Kwu Chau MP
IM18	806220	827890	Boundary of Sha Chau and Lung Kwu Chau MP
IM19	807274	829250	Impact Station for Coastline of Lung Kwu Tan
E6	805418	832113	Control Station for Ebb Tide
F6	808812	824266	Control Station for Flood Tide
E5	804634	822606	Control Station for Flood Tide
Group 8 – During construction at the West of BPPS (KP42.9 - 44.9), Pipeline shore approach at BPPS (KP44.9 - 45.0)			
IM19	807274	829250	Impact Station for Coastline of Lung Kwu Tan
IM20A	809445	831728	Impact Station for Coastline of Deep Bay
IM21A	808879	830900	Coral Colony at Artificial Seawall at BPPS
IM22A	808703	830717	Coral Colony at Artificial Seawall at BPPS
E7A	808313	833524	Control Station for Ebb Tide
F6	808812	824266	Control Station for Flood Tide

Note: Alternative monitoring stations (E7A, IM11A, IM16A, IM20A, IM21A & IM22A) were proposed by the ET in consultation with the IEC and approved by EPD in accordance with the provision in Section 5.1 and Section 5.2.5 of the Updated EM&A Manual.

2.3.2 Action and Limit Levels for Marine Water Quality Monitoring

The Action and Limit Levels for marine water quality monitoring have been established based on the baseline marine water quality monitoring data in accordance with the Updated EM&A Manual. Action

and Limit Levels of key assessment parameters for construction phase marine water quality monitoring including DO, turbidity and SS are summarised in **Table 2.6**.

Table 2.6 Action and Limit Levels for Marine Water Quality Monitoring

Parameter	Action Level	Limit Level
Group 1 – During construction at the pipeline shore approach at LPS (KP17.4 - 18.2), West Lamma Channel (KP14.5 - 17.4)		
DO in mg L ⁻¹ ^a	<u>Surface and Middle</u> 4.2 mg L ⁻¹	<u>Surface and Middle</u> 2.9 mg L ⁻¹
	<u>Bottom</u> 2.4 mg L ⁻¹	<u>Bottom</u> 1.6 mg L ⁻¹
Turbidity in NTU (Depth-averaged) ^{b) c)}	14.4 NTU, and 120% of the relevant control station's turbidity at the same tide of the same day	19.9 NTU, and 130% of the relevant control station's turbidity at the same tide of the same day
SS in mg L ⁻¹ (Depth-averaged) ^{b) c)}	20.8 mg L ⁻¹ , and 120% of the relevant control station's SS at the same tide of the same day	29.6 mg L ⁻¹ , and 130% of the relevant control station's SS at the same tide of the same day
Group 2 – During construction at the Double Berth Jetty to West Lamma Channel (KP0.0 - 14.5)		
DO in mg L ⁻¹ ^a	<u>Surface and Middle</u> 3.4 mg L ⁻¹	<u>Surface and Middle</u> 2.4 mg L ⁻¹
	<u>Bottom</u> 1.8 mg L ⁻¹	<u>Bottom</u> 1.4 mg L ⁻¹
Turbidity in NTU (Depth-averaged) ^{b) c)}	17.1 NTU, and 120% of the relevant control station's turbidity at the same tide of the same day	26.8 NTU, and 130% of the relevant control station's turbidity at the same tide of the same day
SS in mg L ⁻¹ (Depth-averaged) ^{b) c)}	25.7 mg L ⁻¹ , and 120% of the relevant control station's SS at the same tide of the same day	37.1 mg L ⁻¹ , and 130% of the relevant control station's SS at the same tide of the same day
Group 3 – During construction at the Jetty Approach (KP0.0 - 5.0), South of Soko Islands (KP5.0 - 8.9), Southwest of Soko Islands (KP8.9 - 12.1)		
DO in mg L ⁻¹ ^a	<u>Surface and Middle</u> 4.1 mg L ⁻¹	<u>Surface and Middle</u> 3.0 mg L ⁻¹
	<u>Bottom</u> 2.7 mg L ⁻¹	<u>Bottom</u> 2.0 mg L ⁻¹
Turbidity in NTU (Depth-averaged) ^{b) c)}	17.0 NTU, and 120% of the relevant control station's turbidity at the same tide of the same day	30.9 NTU, and 130% of the relevant control station's turbidity at the same tide of the same day
SS in mg L ⁻¹ (Depth-averaged) ^{b) c)}	22.3 mg L ⁻¹ , and 120% of the relevant control station's SS at the same tide of the same day	36.9 mg L ⁻¹ , and 130% of the relevant control station's SS at the same tide of the same day
Group 4 – During construction at the Adamasta Channel (KP12.1 - 15.6), Southwest Lantau (KP15.6 - 21.3)		
DO in mg L ⁻¹ ^a	<u>Surface and Middle</u> 3.4 mg L ⁻¹	<u>Surface and Middle</u> 2.5 mg L ⁻¹
	<u>Bottom</u> 2.8 mg L ⁻¹	<u>Bottom</u> 2.0 mg L ⁻¹
Turbidity in NTU (Depth-averaged) ^{b) c)}	63.1 NTU, and 120% of the relevant control station's turbidity at the same tide of the same day	165.7 NTU, and 130% of the relevant control station's turbidity at the same tide of the same day
SS in mg L ⁻¹ (Depth-averaged) ^{b) c)}	75.4 mg L ⁻¹ , and 120% of the relevant control station's SS at the same tide of the same day	121.8 mg L ⁻¹ , and 130% of the relevant control station's SS at the same tide of the same day
Group 5 – During construction at the West of Tai O to West of HKIA (KP21.3 - 31.5)		

Parameter	Action Level	Limit Level
DO in mg L ⁻¹ ^a	<u>Surface and Middle</u> 4.6 mg L ⁻¹	<u>Surface and Middle</u> 4.0 mg L ⁻¹
	<u>Bottom</u> 4.0 mg L ⁻¹	<u>Bottom</u> 2.0 mg L ⁻¹
Turbidity in NTU (Depth-averaged) ^b ^c	31.9 NTU, and 120% of the relevant control station's turbidity at the same tide of the same day	46.6 NTU, and 130% of the relevant control station's turbidity at the same tide of the same day
SS in mg L ⁻¹ (Depth-averaged) ^b ^c	64.9 mg L ⁻¹ , and 120% of the relevant control station's SS at the same tide of the same day	72.5 mg L ⁻¹ , and 130% of the relevant control station's SS at the same tide of the same day
Group 6 – During construction at the West of HKIA to Lung Kwu Chau (KP31.5 - 37.5)		
DO in mg L ⁻¹ ^a	<u>Surface and Middle</u> 4.4 mg L ⁻¹	<u>Surface and Middle</u> 3.9 mg L ⁻¹
	<u>Bottom</u> 3.9 mg L ⁻¹	<u>Bottom</u> 2.0 mg L ⁻¹
Turbidity in NTU (Depth-averaged) ^b ^c	30.7 NTU, and 120% of the relevant control station's turbidity at the same tide of the same day	47.0 NTU, and 130% of the relevant control station's turbidity at the same tide of the same day
SS in mg L ⁻¹ (Depth-averaged) ^b ^c	49.2 mg L ⁻¹ , and 120% of the relevant control station's SS at the same tide of the same day	74.0 mg L ⁻¹ , and 130% of the relevant control station's SS at the same tide of the same day
Group 7 – During construction at the Lung Kwu Chau to Urmston Anchorage (37.5 - 41.1), Urmston Road (KP41.1 - 42.9)		
DO in mg L ⁻¹ ^a	<u>Surface and Middle</u> 3.8 mg L ⁻¹	<u>Surface and Middle</u> 3.4 mg L ⁻¹
	<u>Bottom</u> 3.1 mg L ⁻¹	<u>Bottom</u> 2.0 mg L ⁻¹
Turbidity in NTU (Depth-averaged) ^b ^c	34.5 NTU, and 120% of the relevant control station's turbidity at the same tide of the same day	79.2 NTU, and 130% of the relevant control station's turbidity at the same tide of the same day
SS in mg L ⁻¹ (Depth-averaged) ^b ^c	37.8 mg L ⁻¹ , and 120% of the relevant control station's SS at the same tide of the same day	98.2 mg L ⁻¹ , and 130% of the relevant control station's SS at the same tide of the same day
Group 8 – During construction at the West of BPPS (KP42.9 - 44.9), Pipeline shore approach at BPPS (KP44.9 - 45.0)		
DO in mg L ⁻¹ ^a	<u>Surface and Middle</u> 4.3 mg L ⁻¹	<u>Surface and Middle</u> 3.4 mg L ⁻¹
	<u>Bottom</u> 3.6 mg L ⁻¹	<u>Bottom</u> 2.0 mg L ⁻¹
Turbidity in NTU (Depth-averaged) ^b ^c	34.3 NTU, and 120% of the relevant control station's turbidity at the same tide of the same day	58.5 NTU, and 130% of the relevant control station's turbidity at the same tide of the same day
SS in mg L ⁻¹ (Depth-averaged) ^b ^c	42.4 mg L ⁻¹ , and 120% of the relevant control station's SS at the same tide of the same day	78.2 mg L ⁻¹ , and 130% of the relevant control station's SS at the same tide of the same day

Notes:

- For DO, non-compliance of the water quality limits occurs when monitoring result is lower than the limits.
- "Depth-averaged" is calculated by taking the arithmetic means of reading of all three depths.
- For Turbidity and SS, non-compliance of the water quality limits occurs when monitoring result is higher than the limits.

The Event and Action Plan for marine water quality monitoring is provided in **Annex I**.

2.3.3 Monitoring Schedule for the Reporting Period

The schedule for marine water quality monitoring for the reporting period is provided in **Annex N**.

2.3.4 Monitoring Results

Construction phase marine water quality monitoring was conducted in ten monitoring days as presented in **Table 2.7** for construction of the BPPS and LPS Pipelines within the works area(s) for the associated marine-based activities in the reporting period.

Table 2.7 Details of the Marine Water Quality Monitoring

No.	Date	Active Works Activities	Monitoring Locations
1	9, 12, 14, 16, 25, 27 and 30 August 2021	Marine jetting operation at South of Shek Kwu Chau to West Lamma Channel (KP5.0 – 14.5) for LPS Pipeline was undertaken from 8 to 16 and 24 to 31 August 2021	Group 2: IM3, IM4, IM5, IM6 ⁽¹⁾ (mid-ebb and mid-flood tides) E2 (mid-ebb tide) F2, F3 (mid-flood tide)
2	26, 28 and 31 August 2021	Marine dredging operation at Pipeline Shore Approach at BPPS (KP44.9 – 45.0) for BPPS Pipeline was undertaken between 26 and 31 August 2021	Group 8: IM19, IM20A ⁽²⁾ , IM21A ⁽²⁾ , IM22A (mid-ebb and mid-flood tides) E7A (mid-ebb tide) F6 (mid-flood tide)

Notes:

(1) Monitoring station IM6 was occupied by a crane barge during the monitoring events since 27 August 2021. Therefore, the monitoring station was shifted to the nearest practicable location.

(2) Monitoring stations, IM20A and IM21A, were occupied by oyster rafts and crane barge, respectively, during the monitoring events since 26 August 2021. Therefore, the monitoring stations were shifted to the nearest practicable locations.

The equipment used in construction phase marine water quality monitoring is presented in **Table 2.8**. Copies of the calibration certificates for the monitoring equipment are provided in **Annex H**.

Table 2.8 Marine Water Quality Monitoring Equipment

Equipment	Model
Multi-parameter water quality system (measurement of DO, pH, turbidity, salinity & temperature)	YSI 6820 (S/N: 09H101347 / MPP37) YSI 6920 (S/N: 16L100579 / MPP56)

The monitoring results and graphical presentations are provided in **Annex G**. Action Level exceedances were recorded for marine water quality monitoring in the reporting period. Investigation on the exceedances was conducted and summarised in **Table 2.9**.

Table 2.9 Details of Exceedances for Marine Water Quality Monitoring

Date	Tide	Parameter	Monitoring Station	Level of Exceedance	Investigation
16 Aug 2021	Mid-flood	DO (bottom)	IM4	Action	Marine jetting operation was not undertaken during the specific tide(s) on the monitoring date(s). Silt curtain and other mitigation measures were implemented properly. Therefore, the exceedances were not considered as Project-related.
27 Aug 2021	Mid-ebb	DO (bottom)	IM3	Action	
30 Aug 2021	Mid-ebb	DO (bottom)	IM4	Action	
30 Aug 2021	Mid-ebb	DO (bottom)	IM5	Action	

Date	Tide	Parameter	Monitoring Station	Level of Exceedance	Investigation
30 Aug 2021	Mid-flood	DO (bottom)	IM3	Action	
30 Aug 2021	Mid-flood	DO (bottom)	IM4	Action	
31 Aug 2021	Mid-ebb	DO (bottom)	IM19	Action	

Based on the investigation results above, the exceedances were not Project-related. Nevertheless, the Contractor was reminded to ensure mitigation measures, for marine dredging / jetting works in particular, are fully and properly implemented in accordance with the Updated EM&A Manual.

2.4 Pilot Test on the Efficiency of Silt Curtain System

2.4.1 Monitoring Requirements

According to Condition 2.10 of FEP-02/558/2018/A and FEP-03/558/2018/B, and Section 5.3.2 of the Updated EM&A Manual, pilot tests on the efficiency of silt curtain system shall be conducted during the early stage of construction to confirm the removal efficiency of the silt curtains. The pilot tests on the efficiency of silt curtain system include i) testing of silt removal efficiency of 75% or higher for silt curtain at grab dredger; ii) testing of silt removal efficiency of 85% or higher for silt curtain at jetting machine; and iii) testing of silt removal efficiency of 80% or higher for double layer silt curtain at sensitive receivers, as determined by the difference between the SS levels near marine works area and that outside silt curtain in the event of the dredging / jetting operations being actively undertaken for BPPS Pipeline and/or LPS Pipeline. The detailed methodology of the pilot tests on the efficiency of silt curtain system is presented in the approved Silt Curtain Deployment Plans for the corresponding FEPs.

2.4.2 Monitoring Results

Pilot test on the efficiency of cage-type silt curtain at jetting machine was conducted on 26 August 2021 during the jetting operation of LPS Pipeline. Three rounds of monitoring (i.e. Rounds 1, 2 & 3) for the pilot test covering ebb and flood tides were conducted when jetting operation was operated at or close to the maximum productivity for LPS Pipeline. The jetting work rate was about 29.08 m/hr, which is equivalent to 698 m/day for 24 hours work. The monitoring stations for the pilot test are presented in **Figure 2.2**.

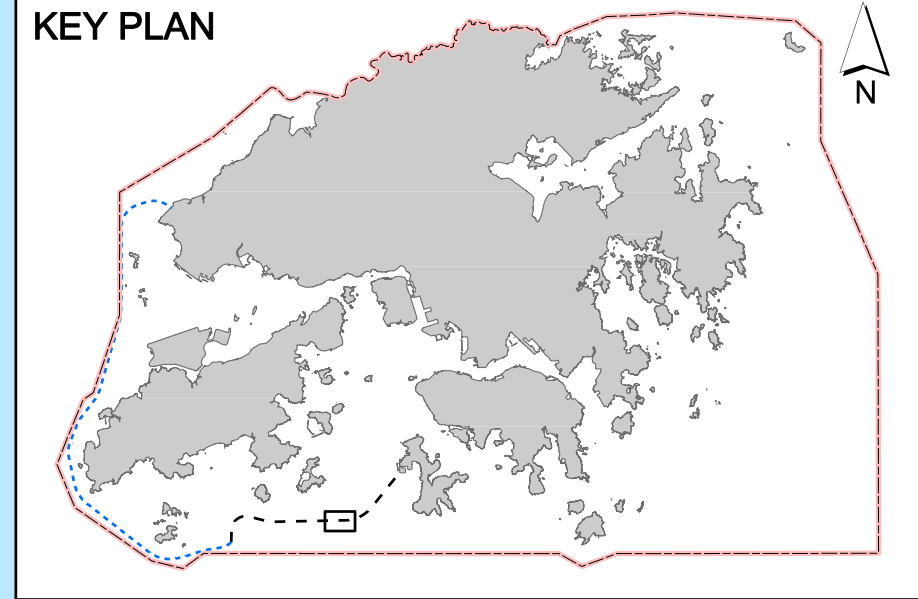
The monitoring results are presented in **Annex J**. No special phenomena was observed during the three rounds of the pilot test. Silt curtain efficiency is determined by the difference between the SS level near marine works area and that outside silt curtain in accordance with the approved Silt Curtain Deployment Plan. Therefore, the SS data obtained in this pilot test were used to determine silt curtain efficiency with the following equation:

$$\text{Silt Curtain Efficiency (\%)} = \frac{SS (\text{inside}) - SS (\text{outside})}{SS (\text{inside})} \times 100\%$$

Legend

- Monitoring Locations for Silt Curtain Pilot Test
- - - Proposed Route of LPS Pipeline
- - - Boundary of HKSAR

KEY PLAN



Coordinates of Monitoring Locations		
Position	Easting	Northing
A1	824393.5	803988.1
B1	824468.1	804008.0
B2	824355.4	803929.9
B3	824418.6	804042.6
B4	824292.4	803972.8

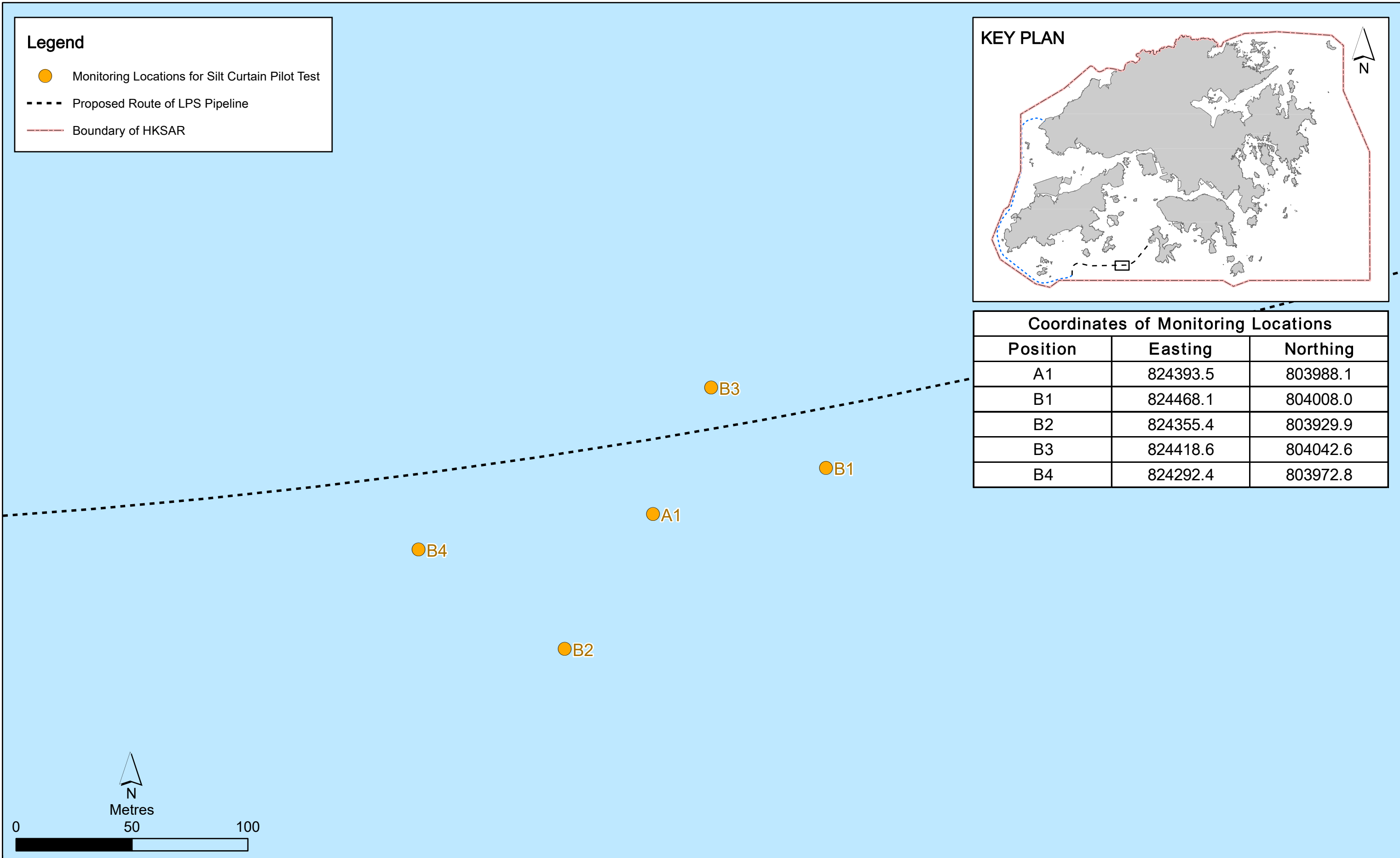


Figure 2.2

Monitoring Locations for Silt Curtain Pilot Test for Jetting Operation

where, SS (inside) is the SS level inside the marine works area (i.e. A1); and SS (outside) is determined by averaging the SS levels at monitoring stations outside the silt curtain (i.e. the average of B1 to B4 for cage-type silt curtain).

2.4.3 Evaluation of Pilot Test

With reference to the monitoring results, the calculated efficiencies of cage-type silt curtain for jetting works are summarised in **Table 2.10**, which shows that the efficiencies range from 88.54% to 99.88% with an average of 96.05% which is greater than the EIA assumption of 85% for cage-type silt curtain at jetting machine. The results of the pilot test have demonstrated that the tested silt curtain is capable of achieving an efficiency greater than 85% as assumed in the approved EIA Report for the HKOLNG Terminal project. As such, the proposed cage-type silt curtain is effective for the jetting operation for the Project to minimize water quality impacts and no further measures/recommendations are required. As similar cage-type silt curtain and jetting machine are used for the construction of the BPPS and LPS Pipelines, this pilot test results of cage-type silt curtain for jetting works are applicable for the subsea gas pipeline for BPPS under FEP-03/558/2018/B and the subsea gas pipeline for LPS under FEP-02/558/2018/A.

Table 2.10 Efficiency of Cage-type Silt Curtain for Jetting Operation

Round	Silt Curtain Efficiency (%)	
	Individual	Overall-average
1	99.74	96.05
2	99.88	
3	88.54	

2.5 Marine Mammal Monitoring

2.5.1 Monitoring Requirements

2.5.1.1 Vessel-based Line Transect Survey

In accordance with the Updated EM&A Manual, vessel-based marine mammal survey by means of systematic line-transect boat survey was undertaken to examine the distribution and encounter rate of Finless Porpoise (FP) in southern Lantau where a majority of Project construction works would take place. Survey transects covered three survey areas for line-transect boat surveys, namely Southwest Lantau (SWL), Southeast Lantau (SEL) and Lamma (LM) are presented in **Figure 2.3**. The methodology of the survey is consistent and compatible with that adopted in the EIA baseline surveys as well as the long-term marine mammal monitoring programme conducted by AFCD since 1995 to allow potential comparisons and pooling data for analysis. Vessel-based line transect marine mammal surveys are conducted during construction of the LNG Terminal. Each transect line is surveyed twice per month. The detailed methodology is presented in the Updated EM&A Manual.

2.5.1.2 Passive Acoustic Monitoring (PAM)

In accordance with the Updated EM&A Manual, underwater PAM survey using C-POD (Cetacean-Porpoise Detector) was conducted at five locations as presented in **Figure 2.4**. C-PODs are left in place during construction of the LNG Terminal. Such duration should allow for a robust record of marine mammal usage of the area to be obtained and allow for the inter-seasonal differences already known for finless porpoises. The C-PODs have to be serviced every two to four months, subject to review on an as-needed basis, to download accumulated data and replace batteries.

2.5.2 Action and Limit Levels for Marine Mammal Monitoring

The Action and Limit Levels for marine mammal monitoring are established using encounter rate calculated from the six-month baseline vessel-based line transect surveys from the three survey areas

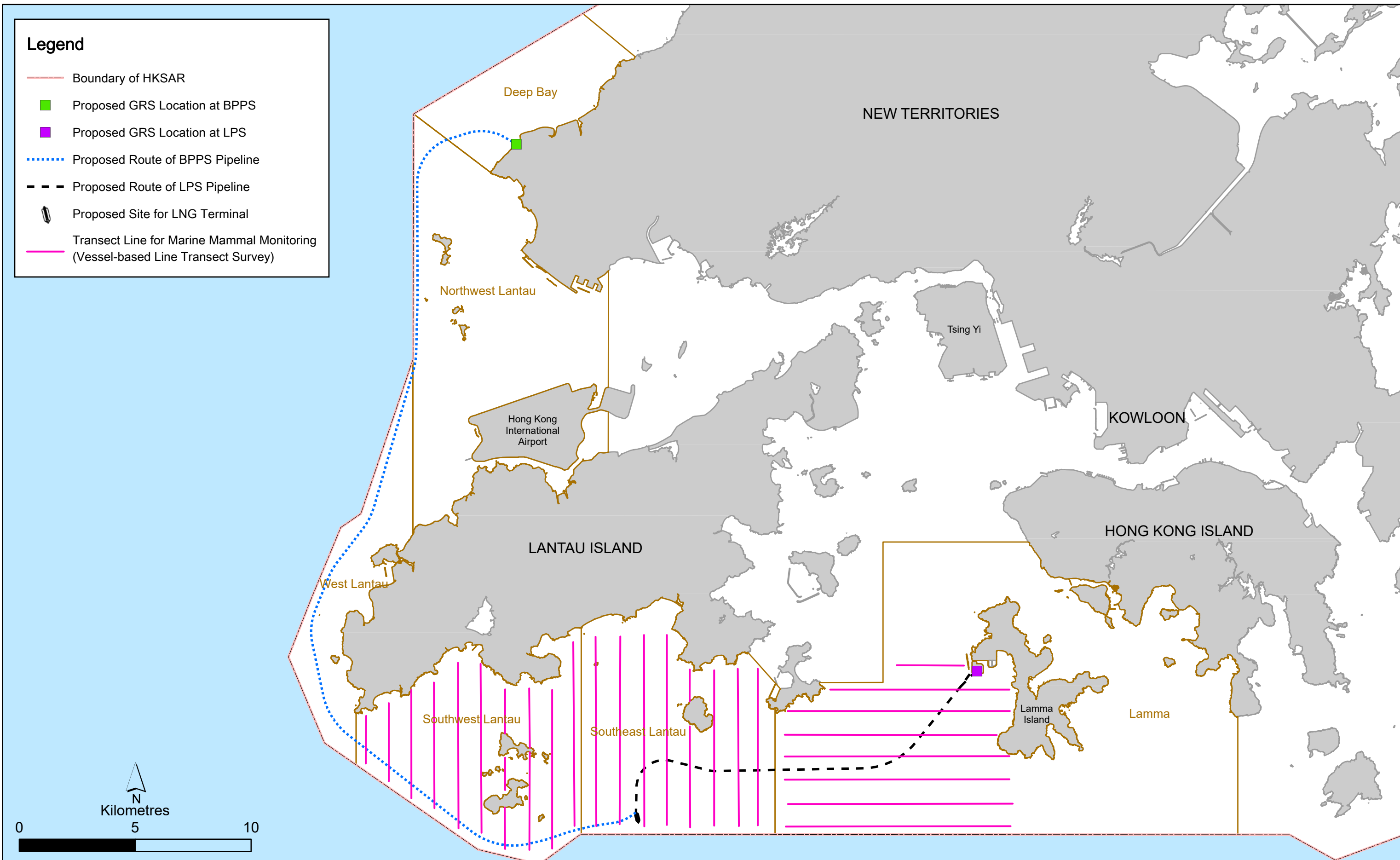


Figure 2.3

Vessel-Based Marine Mammal Survey Location

Legend

- Boundary of HKSAR
- Proposed Route of BPPS Pipeline
- Proposed Route of LPS Pipeline
- Proposed Site for LNG Terminal
- Proposed South Lantau Marine Park
- Open Sea Disposal Area
- Proposed Safety Zone
- C-POD Deployment Location
- Submarine Cable
- Power Lines
- Pipeline

C-POD Deployment Location			
ID	Longitude	Latitude	Water Depth (m)
1	113° 55' 10.201" E	22° 09' 46.379" N	13
2	113° 56' 43.723" E	22° 09' 30.563" N	14
3	113° 57' 09.118" E	22° 09' 30.592" N	14.7
4	113° 57' 13.030" E	22° 10' 23.959" N	14.1
5	113° 59' 50.741" E	22° 11' 26.794" N	14

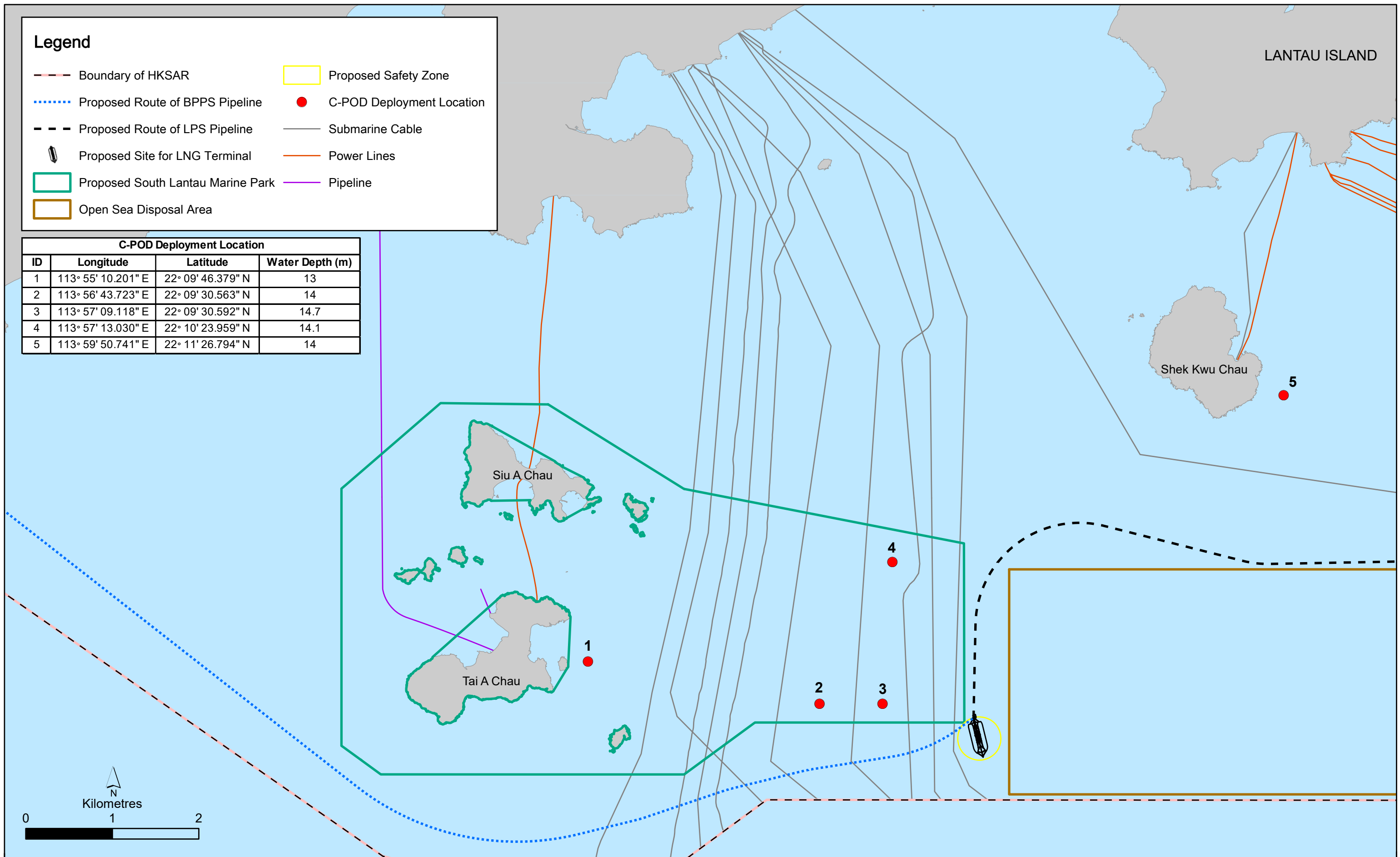


Figure 2.4

Underwater PAM Survey Location

as a whole in accordance with the Updated EM&A Manual. The combined baseline encounter rate will be used to compare with the encounter rate obtained during construction phase monitoring calculated from last three month's monitoring data (i.e. running quarterly value). This approach would allow natural seasonal fluctuations in FP encounter rate to be accounted for, and allow data to be reviewed every month such as appropriate remedial actions could be taken timely if the threshold values are triggered. The Action and Limit Levels are provided in **Table 2.11**.

Table 2.11 Action and Limit Levels for Marine Mammal Monitoring

Monitoring Area	Action Level	Limit Level
SWL, SEL and LM as a whole	Running quarterly STG < 1.12 & ANI < 2.18	Two consecutive running quarterly STG < 1.12 & ANI < 2.18

Notes:

STG = Encounter Rate of Number of Porpoise Sightings

ANI = Encounter Rate of Number of Porpoises

Action / Limit Levels will be triggered if both STG and ANI fall below the criteria.

The Event and Action Plan for marine mammal monitoring is provide in **Annex L**.

2.5.3 Monitoring Schedule for the Reporting Period

The schedule for marine mammal monitoring for the reporting period is provided in **Annex N**.

2.5.4 Monitoring Results

2.5.4.1 Vessel-based Line Transect Survey

Vessel-based line transect surveys were conducted on 10, 11, 12, 17, 18 and 24 August 2021. A total of 438.33 km of survey effort was collected from the surveys, which included 143.13 km in SWL, 138.10 km in SEL and 157.10 km in LM. The total survey effort conducted on primary and secondary lines were 360.14 km and 78.19 km respectively. 86.46% of the total survey effort was conducted in condition of Beaufort Sea State 2 or below with good visibility, and such data can be utilised for the encounter rate analysis.

A total two groups of ten FPs were sighted among the three survey areas and all of them were sighted during on-effort search. Of these FP sightings, all were sighted at Beaufort Sea State 2 or below, which can be utilised for encounter rate analysis.

The two porpoise groups were located to the east of Siu A Chau, about 2-3 km to the northwest of the works area of the LNG Terminal (see **Figure 2.5**).

The monthly STG and ANI for the combined survey areas from SWL, SEL and LM during the reporting period are summarised in **Table 2.12**.

Table 2.12 Monthly STG and ANI for Finless Porpoise

Survey Period	On-effort (km)	No. of Sighting	No. of Porpoise	STG	ANI
Aug 2021	379	2	10	0.53	2.64

Note: Only data collected at Beaufort Sea State 2 or below were included for encounter rate analysis.

The results of vessel-based line transect surveys are detailed in **Annex K**.

As only two months of vessel-based marine mammal survey data are available, running quarterly values of encounter rate in terms of STG & ANI were not available for comparison against the Action and Limit Levels. Therefore, there were no breaches of Action and Limit Levels for marine mammal monitoring in the reporting period

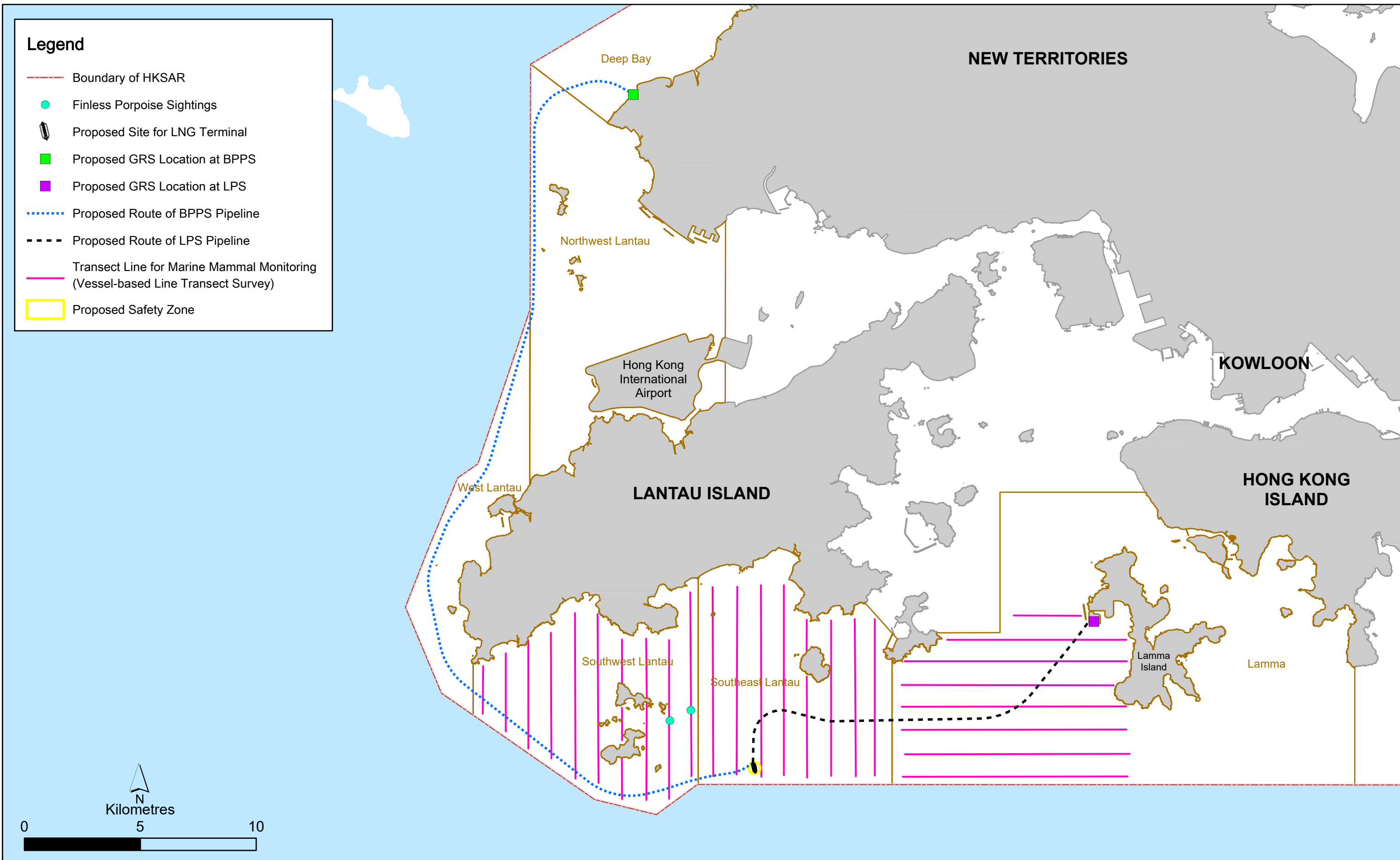


Figure 2.5

Distribution of Finless Porpoise Sightings in August 2021

2.5.4.2 Underwater PAM Survey

Five C-POD units have been deployed at the five locations since the commencement of construction for FEP-01/558/2018/A on 27 November 2020. These units are serviced every two to four months, subject to review on an as-needed basis, to download accumulated data and replace batteries. The latest round of C-POD servicing was conducted in early July 2021.

2.6 Marine Mammal Exclusion Zone Monitoring

2.6.1 Monitoring Requirements

According to Condition 3.7 of FEP-01/558/2018/A, Condition 3.7 of FEP-02/558/2018/A, Condition 3.8 of FEP-03/558/2018/B, Section 9.11.3 of the approved EIA Report and Section 7 of the Updated EM&A Manual, marine mammal exclusion zone monitoring with 250m radius and that with 500m radius are required during the course of dredging / jetting operations for construction of BPPS Pipeline or LPS Pipeline, and percussive piling works for construction of the Jetty, respectively. Marine mammal exclusion zone requirements for marine dredging or jetting operations for construction of BPPS Pipeline or LPS Pipeline, and percussive piling works for construction of the Jetty are presented in **Table 2.13**.

Table 2.13 Marine Mammal Exclusion Zone Requirements

Activity	Exclusion Zone	Requirement
Marine dredging or jetting operations	250m	Before pipeline dredging or jetting commence, the exclusion zone must have been continuously clear of marine mammals for 30 minutes. During pipeline dredging / jetting, if marine mammals are spotted within the exclusion zone, pipeline dredging/ jetting works will cease and will not resume until the observer confirms that the zone has been continuously clear of marine mammals for a period of 30 minutes.
Percussive piling works for construction of the Jetty	500m	Before percussive piling commences, the exclusion zone must have been continuously clear of marine mammals for 30 minutes. During percussive piling, if marine mammals are spotted within the exclusion zone, percussive piling works will cease and will not resume until the observer confirms that the zone has been continuously clear of marine mammals for a period of 30 minutes.

2.6.2 Monitoring Results

Marine mammal exclusion zone monitoring with 250m radius was conducted on 8 to 16 and 24 to 31 August 2021 for marine jetting operation undertaken at South of Shek Kwu Chau to West Lamma Channel (KP5.0 – 14.5) for the LPS Pipeline. Marine mammal exclusion zone monitoring with 250m radius was conducted on 26 to 31 August 2021 for marine dredging operation undertaken at Pipeline Shore Approach at BPPS (KP44.9 – 45.0) for the BPPS Pipeline. Marine mammal exclusion zone monitoring with 500m radius was conducted on 5, 6, 7, 9, 11, 13, 14, 21 and 23 to 27 August 2021 for percussive piling works undertaken for construction of the Jetty. No sightings of marine mammals were observed during marine mammal exclusion zone monitoring in the reporting period.

2.7 Records of Operating Speeds and Marine Travel Routes of Working Vessels

The operating speeds and marine travel routes of working vessels for construction of the Project within the reporting period were checked and reviewed. 13 working vessels were used for construction of the BPPS Pipeline and the LPS Pipeline under FEP-03/558/2018/B and FEP-02/558/2018/A, respectively, and for construction of the Jetty under FEP-01/558/2018/A during the reporting period. All these working vessels were operated at a speed lower than 10 knots when

moving within the areas frequented by marine mammals, including the waters near Sha Chau and Lung Kwu Chau Marine Park, the waters at the west of Lantau Island and the waters between Soko Islands and Shek Kwu Chau, and followed the relevant marine travel requirements stipulated in the FEPs. No non-compliance on the operating speeds and marine travel routes of working vessels was identified. Records of operating speeds and marine travel routes of working vessels for construction of the Project provided by the Contractor are presented in **Annex P**.

The compliance status on approval conditions given by the Director of Environmental Protection for the entry of working vessels (i.e. anchor handling tugs (AHTs)) within marine parks, including the proposed South Lantau Marine Park (SLMP) in pursuant to Condition 3.1 of FEP-01/558/2018/A for anchoring activities for piling operation and jacket installation for construction of the Jetty, Condition 3.4 of FEP-02/558/2018/A and Condition 3.4 of FEP-03/558/2018/B for anchoring activities for pipelaying process for construction of LPS and BPPS Pipelines, respectively, as appropriate within the reporting period was checked. No working vessels entered to marine parks, including the proposed SLMP, within the reporting period. No non-compliance on the approval conditions was identified.

2.8 Implementation Status of Environmental Mitigation Measures

A summary of the Environmental Mitigation Implementation Schedule (EMIS) is presented in **Annex C**. The necessary mitigation measures were implemented properly for the Project.

2.9 Summary of Exceedances of the Environmental Quality Performance Limit

There were no Project-related Action and Limit Level exceedances for marine water quality monitoring in the reporting period.

As only two months of vessel-based marine mammal survey data are available, running quarterly values of encounter rate in terms of STG & ANI were not available for comparison against the Action and Limit Levels. Therefore, there were no breaches of Action and Limit Levels for marine mammal monitoring in the reporting period.

Cumulative statistics on exceedance is provided in **Annex M**.

2.10 Summary of Environmental Complaints, Notification of Summons and Successful Prosecutions

There were no environmental complaints, notification of summons and successful prosecutions recorded in the reporting period.

Statistics on environmental complaints, notification of summons and successful prosecutions are summarised in **Annex M**.

3. FORECAST FOR THE NEXT REPORTING PERIOD

3.1 Works Programme for the Next Reporting Period

Construction activities to be undertaken in the next reporting period of September 2021 are summarised in **Table 3.1** below, together with the key issues:

Table 3.1 Major Construction Activities for the Next Reporting Period

Activities	Key Issues
<i>Under FEP-01/558/2018/A</i>	
Marine-based Works	
<ul style="list-style-type: none"> ▪ Pile installation 	<ul style="list-style-type: none"> ▪ Disturbance to marine mammals
<i>Under FEP-02/558/2018/A</i>	
Land-based Works	
<ul style="list-style-type: none"> ▪ Nil 	<ul style="list-style-type: none"> ▪ N/A
Marine-based Works	
<ul style="list-style-type: none"> ▪ Post-trenching ▪ Rock armour placement 	<ul style="list-style-type: none"> ▪ Elevation of suspended solids ▪ Disturbance to marine mammals
<i>Under FEP-03/558/2018/B</i>	
Land-based Works	
<ul style="list-style-type: none"> ▪ Building superstructure works ▪ Pipe Rack – Erection and assembly ▪ Excavation and backfilling works 	<ul style="list-style-type: none"> ▪ Dust emission from construction activities and stockpiles ▪ Waste management ▪ Site surface runoff and wastewater discharge
Marine-based Works	
<ul style="list-style-type: none"> ▪ Pipelaying works ▪ Sheet pile installation ▪ Pre-trenching ▪ Post-trenching 	<ul style="list-style-type: none"> ▪ Elevation of suspended solids ▪ Disturbance to marine mammals

The ET will keep track on the construction activities to confirm compliance of environmental requirements and the proper implementation of all necessary mitigation measures.

3.2 Monitoring Schedule for the Next Reporting Period

The tentative schedules for marine water quality monitoring and marine mammal monitoring are provided in **Annex O**.

4. CONCLUSION AND RECOMMENDATIONS

This Monthly EM&A Report presents the key findings of the EM&A works during the reporting period from 1 to 31 August 2021 for the construction works for the Project in accordance with the Updated EM&A Manual and the requirements of the Further Environmental Permits (FEP-01/558/2018/A, FEP-02/558/2018/A & FEP-03/558/2018/B).

Environmental auditing works, including regular site inspections of construction works conducted by the ET, audit of implementation of Waste Management Plan, and review of the acceptability of operating speeds and marine travel routes of working vessels, checking of compliance with the approval conditions given by EPD for allowing the entry of working vessels within marine parks, including the proposed SLMP in pursuant to Condition 3.1 of FEP-01/558/2018/A, Condition 3.4 of FEP-02/558/2018/A and Condition 3.4 of FEP-03/558/2018/B, were conducted in the reporting period, as appropriate. No non-compliance of environmental statutory requirements was identified.

Marine water quality monitoring was conducted during the reporting period in accordance with the Updated EM&A Manual. No Project-related Action and Limit Level exceedances were recorded.

Pilot test on the efficiency of silt curtain system (cage-type silt curtain for jetting operation) was conducted during the reporting period in accordance with the approved Silt Curtain Deployment Plan. The results of the pilot test have demonstrated that the tested cage-type silt curtain for jetting operation is capable of achieving an efficiency greater than 85% as assumed in the approved EIA Report for the HKOLNG Terminal project. As such, the proposed cage-type silt curtain is effective for the jetting operation for the Project to minimize water quality impacts and no further measures/recommendations are required. As similar cage-type silt curtain and jetting machine are used for the construction of the BPPS and LPS Pipelines, this pilot test results of cage-type silt curtain for jetting works are applicable for the subsea gas pipeline for BPPS under FEP-03/558/2018/B and the subsea gas pipeline for LPS under FEP-02/558/2018/A.

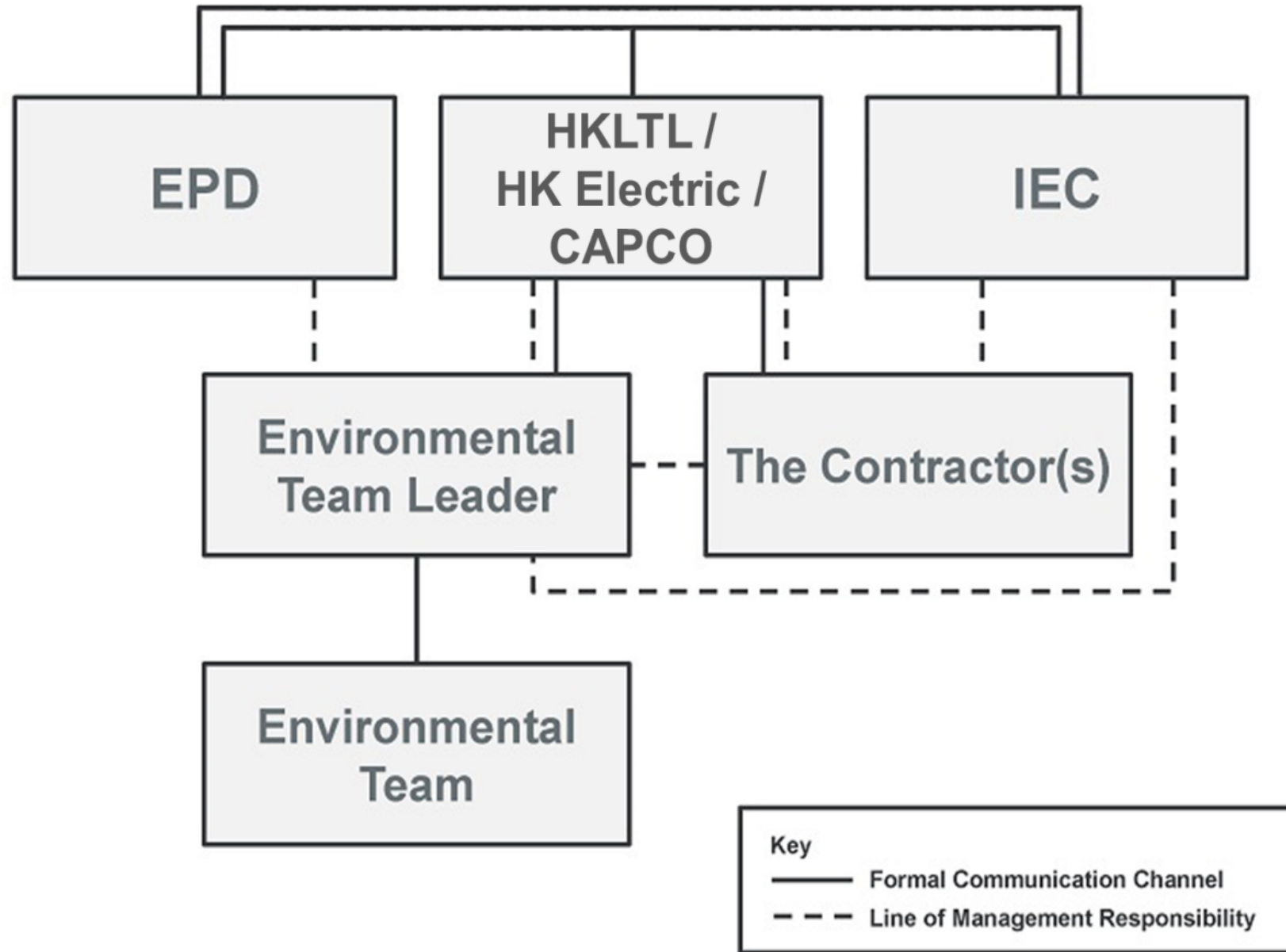
Marine mammal monitoring (vessel-based line transect survey and passive acoustic monitoring) was conducted during the reporting period in accordance with the Updated EM&A Manual. No breaches of Action and Limit Levels were recorded.

There were no environmental complaints, notification of summons and successful prosecutions recorded in the reporting period.

The ET will keep track on the construction works to confirm compliance of environmental requirements and the proper implementation of all necessary mitigation measures.

ANNEX A

PROJECT ORGANISATION



ANNEX B

CONSTRUCTION PROGRAMME

Schedule of Works associated with the double berth jetty at LNG Terminal

WORK	Q3 2020	Q4 2020	Q1 2021	Q2 2021	Q3 2021	Q4 2021	Q1 2022
Preparation Phase							
Pre-survey	█						
Construction Phase							
Jacket Installation		█			█		
Topsides Construction						█	

Schedule of the works associated with the subsea gas pipeline for Lamma Power Station (LPS) and the associated Gas Receiving Station (GRS) in LPS

WORK	Q3 2020	Q4 2020	Q1 2021	Q2 2021	Q3 2021	Q4 2021
Preparation Phase						
Pre-survey						
Removal of obstructions						
Construction Phase						
Pre-trenching including Deployment of Silt Curtain and Pilot Test						
De-burial of pre-installed pipeline by Mass Flow Excavator						
Pipeline Laying						
Intermediate Hydrotesting for Pipeline						
Post-trenching including Deployment of Silt Curtain and Pilot Test						
Rock Armour Placement						
Final Hydrotesting for Pipeline						
Gas Receiving Station (GRS) including pipe rack construction, preparation works at the vent header for tie-in of the new GRS, fencing, new gas receiving facility and new pipeline connection, and pre-commissioning, commissioning and start up						

Remarks:
 Pilot tests on the efficiency of silt curtain system shall be conducted during the early stage of construction to confirm the removal efficiency of the silt curtains.

Schedule of the works associated with the subsea gas pipeline for Black Point Power Station (BPPS) and the associated Gas Receiving Station (GRS) in BPPS

WORK	Q3 2020	Q4 2020	Q1 2021	Q2 2021	Q3 2021	Q4 2021	Q1 2022	Q2 2022
Preparation Phase								
Pre-survey								
Removal of obstructions								
Construction Phase								
Pre-trenching including Deployment of Silt Curtain and Pilot Test								
Cofferdam and Sheet Pile Construction								
Pipeline Laying								
Post-trenching including Deployment of Silt Curtain and Pilot Test								
Rock Armour Placement								
Intermediate and Final Hydrotesting for Pipeline								
Gas Receiving Station (GRS) including pipe rack construction, preparation works at the vent header for tie-in of the new GRS, fencing, new gas receiving facility and new pipeline connection, and pre-commissioning, commissioning and start up								
Remarks: Pilot tests on the efficiency of silt curtain system shall be conducted during the early stage of construction to confirm the removal efficiency of the silt curtains.								

ANNEX C

ENVIRONMENTAL MITIGATION IMPLEMENTATION SCHEDULE (EMIS)

TABLE C.1 IMPLEMENTATION SCHEDULE OF RECOMMENDED MITIGATION MEASURES

EIA Reference	EM&A Reference	Recommended Environmental Protection Measures/ Mitigation Measures	Location/ duration of recommended measures & timing of completion of recommended measures	Implementation Agent	Implementation Stage ⁽¹⁾			Relevant Legislation & Guidelines	Implementation Status
					D	C	O		
Air Quality									
S4.10.1	S2.1	Impervious sheet will be provided for skip hoist for material transport.	Land sites for GRSs within BPPS and LPS / During construction, particularly dry season	Contractor(s)		✓		<i>Air Pollution Control (Construction Dust) Regulation</i>	✓ for GRS in BPPS N/A for GRS in LPS
S4.10.1	S2.1	The area where dusty work takes place should be sprayed with water or a dust suppression chemical immediately prior to, during and immediately after dusty activities as far as practicable.	Land sites for GRSs within BPPS and LPS / During construction	Contractor(s)		✓		<i>Air Pollution Control (Construction Dust) Regulation</i>	✓ for GRS in BPPS N/A for GRS in LPS
S4.10.1	S2.1	All dusty materials should be sprayed with water or a dust suppression chemical immediately prior to any loading, unloading or transfer operation.	Land sites for GRSs within BPPS and LPS / During construction	Contractor(s)		✓		<i>Air Pollution Control (Construction Dust) Regulation</i>	✓ for GRS in BPPS N/A for GRS in LPS
S4.10.1	S2.1	Dropping heights for excavated materials should be controlled to a practical height to minimise the	Land sites for GRSs within BPPS and LPS / During construction	Contractor(s)		✓		<i>Air Pollution Control (Construction Dust) Regulation</i>	✓ for GRS in BPPS N/A for GRS in LPS

⁽¹⁾ D = Design Phase; C = Construction Phase; O = Operational Phase

HONG KONG OFFSHORE LNG TERMINAL PROJECT

Monthly Environmental Monitoring and Audit (EM&A) Report for August 2021

EIA Reference	EM&A Reference	Recommended Environmental Protection Measures/ Mitigation Measures	Location/ duration of recommended measures & timing of completion of recommended measures	Implementation Agent	Implementation Stage ⁽¹⁾			Relevant Legislation & Guidelines	Implementation Status
					D	C	O		
		fugitive dust arising from unloading.							
S4.10.1	S2.1	During transportation by truck, materials should not be loaded to a level higher than the side and tail boards, and should be dampened or covered before transport.	Land sites for GRSs within BPPS and LPS / During construction	Contractor(s)		✓		<i>Air Pollution Control (Construction Dust) Regulation</i>	N/A
S4.10.1	S2.1	Wheel washing device should be provided at the exits of the work sites. Immediately before leaving a construction site, every vehicle shall be washed to remove any dusty material from its body and wheels as far as practicable.	Land sites for GRSs within BPPS and LPS / During construction	Contractor(s)		✓		<i>Air Pollution Control (Construction Dust) Regulation</i>	✓ for GRS in BPPS N/A for GRS in LPS
S4.10.1	S2.1	Road sections between vehicle-wash areas and vehicular entrance will be paved.	Land sites for GRSs within BPPS and LPS / During construction	Contractor(s)		✓		<i>Air Pollution Control (Construction Dust) Regulation</i>	N/A
S4.10.1	S2.1	Haul roads will be kept clear of dusty materials and will be sprayed with water so as to maintain the entire road surface wet at all times.	Land sites for GRSs within BPPS and LPS / During construction	Contractor(s)		✓		<i>Air Pollution Control (Construction Dust) Regulation</i>	✓ for GRS in BPPS N/A for GRS in LPS
S4.10.1	S2.1	Temporary stockpiles of dusty materials will be either covered	Land sites for GRSs within BPPS	Contractor(s)		✓		<i>Air Pollution Control</i>	✓ for GRS in BPPS

HONG KONG OFFSHORE LNG TERMINAL PROJECT

Monthly Environmental Monitoring and Audit (EM&A) Report for August 2021

EIA Reference	EM&A Reference	Recommended Environmental Protection Measures/ Mitigation Measures	Location/ duration of recommended measures & timing of completion of recommended measures	Implementation Agent	Implementation Stage ⁽¹⁾			Relevant Legislation & Guidelines	Implementation Status
					D	C	O		
		entirely by impervious sheets or sprayed with water to maintain the entire surface wet all the time.	and LPS / During construction					(Construction Dust) Regulation	N/A for GRS in LPS
S4.10.1	S2.1	Stockpiles of more than 20 bags of cement and dusty construction materials will be covered entirely by impervious sheeting sheltered on top and 3-sides.	Land sites for GRSs within BPPS and LPS / During construction	Contractor(s)		✓		Air Pollution Control (Construction Dust) Regulation	N/A
S4.10.1	S2.1	All exposed areas will be kept wet to minimise dust emission.	Land sites for GRSs within BPPS and LPS / During construction	Contractor(s)		✓		Air Pollution Control (Construction Dust) Regulation	✓ for GRS in BPPS N/A for GRS in LPS
S4.10.1	S2.1	Ultra-low-sulphur diesel (ULSD), defined as diesel fuel containing not more than 0.005% sulphur by weight, will be used for all construction plant on-site.	Land sites for GRSs within BPPS and LPS / During construction/ During operation	Contractor(s) / CAPCO / HK Electric		✓	✓	Environment, Transport and Works Bureau Technical Circular (ETWB-TC(W)) No 19/2005 on Environmental Management on Construction Sites	✓ for GRS in BPPS N/A for GRS in LPS
S4.10.1	S2.1	The engine of the construction equipment during idling will be switched off.	Land sites for GRSs within BPPS and LPS / During construction	Contractor(s)		✓		Air Pollution Control (Construction Dust) Regulation	✓ for GRS in BPPS N/A for GRS in LPS

HONG KONG OFFSHORE LNG TERMINAL PROJECT

Monthly Environmental Monitoring and Audit (EM&A) Report for August 2021

EIA Reference	EM&A Reference	Recommended Environmental Protection Measures/ Mitigation Measures	Location/ duration of recommended measures & timing of completion of recommended measures	Implementation Agent	Implementation Stage ⁽¹⁾			Relevant Legislation & Guidelines	Implementation Status
					D	C	O		
S4.10.1	S2.1	Regular maintenance of construction equipment deployed on-site will be conducted to prevent black smoke emission.	Land sites for GRSs within BPPS and LPS / During construction	Contractor(s)		✓		<i>Air Pollution Control (Construction Dust) Regulation</i>	✓ for GRS in BPPS N/A for GRS in LPS
S4.10.1	S2.1	All marine vessels fuelled in Hong Kong are required to operate using marine light diesel with sulphur content lower than 0.05%.	Marine sites for the LNG Terminal, the BPPS Pipeline and the LPS Pipeline / During construction/ During operation	Contractor(s) / Project Proponents		✓	✓	<i>Air Pollution Control (Marine Light Diesel) Regulation</i>	✓ for BPPS Pipeline, LPS Pipeline and LNG Terminal
S4.10.1	S2.1	Non-road mobile machinery (NRMMs), e.g. mobile generator and air compressor, shall comply with the prescribed emission standards and approved with a proper label by EPD.	Land sites for GRSs within BPPS and LPS and marine sites for the LNG Terminal, the BPPS Pipeline and the LPS Pipeline / During construction	Contractor(s)		✓		<i>Air Pollution Control (Non-road Mobile Machinery) (Emission) Regulation</i>	✓ for BPPS Pipeline and GRS in BPPS N/A for GRS in LPS, LNG Terminal and LPS Pipeline
S4.10.1	S2.1	To ensure proper implementation of the recommended dust mitigation measures and good construction site practices during the construction phase of the GRSs and the BPPS and the LPS, environmental site audits on monthly basis is recommended	Land sites for GRSs within BPPS and LPS / During construction	Contractor(s)/ Environmental Team (ET) & Independent Environmental Checker (IEC)		✓		-	✓ for GRS in BPPS N/A for GRS in LPS

HONG KONG OFFSHORE LNG TERMINAL PROJECT

Monthly Environmental Monitoring and Audit (EM&A) Report for August 2021

EIA Reference	EM&A Reference	Recommended Environmental Protection Measures/ Mitigation Measures	Location/ duration of recommended measures & timing of completion of recommended measures	Implementation Agent	Implementation Stage ⁽¹⁾			Relevant Legislation & Guidelines	Implementation Status
					D	C	O		
		throughout the construction period.							
S4.10.2	S2.2	LNGCs shall comply with the fuel restriction requirement under the <i>Air Pollution Control (Ocean Going Vessels) (Fuel at berth) Regulation</i> .	Marine site for the LNG Terminal / During operation	HKLTL			✓	<i>Air Pollution Control (Ocean Going Vessels) (Fuel at berth) Regulation</i>	N/A
Hazard to Life									
S5.3.3	S3	All personnel within the BPPS shall comply with CLP safety policy and requirements.	Land site for the GRS within BPPS / During construction / During operation	Contractor(s) / CAPCO		✓	✓	-	✓
S5.3.3	S3	All personnel within the LPS shall comply with HK Electric safety policy and requirements.	Land site for the GRS within LPS / During construction / During operation	Contractor(s) / HK Electric		✓	✓	-	N/A
S5.3.3	S3	All operation work procedures shall be complied with the operating plant procedures or guidelines and regulatory requirements.	Land sites for GRSs within BPPS and LPS / During construction / During operation	Contractor(s) / CAPCO / HK Electric		✓	✓	-	✓ for GRS in BPPS N/A for GRS in LPS
S5.3.3	S3	All personnel shall be equipped with appropriate personal protective equipment (PPE) when	Land sites for GRSs within BPPS and LPS / During	Contractor(s) / CAPCO / HK Electric		✓	✓	-	✓ for GRS in BPPS N/A for GRS in LPS

HONG KONG OFFSHORE LNG TERMINAL PROJECT

Monthly Environmental Monitoring and Audit (EM&A) Report for August 2021

EIA Reference	EM&A Reference	Recommended Environmental Protection Measures/ Mitigation Measures	Location/ duration of recommended measures & timing of completion of recommended measures	Implementation Agent	Implementation Stage ⁽¹⁾			Relevant Legislation & Guidelines	Implementation Status
					D	C	O		
		working at the BPPS and LPS facilities.	construction / During operation						
S5.3.3	S3	Safety training and briefings shall be provided to all personnel.	Land sites for GRSs within BPPS and LPS / During construction / During operation	Contractor(s) / CAPCO / HK Electric		✓	✓	- ✓ for GRS in BPPS N/A for GRS in LPS	
S5.3.3	S3	Regular site safety inspections/ audits shall be conducted.	Land sites for GRSs within BPPS and LPS / During construction/ During operation	Contractor(s) / CAPCO / HK Electric		✓	✓	- ✓ for GRS in BPPS N/A for GRS in LPS	
S5.3.3	S3	Method statements and risk assessments shall be prepared and safety control measures shall be in place before commencement of work.	Land sites for GRSs within BPPS and LPS / During construction	Contractor(s)		✓		- ✓ for GRS in BPPS N/A for GRS in LPS	
S5.3.3	S3	Work permit system, on-site pre-work risk assessment and emergency response procedure shall be in place before commencement of work.	Land sites for GRSs within BPPS and LPS / During construction	Contractor(s)		✓		- ✓ for GRS in BPPS N/A for GRS in LPS	
S5.3.3	S3	All construction workers shall be under close site supervision	Land sites for GRSs within BPPS	Contractor(s)		✓		- ✓ for GRS in BPPS	

HONG KONG OFFSHORE LNG TERMINAL PROJECT

Monthly Environmental Monitoring and Audit (EM&A) Report for August 2021

EIA Reference	EM&A Reference	Recommended Environmental Protection Measures/ Mitigation Measures	Location/ duration of recommended measures & timing of completion of recommended measures	Implementation Agent	Implementation Stage ⁽¹⁾			Relevant Legislation & Guidelines	Implementation Status
					D	C	O		
		during the construction phase of the GRSs.	and LPS / During construction					N/A for GRS in LPS	
S5.4.1	S3	An emergency response plan will be put in place which fully documents the procedures to be followed in the event of an emergency.	Transit of the LNGC and FSRU Vessel under Emergency Situation / During operation	HKLTL			✓	-	N/A
S5.3.3	S3	Method statements and risk assessments shall be prepared and safety control measures should be in place before the commencement of construction works.	LNG Terminal / During construction	Contractor(s)		✓		-	✓
S5.3.3	S3	Work permit system, on-site pre-work risk assessment and emergency response procedure shall be in place before commencement of construction works.	LNG Terminal / During construction	Contractor(s)		✓		-	✓
S5.3.3	S3	All construction workers shall be under close site supervision during the construction phase of the LNG Terminal.	LNG Terminal / During construction	Contractor(s)		✓		-	✓

HONG KONG OFFSHORE LNG TERMINAL PROJECT

Monthly Environmental Monitoring and Audit (EM&A) Report for August 2021

EIA Reference	EM&A Reference	Recommended Environmental Protection Measures/ Mitigation Measures	Location/ duration of recommended measures & timing of completion of recommended measures	Implementation Agent	Implementation Stage ⁽¹⁾			Relevant Legislation & Guidelines	Implementation Status
					D	C	O		
S5.3.3	S3	All personnel within the LNG Terminal shall comply with relevant safety policy and requirements.	LNG Terminal / During operation	HKLTL			✓	-	N/A
S5.3.3	S3	All operation work procedures shall be complied with relevant codes and standards (e.g. SIGTTO) and regulatory requirements.	LNG Terminal / During operation	HKLTL			✓	-	N/A
S5.3.3	S3	Work permit system and emergency response procedure shall be in place.	LNG Terminal / During operation	HKLTL			✓	-	N/A
S5.3.3	S3	Robust and extended process control system, safety control system, fire-fighting system and security system shall be provided.	LNG Terminal / During operation	HKLTL			✓	-	N/A
S5.3.3	S3	Sufficient and trained / competent staff shall be provided to operate the LNG Terminal.	LNG Terminal / During operation	HKLTL			✓	-	N/A
S5.3.3	S3	Regular safety inspections/audits shall be conducted.	LNG Terminal / During operation	HKLTL			✓	-	N/A
Noise									

HONG KONG OFFSHORE LNG TERMINAL PROJECT

Monthly Environmental Monitoring and Audit (EM&A) Report for August 2021

EIA Reference	EM&A Reference	Recommended Environmental Protection Measures/ Mitigation Measures	Location/ duration of recommended measures & timing of completion of recommended measures	Implementation Agent	Implementation Stage ⁽¹⁾			Relevant Legislation & Guidelines	Implementation Status
					D	C	O		
S6.7	S4	N/A							N/A
Water Quality									
S7.9.1	S5	A detailed hydrotesting procedure for subsea pipelines will be developed that will detail how the process will be carried out, how it will be carefully controlled and monitored, and how the intake and subsequent discharge of the seawater will be managed. Water quality monitoring for commissioning hydrotest for the subsea pipelines is presented in Section 5.3.5 of the Updated EM&A Manual.	LNG Terminal / During construction	Contractor(s)		✓		TM Standard under the WPCO, WPCO license requirements, WQO	N/A
S7.9.1	S5	Adoption of appropriate dredging and jetting rates, plant numbers and silt curtains at the plant and WSRs, where applicable (Table 7.18 of the EIA Report, reprovided as Table A.2 below).	Marine Dredging & Jetting for the BPPS Pipeline and the LPS Pipeline / During construction	Contractor(s)		✓	-		✓ for LPS Pipeline and BPPS Pipeline
S7.9.1	S5	Grab dredging can be conducted concurrently with one TSHD.	Marine Dredging for the BPPS Pipeline and the LPS Pipeline / During construction	Contractor(s)		✓	-		N/A for BPPS Pipeline and LPS Pipeline

HONG KONG OFFSHORE LNG TERMINAL PROJECT

Monthly Environmental Monitoring and Audit (EM&A) Report for August 2021

EIA Reference	EM&A Reference	Recommended Environmental Protection Measures/ Mitigation Measures	Location/ duration of recommended measures & timing of completion of recommended measures	Implementation Agent	Implementation Stage ⁽¹⁾			Relevant Legislation & Guidelines	Implementation Status
					D	C	O		
S7.9.1	S5	One jetting machine will be working on each pipeline.	Marine Jetting for the BPPS Pipeline and the LPS Pipeline / During construction	Contractor(s)		✓		-	✓ for LPS Pipeline N/A for BPPS Pipeline
S7.9.1	S5	Cofferdam construction and removal at landfalls of BPPS and LPS (where required) should not be conducted concurrently with the nearby pipeline dredging sections (BPPS KP44.9 - 45.0 and LPS KP17.4-18.2). Silt curtain surrounding the works areas for cofferdam construction and removal at pipeline landfalls of the BPPS and the LPS should also be implemented.	Pipeline landfalls for the BPPS Pipeline and the LPS Pipeline / During construction	Contractor(s)		✓		-	✓ for BPPS Pipeline N/A for LPS Pipeline
S7.9.1/ S7.9.2	S5	The following measures shall be followed for provision of silt curtain: <ul style="list-style-type: none"> The silt curtain shall be formed and installed in such a way that tidal rise and fall are accommodated, with the silt curtains always extending from the surface to the bottom of the water column and held with anchor blocks. 	Marine Dredging & Jetting for the BPPS Pipeline and the LPS Pipeline / During construction Marine Maintenance Dredging (LNG Terminal) / During operation	Contractor(s)		✓	✓	-	✓ for LPS Pipeline and BPPS Pipeline

HONG KONG OFFSHORE LNG TERMINAL PROJECT

Monthly Environmental Monitoring and Audit (EM&A) Report for August 2021

EIA Reference	EM&A Reference	Recommended Environmental Protection Measures/ Mitigation Measures	Location/ duration of recommended measures & timing of completion of recommended measures	Implementation Agent	Implementation Stage ⁽¹⁾			Relevant Legislation & Guidelines	Implementation Status
					D	C	O		
		<ul style="list-style-type: none"> Schematic diagrams on silt curtain deployment are provided in Figures 7.4 and 7.5 of the EIA Report. The contractor shall regularly inspect the silt curtains and check that they are moored and marked to avoid danger to marine traffic. Regular inspection on the integrity of the silt curtain should be carried out by the contractor and any damage to the silt curtain shall be repaired by the contractor promptly. Relevant marine works shall only be undertaken when the repair is fixed to the satisfaction of the engineer. 							
S7.9.1 / S7.9.2	S5	All vessels should be well maintained and inspected before use to limit any potential discharges to the marine environment.	<p>Marine Dredging for the BPPS Pipeline and the LPS Pipeline / During construction</p> <p>Marine Maintenance Dredging (LNG</p>	Contractor(s)		✓	✓	-	<p>✓ for BPPS Pipeline</p> <p>N/A for LPS Pipeline</p>

HONG KONG OFFSHORE LNG TERMINAL PROJECT

Monthly Environmental Monitoring and Audit (EM&A) Report for August 2021

EIA Reference	EM&A Reference	Recommended Environmental Protection Measures/ Mitigation Measures	Location/ duration of recommended measures & timing of completion of recommended measures	Implementation Agent	Implementation Stage ⁽¹⁾			Relevant Legislation & Guidelines	Implementation Status
					D	C	O		
			Terminal) / During operation						
S7.9.1	S5	All vessels must have a clean ballast system.	Marine Dredging for the BPPS Pipeline and the LPS Pipeline / During construction	Contractor(s)		✓		- ✓ for BPPS Pipeline N/A for LPS Pipeline	
S7.9.1 / S7.9.2	S5	No overflow is permitted from the trailing suction hopper dredger and the Lean Mixture Overboard (LMOB) system will only be in operation at the beginning and end of the dredging cycle when the drag head is being lowered and raised.	Marine Dredging for the BPPS Pipeline and the LPS Pipeline / During construction Marine Maintenance Dredging (LNG Terminal) / During operation	Contractor(s)		✓	✓	- ✓ for BPPS Pipeline N/A for LPS Pipeline	
S7.9.1 / S7.9.2	S5	Dredged marine mud will be disposed of in a gazetted marine disposal area in accordance with the Dumping at Sea Ordinance (DASO) permit conditions.	Marine Dredging for the BPPS Pipeline and the LPS Pipeline / During construction Marine Maintenance Dredging (LNG	Contractor(s)		✓	✓	- ✓ for BPPS Pipeline N/A for LPS Pipeline	

HONG KONG OFFSHORE LNG TERMINAL PROJECT

Monthly Environmental Monitoring and Audit (EM&A) Report for August 2021

EIA Reference	EM&A Reference	Recommended Environmental Protection Measures/ Mitigation Measures	Location/ duration of recommended measures & timing of completion of recommended measures	Implementation Agent	Implementation Stage ⁽¹⁾			Relevant Legislation & Guidelines	Implementation Status
					D	C	O		
			Terminal) / During operation						
S7.9.1 / S7.9.2	S5	Dredgers will maintain adequate clearance between vessels and the seabed at all states of the tide and reduce operations speed to ensure that excessive turbidity is not generated by turbulence from vessel movement or propeller wash.	Marine Dredging for the BPPS Pipeline and the LPS Pipeline / During construction Marine Maintenance Dredging (LNG Terminal) / During operation	Contractor(s)		✓	✓	-	✓ for BPPS Pipeline N/A for LPS Pipeline
S7.9.1 / S7.9.2	S5	Marine works shall not cause foam, oil, grease, litter or other objectionable matter to be present in the water within and adjacent to the works site. Wastewater from potentially contaminated area on working vessels should be minimised and collected. These kinds of wastewater should be brought back to port and discharged at appropriate collection and treatment system.	Marine Dredging for the BPPS Pipeline and the LPS Pipeline / During construction / During operation	Contractor(s)		✓	✓	-	✓ for BPPS Pipeline N/A for LPS Pipeline
S7.9.1 / S7.9.2	S5	No solid waste is allowed to be disposed overboard.	Marine Dredging for the BPPS Pipeline and the LPS	Contractor(s)		✓	✓	-	

HONG KONG OFFSHORE LNG TERMINAL PROJECT

Monthly Environmental Monitoring and Audit (EM&A) Report for August 2021

EIA Reference	EM&A Reference	Recommended Environmental Protection Measures/ Mitigation Measures	Location/ duration of recommended measures & timing of completion of recommended measures	Implementation Agent	Implementation Stage ⁽¹⁾			Relevant Legislation & Guidelines	Implementation Status
					D	C	O		
			Pipeline / During construction / During operation					✓ for BPPS Pipeline N/A for LPS Pipeline	
S7.9.1	S5	Appropriate infiltration control, such as cofferdam wall, should be adopted to limit groundwater inflow to the excavation works areas in the Project site. Groundwater pumped out from excavation area should be discharged into the storm system via silt removal facilities.	Land sites & drainages for GRSs within BPPS and LPS / During construction	Contractor(s)		✓	-	✓ for GRS in BPPS N/A for GRS in LPS	
S7.9.1	S5	Silt removal facilities such as silt traps or sedimentation facilities will be provided to remove silt particles from runoff to meet the requirements of the TM standard under the WPCO. The design of silt removal facilities will be based on the guidelines provided in ProPECC PN 1/94. All drainage facilities and erosion and sediment control structures will be inspected on a regular basis and maintained to confirm proper and efficient operation at all times and particularly during rainstorms.	Land sites & drainages for GRSs within BPPS and LPS / During construction	Contractor(s)		✓	<i>ProPECC PN 1/94, TM Standard under the WPCO</i>	✓ for GRS in BPPS N/A for GRS in LPS	

HONG KONG OFFSHORE LNG TERMINAL PROJECT

Monthly Environmental Monitoring and Audit (EM&A) Report for August 2021

EIA Reference	EM&A Reference	Recommended Environmental Protection Measures/ Mitigation Measures	Location/ duration of recommended measures & timing of completion of recommended measures	Implementation Agent	Implementation Stage ⁽¹⁾			Relevant Legislation & Guidelines	Implementation Status
					D	C	O		
		Deposited silt and grit will be removed regularly.							
S7.9.1	S5	Earthworks to form the final surfaces will be followed up with surface protection and drainage works to prevent erosion caused by rainstorms.	Land sites & drainages for GRSS within BPPS and LPS / During construction	Contractor(s)		✓		-	N/A
S7.9.1	S5	Appropriate surface drainage will be designed and provided where necessary.	Land sites & drainages for GRSS within BPPS and LPS / During construction	Contractor(s)		✓		-	N/A
S 7.9.1	S5	The precautions to be taken at any time of year when rainstorms are likely together with the actions to be taken when a rainstorm is imminent or forecasted and actions to be taken during or after rainstorms are summarised in Appendix A2 of ProPECC PN 1/94.	Land sites & drainages for GRSS within BPPS and LPS / During construction	Contractor(s)		✓		ProPECC PN 1/94	✓ for GRS in BPPS N/A for GRS in LPS
S7.9.1	S5	Oil interceptors will be provided in the drainage system where necessary and regularly emptied to prevent the release of oil and grease into the storm water	Land sites & drainages for GRSS within BPPS and LPS / During construction	Contractor(s)		✓		-	N/A

HONG KONG OFFSHORE LNG TERMINAL PROJECT

Monthly Environmental Monitoring and Audit (EM&A) Report for August 2021

EIA Reference	EM&A Reference	Recommended Environmental Protection Measures/ Mitigation Measures	Location/ duration of recommended measures & timing of completion of recommended measures	Implementation Agent	Implementation Stage ⁽¹⁾			Relevant Legislation & Guidelines	Implementation Status
					D	C	O		
		drainage system after accidental spillages.							
S7.9.1	S5	Temporary and permanent drainage pipes and culverts provided to facilitate runoff discharge, if any, will be adequately designed for the controlled release of storm flows.	Land sites & drainages for GRSs within BPPS and LPS / During construction	Contractor(s)		✓		-	✓ for GRS in BPPS N/A for GRS in LPS
S7.9.1	S5	The temporary diverted drainage, if any, will be reinstated to the original condition when the construction work has finished or when the temporary diversion is no longer required.	Land sites & drainages for GRSs within BPPS and LPS / During construction	Contractor(s)		✓		-	N/A
S7.9.1	S5	Appropriate numbers of portable toilets shall be provided by a licensed contractor to serve the construction workers over the construction site to prevent direct disposal of sewage into the water environment. No onsite discharge from these chemical toilets would be allowed.	Land sites & drainages for GRSs within BPPS and LPS / During construction	Contractor(s)		✓		-	✓ for GRS in BPPS N/A for GRS in LPS
S 7.9.2	S5	Mitigation measures for maintenance dredging at the LNG Terminal in form of controlled dredging rate (maximum of	Marine Maintenance Dredging (LNG	Contractor(s) / HKLTL			✓	-	N/A

HONG KONG OFFSHORE LNG TERMINAL PROJECT

Monthly Environmental Monitoring and Audit (EM&A) Report for August 2021

EIA Reference	EM&A Reference	Recommended Environmental Protection Measures/ Mitigation Measures	Location/ duration of recommended measures & timing of completion of recommended measures	Implementation Agent	Implementation Stage ⁽¹⁾			Relevant Legislation & Guidelines	Implementation Status
					D	C	O		
		5,500m ³ day ⁻¹) as well as silt curtain should be implemented for the control of sediment dispersion and the protection of the nearby WSRs.	Terminal) / During operation						
S 7.9.2 / S9.11.3	S5 / S7	A project-specific contingency plan (including protocols for avoidance, containment, remediation and reporting accidental fuel spill event) will be prepared and implemented to contain and clean up the spilled or leaked fuels or chemicals at the LNG Terminal, surrounding waters and marine parks.	Fuel spillage for the LNG Terminal / During operation	Contractor(s) / HKLTL			✓		N/A
S7.12.1	S5.2-S5.5	Marine water quality monitoring at selected WSRs is recommended for marine dredging and jetting works for the pipeline construction.	Designated monitoring stations as defined in EM&A Manual / During marine construction period	Environmental Team (ET)		✓		-	✓
S7.12.1	S5.2-S5.5	To ensure proper implementation of the recommended mitigation measures and good construction site practices during marine-based construction works, environmental site audits on a regular basis is recommended	Marine sites for the LNG Terminal, the BPPS Pipeline and the LPS Pipeline / During construction	Contractor(s)/ Environmental Team (ET) & Independent Environmental Checker (IEC)		✓		-	✓ for BPPS Pipeline, LPS Pipeline and LNG Terminal

HONG KONG OFFSHORE LNG TERMINAL PROJECT

Monthly Environmental Monitoring and Audit (EM&A) Report for August 2021

EIA Reference	EM&A Reference	Recommended Environmental Protection Measures/ Mitigation Measures	Location/ duration of recommended measures & timing of completion of recommended measures	Implementation Agent	Implementation Stage ⁽¹⁾			Relevant Legislation & Guidelines	Implementation Status
					D	C	O		
		throughout the construction period.							
S7.12.2	S5.2-S5.5	Water quality monitoring at the selected nearby WSRs is recommended for first year of operation of the LNG Terminal.	During operation for the LNG Terminal	Environmental Team (ET)/ HKLTL			✓	TM Standard under the WPCO, WPCO license requirements, WQO	N/A
S7.12.2	S5.2-S5.5	During maintenance dredging at the LNG Terminal, water quality monitoring at the selected nearby WSRs would be required.	Marine Maintenance Dredging (LNG Terminal) / During operation	Contractor(s) / HKLTL			✓	TM Standard under the WPCO, WPCO license requirements, WQO	N/A
Waste Management									
S8.5	S6.2	The contractor(s) will nominate approved personnel to be responsible for good site practices, arrangements for collection and effective disposal to an appropriate facility of all wastes generated at the site.	All areas / During construction / During operation	Contractor(s)/ Project Proponents		✓	✓	-	✓
S8.5	S6.2	Good waste management practices should be implemented: <ul style="list-style-type: none"> Training of site personnel in proper waste management and chemical handling procedures; 	All areas / During construction / During operation	Contractor(s)/ Project Proponents		✓	✓	-	✓ for 1 st , 3 rd , 5 th , 6 th & 7 th bullet points for GRS in BPPS, BPPS Pipeline, LPS Pipeline and LNG Terminal

HONG KONG OFFSHORE LNG TERMINAL PROJECT

Monthly Environmental Monitoring and Audit (EM&A) Report for August 2021

EIA Reference	EM&A Reference	Recommended Environmental Protection Measures/ Mitigation Measures	Location/ duration of recommended measures & timing of completion of recommended measures	Implementation Agent	Implementation Stage ⁽¹⁾			Relevant Legislation & Guidelines	Implementation Status
					D	C	O		
		<ul style="list-style-type: none"> Separation of chemical wastes for special handling and appropriate treatment at the Chemical Waste Treatment Centre; Encourage collection of aluminium cans and waste paper by individual collectors during construction with separate labelled bins provided to segregate these wastes from other general refuse by the workforce; Any unused chemicals, and those with remaining functional capacity, be recycled as far as possible; Prior to disposal of C&D materials, wood, steel and other metals will be separated, to the extent practical for re-use and/or recycling to reduce the quantity of waste to be disposed in a landfill; Proper storage and site practices to reduce the potential for damage or contamination of construction materials; and Plan and stock construction materials carefully to reduce 							<p>N/A for 2nd & 4th bullet points for GRS in BPPS, BPPS Pipeline, LPS Pipeline and LNG Terminal</p> <p>N/A for GRS in LPS</p>

HONG KONG OFFSHORE LNG TERMINAL PROJECT

Monthly Environmental Monitoring and Audit (EM&A) Report for August 2021

EIA Reference	EM&A Reference	Recommended Environmental Protection Measures/ Mitigation Measures	Location/ duration of recommended measures & timing of completion of recommended measures	Implementation Agent	Implementation Stage ⁽¹⁾			Relevant Legislation & Guidelines	Implementation Status
					D	C	O		
		amount of waste generated and avoid unnecessary generation of waste.							
S8.5	Table 6.1	The contractor(s) must provide sufficient waste disposal points. Wastes will be collected and removed from site in a timely manner.	All areas / During construction / During operation	Contractor(s) / Project Proponents		✓	✓	-	✓
S8.5	Table 6.1	The contractor(s) will have appropriate measures to reduce windblown/ floating litter and dust during transportation of waste by either covering trucks or by transporting wastes in enclosed containers.	All areas / During construction / During operation	Contractor(s) / Project Proponents		✓	✓	-	N/A
S8.5	Table 6.1	The contractor(s) will take and keep records of quantities of wastes generated, recycled and disposed of and the disposal sites.	All areas / During construction / During operation	Contractor(s) / Project Proponents		✓	✓	-	✓
S8.5	Table 6.1	The contractor(s) must segregate and store different types of waste in different containers, skips or stockpiles to enhance reuse and recycling of material and proper disposal of waste.	All areas / During construction / During operation	Contractor(s) / Project Proponents		✓	✓	-	✓

HONG KONG OFFSHORE LNG TERMINAL PROJECT

Monthly Environmental Monitoring and Audit (EM&A) Report for August 2021

EIA Reference	EM&A Reference	Recommended Environmental Protection Measures/ Mitigation Measures	Location/ duration of recommended measures & timing of completion of recommended measures	Implementation Agent	Implementation Stage ⁽¹⁾			Relevant Legislation & Guidelines	Implementation Status
					D	C	O		
S8.5	S6.2	The contractor(s) will use reusable non-timber formwork to reduce the amount of C&D materials.	All areas / During construction	Contractor(s)		✓		-	✓ for GRS in BPPS N/A for GRS in LPS, BPPS Pipeline, LPS Pipeline and LNG Terminal
S8.5	Table 6.1	The contractor(s) must ensure that all the necessary waste disposal and marine dumping permits or licences are obtained prior to the commencement of the construction works.	During construction	Contractor(s)		✓		-	✓
S8.5	S6.2	The contractor will open a billing account with EPD in accordance with the <i>Waste Disposal (Charges for Disposal of Construction Waste) Regulation</i> for the payment of disposal charges.	During construction	Contractor(s)		✓		<i>Cap 354N Waste Disposal (Charges for Disposal of Construction Waste) Regulation</i>	✓
S8.5	S6.2	A trip-ticket system will be established in accordance with <i>DEVB TC(W) No. 6/2010</i> to monitor the reuse of surplus excavated materials off-site and disposal of construction waste and general refuse at transfer	During construction	Contractor(s)		✓		<i>DEVB TC(W) No. 6/2010, Trip Ticket System for Disposal of Construction & Demolition Materials</i>	✓

HONG KONG OFFSHORE LNG TERMINAL PROJECT

Monthly Environmental Monitoring and Audit (EM&A) Report for August 2021

EIA Reference	EM&A Reference	Recommended Environmental Protection Measures/ Mitigation Measures	Location/ duration of recommended measures & timing of completion of recommended measures	Implementation Agent	Implementation Stage ⁽¹⁾			Relevant Legislation & Guidelines	Implementation Status
					D	C	O		
		facilities/ landfills, and to control fly-tipping.							
S8.5	S6.2	A WMP as stated in the <i>PNAP ADV-19</i> for the amount of waste generated, recycled and disposed of (including the disposal sites) will be established and implemented during the construction phase as part of the Environmental Management Plan (EMP). The Contractor will be required to prepare the EMP and submits it to the Architect/ Engineer under the Contract for approval prior to implementation.	All areas / During construction	Contractor(s)		✓		<i>PNAP ADV-19</i>	✓
S8.5	Table 6.1	The management of dredged marine sediment requirement from <i>PNAP ADV-21</i> will be incorporated in the Contract for the construction and maintenance dredging during the operation of the Project.	Marine works / During construction / During operation	Contractor(s)/ Project Proponents		✓	✓	<i>PNAP ADV-21</i> and <i>Dumping at Sea Ordinance (DASO)</i>	✓ for BPPS Pipeline
S8.5/ S7.9	S6.2 / S5	Disposal vessels will be fitted with tight bottom seals in order to prevent leakage of material during transport.	Dredged areas / During construction	Contractor(s)/ Project Proponents		✓		<i>Dumping at Sea Ordinance (DASO)</i>	✓ for BPPS Pipeline

HONG KONG OFFSHORE LNG TERMINAL PROJECT

Monthly Environmental Monitoring and Audit (EM&A) Report for August 2021

EIA Reference	EM&A Reference	Recommended Environmental Protection Measures/ Mitigation Measures	Location/ duration of recommended measures & timing of completion of recommended measures	Implementation Agent	Implementation Stage ⁽¹⁾			Relevant Legislation & Guidelines	Implementation Status
					D	C	O		
S8.5/ S7.9	S6.2 / S5	Barges will be filled to a level, which ensures that of marine sediment and marine sediment laden water does not spill over during loading or transport to the disposal site and that adequate freeboard is maintained to ensure that the decks are not washed by wave action.	Dredged areas / During construction	Contractor(s)/ Project Proponents		✓		<i>Dumping at Sea Ordinance (DASO)</i>	✓ for BPPS Pipeline
S8.5/ S7.9	S6.2 / S5	After dredging, any excess materials will be cleaned from decks and exposed fittings before the vessel is moved from the dredging area.	Dredged areas / During construction	Contractor(s)/ Project Proponents		✓		<i>Dumping at Sea Ordinance (DASO)</i>	✓ for BPPS Pipeline
S8.5/ S7.9	S6.2 / S5	When the dredged material has been unloaded at the disposal areas, any material that has accumulated on the deck or other exposed parts of the vessel will be removed and placed in the hold or a hopper. Under no circumstances will decks be washed clean in a way that permits material to be released overboard.	Dredged areas / During construction	Contractor(s)/ Project Proponents		✓			✓ for BPPS Pipeline

HONG KONG OFFSHORE LNG TERMINAL PROJECT

Monthly Environmental Monitoring and Audit (EM&A) Report for August 2021

EIA Reference	EM&A Reference	Recommended Environmental Protection Measures/ Mitigation Measures	Location/ duration of recommended measures & timing of completion of recommended measures	Implementation Agent	Implementation Stage ⁽¹⁾			Relevant Legislation & Guidelines	Implementation Status
					D	C	O		
S8.5	S6.2	Dredgers will maintain adequate clearance between vessels and the seabed at all states of the tide and reduce operations speed to ensure that excessive turbidity is not generated by turbulence from vessel movement or propeller wash.	Dredged areas / During construction	Contractor(s)/ Project Proponents		✓			✓ for BPPS Pipeline
S8.5	Table 6.1	C&D materials will be segregated on-site into public fill and non-inert C&D materials and stored in different containers or skips to facilitate reuse of the public fill and proper disposal of the construction waste. Specific areas of the land and marine-based construction sites will be designated for such segregation and storage if immediate use is not practicable. Prefabrication will be adopted as far as practicable to reduce the construction waste arisings.	During construction	Contractor(s)		✓		-	✓
S8.5	Table 6.1	The contractor(s) will register as a chemical waste producer with the EPD. Chemical waste will be handled in accordance with the <i>Code of Practice on the</i>	All areas / During construction / During operation	Contractor(s)/ Project Proponents		✓	✓	<i>Waste Disposal (Chemical Waste) (General) Regulation; Code of Practice on the Packaging, Labelling and</i>	✓

EIA Reference	EM&A Reference	Recommended Environmental Protection Measures/ Mitigation Measures	Location/ duration of recommended measures & timing of completion of recommended measures	Implementation Agent	Implementation Stage ⁽¹⁾			Relevant Legislation & Guidelines	Implementation Status
					D	C	O		
		<i>Packaging, Labelling and Storage of Chemical Wastes.</i>						<i>Storage of Chemical Wastes</i>	
S8.5	Table 6.1	Containers used for storage of chemical wastes will: <ul style="list-style-type: none"> Be suitable for the substance they are holding, resistant to corrosion, maintained in a good condition, and securely closed; Have a capacity of less than 450 L unless the specifications have been approved by the EPD; and Display a label in English and Chinese in accordance with instructions prescribed in Schedule 2 of the Regulations. 	All areas / During construction / During operation	Contractor(s)/ Project Proponents		✓	✓	<i>Waste Disposal (Chemical Waste) (General) Regulation; Code of Practice on the Packaging, Labelling and Storage of Chemical Wastes</i>	✓
S8.5	Table 6.1	The storage area for chemical wastes will: <ul style="list-style-type: none"> Be clearly labelled and used solely for the storage of chemical waste; Be enclosed on at least 3 sides; Have an impermeable floor and bunding, of capacity to 	All areas / During construction / During operation	Contractor(s)/ Project Proponents		✓	✓	<i>Waste Disposal (Chemical Waste) (General) Regulation; Code of Practice on the Packaging, Labelling and Storage of Chemical Wastes</i>	✓

HONG KONG OFFSHORE LNG TERMINAL PROJECT

Monthly Environmental Monitoring and Audit (EM&A) Report for August 2021

EIA Reference	EM&A Reference	Recommended Environmental Protection Measures/ Mitigation Measures	Location/ duration of recommended measures & timing of completion of recommended measures	Implementation Agent	Implementation Stage ⁽¹⁾			Relevant Legislation & Guidelines	Implementation Status
					D	C	O		
		accommodate 110% of the volume of the largest container or 20% by volume of the chemical waste stored in that area, whichever is the greatest; <ul style="list-style-type: none"> • Have adequate ventilation; • Be covered to prevent rainfall entering (water collected within the bund must be tested and disposed of as chemical waste, if necessary); and • Be arranged so that incompatible materials are appropriately separated. 							
S8.5	Table 6.1	Chemical waste will be disposed of: <ul style="list-style-type: none"> • Via a licensed waste collector; and • To a facility licensed to receive chemical waste, such as the Chemical Waste Treatment Facility which also offers a chemical waste collection service and can supply the necessary storage containers. 	All areas / During construction / During operation	Contractor(s)/ Project Proponents		✓	✓	<i>Waste Disposal (Chemical Waste) (General) Regulation; Code of Practice on the Packaging, Labelling and Storage of Chemical Wastes</i>	N/A

HONG KONG OFFSHORE LNG TERMINAL PROJECT

Monthly Environmental Monitoring and Audit (EM&A) Report for August 2021

EIA Reference	EM&A Reference	Recommended Environmental Protection Measures/ Mitigation Measures	Location/ duration of recommended measures & timing of completion of recommended measures	Implementation Agent	Implementation Stage ⁽¹⁾			Relevant Legislation & Guidelines	Implementation Status
					D	C	O		
S8.5	Table 6.1	General refuse (including the floating refuse collected) will be stored in enclosed bins separately from C&D materials and chemical wastes. Floating refuse will be collected on an 'as needed' basis for disposal as general refuse. Workers will be prohibited from throwing rubbish into the sea and adequate bins will be provided on both land and marine-based sites and marine vessels. General refuse will be delivered separately from C&D materials and chemical wastes for offsite disposal on a regular basis to reduce odour, pest and litter impacts. General refuse from the marine vessels will be collected and disposed on shore.	All areas / During construction / During operation	Contractor(s)/ Project Proponents		✓	✓	-	✓ An observation was given for GRS in BPPS
S8.5	Table 6.1	Recycling bins will be provided at strategic locations within the land and marine-based construction site and marine vessels to facilitate recovery of recyclable materials (including aluminium can, waste paper, glass bottles and plastic bottles) from the Project Site. Materials recovered will be sold for recycling.	All areas / During construction / During operation	Contractor(s)/ Project Proponents		✓	✓	-	✓ for provision of recycling bins N/A for material recovered being sold for recycling

HONG KONG OFFSHORE LNG TERMINAL PROJECT

Monthly Environmental Monitoring and Audit (EM&A) Report for August 2021

EIA Reference	EM&A Reference	Recommended Environmental Protection Measures/ Mitigation Measures	Location/ duration of recommended measures & timing of completion of recommended measures	Implementation Agent	Implementation Stage ⁽¹⁾			Relevant Legislation & Guidelines	Implementation Status
					D	C	O		
S8.5	S6.2	To avoid any odour and litter impact, appropriate number of portable toilets will be provided for workers on-site.	All areas / During construction / During operation	Contractor(s)		✓	✓	-	✓
S8.5	S6.2	At the commencement of the construction works and operations, training will be provided to workers on the concepts of site cleanliness and on appropriate waste management procedures, including waste reduction, reuse and recycling. In particular, the training will emphasize no dumping of waste into the sea is allowed, particularly at marine-based work sites and on marine vessels.	All areas / During construction / During operation	Contractor(s)/ Project Proponents		✓	✓	-	✓
S8.5	S6.2	Industrial waste arising from maintenance activities will be segregated. Scrap metals and recyclables will be sent for recycling to reduce the overall quantity of waste disposed from these activities.	All areas / During operation	Project Proponents			✓	-	N/A
S8.7	S6.1	It is recommended that monthly audits of the waste management practices be carried out during the	All areas / During construction	Contractor(s)/ Environmental Team (ET) & Independent		✓		-	✓

HONG KONG OFFSHORE LNG TERMINAL PROJECT

Monthly Environmental Monitoring and Audit (EM&A) Report for August 2021

EIA Reference	EM&A Reference	Recommended Environmental Protection Measures/ Mitigation Measures	Location/ duration of recommended measures & timing of completion of recommended measures	Implementation Agent	Implementation Stage ⁽¹⁾			Relevant Legislation & Guidelines	Implementation Status
					D	C	O		
		construction phase land-based work sites (at the GRSs at the BPPS and the LPS), and at marine-based work sites (on marine vessels and Jetty) to determine if wastes are being managed in accordance with the recommended good site practices and WMP. The audits will include all aspects of waste management including waste generation, storage, handling, recycling, transportation and disposal, to prevent any dumping of waste into the sea or malpractice of waste disposal.		Environmental Checker (IEC)					
Ecology									
S9.11.2	S7	The vessel operators will be required to control and manage all effluent from vessels. These kinds of wastewater shall be brought back to port where possible and discharged at appropriate collection and treatment system to prevent avoidable water quality impact.	Marine works / During construction / During operation	Contractor(s)/ Project Proponents		✓	✓	-	✓
S9.11.2	S7	A policy of no dumping of rubbish, food, oil, or chemicals will be strictly enforced. This will also be	Marine works / During construction / During operation	Contractor(s) / Project Proponents		✓	✓	-	✓

HONG KONG OFFSHORE LNG TERMINAL PROJECT

Monthly Environmental Monitoring and Audit (EM&A) Report for August 2021

EIA Reference	EM&A Reference	Recommended Environmental Protection Measures/ Mitigation Measures	Location/ duration of recommended measures & timing of completion of recommended measures	Implementation Agent	Implementation Stage ⁽¹⁾			Relevant Legislation & Guidelines	Implementation Status
					D	C	O		
		covered in the contractor briefings.							
S9.11.2	S7	Only well-maintained and inspected vessels would be used to limit any potential discharges to the marine environment.	Marine works / During construction / During operation	Contractor(s) / Project Proponents		✓	✓	-	✓
S9.11.2	S7	Standard site practices outlined in <i>ProPECC PN 1/94 "Construction Site Drainage"</i> will be followed as far as practicable in order to reduce surface runoff, minimise erosion, and also to retain and reduce any SS prior to discharge.	Marine works / During construction / During operation	Contractor(s) / Project Proponents		✓	✓	<i>ProPECC PN 1/94</i>	✓
S9.11.3	S7	Pipeline dredging/ jetting works between North of Tai O and Fan Lau (BPPS KP21.3 to 15.6) will avoid the peak months of Chinese White Dolphin (CWD) calving (May and June).	Marine works (Dredging/ jetting works between North of Tai O and Fan Lau along the BPPS Pipeline) / During construction	Contractor(s)		✓		-	N/A
S9.11.3	S7	Pipeline dredging/ jetting works between South of Soko Islands and the LNG Terminal (BPPS KP8.9 to 0.0) will be restricted to a daily maximum of 12 hours with	Marine works (Dredging/ jetting works between South of Soko Islands and the LNG Terminal along the BPPS	Contractor(s)		✓		-	N/A

HONG KONG OFFSHORE LNG TERMINAL PROJECT

Monthly Environmental Monitoring and Audit (EM&A) Report for August 2021

EIA Reference	EM&A Reference	Recommended Environmental Protection Measures/ Mitigation Measures	Location/ duration of recommended measures & timing of completion of recommended measures	Implementation Agent	Implementation Stage ⁽¹⁾			Relevant Legislation & Guidelines	Implementation Status
					D	C	O		
		daylight (0700 – 1900) operations.	Pipeline) / During construction						
S9.11.3	S7	Pipeline dredging/ jetting from LNG Terminal to South of Shek Kwu Chau (LPS KP0.0 to 5.0) will be restricted to a daily maximum of 12 hours with daytime (0700 – 1900) operations.	Marine works (Dredging/ jetting works between from LNG Terminal to South of Shek Kwu Chau along the LPS Pipeline) / During construction	Contractor(s)		✓		-	N/A
S9.11.3	S7	Use of vibratory/ hydraulic pushing method to vibrate / push the open-ended steel tubular pile for the upper layer of the seabed and only use hydraulic hammer (if needed) to install the remainder of the pile length through the lower layer of the seabed. During underwater percussive piling works: <ul style="list-style-type: none"> Quieter hydraulic hammers should be used instead of the noisier diesel hammers; Use of Noise Reduction System for hydraulic hammering; 	Marine works (Piling at the LNG Terminal) / During construction	Contractor(s)		✓		-	✓

HONG KONG OFFSHORE LNG TERMINAL PROJECT

Monthly Environmental Monitoring and Audit (EM&A) Report for August 2021

EIA Reference	EM&A Reference	Recommended Environmental Protection Measures/ Mitigation Measures	Location/ duration of recommended measures & timing of completion of recommended measures	Implementation Agent	Implementation Stage ⁽¹⁾			Relevant Legislation & Guidelines	Implementation Status
					D	C	O		
		<ul style="list-style-type: none"> Acoustic decoupling of noisy equipment on work barges should be undertaken; Using ramp-up piling procedures. This comprises of low energy driving for a period of time prior to commencement of full piling. This will promote avoidance of the area by marine mammals when sounds levels are not injurious. Blow frequency during this ramping up period should replicate the intensity that would be undertaken during full piling (e.g. one blow every two seconds) to provide cues for marine mammals to localize the sound source. Pile blow energy should be ramped up gradually over the 'soft start' period. Activities will be continuous without short-breaks and avoiding sudden random loud sound emissions; Underwater percussive piling should be conducted inside a bubble curtain so as to 							

HONG KONG OFFSHORE LNG TERMINAL PROJECT

Monthly Environmental Monitoring and Audit (EM&A) Report for August 2021

EIA Reference	EM&A Reference	Recommended Environmental Protection Measures/ Mitigation Measures	Location/ duration of recommended measures & timing of completion of recommended measures	Implementation Agent	Implementation Stage ⁽¹⁾			Relevant Legislation & Guidelines	Implementation Status
					D	C	O		
		<p>ameliorate underwater sound level transmission;</p> <ul style="list-style-type: none"> The percussive pile driving will be conducted during the daytime (0700 – 1900) for a maximum of 12 hours, avoiding generation of underwater sounds at night time; and Underwater percussive piling works for the Jetty construction will avoid the peak season of FP (December to May). 							
S9.11.3	S7	The vessel operators of this Project will be required to use predefined and regular routes (that do not encroach into existing and proposed marine parks), make use of designated fairways to access the works areas, and would avoid traversing sensitive habitats such as existing and proposed marine parks (with the exception of the FSRU Vessel which will need to transit through the proposed SLMP during manoeuvring to the Jetty and after typhoon event due to its safe operational requirement).	Marine works / During construction / During operation	Contractor(s) / Project Proponents		✓	✓	-	✓

HONG KONG OFFSHORE LNG TERMINAL PROJECT

Monthly Environmental Monitoring and Audit (EM&A) Report for August 2021

EIA Reference	EM&A Reference	Recommended Environmental Protection Measures/ Mitigation Measures	Location/ duration of recommended measures & timing of completion of recommended measures	Implementation Agent	Implementation Stage ⁽¹⁾			Relevant Legislation & Guidelines	Implementation Status
					D	C	O		
S9.11.3	S7	Any anchoring/ anchor spread requirements during Project construction will avoid encroachment into the existing and proposed marine parks, unless otherwise agreed by the Director of Environmental Protection.	Marine works (on existing, planned and potential marine parks) / During construction	Contractor(s)/ Project Proponents		✓		-	✓
S9.11.3	S7	Silt curtain deployment during Project construction and maintenance dredging will avoid encroachment into the existing and proposed marine parks, unless otherwise agreed by the Director of Environmental Protection.	Marine works (on existing, planned and potential marine parks) / During construction / During operation	Contractor(s)/ Project Proponents		✓	✓	-	✓
S9.11.3	S7	No stopping over or anchoring activity of vessels related to the Project should be conducted within existing and proposed marine parks, even before, during and after typhoon, unless otherwise agreed by the Director of Environmental Protection.	Marine works (on existing, planned and potential marine parks) / During construction / During operation	Contractor(s)/ Project Proponents		✓	✓	-	✓
S9.11.3	S7	Use of appropriate dredging and jetting rates with the use of silt curtain where needed as recommended in the Water	Marine works / During construction / During operation	Contractor(s) / Project Proponents		✓	✓	-	✓

HONG KONG OFFSHORE LNG TERMINAL PROJECT

Monthly Environmental Monitoring and Audit (EM&A) Report for August 2021

EIA Reference	EM&A Reference	Recommended Environmental Protection Measures/ Mitigation Measures	Location/ duration of recommended measures & timing of completion of recommended measures	Implementation Agent	Implementation Stage ⁽¹⁾			Relevant Legislation & Guidelines	Implementation Status
					D	C	O		
		Quality section (Section 7 of the EIA Report) to reduce potential water quality impacts from elevated suspended solids (SS) due to the proposed marine works.							
S9.11.3	S7	Silt curtain will be checked and maintained to ensure its effectiveness in mitigating water quality impacts on existing, planned and potential marine parks.	Marine works / During construction / During operation	Contractor(s) / Project Proponents		✓	✓	-	✓
S9.11.3	S7	All vessel operators working on the Project will be given a briefing, alerting them to the locations of the existing, proposed and potential marine parks and the regulations for marine parks, the possible presence of dolphins and porpoises in the marine works areas, and the guidelines for safe vessel operation in the presence of cetaceans. The vessels will avoid using high speed as far as possible. By observing the guidelines, vessels will be operated in an appropriate manner so that marine mammals	Marine works / During construction / During operation	Contractor(s) / Project Proponents		✓	✓	-	✓

HONG KONG OFFSHORE LNG TERMINAL PROJECT

Monthly Environmental Monitoring and Audit (EM&A) Report for August 2021

EIA Reference	EM&A Reference	Recommended Environmental Protection Measures/ Mitigation Measures	Location/ duration of recommended measures & timing of completion of recommended measures	Implementation Agent	Implementation Stage ⁽¹⁾			Relevant Legislation & Guidelines	Implementation Status
					D	C	O		
		will not be subject to undue disturbance or harassment.							
S9.11.3	S7	All vessels used in this Project will be required to slow down to 10 knots around the Project's marine works areas and areas with high dolphin and porpoise usage, including existing and proposed marine parks. With implementation of this measure, the chance of vessel strike resulting in physical injury or mortality of marine mammals will be extremely unlikely.	Marine works / During construction / During operation	Contractor(s) / Project Proponents		✓	✓	-	✓
S9.11.3	S7	During underwater percussive piling works, a marine mammal exclusion zone within a radius of 500m radius will be implemented during underwater percussive piling works. Qualified observer(s) will scan an exclusion zone of 500m radius around the work area for at least 30 minutes prior to the start of piling. If a marine mammal is observed in the exclusion zone, piling will be delayed until they have left the area. This measure will ensure the area in the vicinity of the underwater percussive piling work	Marine works / During construction	Contractor(s) / Project Proponents		✓		-	✓

HONG KONG OFFSHORE LNG TERMINAL PROJECT

Monthly Environmental Monitoring and Audit (EM&A) Report for August 2021

EIA Reference	EM&A Reference	Recommended Environmental Protection Measures/ Mitigation Measures	Location/ duration of recommended measures & timing of completion of recommended measures	Implementation Agent	Implementation Stage ⁽¹⁾			Relevant Legislation & Guidelines	Implementation Status
					D	C	O		
		is clear of marine mammals prior to the commencement of works and will serve to reduce any disturbance to marine mammals. When a marine mammal is spotted by qualified personnel within the exclusion zone, piling works will cease and will not resume until the observer confirms that the zone has been continuously clear of the marine mammal for a period of 30 minutes. This measure will ensure the area in the vicinity of the piling is clear of the marine mammal during works and will serve to reduce any disturbance to marine mammals.							
S9.11.3	S7	During marine dredging or jetting operations, a marine mammal exclusion zone within a radius of 250m from dredger or jetting machine will be implemented. Qualified observer(s) will scan an exclusion zone of 250m radius around the work area for at least 30 minutes prior to the start of dredging or jetting. If cetaceans or other megafauna are observed in the exclusion zone, dredging or jetting will be delayed until they	Marine works / During construction / During operation	Contractor(s) / Project Proponents		✓	✓	-	✓

HONG KONG OFFSHORE LNG TERMINAL PROJECT

Monthly Environmental Monitoring and Audit (EM&A) Report for August 2021

EIA Reference	EM&A Reference	Recommended Environmental Protection Measures/ Mitigation Measures	Location/ duration of recommended measures & timing of completion of recommended measures	Implementation Agent	Implementation Stage ⁽¹⁾			Relevant Legislation & Guidelines	Implementation Status
					D	C	O		
		<p>have left the area. This measure will ensure the area in the vicinity of the dredging or jetting work is clear of marine mammals prior to the commencement of works and will serve to reduce any disturbance to marine mammals. When a marine mammal is spotted by qualified personnel within the exclusion zone, dredging or jetting works will cease and will not resume until the observer confirms that the zone has been continuously clear of the marine mammal for a period of 30 minutes. This measure will ensure the area in the vicinity of the works is clear of the marine mammal during works and will serve to reduce any disturbance to marine mammals. If necessary, for night-time works, exclusion zone monitoring for FP by underwater acoustic means would be explored to supplement the exclusion zone monitoring by trained observers. A site trial will be conducted to demonstrate its practicability/ effectiveness before actual implementation during the night-time works.</p>							

HONG KONG OFFSHORE LNG TERMINAL PROJECT

Monthly Environmental Monitoring and Audit (EM&A) Report for August 2021

EIA Reference	EM&A Reference	Recommended Environmental Protection Measures/ Mitigation Measures	Location/ duration of recommended measures & timing of completion of recommended measures	Implementation Agent	Implementation Stage ⁽¹⁾			Relevant Legislation & Guidelines	Implementation Status
					D	C	O		
S9.11.3	S7	Implementation of a contingency plan to contain and clean up the spilled or leaked fuels or chemicals at the LNG Terminal, surrounding waters and marine parks.	Marine site for the LNG Terminal / During operation	Contractor(s) / HKLTL			✓	-	N/A
S9.15.1	S7	Baseline, impact and post-construction monitoring of marine mammal using vessel-based line transect surveys and passive acoustic monitoring (PAM) will be undertaken to keep track of potential changes in the usage of waters in the vicinity of the Project's works areas by FP. Prior to the commencement of monitoring, methods will be agreed with the AFCD.	Marine site / During construction	Contractor(s) / ET/ Project Proponents		✓		-	✓
Fisheries									
S10.8	S8	The mitigation measures designed to mitigate impacts to water quality to acceptable levels (compliance with assessment criteria) and marine ecological impacts are expected to mitigate impacts to fisheries resources.	During construction and operation	Contractor(s) / Project Proponents / Environmental Team (ET) & Independent Environmental Checker (IEC)		✓	✓	-	✓

HONG KONG OFFSHORE LNG TERMINAL PROJECT

Monthly Environmental Monitoring and Audit (EM&A) Report for August 2021

EIA Reference	EM&A Reference	Recommended Environmental Protection Measures/ Mitigation Measures	Location/ duration of recommended measures & timing of completion of recommended measures	Implementation Agent	Implementation Stage ⁽¹⁾			Relevant Legislation & Guidelines	Implementation Status
					D	C	O		
S10.8	S8	Impingement and entrainment of fisheries resources will be reduced through appropriate design of the intake screens on the cooling water intake.	During operation for the LNG Terminal	Contractor(s) / HKLTL			✓	-	N/A
Visual									
S11.8	S9	Sensitive architectural design of the new facilities. This should take into account material texture, colour, finished to structure and the context of the site to ensure the GRSs at the BPPS and LPS blend into the existing context, cause least disturbance to the existing land. LNG Terminal will be designed for marine safety and operations, in accordance with relevant standards and regulations and sensitive architectural design will be considered where practicable.	All areas / Detailed design / During construction / During operation	Design Contractor / Project Proponents	✓	✓	✓	-	✓
S11.8	S9	Pre-construction and construction period for the GRSs and LNG Terminal should be reduced as far as practical to lower visual impact.	All areas / During construction	Contractor(s)		✓		-	✓ for GRS in BPPS and LNG Terminal N/A for GRS in LPS
S11.8	S9	Following construction, land areas temporarily affected by the	Land sites for the GRSs within BPPS	Contractor(s)		✓		-	✓ for GRS in BPPS

HONG KONG OFFSHORE LNG TERMINAL PROJECT

Monthly Environmental Monitoring and Audit (EM&A) Report for August 2021

EIA Reference	EM&A Reference	Recommended Environmental Protection Measures/ Mitigation Measures	Location/ duration of recommended measures & timing of completion of recommended measures	Implementation Agent	Implementation Stage ⁽¹⁾			Relevant Legislation & Guidelines	Implementation Status
					D	C	O		
		construction works, will be reinstated to their former state.	and LPS / During construction					N/A for GRS in LPS	
S11.8	S9	Light intensity and beam directional angle should be controlled at the GRSs and the LNG Terminal at the design stage to reduce light pollution and glare (e.g. hooded lights, specific directional focus, etc.).	All areas / Detailed design / During operation	Design Contractor / Project Proponents	✓		✓	-	N/A
S11.8	S9	Any plants to be affected by the GRSs at the BPPS and the LPS should be preserved and care taken to ensure the existing health status of the vegetation is maintained or enhanced after construction.	All areas / During construction	Contractor(s)		✓		-	✓ for GRS in BPPS N/A for GRS in LPS
Cultural Heritage									
S12.7	S10	N/A							N/A

TABLE C.2 SUMMARY OF MITIGATION MEASURES FOR PIPELINE CONSTRUCTION WORKS

Work Location	Plants Involved	Allowed Maximum Work Rate	Silt Curtain at Plants	Silt Curtain at Water Sensitive Receivers	Other Measures	Implementation Status
LPS Pipeline (under FEP-02/558/2018/A)						
Pipeline shore approach at LPS (KP17.4-18.2)	1 Grab Dredger	1,600m ³ day ⁻¹ for 24 hours each day	Yes	Not required		N/A
West Lamma Channel (KP14.5-17.4)	1 Jetting Machine	1,000m day ⁻¹ for 24 hours each day	Yes	Not required		N/A
South of Shek Kwu Chau to West Lamma Channel (KP5.0-14.5)	1 Jetting Machine	7,000m day ⁻¹ for 24 hours each day	Yes	Not required		✓
Double Berth Jetty to South of Shek Kwu Chau (KP0.1-5.0)	1 Jetting Machine	720m day ⁻¹ for 24 hours each day	Yes	Two layers at Eastern Boundary of the Proposed South Lantau Marine Park (KP0.1-5.0)	Daily maximum of 12 hours with daylight (0700 – 1900)	N/A
Pipeline Riser Sections at Double Berth Jetty (under FEP-02/558/2018/A and FEP-03/558/2018/B)						
Pipeline Riser (KP0.0-0.1 for both pipelines)	1 Grab Dredger	8,000m ³ day ⁻¹ for 24 hours each day	Yes	Not required	Daily maximum of 12 hours with daylight (0700 – 1900)	N/A
BPPS Pipeline (under FEP-03/558/2018/B)						
Jetty Approach (KP0.1-5.0), excluding Subsea Cable Sterile Corridors	1 Jetting Machine	1,000m day ⁻¹ for 24 hours each day	Yes	Not required for grab dredging; Two layers at Southern Boundary of the Proposed South Lantau Marine Park (KP0.1-8.9) for jetting	Daily maximum of 12 hours with daylight (0700 – 1900)	N/A
Subsea Cable Sterile Corridors (KP1.49-2.75 and KP3.55-4.43)	2 Grab Dredgers, followed by 1 Jetting Machine	8,000m ³ day ⁻¹ for 24 hours each day for each dredger 720m day ⁻¹ for 24 hours each day jetting machine	Yes			N/A
South of Soko Islands (KP5.0-8.9)	1 Jetting Machine	1,000m day ⁻¹ for 24 hours each day	Yes			N/A

HONG KONG OFFSHORE LNG TERMINAL PROJECT

Monthly Environmental Monitoring and Audit (EM&A) Report for August 2021

Work Location	Plants Involved	Allowed Maximum Work Rate	Silt Curtain at Plants	Silt Curtain at Water Sensitive Receivers	Other Measures	Implementation Status
Southwest of Soko Islands (KP8.9-12.1)	1 Jetting Machine	1,000m day ⁻¹ for 24 hours each day	Yes	Not required		N/A
Adamasta Channel (KP12.1-15.6)	1 Jetting Machine	1,000m day ⁻¹ for 24 hours each day	Yes	Not required		N/A
Southwest Lantau (KP15.6-21.3)	1 Jetting Machine	1,500 m day ⁻¹ for 24 hours each day	Yes	Not required	Avoid the peak months of Chinese White Dolphin (CWD) calving (May and June)	N/A
West of Tai O to West of HKIA (KP21.3-31.5)	1 Jetting Machine	1,500m day ⁻¹ for 24 hours each day from KP KP26.2 to 21.3 720m day ⁻¹ for 24 hours each day from KP31.5 to 26.2	Yes	Not required		N/A
Sha Chau to Lung Kwu Chau (KP31.5-36.0)	1 Jetting Machine	720m day ⁻¹ for 24 hours each day	Yes	Two layers at Western Boundary of the Sha Chau and Lung Kwu Chau Marine Park (KP31.5-36.0)		N/A
Sha Chau to Lung Kwu Chau (KP36.0-37.5)	1 Jetting Machine	720m day ⁻¹ for 24 hours each day	Yes	Two layers at Western Boundary of the Sha Chau and Lung Kwu Chau Marine Park (KP36.0-37.5)		N/A
Lung Kwu Chau to Urmston Anchorage (KP37.5-41.1)	1 Jetting Machine	1,000m day ⁻¹ for 24 hours each day	Yes	Two layers at Northwestern corner of Sha Chau and Lung Kwu Chau Marine Park (KP37.5-41.1)		N/A
Urmston Road (KP41.1-42.9)	1 Grab Dredger	8,000m ³ day ⁻¹ for 24 hours each day	Yes	Not required		N/A

HONG KONG OFFSHORE LNG TERMINAL PROJECT

Monthly Environmental Monitoring and Audit (EM&A) Report for August 2021

Work Location	Plants Involved	Allowed Maximum Work Rate	Silt Curtain at Plants	Silt Curtain at Water Sensitive Receivers	Other Measures	Implementation Status
West of BPPS (KP42.9-44.9)	1 Jetting Machine	1,000m day ⁻¹ for 24 hours each day	Yes	Two layers at CR1, CR2 (Note 1)		N/A
Pipeline shore approach at BPPS (KP44.9-45.0)	1 Grab Dredger	1,500m ³ day ⁻¹ for 24 hours each day	Yes	Two layers at CR1, CR2 (Note 1)		✓

Notes:

(1) CR1 and CR2 denote the coral colonies identified at the artificial seawall at BPPS.

ANNEX D

STATUS OF STATUTORY ENVIRONMENTAL REQUIREMENTS

TABLE D.1 STATUS OF STATUTORY ENVIRONMENTAL REQUIREMENTS FOR WHOLE PROJECT (FEP-01/558/2018/A, FEP-02/558/2018/A & FEP-03/558/2018/B)

Item	Description	Ref. No.	Date of Expiry	Status
1	Notification Pursuant to Section 3(1) of <i>Air Pollution Control (Construction Dust) Regulation</i>	454879	N/A	Valid
2	Billing Account under <i>Waste Disposal (Charges for Disposal of Construction Waste) Regulation</i>	7037035	N/A	Valid
3	Registration as Chemical Waste Producer under <i>Waste Disposal (Chemical Waste) (General) Regulation</i>	WPN 5213-912-C4445-01 (Note 1)	N/A	Registration completed on 12 May 2020
4	Registration as Chemical Waste Producer under <i>Waste Disposal (Chemical Waste) (General) Regulation</i>	WPN 5218-934-C4445-03 (Note 2)	N/A	Registration completed on 22 July 2021
5	Construction Noise Permit (for construction site for the Hong Kong Offshore LNG Terminal Project) under <i>Noise Control Ordinance</i>	GW-RS0203-21	30 Sept 2021	Validity from 1 Apr to 30 Sept 2021

Note:

- (1) The location/premises where the waste is produced (i.e. Working Vessel – Lan Jiang, Lan Jing, Hai Yang Shi You 202) as per the registration.
- (2) The location/premises where the waste is produced (i.e. Working Vessel – Mencast Offshore 1, Bin Hai 109, Coastal Supreme, CPOE-101) as per the registration.

TABLE D.2 STATUS OF STATUTORY ENVIRONMENTAL REQUIREMENTS FOR FEP-01/558/2018/A

Item	Description	Ref. No.	Date of Expiry	Status
1	Further Environmental Permit under <i>EIA Ordinance</i>	FEP-01/558/2018	N/A	Issued on 17 Jan 2020
2	Further Environmental Permit under <i>EIA Ordinance</i>	FEP-01/558/2018/A	N/A	Issued on 6 Nov 2020
3	Construction Noise Permit (for construction site of the water space between South of Shek Kwu Chau and East of Soko Islands offshore area near boundary of Hong Kong) under <i>Noise Control Ordinance</i>	PP-RS0008-21	31 Dec 2021	Validity from 2 Jul to 31 Dec 2021

**TABLE D.3 STATUS OF STATUTORY ENVIRONMENTAL REQUIREMENTS FOR
 FEP-02/558/2018/A**

Item	Description	Ref. No.	Date of Expiry	Status
1	Further Environmental Permit under <i>EIA Ordinance</i>	FEP-02/558/2018	N/A	Issued on 17 Jan 2020
2	Further Environmental Permit under <i>EIA Ordinance</i>	FEP-02/558/2018/A	N/A	Issued on 22 Dec 2020

**TABLE D.4 STATUS OF STATUTORY ENVIRONMENTAL REQUIREMENTS FOR
 FEP-03/558/2018/B**

Item	Description	Ref. No.	Date of Expiry	Status
1	Further Environmental Permit under <i>EIA Ordinance</i>	FEP-03/558/2018	N/A	Issued on 17 Jan 2020
2	Further Environmental Permit under <i>EIA Ordinance</i>	FEP-03/558/2018/A	N/A	Issued on 22 Jan 2021
3	Further Environmental Permit under <i>EIA Ordinance</i>	FEP-03/558/2018/B	N/A	Issued on 25 Aug 2021
4	Registration as Chemical Waste Producer under <i>Waste Disposal (Chemical Waste) (General) Regulation</i>	WPN 5293-431-P2781-26 (Note 1)	N/A	Registration completed on 1 Dec 2020
5	Wastewater Discharge License under <i>Water Pollution Control Ordinance</i>	WT00037473-2021 (Note 2)	31 Mar 2026	Validity from 9 Mar 2021 to 31 Mar 2026
6	Construction Noise Permit (for construction site near Eastern Road, BPPS, Yung Long Road, Tuen Mun) under <i>Noise Control Ordinance</i>	GW-RW0067-21	6 Sept 2021	Validity from 7 Mar 2021 to 6 Sept 2021
7	Construction Noise Permit (for construction site near Eastern Road, BPPS, Yung Long Road, Tuen Mun) under <i>Noise Control Ordinance</i>	GW-RW0340-21	6 Mar 2022	Validity from 7 Sept 2021 to 6 Mar 2022
8	Construction Noise Permit (for offshore construction site near Urmston Road, Tuen Mun) under <i>Noise Control Ordinance</i>	GW-RW0104-21	30 Sept 2021	Validity from 5 Apr to 30 Sept 2021
9	Marine Dumping Permit under <i>Dumping at Sea Ordinance</i>	EP/MD/21-046	11 Oct 2021	Issued on 9 Apr 2021
10	Marine Dumping Permit under <i>Dumping at Sea Ordinance</i>	EP/MD/22-011	20 Nov 2021	Issued on 21 May 2021
11	Marine Dumping Permit under <i>Dumping at Sea Ordinance</i>	EP/MD/22-047	19 Sept 2021	Issued on 19 Aug 2021

Notes:

- (1) The location/premises where the waste is produced (i.e. Black Point Power Station) as per the registration.
- (2) The location/premises where the industrial trade effluent is discharged into communal storm water drain (i.e. construction site at Black Point Power Station, Tuen Mun) as per the license.

ANNEX E

WASTE MANAGEMENT CHECKLIST

TABLE E.1 WASTE MANAGEMENT CHECKLIST

Activities	Timing	Checking Frequency	Works Area(s)	Compliance (✓) / Non-compliance (x)
Necessary waste disposal permits or licences have been obtained.	Before the commencement of works	Once	FEP-01/558/2018/A FEP-02/558/2018/A FEP-03/558/2018/B	✓ ✓ ✓
Dredged sediments are managed and disposed in accordance with <i>PNAP ADV-21: Management Framework for Disposal of Dredged/ Excavated Sediment and Dumping at Sea Ordinance (DASO)</i> .	Throughout the dredging works	Each Month	FEP-02/558/2018/A FEP-03/558/2018/B	To be checked when dredging operations are undertaken ✓
Waste are collected by licensed waste hauliers and disposed of at licensed sites.	Throughout the works	Each Week	FEP-01/558/2018/A FEP-02/558/2018/A FEP-03/558/2018/B	✓ ✓ ✓
Records of quantities of wastes generated, recycled and disposed of and the disposal sites are properly kept.	Throughout the works	Each Month	FEP-01/558/2018/A FEP-02/558/2018/A FEP-03/558/2018/B	✓ ✓ ✓
Sufficient waste disposal points are provided. Wastes are collected and removed from site in a timely manner. General refuse is collected on a regular basis.	Throughout the works	Each Week	FEP-01/558/2018/A FEP-02/558/2018/A FEP-03/558/2018/B	✓ ✓ ✓
Waste storage areas are properly cleaned and do not cause windblown litter and dust nuisance. Appropriate measures to reduce windblown litter and dust nuisance of waste will be adopted, e.g. by either covering trucks or by transporting wastes in enclosed containers.	Throughout the works	Each Week	FEP-01/558/2018/A FEP-02/558/2018/A FEP-03/558/2018/B	✓ ✓ ✓
Different types of waste are segregated in different containers or skip to enhance reuse and recycling of material and proper disposal of waste.	Throughout the works	Each Week	FEP-01/558/2018/A FEP-02/558/2018/A FEP-03/558/2018/B	✓ ✓ ✓

Activities	Timing	Checking Frequency	Works Area(s)	Compliance (✓) / Non-compliance (x)
Chemical wastes are stored, handled and disposed of in accordance with the <i>Code of Practice on the Packaging, Labelling and Storage of Chemical Wastes</i> , published by the EPD. Chemical wastes are separated for special handling and appropriate treatment at the Chemical Waste Treatment Centre at Tsing Yi.	Throughout the works	Each Week	FEP-01/558/2018/A	No chemical waste was produced in the reporting period.
			FEP-02/558/2018/A	No chemical waste was produced in the reporting period.
			FEP-03/558/2018/B	No chemical waste was produced in the reporting period.

ANNEX F

WASTE FLOW TABLE

Project Name: Hong Kong Offshore LNG Terminal Project (FEP-01/558/2018/A)

Monthly Summary Waste Flow Table for 2021 (year)

Month	Actual Quantities of Inert C&D Materials Generated Monthly						Actual Quantities of C&D Wastes Generated Monthly					
	Total Quantity Generated	Hard Rock and Large Broken Concrete ^1	Reused in the Contract	Reused in other Projects	Disposed as Public Fill	Imported Fill	Metals	Paper / Cardboard Packaging	Plastics ^2	Chemical Waste		Others (e.g. general refuse)
	(in '000kg)						(in '000kg3)			(in '000kg3)	(in '000L)	(in '000kg)
Jan	0.000	0.000	0.000	0.000	0.000	0.000	0.000	0.000	0.000	0.000	0.000	0.000
Feb	0.000	0.000	0.000	0.000	0.000	0.000	0.000	0.000	0.000	0.000	0.000	0.000
Mar	0.000	0.000	0.000	0.000	0.000	0.000	0.000	0.000	0.000	0.000	0.000	0.000
Apr	0.000	0.000	0.000	0.000	0.000	0.000	0.000	0.000	0.000	0.000	0.000	0.000
May	0.000	0.000	0.000	0.000	0.000	0.000	0.000	0.000	0.000	0.000	0.000	0.000
Jun	0.000	0.000	0.000	0.000	0.000	0.000	0.000	0.000	0.000	0.000	0.000	0.000
SUB-TOTAL	0.000	0.000	0.000	0.000	0.000	0.000	0.000	0.000	0.000	0.000	0.000	0.000
Jul	0.000	0.000	0.000	0.000	0.000	0.000	0.000	0.000	0.000	0.000	0.000	5.140
Aug	0.000	0.000	0.000	0.000	0.000	0.000	0.000	0.000	0.000	0.000	0.000	8.000
Sep	-	-	-	-	-	-	-	-	-	-	-	-
Oct	-	-	-	-	-	-	-	-	-	-	-	-
Nov	-	-	-	-	-	-	-	-	-	-	-	-
Dec	-	-	-	-	-	-	-	-	-	-	-	-
TOTAL	0.000	0.000	0.000	0.000	0.000	0.000	0.000	0.000	0.000	0.000	0.000	13.140

- Notes :
- (1) Broken concrete for recycling into aggregates; and
 - (2) Plastics refer to plastic bottles / containers, plastic sheets / foam from packaging materials

Project Name: Hong Kong Offshore LNG Terminal Project (FEP-02/558/2018/A)

Monthly Summary Waste Flow Table for 2021 (year)

Month	Actual Quantities of Inert C&D Materials Generated Monthly						Actual Monthly Quantities of Marine Sediment Generated				Actual Quantities of C&D Wastes Generated Monthly					
	Total Quantity Generated	Hard Rock and Large Broken Concrete ^1	Reused in the Contract	Reused in other Projects	Disposed as Public Fill	Imported Fill	Total Quantity of Type L Generated	Reused in the Contract	Reused in other Projects	Open Sea Disposed	Metals	Paper / Cardboard Packaging	Plastics ^2	Chemical Waste		Others (e.g. general refuse)
	(in '000kg)						(in '000m3)				(in '000kg3)			(in '000kg3)	(in '000L)	(in '000kg)
Jan	0.000	0.000	0.000	0.000	0.000	0.000	0.000	0.000	0.000	0.000	0.000	0.000	0.000	0.000	0.000	26.930
Feb	0.000	0.000	0.000	0.000	0.000	0.000	4.388	0.000	0.000	4.388	0.000	0.000	0.000	0.000	0.000	21.500
Mar	0.000	0.000	0.000	0.000	0.000	0.000	0.000	0.000	0.000	0.000	0.000	0.000	0.000	0.000	0.000	26.230
Apr	0.000	0.000	0.000	0.000	0.000	0.000	0.000	0.000	0.000	0.000	0.000	0.000	0.000	0.000	0.000	0.000
May	0.000	0.000	0.000	0.000	0.000	0.000	0.000	0.000	0.000	0.000	0.000	0.000	0.000	0.000	0.000	0.000
Jun	0.000	0.000	0.000	0.000	0.000	0.000	0.000	0.000	0.000	0.000	0.000	0.000	0.000	0.000	0.000	0.000
SUB-TOTAL	0.000	0.000	0.000	0.000	0.000	0.000	4.388	0.000	0.000	4.388	0.000	0.000	0.000	0.000	0.000	74.660
Jul	0.000	0.000	0.000	0.000	0.000	0.000	0.000	0.000	0.000	0.000	0.000	0.000	0.000	0.000	0.000	0.000
Aug	0.000	0.000	0.000	0.000	0.000	0.000	0.000	0.000	0.000	0.000	0.000	0.000	0.000	0.000	0.000	5.460
Sep	-	-	-	-	-	-	-	-	-	-	-	-	-	-	-	-
Oct	-	-	-	-	-	-	-	-	-	-	-	-	-	-	-	-
Nov	-	-	-	-	-	-	-	-	-	-	-	-	-	-	-	-
Dec																
TOTAL	0.000	0.000	0.000	0.000	0.000	0.000	4.388	0.000	0.000	4.388	0.000	0.000	0.000	0.000	0.000	74.660

Notes :
 (1) Broken concrete for recycling into aggregates; and
 (2) Plastics refer to plastic bottles / containers, plastic sheets / foam from packaging materials

Monthly Summary Waste Flow Table for 2021 (year)

Month	Actual Quantities of Inert C&D Materials Generated Monthly						Actual Monthly Quantities of Marine Sediment Generated					Actual Quantities of C&D Wastes Generated Monthly													
	Total Quantity Generated	Hard Rock and Large Broken Concrete ^1	Reused in the Contract	Reused in other Projects	Disposed as Public Fill	Imported Fill	Total Quantity of Type L Generated	Total Quantity of Type M Generated	Reused in the Contract	Reused in other Projects ^4	Open Sea Disposed ^3	Metals	Paper / Cardboard Packaging	Plastics ^2	Chemical Waste		Others (e.g. general refuse)								
	(in '000kg)						(in '000m ³)					(in '000kg3)			(in '000kg3)	(in '000L)	(in '000kg)								
	Jan	Feb	Mar	Apr	May	Jun	Jul	Aug	Sep	Oct	Nov	Dec	TOTAL	Jan	Feb	Mar	Apr	May	Jun	Jul	Aug	Sep	Oct	Nov	Dec
Jan	244.400	0.000	0.000	0.000	244.400	0.000	0.000	0.000	0.000	0.000	0.000	0.000	0.000	0.000	0.000	0.000	0.000	0.000	0.000	0.000	0.000	0.000	0.000	0.000	0.000
Feb	360.640	0.000	0.000	0.000	360.640	0.000	0.000	0.000	0.000	0.000	0.000	0.000	0.000	0.000	0.000	0.000	0.000	0.000	0.000	0.000	0.000	0.000	0.000	0.000	0.000
Mar	1274.410	0.000	0.000	0.000	1274.410	0.000	0.000	0.000	0.000	0.000	0.000	0.000	0.000	0.000	0.000	0.000	0.000	0.000	0.000	0.000	0.000	0.000	0.000	0.000	0.000
Apr	622.900	0.000	0.000	0.000	622.900	0.000	3.438(^5)	0.000	0.000	0.000	0.000	3.438(^5)	0.000	0.000	0.000	0.000	0.000	0.000	0.000	0.000	0.000	0.000	0.000	0.000	41.230
May	3077.620	0.000	0.000	0.000	3077.620	0.000	79.672	23.169	0.000	1.602	101.239	0.000	0.000	0.000	0.000	0.000	0.000	0.000	0.000	0.000	0.000	0.000	0.000	0.000	52.280
Jun	785.540	0.000	0.000	0.000	785.540	0.000	3.650	35.771	0.000	0.000	39.421	0.000	0.000	0.000	0.000	0.000	0.000	0.000	0.000	0.000	0.000	0.000	0.000	0.000	28.500
SUB-TOTAL	6365.510	0.000	0.000	0.000	6365.510	0.000	83.322	58.940	0.000	1.602	140.660	0.000	0.000	0.000	0.000	0.000	0.000	0.000	0.000	0.000	0.000	0.000	0.000	0.000	122.010
Jul	1211.060	0.000	0.000	0.000	1211.060	0.000	0.000	0.000	0.000	0.000	0.000	0.000	0.000	0.000	0.000	0.000	0.000	0.000	0.000	0.000	0.000	0.000	0.000	0.000	24.720
Aug	2269.600	0.000	0.000	0.000	2269.600	0.000	0.000	0.556	0.000	0.000	0.000	0.000	0.000	0.000	0.000	0.000	0.000	0.000	0.000	0.000	0.000	0.000	0.000	0.000	40.550
Sep	-	-	-	-	-	-	-	-	-	-	-	-	-	-	-	-	-	-	-	-	-	-	-	-	-
Oct	-	-	-	-	-	-	-	-	-	-	-	-	-	-	-	-	-	-	-	-	-	-	-	-	-
Nov	-	-	-	-	-	-	-	-	-	-	-	-	-	-	-	-	-	-	-	-	-	-	-	-	-
Dec	-	-	-	-	-	-	-	-	-	-	-	-	-	-	-	-	-	-	-	-	-	-	-	-	-
TOTAL	9846.170	0.000	0.000	0.000	9846.170	0.000	83.322	59.496	0.000	1.602	140.660	0.000	0.000	0.000	0.000	0.000	0.000	0.000	0.000	0.000	0.000	0.000	0.000	0.000	187.280

Notes :

- (1) Broken concrete for recycling into aggregates; and
- (2) Plastics refer to plastic bottles / containers, plastic sheets / foam from packaging materials
- (3) Dredged Sediment disposed at the sea including East Sha Chau and South Cheung Chau
- (4) Reused in CEDD Contract - Tung Chung New Town Extension - Reclamation and Advance Works (Contract No. NL/2017/03)
- (5) It is clarified that "Total Quantity of Type L Generated" for April 2021 shall be 3.438 ('000m³) instead of 5.303 ('000m³), as 1.865 ('000m³) of the Marine Sediment (Type L) is generated in May 2021.

ANNEX G

CONSTRUCTION PHASE MARINE WATER QUALITY MONITORING RESULTS

Water Quality Monitoring Data Log Sheet

Date: 2021/08/09

Tide: Mid-Ebb

Monitoring Station	Weather Condition	Sea Condition**	Sampling Time	Water Depth	Depth Level ***	Current Velocity (m/s)	Current Direction	Temperature (°C)		Salinity (ppt)		pH		DO Saturation (%)		Dissolved Oxygen (mg/L)			Turbidity (NTU)			Suspended Solids (mg/L)		
								Value	Average	Value	Average	Value	Average	Value	Average	Value	Average	DA*	Value	Average	DA*	Value	Average	DA*
E2	Cloudy	Calm	12:51	8.0	S	0.69	62	28.44	28.43	29.77	29.79	8.28	8.28	115.9	116.1	7.63	7.64	7.89	2.0	2.1	2.4	6.3	6.5	8.0
						0.69	62	28.42		29.80		8.28		116.2		7.65			2.1			6.6		
						0.78	173	28.41		30.53		8.32		126.4		8.29			1.8			7.2		
					M	1.18	44	28.35	30.43	8.30	121.4	7.98	1.8	7.6										
						0.52	261	27.02	31.94	31.97	8.16	8.15	78.2	75.5	5.21	5.03	5.03	3.5	3.4	10.0				
						1.00	83	26.91	32.00		8.14		72.7		4.85		3.3	10.4						
1.62	102	28.14	30.56	8.30	120.1	7.91	1.4	4.5																
IM3	Cloudy	Calm	11:17	15.0	S	1.75	112	28.18	28.16	30.55	30.56	8.32	8.31	132.3	126.2	8.71	8.31	5.02	1.3	1.4	3.7	4.8	5.4	5.4
						0.46	213	25.23		34.20		7.88		25.5		1.73			3.0			5.2		
						0.99	72	25.39		33.91		7.90		25.5		1.73			2.5			5.6		
					M	0.59	83	24.63	35.00	34.97	7.88	7.89	32.2	31.4	2.19	2.14	2.14	7.1	7.1	6.4				
						0.59	83	24.62	34.94		7.89		30.6		2.09		7.0	6.0						
						1.49	67	28.37	29.47		8.29		116.9		7.72		1.9	3.9						
IM4	Cloudy	Calm	11:43	17.0	S	1.49	67	28.33	28.35	29.52	29.50	8.30	8.30	123.2	120.1	8.14	7.93	5.41	1.7	1.8	9.8	4.3	4.1	14.4
						0.55	121	25.10		34.15		8.03		41.6		2.83			9.4			12.2		
						0.44	45	25.26		33.99		8.04		43.7		2.96			8.2			11.8		
					M	0.53	149	24.78	34.56	34.56	8.05	8.05	46.1	44.7	3.14	3.05	3.05	17.1	18.7	26.9				
						0.20	290	24.77	34.56		8.04		43.3		2.95		20.3	27.5						
						0.53	130	28.33	29.73		29.74		8.30		119.4		7.88	1.7		5.6				
IM5	Cloudy	Calm	12:27	15.0	S	0.53	130	28.33	28.33	29.75	29.74	8.31	8.31	123.6	121.5	8.15	8.02	5.97	1.7	1.7	4.5	5.8	5.7	8.1
						0.24	151	25.68		33.81		8.11		57.8		3.90			1.8			5.7		
						0.62	171	25.70		33.72		8.11		58.5		3.94			1.8			6.0		
					M	0.51	60	24.61	34.59	34.59	8.06	8.06	45.4	43.4	3.10	2.96	2.96	9.6	10.1	12.5				
						0.53	21	24.60	34.59		8.05		41.3		2.82		10.6	13.0						
						0.68	89	28.32	29.52		8.32		123.4		8.15		1.6	5.6						
IM6	Cloudy	Calm	12:12	15.9	S	0.60	189	28.38	28.35	29.49	29.51	8.33	8.33	124.9	124.2	8.24	8.20	6.01	1.5	1.6	4.5	5.9	5.8	9.1
						0.55	358	25.40		33.77		8.10		56.5		3.83			1.9			6.7		
						0.85	69	25.41		33.69		8.10		56.3		3.81			1.7			7.2		
					M	0.68	168	24.21	34.70	34.71	8.10	8.10	57.5	55.9	3.95	3.84	3.84	9.3	10.0	14.1				
						0.35	265	24.19	34.71		8.10		54.2		3.73		10.7	15.0						
						0.68	89	28.32	29.52		8.32		123.4		8.15		1.6	5.6						

Remark: * DA: Depth-Averaged

** Calm: Small or no wave; Moderate: Between calm and rough; Rough: White capped or rougher

*** S: 1 m below the sea surface; M: mid-depth; S: 1 m above the seabed

Water Quality Monitoring Data Log Sheet

Date: 2021/08/09

Tide: Mid-Flood

Monitoring Station	Weather Condition	Sea Condition**	Sampling Time	Water Depth	Depth Level ***	Current Velocity (m/s)	Current Direction	Temperature (°C)		Salinity (ppt)		pH		DO Saturation (%)		Dissolved Oxygen (mg/L)			Turbidity (NTU)			Suspended Solids (mg/L)		
								Value	Average	Value	Average	Value	Average	Value	Average	Value	Average	DA*	Value	Average	DA*	Value	Average	DA*
F2	Cloudy	Calm	05:17	19.0	S	0.68	33	27.56	27.57	30.52	30.52	8.18	8.19	99.4	101.8	6.61	6.77	5.25	1.4	1.4	4.4	7.1	7.4	9.7
						0.73	12	27.57		30.51		8.19		104.1		6.92			1.4			7.6		
						0.16	132	24.82		34.78		8.00		54.2		3.69			3.4			9.5		
					M	0.81	203	24.82	34.77	8.01	55.4	3.77	3.0	9.2										
						B	0.45	45	24.09	35.23	7.97	57.4	3.94	8.0	12.6									
							0.45	45	24.08	35.15	7.99	56.6	3.89	9.3	12.0									
F3	Cloudy	Calm	06:01	18.0	S	0.95	39	27.80	27.84	29.04	28.97	8.14	8.15	88.1	92.6	5.89	6.19	4.98	1.8	1.8	7.2	6.3	6.2	11.5
						0.95	39	27.88		28.90		8.16		97.0		6.48			1.7			6.0		
						0.86	206	24.88		34.51		8.03		54.9		3.74			3.5			6.7		
					M	0.94	246	24.90	34.50	8.04	56.0	3.81	3.1	7.1										
						B	0.16	333	24.02	34.93	8.03	55.1	3.80	15.8	21.3									
							0.16	333	24.01	34.93	8.03	54.6	3.76	17.5										
IM3	Cloudy	Calm	07:16	15.0	S	1.47	161	27.42	27.42	30.60	30.60	8.19	8.20	95.5	97.0	6.37	6.47	5.35	1.7	1.6	3.4	9.7	10.0	11.8
						0.88	336	27.42		30.60		8.20		98.4		6.56			1.5			10.3		
						0.41	273	26.74		31.72		8.02		57.1		3.84			2.7			12.9		
					M	0.97	310	26.89	31.63	8.07	69.4	4.64	2.2	14.6										
						B	0.72	52	24.61	34.82	7.92	31.5	2.15	9.2										
							0.72	52	24.61	34.81	7.91	28.1	1.92	6.3	14.3									
IM4	Cloudy	Calm	06:52	17.0	S	0.86	301	27.71	27.73	30.08	30.02	8.18	8.19	93.6	97.8	6.23	6.51	4.41	1.6	1.5	5.0	8.1	8.4	11.8
						0.61	214	27.74		29.95		8.19		102.0		6.79			1.4			8.6		
						0.74	259	25.36		34.05		7.94		36.8		2.49			3.1			8.9		
					M	1.09	285	25.62	33.75	7.91	31.5	2.13	2.6	9.3										
						B	0.38	3	24.74	34.73	7.99	43.6	2.97	17.9										
							0.38	3	24.74	34.72	7.98	42.0	2.86	11.7	17.7									
IM5	Cloudy	Calm	06:32	15.0	S	1.16	121	27.45	27.46	29.88	29.84	8.09	8.10	80.4	81.8	5.38	5.48	4.18	1.9	1.9	3.0	13.0	13.1	11.4
						1.16	121	27.47		29.80		8.10		83.2		5.57			1.8			13.1		
						0.68	278	25.93		33.26		7.95		40.5		2.73			3.3			11.5		
					M	0.57	299	26.12	32.98	7.98	45.2	3.04	3.0	11.1										
						B	0.34	172	24.93	34.59	7.98	43.4	2.95	9.9										
							1.28	192	24.89	34.60	7.98	41.3	2.81	4.2	9.6									
IM6	Cloudy	Calm	06:17	16.0	S	0.47	77	27.74	27.74	29.26	29.22	8.14	8.14	91.7	91.5	6.13	6.11	4.97	1.9	1.9	3.5	7.6	7.8	9.2
						0.47	77	27.74		29.18		8.13		91.2		6.09			1.9			8.0		
						0.26	53	25.27		34.27		8.04		55.5		3.76			2.2			9.0		
					M	0.60	130	25.40	34.18	8.05	57.5	3.89	2.0	9.4										
						B	1.33	287	24.33	34.84	8.02	51.5	3.53	6.3										
							1.33	287	24.35	34.82	8.01	49.5	3.39	6.7	10.4									

Remark: * DA: Depth-Averaged

** Calm: Small or no wave; Moderate: Between calm and rough; Rough: White capped or rougher

*** S: 1 m below the sea surface; M: mid-depth; B: 1 m above the seabed

Water Quality Monitoring Data Log Sheet

Date: 2021/08/12

Tide: Mid-Ebb

Monitoring Station	Weather Condition	Sea Condition**	Sampling Time	Water Depth	Depth Level ***	Current Velocity (m/s)	Current Direction	Temperature (°C)		Salinity (ppt)		pH		DO Saturation (%)		Dissolved Oxygen (mg/L)		Turbidity (NTU)			Suspended Solids (mg/L)			
								Value	Average	Value	Average	Value	Average	Value	Average	Value	Average	DA*	Value	Average	DA*	Value	Average	DA*
E2	Cloudy	Calm	14:22	9.0	S	0.39	86	28.68	28.70	30.52	30.51	8.30	8.30	122.1	122.8	7.97	8.02	7.47	1.7	1.6	2.4	2.5	2.7	3.6
						0.39	86	28.71		30.50		8.30		123.5		8.06			1.5			2.9		
						0.62	153	27.66		30.93		8.24		102.5		6.79			2.8			3.5		
					M	0.77	6	27.72	30.81	8.25	106.8	7.07	2.7	3.8										
						B	0.89	122	27.23	31.19	8.22	95.6	6.37	2.7	4.3									
							0.45	203	27.20	31.21	8.21	94.4	6.29	2.7	4.5									
IM3	Cloudy	Calm	12:57	15.0	S	0.85	98	28.71	28.94	30.18	30.13	8.26	8.28	122.6	127.8	8.02	8.33	5.95	1.1	1.0	2.9	4.0	4.2	5.2
						0.85	98	29.16		30.08		8.29		133.0		8.64			0.9			4.4		
						0.33	320	26.06		32.21		7.99		51.5		3.48			3.0			4.8		
					M	0.44	75	26.07	32.19	7.99	54.0	3.65	2.8	5.1										
						B	0.10	196	24.44	34.57	7.91	37.0	2.54	4.9	6.7									
							1.19	111	24.42	34.52	7.93	35.9	2.46	4.8	6.2									
IM4	Cloudy	Calm	13:20	17.1	S	0.81	71	28.03	28.08	30.80	30.78	8.27	8.29	111.8	119.6	7.37	7.88	5.13	1.9	1.8	7.3	3.7	3.6	9.9
						0.81	71	28.13		30.76		8.30		127.3		8.38			1.6			3.5		
						1.01	26	25.07		33.64		7.99		35.4		2.41			7.7			9.4		
					M	0.46	356	25.08	33.63	7.99	34.6	2.36	7.4	8.9										
						B	0.41	78	24.56	34.12	8.02	40.8	2.80	17.9										
							0.51	341	24.53	34.13	8.01	38.4	2.63	12.2	16.0									
IM5	Cloudy	Calm	13:58	15.7	S	0.97	274	28.67	28.75	30.40	30.38	8.40	8.41	141.9	144.7	9.27	9.44	6.73	0.4	0.4	3.3	2.3	2.4	4.9
						0.97	274	28.83		30.35		8.41		147.4		9.61			0.4			2.5		
						0.88	178	26.25		32.13		8.09		58.1		3.92			2.7			3.4		
					M	0.33	223	26.21	32.21	8.09	61.0	4.11	2.4	3.9										
						B	1.07	65	24.39	34.09	8.08	51.6	3.55	6.7	8.4									
							1.07	65	24.39	34.08	8.07	48.5	3.34	6.9	8.7									
IM6	Cloudy	Calm	13:45	16.0	S	1.44	62	28.63	28.62	30.38	30.39	8.39	8.40	140.4	143.0	9.18	9.35	6.58	0.6	0.6	2.7	1.4	1.6	2.7
						1.44	62	28.61		30.40		8.41		145.5		9.52			0.5			1.7		
						0.55	26	25.69		32.87		8.07		54.8		3.71			1.9			2.8		
					M	0.55	343	25.90	32.63	8.08	57.7	3.90	1.6	2.2										
						B	0.84	245	23.93	34.41	8.10	58.8	4.07	5.1	4.2									
							0.57	161	23.92	34.40	8.09	55.0	3.81	6.2	3.8									

Remark: * DA: Depth-Averaged

** Calm: Small or no wave; Moderate: Between calm and rough; Rough: White capped or rougher

*** S: 1 m below the sea surface; M: mid-depth; B: 1 m above the seabed

Water Quality Monitoring Data Log Sheet

Date: 2021/08/12

Tide: Mid-Flood

Monitoring Station	Weather Condition	Sea Condition**	Sampling Time	Water Depth	Depth Level ***	Current Velocity (m/s)	Current Direction	Temperature (°C)		Salinity (ppt)		pH		DO Saturation (%)		Dissolved Oxygen (mg/L)			Turbidity (NTU)			Suspended Solids (mg/L)		
								Value	Average	Value	Average	Value	Average	Value	Average	Value	Average	DA*	Value	Average	DA*	Value	Average	DA*
F2	Cloudy	Calm	07:06	19.0	S	0.83	360	27.94	27.94	30.30	30.30	8.26	8.27	122.3	125.1	8.10	8.28	5.99	0.8	0.8	3.2	2.4	2.6	4.0
						0.83	360	27.94	27.94	30.29	30.30	8.28	8.27	127.8	125.1	8.46	8.28	5.99	0.7	0.8	3.2	2.4	2.6	
						0.83	22	26.16	25.74	32.38	32.89	8.00	7.99	59.9	54.8	4.04	3.71	3.9	4.1	4.2				
					M	0.34	312	25.31	23.74	33.40	34.85	7.97	8.01	49.6	56.9	3.37	3.93	3.93	6.4	6.8	4.9	5.2		
						0.47	355	23.78	23.74	34.88	34.85	8.00	8.01	56.9	56.7	3.94	3.93	3.93	6.4	6.8	5.5	5.2		
						0.74	63	23.70	23.74	34.82	34.85	8.01	8.01	56.4	56.7	3.91	3.93	3.93	6.4	6.8	5.5	5.2		
F3	Cloudy	Calm	07:49	17.0	S	0.25	353	27.80	27.81	29.97	29.99	8.21	8.22	111.1	114.3	7.38	7.59	5.42	1.5	1.5	6.7	2.2	2.4	8.0
						0.25	353	27.81	27.81	30.01	29.99	8.23	8.22	117.4	114.3	7.80	7.59	5.42	1.4	1.5	6.7	2.2	2.4	
						0.86	257	25.04	24.90	33.60	33.73	7.99	7.99	48.2	47.6	3.29	3.26	3.26	3.3	3.5	4.7	4.5		
					M	0.86	257	24.76	24.90	33.85	33.73	7.99	7.99	47.0	47.6	3.22	3.26	3.26	3.3	3.5	4.2	4.5		
						0.11	355	23.93	23.94	34.50	34.50	8.03	8.03	53.9	52.9	3.73	3.66	3.66	16.2	15.2	16.9	17.3		
						0.95	296	23.94	23.94	34.49	34.50	8.02	8.03	51.9	52.9	3.59	3.66	3.66	14.1	15.2	17.6	17.3		
IM3	Cloudy	Calm	09:05	15.0	S	1.05	279	27.85	27.84	30.33	30.33	8.28	8.28	123.9	125.0	8.21	8.29	6.24	1.1	1.1	4.0	2.4	2.5	5.5
						1.05	279	27.82	27.84	30.33	30.33	8.28	8.28	126.0	125.0	8.36	8.29	6.24	1.0	1.1	4.0	2.5		
						0.82	211	26.52	26.55	31.65	31.66	8.03	8.04	58.1	62.3	3.91	4.19	4.19	3.0	2.8	4.2	4.3		
					M	0.29	281	26.58	26.55	31.66	31.66	8.05	8.04	66.4	62.3	4.46	4.19	4.19	2.6	2.8	4.4	4.3		
						0.14	319	24.23	24.23	34.40	34.41	8.00	8.00	46.1	44.9	3.17	3.09	3.09	7.7	8.2	9.4	9.7		
						0.60	288	24.22	24.23	34.41	34.41	8.00	8.00	43.6	44.9	3.00	3.09	3.09	8.6	8.2	9.9	9.7		
IM4	Cloudy	Calm	08:41	17.0	S	0.63	266	27.60	27.62	30.71	30.70	8.17	8.18	98.2	102.3	6.52	6.79	4.92	1.9	1.8	5.2	2.8	3.0	5.9
						0.63	266	27.64	27.62	30.68	30.70	8.18	8.18	106.3	102.3	7.06	6.79	4.92	1.7	1.8	5.2	3.0		
						1.10	209	25.67	25.82	32.75	32.53	7.97	7.97	42.1	45.0	2.86	3.05	3.05	3.2	3.0	4.2	4.5		
					M	1.16	194	25.96	25.82	32.31	32.53	7.97	7.97	47.9	45.0	3.24	3.05	3.05	2.8	3.0	4.7	4.5		
						1.02	310	24.43	24.43	34.33	34.34	7.97	7.97	36.8	36.5	2.53	2.51	2.51	10.5	10.9	9.1	10.2		
						1.02	310	24.42	24.43	34.34	34.34	7.97	7.97	36.1	36.5	2.48	2.51	2.51	11.2	10.9	11.3	10.2		
IM5	Cloudy	Calm	08:19	15.0	S	1.19	280	27.84	27.85	30.08	30.08	8.24	8.25	112.2	115.5	7.45	7.67	5.61	0.9	0.9	3.6	3.6	3.5	5.8
						1.19	280	27.86	27.85	30.07	30.08	8.25	8.25	118.8	115.5	7.88	7.67	5.61	0.8	0.9	3.3	3.5		
						0.94	240	26.15	26.12	32.33	32.35	7.99	8.00	51.4	52.6	3.47	3.55	3.55	3.7	3.4	6.2	6.0		
					M	0.45	191	26.09	26.12	32.37	32.35	8.00	8.00	53.8	52.6	3.63	3.55	3.55	3.1	3.4	5.8	6.0		
						0.21	192	25.04	25.00	33.69	33.73	7.97	7.97	42.0	39.6	2.86	2.70	2.70	6.1	6.4	8.1	7.9		
						1.16	59	24.95	25.00	33.76	33.73	7.96	7.97	37.2	39.6	2.54	2.70	2.70	6.7	6.4	7.6	7.9		
IM6	Cloudy	Calm	08:06	16.0	S	0.93	307	27.69	27.71	30.13	30.11	8.19	8.20	105.2	107.2	7.00	7.13	5.48	1.5	1.5	3.4	3.1	3.1	5.7
						0.93	307	27.73	27.71	30.08	30.11	8.20	8.20	109.1	107.2	7.26	7.13	5.48	1.4	1.5	3.1	3.1		
						0.33	287	25.87	25.89	32.74	32.73	8.02	8.02	55.3	56.5	3.74	3.82	3.82	2.2	2.1	4.0	3.9		
					M	0.37	283	25.91	25.89	32.71	32.73	8.02	8.02	57.7	56.5	3.90	3.82	3.82	1.9	2.1	3.8	3.9		
						0.78	322	24.58	24.47	34.00	34.09	8.01	8.01	51.2	49.5	3.51	3.40	3.40	6.7	6.8	8.6	10.1		
						0.78	322	24.35	24.47	34.18	34.09	8.01	8.01	47.8	49.5	3.29	3.40	3.40	6.9	6.8	11.5	10.1		

Remark: * DA: Depth-Averaged

** Calm: Small or no wave; Moderate: Between calm and rough; Rough: White capped or rougher

*** S: 1 m below the sea surface; M: mid-depth; S: 1 m above the seabed

Water Quality Monitoring Data Log Sheet

Date: 2021/08/14

Tide: Mid-Ebb

Monitoring Station	Weather Condition	Sea Condition**	Sampling Time	Water Depth	Depth Level ***	Current Velocity (m/s)	Current Direction	Temperature (°C)		Salinity (ppt)		pH		DO Saturation (%)		Dissolved Oxygen (mg/L)			Turbidity (NTU)			Suspended Solids (mg/L)				
								Value	Average	Value	Average	Value	Average	Value	Average	Value	Average	Value	Average	DA*	Value	Average	DA*	Value	Average	DA*
E2	Cloudy	Calm	15:59	8.8	S	0.37	3	27.55	27.49	29.96	30.00	8.25	8.24	113.3	110.5	7.56	7.38	5.84	1.3	1.4	2.5	3.0	2.9	4.0		
						0.37	3	27.42	30.03	8.23	107.6	7.19	7.38	1.4	2.5	3.4										
						0.61	133	26.57	31.42	8.07	59.3	3.99	2.3	3.6	5.7											
					0.61	133	26.71	31.18	8.09	68.7	4.62	3.72	3.9	5.5												
					B	0.50	185	25.98	32.50	8.05	60.0	4.05	3.72	3.72	4.1	3.9	5.5									
						0.15	209	25.91	32.57	8.02	50.2	3.39	3.72	4.1	3.9	5.5										
0.15	209	25.91	32.57	8.02		50.2	3.39	3.72	4.1	3.9	5.5															
IM3	Cloudy	Calm	14:24	15.0	S	0.57	57	27.52	27.52	30.21	30.24	8.15	8.17	100.9	106.9	6.73	7.13	4.94	1.1	1.1	2.4	2.8	2.6	3.9		
						0.57	57	27.52	30.26	8.19	112.9	7.53	2.8	2.8	4.4											
						0.45	203	25.51	32.87	7.84	38.6	2.62	2.76	2.8	2.8	4.4										
					M	0.74	136	25.62	32.69	7.87	42.5	2.89	2.76	2.7	4.8											
						0.88	163	24.79	34.08	7.81	39.8	2.72	2.56	3.4	4.8											
						0.58	176	24.65	34.17	7.82	35.0	2.40	2.56	3.4	4.8											
IM4	Cloudy	Calm	14:49	17.0	S	0.32	188	27.25	27.28	29.99	29.83	8.15	8.16	89.7	91.8	6.02	6.16	4.55	1.9	1.9	3.3	3.1	8.1			
						0.32	188	27.30	29.67	8.16	93.9	6.30	2.95	1.8	1.9	3.1										
						0.62	29	25.70	32.71	7.98	41.6	2.82	2.95	3.6	3.4	5.4										
					M	0.30	58	25.54	32.93	7.98	45.2	3.07	2.95	3.1	5.3											
						0.62	194	24.29	34.18	7.95	35.6	2.45	2.31	13.7	16.0											
						0.59	275	24.29	34.18	7.94	31.3	2.16	2.31	15.1	16.0											
IM5	Cloudy	Calm	15:33	15.0	S	0.18	204	27.43	27.45	29.05	28.93	8.20	8.21	99.6	102.3	6.70	6.88	5.16	1.6	1.7	3.9	2.7	5.9			
						0.18	204	27.46	28.81	8.21	104.9	7.06	3.43	1.6	1.6	3.6										
						0.95	142	25.67	32.76	8.02	48.7	3.30	3.43	1.5	1.6	3.6										
					M	0.95	142	25.71	32.73	8.03	52.5	3.56	3.43	1.5	1.6	3.6										
						0.32	332	24.38	34.00	7.99	40.9	2.82	2.66	8.4	8.4	11.6										
						0.08	215	24.45	33.95	7.98	36.4	2.50	2.66	8.4	8.4	11.6										
IM6	Cloudy	Calm	15:17	16.0	S	0.12	39	27.91	27.91	26.95	26.96	8.19	8.19	102.5	103.8	6.92	7.01	5.25	1.7	1.7	4.6	2.5	5.8			
						0.12	39	27.91	26.96	8.19	105.1	7.09	3.50	1.6	1.7	2.2										
						0.14	290	24.95	33.40	8.03	50.1	3.43	3.50	3.3	3.0	3.0										
					M	0.60	134	24.96	33.42	8.03	52.0	3.56	3.50	2.7	3.0	3.4										
						0.55	336	23.77	34.42	8.02	48.3	3.35	3.28	9.3	9.2	11.6										
						0.74	55	23.76	34.42	8.02	46.2	3.21	3.28	9.0	9.2	12.0										

Remark: * DA: Depth-Averaged

** Calm: Small or no wave; Moderate: Between calm and rough; Rough: White capped or rougher

*** S: 1 m below the sea surface; M: mid-depth; B: 1 m above the seabed

Water Quality Monitoring Data Log Sheet

Date: 2021/08/14

Tide: Mid-Flood

Monitoring Station	Weather Condition	Sea Condition**	Sampling Time	Water Depth	Depth Level ***	Current Velocity (m/s)	Current Direction	Temperature (°C)		Salinity (ppt)		pH		DO Saturation (%)		Dissolved Oxygen (mg/L)			Turbidity (NTU)			Suspended Solids (mg/L)		
								Value	Average	Value	Average	Value	Average	Value	Average	Value	Average	DA*	Value	Average	DA*	Value	Average	DA*
F2	Cloudy	Calm	08:24	18.7	S	1.14	69	27.79	27.79	29.78	29.78	8.16	8.17	105.0	107.1	6.99	7.13	5.16	0.5	0.5	2.2	2.3	4.2	
						1.14	69	27.79	29.77	29.78	8.18	8.17	109.1	107.1	7.26	7.13	5.16	0.5	0.5	2.3	2.3			
						1.12	296	25.56	25.64	33.00	32.93	7.92	7.92	46.1	47.8	3.13	3.19	5.16	2.8	2.7	3.5	3.3		
					0.59	289	25.71	23.75	32.85	34.73	7.92	7.91	47.8	51.8	3.24	3.59	3.56	2.5	5.3	6.9	7.1			
					0.63	77	23.76	23.75	34.73	34.72	7.90	7.91	51.8	51.4	3.24	3.59	3.56	2.5	5.3	6.9	7.1			
					0.63	77	23.73	23.75	34.71	34.72	7.92	7.91	50.9	51.4	3.24	3.53	3.56	5.3	5.3	7.3	7.1			
F3	Cloudy	Calm	09:12	17.0	S	0.62	266	27.45	27.45	28.26	28.26	8.13	8.13	92.7	93.1	6.26	6.28	5.79	1.4	1.4	2.6	2.5	7.2	
						1.28	74	27.45	28.26	28.26	8.13	8.13	93.4	93.1	6.26	6.28	5.79	1.3	1.4	2.3	2.5			
						0.92	192	26.90	26.92	31.30	31.31	8.10	8.11	75.2	79.0	5.04	5.29	5.79	1.5	1.4	3.1	3.2		
					0.92	192	26.93	26.92	31.31	31.31	8.11	8.11	82.7	79.0	5.54	5.29	5.79	1.3	1.4	3.3	3.2			
					0.73	356	23.73	23.73	34.46	34.46	8.00	8.00	47.5	47.3	3.30	3.29	3.29	9.7	9.5	11.0	16.0			
					0.73	356	23.73	23.73	34.45	34.46	8.00	8.00	47.1	47.3	3.27	3.29	3.29	9.3	9.5	20.9	16.0			
IM3	Cloudy	Calm	10:33	15.0	S	0.68	27	27.51	27.51	30.29	30.30	8.23	8.23	106.7	107.5	7.11	7.16	6.40	0.9	0.9	3.0	2.8	3.5	
						0.68	27	27.51	27.51	30.30	30.30	8.23	8.23	108.2	107.5	7.21	7.16	6.40	0.8	0.9	2.6	2.8		
						0.46	197	27.03	27.03	30.75	30.75	8.13	8.14	82.6	84.1	5.54	5.64	6.40	1.8	1.8	3.2	3.3		
					0.46	197	27.03	27.03	30.75	30.75	8.14	8.14	85.6	84.1	5.74	5.64	6.40	1.7	1.8	3.4	3.3			
					0.54	319	25.07	25.10	33.34	33.30	7.97	7.97	37.9	38.5	2.59	2.63	2.63	3.2	3.2	4.6	4.5			
					0.80	204	25.13	25.10	33.26	33.30	7.97	7.97	39.0	38.5	2.66	2.63	2.63	3.2	3.2	4.3	4.5			
IM4	Cloudy	Calm	10:05	16.0	S	1.24	345	27.35	27.36	30.20	30.20	8.18	8.19	95.9	97.6	6.41	6.53	4.88	1.1	1.1	3.3	3.5	9.5	
						1.24	345	27.36	27.36	30.20	30.20	8.19	8.19	99.3	97.6	6.64	6.53	4.88	1.0	1.1	3.7	3.5		
						0.60	219	25.88	25.92	32.64	32.60	8.00	8.01	47.2	47.9	3.19	3.24	4.88	4.5	4.4	5.5	5.7		
					0.41	264	25.96	25.92	32.55	32.60	8.01	8.01	48.6	47.9	3.28	3.24	4.88	4.3	4.4	5.9	5.7			
					0.36	245	24.34	24.34	34.10	34.10	7.96	7.96	37.0	34.3	2.55	2.36	2.36	11.8	12.2	19.4	19.2			
					0.39	146	24.34	24.34	34.10	34.10	7.96	7.96	31.5	34.3	2.17	2.36	2.36	12.6	12.2	18.9	19.2			
IM5	Cloudy	Calm	09:44	15.0	S	0.18	352	27.17	27.18	29.28	29.26	8.11	8.11	86.9	87.5	5.86	5.90	4.96	2.0	2.0	2.8	2.6	4.6	
						0.18	352	27.18	27.18	29.23	29.26	8.11	8.11	88.1	87.5	5.94	5.90	4.96	2.0	2.0	2.4	2.6		
						0.38	2	26.67	26.68	31.47	31.47	8.03	8.04	57.8	59.9	3.88	4.02	4.96	3.1	3.0	3.6	3.4		
					0.42	233	26.69	26.68	31.46	31.47	8.04	8.04	61.9	59.9	4.16	4.02	4.96	2.8	3.0	3.2	3.4			
					0.55	335	24.62	24.65	33.80	33.78	7.98	7.98	42.6	40.6	2.92	2.79	2.79	6.1	6.2	7.6	7.9			
					1.16	129	24.67	24.65	33.75	33.78	7.97	7.98	38.6	40.6	2.65	2.79	2.79	6.2	6.2	8.2	7.9			
IM6	Cloudy	Calm	09:28	15.0	S	1.10	266	27.28	27.29	29.13	29.14	8.13	8.14	91.4	91.9	6.16	6.19	5.71	1.3	1.3	2.2	2.4	3.1	
						1.10	266	27.29	27.29	29.14	29.14	8.14	8.14	92.4	91.9	6.22	6.19	5.71	1.2	1.3	2.5	2.4		
						0.37	249	26.76	26.71	30.69	30.96	8.09	8.09	76.5	77.6	5.15	5.22	5.71	1.8	1.7	3.1	3.2		
					0.30	305	26.66	26.71	31.23	30.96	8.09	8.09	78.6	77.6	5.29	5.22	5.71	1.6	1.7	3.3	3.2			
					1.58	287	24.76	24.76	33.61	33.61	8.02	8.02	53.7	52.1	3.68	3.57	3.57	2.8	2.8	3.7	3.8			
					1.58	287	24.76	24.76	33.61	33.61	8.02	8.02	50.4	52.1	3.45	3.57	3.57	2.8	2.8	3.9	3.8			

Remark: * DA: Depth-Averaged

** Calm: Small or no wave; Moderate: Between calm and rough; Rough: White capped or rougher

*** S: 1 m below the sea surface; M: mid-depth; S: 1 m above the seabed

Water Quality Monitoring Data Log Sheet

Date: 2021/08/16

Tide: Mid-Ebb

Monitoring Station	Weather Condition	Sea Condition**	Sampling Time	Water Depth	Depth Level ***	Current Velocity (m/s)	Current Direction	Temperature (°C)		Salinity (ppt)		pH		DO Saturation (%)		Dissolved Oxygen (mg/L)			Turbidity (NTU)			Suspended Solids (mg/L)					
								Value	Average	Value	Average	Value	Average	Value	Average	Value	Average	DA*	Value	Average	DA*	Value	Average	DA*			
E2	Cloudy	Calm	18:11	8.0	S	0.70	221	27.99	28.06	28.40	28.30	8.39	8.39	145.1	145.1	9.70	9.69	8.56	0.7	0.7	2.0	5.8	5.5	4.7			
						0.70	221	28.12		28.20		8.39		145.0		9.68			0.7			5.2					
					M	0.45	51	27.05	27.07	30.15	30.12	8.26	8.28	104.3	110.4	7.01	7.42	4.40	4.40	4.40		0.9			0.9	4.7	4.4
						0.81	136	27.08		30.09		8.29		116.5		7.83						0.8				4.4	
					B	0.63	40	26.62	26.66	31.04	30.97	8.10	8.11	65.3	65.3	4.40	4.40	4.40	4.40	4.40		4.5			4.5	3.8	4.0
						0.12	219	26.69		30.89		8.12		65.2		4.39						4.5				4.2	
IM3	Cloudy	Calm	16:39	14.8	S	1.36	89	28.42	28.41	29.35	29.34	8.36	8.38	143.0	152.7	9.44	10.08	6.59	0.7	0.8	3.6	4.6	5.4	6.5			
						1.37	34	28.39		29.33		8.39		162.3		10.72			0.8			4.1					
					M	0.59	267	25.77	25.95	32.50	32.20	7.95	7.97	44.3	45.9	3.00	3.11	1.93	1.93	1.93		1.9			1.8	5.2	5.4
						0.59	267	26.13		31.89		7.99		47.5		3.21						1.6				5.6	
					B	0.43	170	23.99	23.99	34.62	34.58	7.85	7.86	30.2	27.9	2.09	1.93	1.93	1.93	1.93		8.2			8.3	10.0	9.8
						0.29	224	23.99		34.54		7.86		25.6		1.77						8.4				9.6	
IM4	Cloudy	Calm	17:03	16.0	S	0.23	78	28.00	28.11	28.60	28.49	8.39	8.41	143.9	149.5	9.61	9.97	6.72	0.8	0.8	4.9	5.4	5.7	7.8			
						0.23	78	28.22		28.38		8.42		155.0		10.32			0.7			5.9					
					M	0.52	236	25.95	26.03	31.88	31.77	8.02	8.03	48.3	52.2	3.17	3.48	1.91	1.91	1.91		3.3			3.1	6.4	6.3
						0.73	231	26.11		31.66		8.04		56.0		3.79						2.9				6.2	
					B	0.74	55	24.15	24.16	34.08	34.08	7.95	7.95	28.5	27.6	1.97	1.91	1.91	1.91	1.91		11.0			11.0	11.3	11.6
						0.66	89	24.16		34.08		7.95		26.7		1.84						10.9				11.8	
IM5	Cloudy	Calm	17:45	15.0	S	0.42	67	28.56	28.59	27.20	27.16	8.36	8.36	137.6	137.8	9.17	9.18	7.47	0.8	0.8	2.7	3.3	3.2	6.1			
						0.42	67	28.62		27.11		8.36		137.9		9.19			0.8			3.0					
					M	0.21	118	26.94	26.91	30.72	30.79	8.18	8.18	84.1	85.8	5.65	5.77	2.65	2.65	2.65		0.9			0.9	4.8	4.6
						0.21	118	26.88		30.86		8.18		87.5		5.88						0.8				4.3	
					B	0.83	92	24.19	24.20	34.09	34.09	8.01	8.01	38.5	38.4	2.66	2.65	2.65	2.65	2.65		6.9			6.5	10.7	10.6
						0.84	9	24.20		34.08		8.01		38.3		2.64						6.0				10.4	
IM6	Cloudy	Calm	17:30	16.0	S	0.78	6	28.27	28.26	26.92	27.00	8.34	8.35	124.3	128.4	8.34	8.61	6.20	0.7	0.8	3.5	3.2	3.4	5.9			
						0.78	6	28.25		27.08		8.35		132.4		8.88			0.8			3.5					
					M	0.30	332	25.13	25.17	33.37	33.35	8.09	8.10	54.3	55.7	3.70	3.79	2.97	2.97	2.97		1.7			1.6	3.8	4.1
						0.42	354	25.20		33.33		8.10		57.0		3.88						1.4				4.4	
					B	0.45	297	23.66	23.66	34.39	34.39	8.04	8.04	44.7	42.6	3.11	2.97	2.97	2.97	2.97		8.0			8.1	10.1	10.3
						0.18	59	23.66		34.38		8.03		40.5		2.82						8.2				10.5	

Remark: * DA: Depth-Averaged

** Calm: Small or no wave; Moderate: Between calm and rough; Rough: White capped or rougher

*** S: 1 m below the sea surface; M: mid-depth; B: 1 m above the seabed

Water Quality Monitoring Data Log Sheet

Date: 2021/08/16

Tide: Mid-Flood

Monitoring Station	Weather Condition	Sea Condition**	Sampling Time	Water Depth	Depth Level ***	Current Velocity (m/s)	Current Direction	Temperature (°C)		Salinity (ppt)		pH		DO Saturation (%)		Dissolved Oxygen (mg/L)			Turbidity (NTU)			Suspended Solids (mg/L)		
								Value	Average	Value	Average	Value	Average	Value	Average	Value	Average	DA*	Value	Average	DA*	Value	Average	DA*
F2	Cloudy	Calm	11:30	18.0	S	1.02	199	27.59	27.52	28.47	28.62	8.24	8.26	121.0	125.4	8.14	8.44	6.18	0.7	0.8	2.8	2.9	2.8	5.3
						0.25	148	27.44	28.76	8.27	129.8	8.74	0.8	2.6										
						0.94	291	25.71	33.23	8.03	61.1	4.13	0.9	3.6										
					M	0.94	291	25.68	33.04	8.00	55.0	3.72	0.8	4.0										
						B	0.37	206	23.69	34.93	7.86	43.5	3.01	6.3	9.1									
							0.53	85	23.65	34.88	7.89	41.0	2.84	7.0	9.4									
F3	Cloudy	Calm	12:13	17.0	S	0.20	298	27.81	27.97	27.01	26.86	8.24	8.24	108.3	107.7	7.32	7.27	5.83	0.6	0.6	6.1	4.5	4.4	10.4
						0.84	313	28.12	26.71	8.24	107.1	7.21	0.5	4.3										
						0.93	86	26.30	32.20	8.12	63.6	4.28	1.1	6.4										
					M	0.80	357	26.46	31.73	8.11	67.2	4.52	0.7	5.9										
						B	0.90	307	23.57	34.62	8.02	45.8	3.19	20.2										
							0.83	216	23.54	34.63	8.01	40.2	2.80	17.9	20.8									
IM3	Cloudy	Calm	13:26	14.0	S	0.85	156	27.41	27.41	29.28	29.27	8.30	8.31	122.5	127.8	8.23	8.59	6.55	1.1	1.0	2.5	6.5	6.7	5.5
						0.85	156	27.40	29.26	8.31	133.1	8.94	0.9	6.8										
						0.94	250	26.58	30.95	8.09	61.2	4.13	2.4	5.4										
					M	0.78	233	26.66	30.82	8.11	72.7	4.90	2.1	5.2										
						B	0.18	105	24.23	34.30	7.96	28.7	1.98	4.7										
							0.74	248	24.23	34.31	7.95	24.1	1.66	4.5	4.4									
IM4	Cloudy	Calm	13:01	16.0	S	0.66	108	28.12	28.12	28.22	28.24	8.29	8.30	117.2	119.7	7.82	7.99	5.12	0.9	0.9	5.5	4.9	4.8	7.5
						0.66	108	28.11	28.26	8.30	122.2	8.16	0.8	4.6										
						1.25	215	25.30	33.04	7.97	32.4	2.21	5.4	6.0										
					M	1.25	264	25.23	33.13	7.97	33.7	2.30	4.7	6.0										
						B	0.81	273	24.26	34.23	7.97	28.3	1.95	11.4										
							0.66	143	24.24	34.23	7.94	21.9	1.51	11.2	11.8									
IM5	Cloudy	Calm	12:42	15.0	S	0.68	139	27.70	27.77	27.30	27.19	8.23	8.23	104.5	105.3	7.06	7.11	5.26	0.7	0.7	2.1	2.6	2.9	4.1
						0.68	139	27.83	27.07	8.23	106.1	7.16	0.6	3.1										
						0.43	3	25.74	32.50	8.02	45.8	3.11	2.2	3.5										
					M	0.54	41	26.21	31.81	8.06	54.9	3.71	4.0	4.0										
						B	1.18	168	24.39	34.11	8.06	53.4	3.67	5.4										
							1.35	9	24.32	34.17	8.05	46.9	3.23	5.7	5.7									
IM6	Cloudy	Calm	12:27	15.0	S	1.16	237	27.64	27.61	27.41	27.42	8.24	8.24	104.3	106.8	7.05	7.22	5.35	0.8	0.8	5.0	3.2	3.1	6.5
						1.16	237	27.58	27.43	8.24	109.2	7.39	0.7	2.9										
						0.32	179	25.65	32.62	8.03	47.1	3.20	2.3	4.4										
					M	0.42	11	26.02	32.30	8.08	55.8	3.77	1.8	4.6										
						B	1.27	4	23.76	34.53	8.03	45.7	3.17	12.2										
							0.51	51	23.75	34.53	8.02	40.9	2.84	12.8	11.8									

Remark: * DA: Depth-Averaged

** Calm: Small or no wave; Moderate: Between calm and rough; Rough: White capped or rougher

*** S: 1 m below the sea surface; M: mid-depth; B: 1 m above the seabed

Water Quality Monitoring Data Log Sheet

Date: 2021/08/25

Tide: Mid-Ebb

Monitoring Station	Weather Condition	Sea Condition**	Sampling Time	Water Depth	Depth Level ***	Current Velocity (m/s)	Current Direction	Temperature (°C)		Salinity (ppt)		pH		DO Saturation (%)		Dissolved Oxygen (mg/L)			Turbidity (NTU)			Suspended Solids (mg/L)		
								Value	Average	Value	Average	Value	Average	Value	Average	Value	Average	DA*	Value	Average	DA*	Value	Average	DA*
E2	Cloudy	Calm	13:59	8.9	S	0.26	186	27.90	27.89	29.83	29.83	8.55	8.57	147.1	154.7	9.77	10.27	8.02	1.0	1.0	2.9	3.5	3.7	6.1
						0.26	186	27.88	29.83	29.83	8.58	8.57	162.2	154.7	10.77	10.27	8.02	1.0	1.0	2.9	3.8	3.7		
						0.19	69	26.46	26.44	30.81	30.85	8.30	8.30	84.8	85.4	5.74	5.78	8.02	2.1	1.9	2.9	5.3	5.5	
					0.31	84	26.41	25.94	30.88	31.67	8.22	8.21	60.1	60.1	4.08	4.08	3.90	1.6	1.6	3.90	5.8	5.9	9.1	
					0.37	219	25.94	25.94	31.67	31.68	8.20	8.21	54.6	57.4	3.71	3.90	3.90	6.0	5.9	3.90	9.3	9.1		
					0.55	300	25.94	28.50	28.02	28.16	8.44	8.46	137.2	140.9	9.09	9.35	5.75	1.1	1.2	5.75	4.8	4.7	3.4	
IM3	Cloudy	Calm	12:24	15.0	S	1.00	88	28.62	28.50	28.02	28.16	8.44	8.46	137.2	140.9	9.09	9.35	5.75	1.1	1.2	3.4	4.8	4.7	5.5
						1.00	88	28.38	28.29	8.48	8.46	144.5	140.9	9.60	9.35	5.75	1.2	1.2	3.4	4.6	4.7			
						0.44	97	24.21	24.27	34.13	34.04	7.97	7.98	31.4	31.3	2.17	2.16	5.75	4.2	4.5	3.4	5.8	5.8	
					1.20	59	24.32	23.83	33.95	34.71	7.98	7.94	31.2	31.2	2.15	2.16	5.75	4.7	4.5	3.4	5.8	5.8		
					0.46	22	23.86	23.83	34.71	34.71	7.93	7.94	37.7	35.8	2.61	2.48	2.48	4.1	4.6	2.48	6.1	6.1		
					0.13	239	23.80	28.51	34.70	34.71	7.95	7.94	33.8	35.8	2.34	2.48	2.48	5.0	4.6	2.48	6.1	6.1		
IM4	Cloudy	Calm	12:52	17.0	S	0.56	120	28.49	28.51	27.99	27.98	8.53	8.54	141.6	143.4	9.41	9.53	5.94	1.4	1.4	8.8	14.6	14.4	18.2
						0.56	120	28.52	28.51	27.96	27.98	8.55	8.54	145.2	143.4	9.64	9.53	5.94	1.3	1.4	8.8	14.2	14.4	
						0.55	65	24.21	24.23	33.90	33.89	8.08	8.08	34.1	34.2	2.36	2.36	5.94	9.0	8.3	8.8	15.6	15.7	
					0.66	57	24.24	24.01	33.87	33.89	8.08	8.08	34.2	34.2	2.36	2.36	5.94	7.6	8.3	8.8	15.7	15.7		
					0.11	351	24.01	24.01	34.15	34.15	8.10	8.10	37.6	35.9	2.60	2.48	2.48	15.6	16.6	2.48	24.5	24.6		
					0.84	75	24.00	23.83	34.15	34.15	8.09	8.10	34.1	35.9	2.36	2.48	2.48	17.6	16.6	2.48	24.6	24.6		
IM5	Cloudy	Calm	13:35	15.0	S	0.25	313	27.96	28.37	29.02	28.79	8.47	8.46	133.2	132.4	8.88	8.78	6.76	1.7	1.7	3.6	6.4	6.3	7.6
						0.25	313	28.78	28.56	8.45	8.46	131.5	132.4	8.67	8.78	6.76	1.7	1.7	3.6	6.1	6.3			
						0.16	151	25.86	25.95	31.75	31.66	8.25	8.26	63.8	69.9	4.34	4.75	6.76	1.7	1.6	3.6	6.8	7.0	
					0.12	189	26.03	23.79	31.56	34.20	8.27	8.17	76.0	69.9	5.16	4.75	6.76	1.4	1.6	3.6	7.2	7.0		
					0.97	44	23.80	23.79	34.18	34.20	8.18	8.17	49.4	46.1	3.43	3.20	3.20	6.8	7.5	3.20	9.2	9.4		
					0.91	112	23.77	28.63	34.21	34.20	8.15	8.17	42.7	46.1	2.97	3.20	3.20	8.1	7.5	3.20	9.6	9.4		
IM6	Cloudy	Calm	13:20	16.2	S	0.68	98	28.50	28.63	26.84	26.79	8.43	8.48	116.5	125.3	7.79	8.36	6.31	2.1	2.0	3.7	5.4	5.5	6.1
						0.68	98	28.76	28.63	26.73	26.79	8.52	8.48	134.0	125.3	8.93	8.36	6.31	1.8	2.0	3.7	5.6	5.5	
						0.30	66	25.36	25.32	32.15	32.22	8.21	8.21	61.8	62.3	4.23	4.26	6.31	1.8	1.7	3.7	5.5	5.7	
					0.71	234	25.27	23.35	32.29	34.65	8.21	8.18	62.7	62.3	4.29	4.26	6.31	1.5	1.7	3.7	5.8	5.7		
					0.10	283	23.35	23.35	34.65	34.65	8.19	8.18	51.6	49.4	3.60	3.45	3.45	7.1	7.6	3.45	7.0	7.1		
					0.10	283	23.34	23.35	34.65	34.65	8.17	8.18	47.2	49.4	3.30	3.45	3.45	8.0	7.6	3.45	7.1	7.1		

Remark: * DA: Depth-Averaged

** Calm: Small or no wave; Moderate: Between calm and rough; Rough: White capped or rougher

*** S: 1 m below the sea surface; M: mid-depth; B: 1 m above the seabed

Water Quality Monitoring Data Log Sheet

Date: 2021/08/25

Tide: Mid-Flood

Monitoring Station	Weather Condition	Sea Condition**	Sampling Time	Water Depth	Depth Level ***	Current Velocity (m/s)	Current Direction	Temperature (°C)		Salinity (ppt)		pH		DO Saturation (%)		Dissolved Oxygen (mg/L)			Turbidity (NTU)			Suspended Solids (mg/L)				
								Value	Average	Value	Average	Value	Average	Value	Average	Value	Average	Value	Average	DA*	Value	Average	DA*	Value	Average	DA*
F2	Cloudy	Calm	06:10	18.0	S	0.68	128	27.85	27.88	28.12	28.01	8.36	8.37	109.1	111.2	7.32	7.47	5.97	1.3	1.4	2.8	3.7	3.6	5.5		
						0.68	128	27.90		27.90		8.38		113.3		7.61			1.4			3.5				
						0.41	233	25.30		25.36		32.57		8.15		8.16			63.6			4.34			4.47	1.5
					M	0.41	233	25.42	23.30	34.87	34.87	8.08	8.08	47.3	46.2	3.30	3.22	3.22	5.2	5.6	7.2	7.4	5.4			
						0.35	65	23.31		34.86		8.07		45.0		3.14		5.9	7.6							
						0.35	65	23.29		34.87		8.07		45.0		3.14		5.9	7.6							
F3	Cloudy	Calm	06:54	17.0	S	0.28	214	27.20	27.19	28.68	28.58	8.27	8.26	87.5	87.2	5.92	5.90	4.79	2.2	2.3	2.5	2.7	2.8	3.6		
						0.28	214	27.18		28.48		8.25		86.8		5.88			2.4			2.9				
						0.68	252	24.29		24.28		33.46		8.15		8.15			53.1			3.67			3.67	2.3
					M	0.38	153	24.26	23.38	33.49	33.48	8.15	8.15	53.1	53.1	3.67	3.67	2.2	2.9	3.6	3.5	4.5	4.5			
						0.34	268	23.38		34.64		8.14		50.5		3.52		2.9		4.5						
						0.38	41	23.38		34.63		8.14		49.2		3.43		2.8		4.5						
B	0.16	115	27.69	27.71	29.20	29.17	8.45	8.46	123.8	125.9	8.28	8.42	6.80	1.3	1.3	3.5	3.7	3.8	5.2	5.4	6.6					
	0.16	115	27.73		29.13		8.46		127.9		8.55		1.2	3.8												
	0.68	190	26.83		26.83		29.54		8.23		8.24		71.4	4.83		5.18		2.9				2.6	5.6			
IM3	Cloudy	Calm	08:13	15.2	S	1.56	294	26.82	26.83	29.51	29.53	8.25	8.24	81.7	76.6	5.53	5.18	6.80	2.3	2.6	4.3	5.2	5.4	6.6		
						1.56	294	26.82		29.51		8.25		81.7		5.53			2.3			5.6				
						0.95	249	23.74		23.74		34.42		8.10		8.09			36.3			2.52			2.35	8.4
					M	1.32	330	23.74	23.74	34.41	34.42	8.08	8.09	31.4	33.9	2.18	2.35	2.35	9.4	10.7	10.8	10.7				
						0.80	34	27.66		27.68		29.34		8.42		8.43		119.9	8.02		1.3		3.9			
						0.80	34	27.69		27.68		29.32		8.44		8.43		125.1	8.36		1.1		3.6			
B	0.58	328	26.08	26.09	31.20	31.18	8.18	8.19	58.5	62.7	3.97	4.26	6.22	2.5	2.2	4.6	4.8	5.0	10.0	9.8						
	0.55	176	26.10		31.16		8.19		66.9		4.54		1.9	5.0												
	0.71	359	23.95		23.96		34.16		8.11		8.10		41.6	2.88		9.1		9.3			10.0					
IM4	Cloudy	Calm	07:48	16.8	S	1.02	281	23.97	23.96	34.12	34.14	8.09	8.10	35.4	38.5	2.45	2.67	2.67	9.4	9.3	4.2	9.6	9.8	6.1		
						1.27	302	27.26		27.27		29.70		8.37		8.38			106.0			7.12			1.6	2.9
						1.27	302	27.28		27.27		29.67		8.38		8.38			109.0			7.32			1.5	2.5
					M	1.06	310	25.79	25.81	31.88	31.87	8.19	8.20	64.5	66.2	4.39	4.51	5.86	2.2	2.0	3.3	3.2	3.1	5.8		
						0.48	144	25.83		31.86		8.21		67.9		4.62		1.8	3.1							
						0.23	311	23.64		23.65		34.36		8.14		8.14		47.3	3.29		3.24		4.2		4.5	5.4
B	0.23	311	23.66	23.65	34.33	34.35	8.13	8.14	45.9	46.6	3.19	3.24	3.24	4.7	4.5	5.4	5.6									
	0.38	127	27.16		27.17		29.13		8.29		8.30		91.9	6.20		2.0		7.3								
	0.38	127	27.17		27.17		29.08		8.30		8.30		94.6	6.39		1.9		7.2								
IM5	Cloudy	Calm	07:25	15.0	S	0.19	95	25.36	25.40	32.39	32.37	8.15	8.16	54.8	56.0	3.74	3.82	5.06	2.3	2.3	2.5	6.6	6.4	6.4		
						0.12	41	25.43		32.34		8.16		57.1		3.90			2.2			6.2				
						1.17	294	23.51		23.51		34.49		8.16		8.16			52.6			3.67			3.1	5.7
					M	0.57	21	23.50	23.51	34.49	34.49	8.15	8.16	50.1	51.4	3.49	3.58	3.58	3.3	3.2	5.3	5.5				
						0.19	95	25.36		32.39		8.15		54.8		3.74		2.3	6.6							
						0.12	41	25.43		32.34		8.16		57.1		3.90		2.2	6.2							
B	1.17	294	23.51	23.51	34.49	34.49	8.16	8.16	52.6	51.4	3.67	3.58	3.58	3.1	3.2	5.7	5.5									
	0.57	21	23.50		34.49		8.15		50.1		3.49		3.3	5.3												
	0.57	21	23.50		34.49		8.15		50.1		3.49		3.3	5.3												

Remark: * DA: Depth-Averaged

** Calm: Small or no wave; Moderate: Between calm and rough; Rough: White capped or rougher

*** S: 1 m below the sea surface; M: mid-depth; B: 1 m above the seabed

Water Quality Monitoring Data Log Sheet

Date: 2021/08/26

Tide: Mid-Ebb

Monitoring Station	Weather Condition	Sea Condition**	Sampling Time	Water Depth	Depth Level ***	Current Velocity (m/s)	Current Direction	Temperature (°C)		Salinity (ppt)		pH		DO Saturation (%)		Dissolved Oxygen (mg/L)			Turbidity (NTU)			Suspended Solids (mg/L)									
								Value	Average	Value	Average	Value	Average	Value	Average	Value	Average	DA*	Value	Average	DA*	Value	Average	DA*							
E7A	Cloudy	Calm	13:25	6.0	S	0.28	25	29.55	29.55	22.76	22.76	7.73	7.73	75.3	75.6	5.06	5.08	4.99	3.8	3.7	4.2	4.3	4.5	5.7							
						0.28	25	29.55		22.75		7.73		75.9		5.10			3.6			4.7									
						0.64	194	29.04		23.40		7.73		72.6		4.90			4.5			5.7									
					0.61	161	29.03	23.38	7.73	72.6	4.90	4.5	6.0																		
					B	0.64	227	28.81	24.06	24.07	7.74	7.73	74.5	73.6	5.03	4.97	4.97	4.3	4.5	6.5											
						1.62	186	28.77	24.07	7.72	7.73	72.6	4.91	4.97	4.6	4.5	6.8														
1.59	198	30.01	22.54	22.52		7.87	7.87	80.9	81.7	5.40	5.45	5.3	5.1	7.0																	
IM19	Cloudy	Calm	14:15	18.0	S	1.59	198	30.06	30.04	22.50	22.52	7.87	7.87	82.4	81.7	5.50	5.45	4.95	4.9	5.1	7.1	6.5	6.8	9.2							
						0.64	162	28.02		25.66		25.65		7.85		7.85			65.5			65.7			4.44	4.46	9.2				
						0.54	199	28.04		25.63		7.85		7.85		65.9			65.7			4.47			4.46	8.5	8.9	9.2			
					B	0.51	62	26.64	26.76	28.70	28.50	7.85	7.85	56.9	57.6	3.88	3.93		3.93	7.8		7.5	11.4								
						0.74	161	26.87	28.29	7.85	7.85	58.2	57.6	3.97	3.93	7.1	7.5		11.2												
						0.07	98	30.06	21.83	21.83	7.81	7.82	81.1	81.2	5.43	5.44	4.6		4.7	5.0											
IM20A	Cloudy	Calm	13:42	7.0	S	0.07	98	30.07	30.07	21.83	21.83	7.82	7.82	81.3	81.2	5.44	5.44	5.36	4.7	4.7	7.9	4.7	4.9	8.5							
						1.10	281	29.80		22.17		22.21		7.80		7.80			78.7			78.7			5.28	5.29	4.4	4.4	6.4		
						0.42	104	29.76		22.24		7.80		7.80		78.7			78.7			5.29			5.29	4.3	4.4	6.1			
					B	0.71	175	28.21	28.39	25.11	24.73	7.78	7.79	67.9	67.4	4.61	4.57		4.57	16.0		14.8	14.1								
						0.71	175	28.57	24.34	7.79	7.79	66.8	67.4	4.52	4.57	13.6	14.8		14.7												
						0.58	151	30.17	30.16	21.68	21.69	7.83	7.83	80.3	80.6	5.37	5.39		5.15	7.1		6.9	8.5								
IM21A	Cloudy	Calm	13:52	7.0	S	0.58	151	30.15	30.16	21.70	21.69	7.83	7.83	80.9	80.6	5.41	5.39	5.15	6.7	6.9	13.7	8.2	8.4	19.0							
						0.94	274	29.23		23.13		22.83		7.81		7.81			71.0			72.8			4.79	4.91	15.9	15.0	21.6		
						0.94	274	29.59		22.53		7.81		7.81		74.6			72.8			5.02			4.91	14.0	15.0	22.2			
					B	0.60	256	28.59	28.58	24.51	24.54	7.80	7.80	68.0	67.7	4.60	4.58		4.58	19.1		19.3	27.0								
						0.60	256	28.57	24.56	7.80	7.80	67.3	67.7	4.55	4.58	19.4	19.3		26.5												
						0.41	335	30.97	31.04	24.20	24.20	7.81	7.81	80.4	81.0	5.24	5.27		5.27	23.2		23.3	18.9								
IM22A	Cloudy	Calm	13:59	5.0	S	0.41	335	31.11	31.04	24.19	24.20	7.81	7.81	81.5	81.0	5.30	5.27	5.27	23.3	23.3	23.0	18.3	18.6	21.3							
						0.46	235	30.68		30.68		24.34		24.35		7.81			7.81			80.2			79.5	5.24	5.20	5.20	22.6	22.7	23.8
						0.06	221	30.67		24.35		7.81		7.81		78.8			79.5			5.15			5.20	22.8	22.7	24.2			

Remark: * DA: Depth-Averaged

** Calm: Small or no wave; Moderate: Between calm and rough; Rough: White capped or rougher

*** S: 1 m below the sea surface; M: mid-depth; B: 1 m above the seabed

Water Quality Monitoring Data Log Sheet

Date: 2021/08/26

Tide: Mid-Flood

Monitoring Station	Weather Condition	Sea Condition**	Sampling Time	Water Depth	Depth Level ***	Current Velocity (m/s)	Current Direction	Temperature (°C)		Salinity (ppt)		pH		DO Saturation (%)		Dissolved Oxygen (mg/L)			Turbidity (NTU)			Suspended Solids (mg/L)								
								Value	Average	Value	Average	Value	Average	Value	Average	Value	Average	DA*	Value	Average	DA*	Value	Average	DA*						
F6	Cloudy	Calm	09:28	14.0	S	0.32	227	29.01	29.04	23.19	23.15	7.85	7.85	78.9	79.8	5.34	5.40	5.07	3.7	3.5	14.5	6.5	6.3	18.2						
						0.32	227	29.07		23.11		7.85		80.6		5.45			3.2			6.1								
						1.06	320	28.43		24.44		7.84		69.2		4.69			8.8			7.6								
					M	0.33	252	28.42	28.43	24.48	7.83	7.84	70.6	69.9	4.79	4.74	7.6	8.2	7.3	7.5										
						B	0.76	295	26.83	26.83	28.39	28.39	7.84	7.84	59.5	59.4	4.06	4.05	4.05	32.1		31.8	41.1		40.8					
							0.76	295	26.83		28.39		7.83		59.2		4.03		31.4	40.4										
IM19	Cloudy	Calm	08:54	18.0	S	0.20	36	29.12	29.14	21.00	20.95	7.83	7.83	75.6	76.5	5.17	5.23	4.73	5.0	4.9	15.0	6.9	6.6	18.8						
						0.20	36	29.15		20.90		7.83		77.4		5.29			4.7			6.3								
						0.70	313	27.46		27.47		26.95		26.93		7.82			7.82			62.2			62.3	4.23	4.24	6.6	6.1	8.4
					M	1.75	26	27.48	26.80	26.80	28.58	28.58	7.81	7.81	57.9	57.9	3.94		3.94	3.94		34.7	34.0		40.9	41.1				
						1.17	357	26.80	28.57		7.81		57.9		3.94		33.3			41.3										
						0.75	61	29.92	20.01		20.01		7.71		7.71		79.3			79.2		5.38			5.37		5.19	4.8	4.9	6.1
IM20A	Cloudy	Calm	08:02	6.0	S	0.75	61	29.93	29.93	20.00	20.01	7.71	7.71	79.0	79.2	5.36	5.37	5.19	4.9	4.9	6.8	6.0	6.1	8.4						
						1.60	69	29.65		21.78		21.30		7.71		7.71			73.8			74.0			4.98	5.01	7.6	7.1	8.7	8.6
						0.54	56	29.68		20.82		20.82		7.71		7.71			74.2			74.0			5.03	5.01	6.6	7.1	6.5	8.6
					M	0.55	22	29.61	29.61	22.18	22.12	7.74	7.74	76.3	75.1	5.14	5.06		5.06	8.5		8.5	10.8		10.7					
						1.08	25	29.60	22.06	22.06	7.73	7.74	73.9	75.1	4.98	5.06	8.5		8.5	10.5		10.7								
						B	1.18	10	29.74	29.70	20.09	20.09	7.74	7.74	77.8	77.8	5.29		5.30	5.23		4.6	4.6			6.8	7.1			
0.33	171	29.66	20.09	20.09	7.74		7.74	77.8	77.8	5.30	5.30	5.23	4.5	4.6	7.4	7.1														
0.68	13	29.48	29.48	20.86	20.82		7.74	7.74	76.1	75.8	5.17	5.16	5.23	7.3	7.8	9.8	10.0													
M	0.02	267	29.48	29.48	20.77	20.82	7.74	7.74	75.5	75.8	5.14	5.16	5.23	8.2	7.8	10.2		10.0												
	0.74	335	29.52	29.53	21.13	21.21	7.75	7.75	76.4	75.5	5.18	5.12	5.12	9.8	10.4	11.6			11.3											
	0.65	305	29.54	29.53	21.29	21.21	7.74	7.75	74.5	75.5	5.05	5.12	5.12	11.0	10.4	11.0	11.3													
IM22A	Cloudy	Calm	08:34	5.0	S	1.16	79	29.47	29.47	20.35	20.37	7.78	7.78	79.0	78.8	5.39	5.37	5.37		5.0	5.1	5.7	7.3	7.2	6.6					
						1.16	79	29.47	20.38	7.78		78.5		5.35		5.1			7.0											
						0.84	297	29.39	29.37	20.74		20.92		7.79		7.78			80.0	78.4			5.45			5.34	5.34	5.7	6.3	6.2
					B	0.84	297	29.35	29.37	21.09	20.92	7.77	7.78	76.7	78.4	5.22	5.34		5.34	6.8	6.3		6.0	6.1						

Remark: * DA: Depth-Averaged

** Calm: Small or no wave; Moderate: Between calm and rough; Rough: White capped or rougher

*** S: 1 m below the sea surface; M: mid-depth; B: 1 m above the seabed

Water Quality Monitoring Data Log Sheet

Date: 2021/08/27

Tide: Mid-Ebb

Monitoring Station	Weather Condition	Sea Condition**	Sampling Time	Water Depth	Depth Level ***	Current Velocity (m/s)	Current Direction	Temperature (°C)		Salinity (ppt)		pH		DO Saturation (%)		Dissolved Oxygen (mg/L)			Turbidity (NTU)			Suspended Solids (mg/L)			
								Value	Average	Value	Average	Value	Average	Value	Average	Value	Average	DA*	Value	Average	DA*	Value	Average	DA*	
E2	Cloudy	Calm	14:48	9.0	S	0.98	233	28.04	28.04	29.24	29.24	8.25	8.26	132.8	133.2	8.83	8.86	8.65	0.7	0.8	1.2	3.1	3.0	4.0	
						0.98	233	28.03	28.04	29.23	29.24	8.26	8.26	133.5	133.2	8.88	8.86	8.65	0.8	0.8		2.9	3.0		
						0.62	250	28.05	28.05	29.37	29.38	8.21	8.22	125.7	127.3	8.35	8.45	7.27	7.08	7.08		1.1	1.0		3.7
					1.08	143	28.04	28.04	29.39	29.38	8.22	8.22	128.8	127.3	8.55	8.45	7.27	7.08	7.08	0.9		1.0	3.7		3.7
					0.31	40	27.46	27.45	30.06	30.08	8.11	8.10	108.8	105.9	7.27	7.08	7.08	1.7	1.9	5.5		5.3			
					0.30	41	27.43	27.45	30.10	30.08	8.09	8.10	103.0	105.9	6.88	7.08	7.08	2.0	1.9	5.0		5.3			
IM3	Cloudy	Calm	13:20	15.0	S	0.62	218	27.16	27.17	29.51	29.49	7.97	7.98	96.7	97.8	6.51	6.59	5.89	1.1	1.2	2.1	7.7	7.6	5.6	
						0.62	218	27.18	27.17	29.47	29.49	7.98	7.98	98.9	97.8	6.66	6.59	5.89	1.2	1.2		7.4	7.6		
						0.41	161	26.90	26.89	30.42	30.48	7.88	7.89	72.4	77.3	4.87	5.20	5.89	2.2	2.1		4.8	4.8		
					0.28	94	26.88	26.89	30.53	30.48	7.89	7.89	82.1	77.3	5.52	5.20	5.89	1.9	2.1	4.8		4.8			
					0.35	261	23.98	23.98	34.39	34.37	7.65	7.65	25.0	23.6	1.73	1.64	1.64	3.1	3.0	4.1		4.4			
					0.73	59	23.98	23.98	34.35	34.37	7.64	7.65	22.2	23.6	1.54	1.64	1.64	2.9	3.0	4.7		4.4			
IM4	Cloudy	Calm	13:43	17.0	S	0.96	124	27.77	27.77	29.58	29.58	8.13	8.14	112.8	115.7	7.52	7.71	5.56	0.9	0.9	5.0	4.1	4.1	9.2	
						0.96	124	27.77	27.77	29.57	29.58	8.15	8.14	118.5	115.7	7.90	7.71	5.56	0.8	0.9		4.0	4.1		
						1.11	109	25.67	25.80	32.00	31.88	7.83	7.85	46.9	50.0	3.19	3.40	5.56	2.4	2.4		4.7	4.5		
					0.55	63	25.93	25.80	31.75	31.88	7.86	7.85	53.1	50.0	3.61	3.40	5.56	2.3	2.4	4.2		4.5			
					0.61	17	24.08	24.08	34.02	34.02	7.74	7.74	27.8	26.4	1.92	1.83	1.83	11.6	11.9	19.4		19.2			
					0.65	98	24.08	24.08	34.02	34.02	7.73	7.74	25.0	26.4	1.73	1.83	1.83	12.2	11.9	18.9		19.2			
IM5	Cloudy	Calm	14:24	15.0	S	0.53	264	28.14	28.14	28.75	28.75	8.26	8.27	129.5	129.8	8.62	8.64	7.17	0.4	0.4	2.9	3.4	3.6	6.3	
						0.53	264	28.14	28.14	28.74	28.75	8.27	8.27	130.0	129.8	8.65	8.64	7.17	0.4	0.4		3.7	3.6		
						0.19	46	26.76	26.88	30.62	30.51	7.99	8.01	78.2	84.6	5.27	5.70	7.17	1.1	1.1		4.9	4.7		
					0.47	73	27.00	26.88	30.39	30.51	8.03	8.01	91.0	84.6	6.12	5.70	7.17	1.0	1.1	4.5		4.7			
					0.63	101	24.08	24.12	33.89	33.85	7.82	7.82	39.4	37.1	2.73	2.57	2.57	7.2	7.1	10.9		10.6			
					0.80	106	24.16	24.12	33.81	33.85	7.81	7.82	34.8	37.1	2.41	2.57	2.57	7.0	7.1	10.2		10.6			
IM6	Cloudy	Calm	14:09	16.0	S	0.41	111	28.02	28.02	28.83	28.83	8.20	8.21	121.1	123.3	8.07	8.22	6.19	0.4	0.4	3.0	4.4	4.5	6.7	
						0.41	111	28.02	28.02	28.83	28.83	8.22	8.21	125.5	123.3	8.36	8.22	6.19	0.4	0.4		4.5	4.5		
						1.04	90	26.07	26.09	31.49	31.50	7.89	7.90	58.2	61.4	3.95	4.17	6.19	1.3	1.2		5.2	5.3		
					1.04	90	26.10	26.09	31.50	31.50	7.90	7.90	64.6	61.4	4.38	4.17	6.19	1.1	1.2	5.4		5.3			
					0.46	30	23.49	23.49	34.53	34.53	7.83	7.83	45.9	43.3	3.20	3.02	3.02	7.0	7.5	10.4		10.3			
					1.50	252	23.49	23.49	34.53	34.53	7.82	7.83	40.6	43.3	2.83	3.02	3.02	7.9	7.5	10.2		10.3			

Remark: * DA: Depth-Averaged

** Calm: Small or no wave; Moderate: Between calm and rough; Rough: White capped or rougher

*** S: 1 m below the sea surface; M: mid-depth; B: 1 m above the seabed

Water Quality Monitoring Data Log Sheet

Date: 2021/08/27

Tide: Mid-Flood

Monitoring Station	Weather Condition	Sea Condition**	Sampling Time	Water Depth	Depth Level ***	Current Velocity (m/s)	Current Direction	Temperature (°C)		Salinity (ppt)		pH		DO Saturation (%)		Dissolved Oxygen (mg/L)			Turbidity (NTU)			Suspended Solids (mg/L)		
								Value	Average	Value	Average	Value	Average	Value	Average	Value	Average	DA*	Value	Average	DA*	Value	Average	DA*
F2	Cloudy	Calm	07:25	19.0	S	0.48	67	28.44	28.45	28.69	28.68	8.24	8.25	130.4	132.5	8.64	8.78	6.10	0.6	0.6	2.5	4.2	4.3	5.0
						0.48	67	28.45		28.67		8.26		134.6		8.91			0.5			4.3		
						0.18	265	24.96		32.90		7.83		45.8		3.18			1.7			4.7		
					M	0.32	332	25.93	31.45	7.87	54.0	3.67	1.4	4.8										
						1.14	173	23.40	34.82	7.81	44.9	3.13	5.0	5.6										
						1.14	173	23.27	34.91	7.83	45.3	3.16	5.7	6.1										
B	0.30	340	28.33	28.27	28.26	8.20	8.22	113.0	113.1	7.52	7.53	0.9	0.9	4.0										
	0.30	340	28.36	28.25	28.26	8.23	8.22	113.2	113.1	7.53	7.53	0.9	0.9	3.6										
	0.62	305	26.44	30.96	31.02	7.98	7.98	71.4	73.5	4.83	4.97	1.4	1.3	4.8										
F3	Cloudy	Calm	08:06	17.0	S	0.72	249	26.39	26.42	31.08	31.02	7.98	7.98	75.5	73.5	5.11	4.97	6.25	1.2	1.3	3.0	5.0	4.9	5.8
						0.37	214	23.46	34.54	7.89		47.1		3.28		6.3			8.3					
						0.20	228	23.42	34.58	7.88		42.8		2.99		7.0			8.9					
					M	1.37	300	27.80	29.45	29.45	8.17	8.18	110.6	113.2	7.37	7.54	1.1	1.0	3.6					
						1.37	300	27.80	29.45	29.45	8.18	8.18	115.7	113.2	7.71	7.54	0.9	1.0	4.1					
						0.87	266	26.47	30.68	30.67	7.93	7.94	63.3	66.3	4.28	4.48	2.1	2.0	5.8					
B	0.87	266	26.48	30.66	30.66	7.94	7.94	69.2	66.3	4.68	4.48	1.9	2.0	5.9										
	0.88	319	24.14	33.96	33.97	7.83	7.83	34.2	31.9	2.36	2.20	1.7	1.7	6.8										
	0.92	187	24.12	33.97	33.97	7.82	7.83	29.5	31.9	2.04	2.20	1.7	1.7	7.0										
IM3	Cloudy	Calm	09:24	15.0	S	0.16	128	27.92	27.92	29.45	29.46	8.20	8.21	117.7	119.2	7.83	7.93	5.79	1.1	1.0	4.2	3.8	4.0	7.0
						0.16	128	27.92	29.46	8.21		120.7		8.03		0.9			4.1					
						0.28	10	25.91	31.71	7.92		51.7		3.51		3.5			4.6					
					M	0.28	10	25.76	31.95	31.83	7.91	7.92	55.5	53.6	3.78	3.65	3.0	3.3	4.6					
						0.20	39	23.92	34.21	34.23	7.84	7.83	32.8	30.0	2.27	2.08	7.8	8.4	12.5					
						0.33	145	23.90	34.24	34.23	7.82	7.83	27.1	30.0	1.88	2.08	8.9	8.4	12.4					
IM4	Cloudy	Calm	08:59	17.0	S	0.13	197	28.19	28.20	28.82	28.82	8.24	8.25	127.7	128.5	8.49	8.54	7.64	0.8	0.8	4.9	5.2	5.1	9.3
						0.13	197	28.20	28.81	8.25		129.2		8.59		0.8			4.9					
						0.74	270	27.36	30.09	30.23		8.12		8.10		100.4			100.5			6.72		
					M	0.55	350	27.04	30.37	30.37	8.08	8.08	100.6	100.5	6.76	6.74	1.4	1.8	6.4					
						0.21	165	23.95	34.09	34.10	7.89	7.89	45.7	42.1	3.17	2.92	11.3	12.2	16.6					
						0.21	165	23.94	34.10	34.10	7.88	7.89	38.4	42.1	2.66	2.92	13.1	12.2	16.2					
IM5	Cloudy	Calm	08:35	15.0	S	0.55	203	27.88	27.88	28.64	28.65	8.15	8.15	109.2	109.9	7.30	7.35	6.19	1.4	1.4	3.9	3.1	3.2	6.0
						0.55	203	27.88	28.66	8.15		110.5		7.39		1.3			3.3					
						0.30	289	26.42	30.98	30.90		7.98		8.00		68.2			74.6			4.61		
					M	0.52	146	26.59	30.81	30.90	8.01	8.00	80.9	74.6	5.46	5.04	2.1	2.3	6.6					
						0.39	329	23.66	34.35	34.34	7.90	7.89	45.7	44.1	3.18	3.07	7.6	7.9	7.6					
						0.39	329	23.69	34.32	34.34	7.88	7.89	42.4	44.1	2.95	3.07	8.2	7.9	8.1					
IM6	Cloudy	Calm	08:20	16.0	S	0.55	203	27.88	27.88	28.64	28.65	8.15	8.15	109.2	109.9	7.30	7.35	6.19	1.4	1.4	3.9	3.1	3.2	6.0
						0.55	203	27.88	28.66	8.15		110.5		7.39		1.3			3.3					
						0.30	289	26.42	30.98	30.90		7.98		8.00		68.2			74.6			4.61		
					M	0.52	146	26.59	30.81	30.90	8.01	8.00	80.9	74.6	5.46	5.04	2.1	2.3	6.6					
						0.39	329	23.66	34.35	34.34	7.90	7.89	45.7	44.1	3.18	3.07	7.6	7.9	7.6					
						0.39	329	23.69	34.32	34.34	7.88	7.89	42.4	44.1	2.95	3.07	8.2	7.9	8.1					

Remark: * DA: Depth-Averaged

** Calm: Small or no wave; Moderate: Between calm and rough; Rough: White capped or rougher

*** S: 1 m below the sea surface; M: mid-depth; B: 1 m above the seabed

Water Quality Monitoring Data Log Sheet

Date: 2021/08/28

Tide: Mid-Ebb

Monitoring Station	Weather Condition	Sea Condition**	Sampling Time	Water Depth	Depth Level ***	Current Velocity (m/s)	Current Direction	Temperature (°C)		Salinity (ppt)		pH		DO Saturation (%)		Dissolved Oxygen (mg/L)			Turbidity (NTU)			Suspended Solids (mg/L)						
								Value	Average	Value	Average	Value	Average	Value	Average	Value	Average	DA*	Value	Average	DA*	Value	Average	DA*				
E7A	Fine	Calm	14:17	5.4	S	1.34	73	28.17	28.14	24.69	24.82	7.64	7.64	68.3	68.1	4.65	4.64	4.64	4.0	4.2	4.3	4.4	4.7	5.1				
						1.34	73	28.11		24.94		7.62		67.9		4.62		4.3	4.9									
					B	0.29	133	27.46	27.43	27.00	27.06	7.62	7.63	63.9	62.8	4.34	4.27	4.27	4.3	5.7								
						0.29	133	27.39		27.12		7.63		61.6		4.19		4.7	5.4									
IM19	Fine	Calm	15:09	18.0	S	0.83	134	28.68	28.70	25.64	25.63	7.76	7.76	70.4	70.8	4.72	4.75	4.41	8.3	8.3	7.6	11.1	10.9	9.4				
						0.89	140	28.72		25.61		7.76		71.2		4.78		8.2	10.7									
					M	0.95	160	27.04	27.15	27.73	27.55	7.77	7.77	59.3	59.6	4.04	4.06	4.08	8.3	9.1								
						0.26	186	27.25		27.37		59.9		4.08		8.6		9.1										
					B	0.57	208	26.43	26.43	29.10	29.12	7.78	7.78	55.6	55.1	3.80	3.77	3.77	6.3	8.0								
						0.88	231	26.42		29.13		7.78		54.6		3.73		6.0	8.5									
						S	0.88	144		28.67		28.68		23.69		23.68		7.72	7.72	75.4		75.7	5.12		5.14	5.00	4.5	5.1
							0.92	223		28.69				23.66				7.72		75.9			5.15			4.1	5.5	
M	0.78	206	28.35	28.35	24.28	24.29	7.72	7.72	71.5	71.7	4.86	4.87	4.87	4.7	6.4													
	0.78	206	28.35		24.29		7.72		71.8		4.88		4.8	6.8														
B	0.56	239	27.69	27.65	26.29	26.41	7.72	7.72	63.0	62.8	4.28	4.27	4.27	10.9	9.0													
	0.56	239	27.60		26.53		7.72		62.5		4.25		11.3	9.2														
	S	0.43	189		28.78		28.82		24.32		24.28		7.73	7.73	67.5	69.9	4.55	4.71	4.39	11.2	12.1							
		0.98	257		28.86				24.24				7.73		72.3		4.87		9.4	12.6								
M	0.54	256	27.68	27.63	26.49	26.58	7.73	7.73	60.0	59.8	4.07	4.06	4.06	14.7	13.2													
	0.76	176	27.47		26.66		7.73		59.6		4.05		14.6	13.5														
	B	0.69	134		27.58		27.46		26.92		26.93		7.73	7.73	60.4	59.6	4.11	4.05	4.05	18.0	20.5							
		0.69	134		27.45				26.94				7.73		58.7		3.99		19.5	21.4								
IM22A	Fine	Calm	14:54	5.0	S	1.02	19	29.19	29.19	26.23	26.21	7.73	7.73	72.2	72.2	4.79	4.79	4.79	19.6	19.6	19.9	26.4	26.4	27.0				
						1.02	19	29.19		26.19		7.73		72.2		4.79		19.6	26.3									
					B	0.70	24	29.09	29.11	26.32	26.32	7.73	7.73	73.0	72.5	4.85	4.82	4.82	20.1	27.0								
						0.40	158	29.12		26.32		7.73		72.0		4.78		20.1	28.2									

Remark: * DA: Depth-Averaged

** Calm: Small or no wave; Moderate: Between calm and rough; Rough: White capped or rougher

*** S: 1 m below the sea surface; M: mid-depth; S: 1 m above the seabed

Water Quality Monitoring Data Log Sheet

Date: 2021/08/28

Tide: Mid-Flood

Monitoring Station	Weather Condition	Sea Condition**	Sampling Time	Water Depth	Depth Level ***	Current Velocity (m/s)	Current Direction	Temperature (°C)		Salinity (ppt)		pH		DO Saturation (%)		Dissolved Oxygen (mg/L)			Turbidity (NTU)			Suspended Solids (mg/L)				
								Value	Average	Value	Average	Value	Average	Value	Average	Value	Average	Value	Average	DA*	Value	Average	DA*	Value	Average	DA*
F6	Fine	Calm	08:43	14.0	S	0.15	165	27.77	27.80	24.70	24.50	7.76	7.76	67.8	68.6	4.64	4.70	4.42	3.9	3.9	7.3	4.8	4.9	7.9		
						0.15	165	27.83		24.30		7.76		69.4		4.76			3.9			5.0				
						0.48	277	27.21		27.18		27.52		27.57		7.73			7.74			60.8			60.7	4.14
					M	0.50	316	27.15	27.62	27.74	7.73	7.74	60.5	60.5	4.12	4.13	4.2	4.2	5.9	5.9	12.8	12.7				
						0.89	234	26.59	26.56	28.96	29.03	7.73	7.73	55.8	55.3	3.81	3.77	3.77	13.0	13.7	12.6	12.7				
						0.31	299	26.53	26.56	29.10	29.03	7.72	7.73	54.7	55.3	3.73	3.77	3.77	14.3	13.7	12.6	12.7				
IM19	Fine	Calm	09:15	17.1	S	0.23	47	28.16	28.18	22.39	22.32	7.79	7.79	71.5	72.1	4.93	4.97	4.61	4.8	4.8	6.1	5.7	5.5	7.1		
						0.23	47	28.19		22.24		7.79		72.7		5.01			4.8			5.2				
						0.54	12	27.66		27.67		25.90		25.91		7.80			7.80			62.2			62.4	4.24
					M	1.57	104	27.67	27.67	25.91	25.91	7.80	7.80	62.5	62.4	4.26	4.25	5.9	5.9	7.0	7.3					
						0.69	360	26.84	26.79	28.02	28.14	7.81	7.81	57.9	56.3	3.95	3.84	3.84	7.4	7.8	8.5	8.5				
						1.14	239	26.73	26.79	28.25	28.14	7.81	7.81	54.6	56.3	3.73	3.84	3.84	8.1	7.8	8.4	8.5				
IM20A	Fine	Calm	09:50	6.0	S	1.08	11	28.84	28.84	22.21	22.21	7.75	7.76	77.1	77.2	5.26	5.27	5.21	4.9	4.9	4.6	6.2	6.1	5.3		
						1.08	11	28.83		22.21		7.76		77.3		5.27			4.9			5.9				
						1.26	71	28.53		28.54		22.39		22.39		7.76			7.76			75.3			75.3	5.16
					M	0.59	67	28.54	28.54	22.38	22.38	7.76	7.76	75.2	75.2	5.15	5.15	5.16	5.16	4.5	4.5	5.2	5.4			
						0.98	140	28.43	28.47	22.42	22.42	7.77	7.77	76.1	75.7	5.22	5.19	5.19	4.4	4.4	4.7	4.6				
						0.50	42	28.51	28.47	22.42	22.42	7.76	7.77	75.2	75.7	5.15	5.19	5.19	4.4	4.4	4.5	4.6				
IM21A	Fine	Calm	09:39	6.0	S	0.33	291	28.73	28.71	22.44	22.46	7.76	7.76	75.8	75.9	5.17	5.18	5.15	5.1	5.3	5.1	7.2	7.2	6.0		
						1.32	4	28.69		22.47		7.76		75.9		5.18			5.5			7.2				
						0.38	12	28.65		28.59		22.52		22.52		7.76			7.76			75.4			75.1	5.15
					M	0.91	336	28.52	28.59	22.51	22.51	7.76	7.76	74.7	75.1	5.11	5.13	5.1	5.1	5.8	5.7					
						0.45	36	28.38	28.48	22.52	22.49	7.76	7.76	74.0	74.2	5.08	5.08	5.08	4.6	4.8	4.9	5.0				
						0.37	359	28.57	28.48	22.46	22.49	7.76	7.76	74.3	74.2	5.08	5.08	5.08	5.0	4.8	5.1	5.0				
IM22A	Fine	Calm	09:31	4.5	S	1.05	52	28.71	28.75	22.46	22.44	7.78	7.78	76.9	77.5	5.25	5.29	5.29	5.4	5.4	6.3	4.9	5.0	4.8		
						1.05	52	28.79		22.42		7.78		78.1		5.32			5.3			5.1				
						1.56	73	28.36		28.36		23.12		23.06		7.79			7.79			74.0			73.3	5.06
					B	1.56	73	28.35	28.36	23.00	23.06	7.79	7.79	72.5	73.3	4.96	5.01	5.01	7.6	7.2	4.5	4.5				

Remark: * DA: Depth-Averaged

** Calm: Small or no wave; Moderate: Between calm and rough; Rough: White capped or rougher

*** S: 1 m below the sea surface; M: mid-depth; B: 1 m above the seabed

Water Quality Monitoring Data Log Sheet

Date: 2021/08/30

Tide: Mid-Ebb

Monitoring Station	Weather Condition	Sea Condition**	Sampling Time	Water Depth	Depth Level ***	Current Velocity (m/s)	Current Direction	Temperature (°C)		Salinity (ppt)		pH		DO Saturation (%)		Dissolved Oxygen (mg/L)			Turbidity (NTU)			Suspended Solids (mg/L)		
								Value	Average	Value	Average	Value	Average	Value	Average	Value	Average	DA*	Value	Average	DA*	Value	Average	DA*
E2	Fine	Calm	16:17	8.0	S	0.02	297	27.67	27.67	29.40	29.41	8.24	8.24	121.8	122.0	8.14	8.16	8.03	1.5	1.5	1.8	3.4	3.5	3.6
						0.02	297	27.67	27.67	29.41	29.36	8.24	8.23	122.2	118.2	8.17	7.91	8.03	1.5	1.5	1.8	3.4	3.6	
						0.28	190	27.60	27.62	29.34	29.36	8.22	8.23	116.4	118.2	7.79	7.91	8.03	1.5	1.5	1.8	3.4	3.6	
					B	0.74	107	27.64	27.64	29.37	29.36	8.23	8.23	119.9	118.2	8.02	7.91	8.03	1.5	1.5	1.8	3.4	3.6	
						0.51	134	26.99	26.96	29.58	29.64	8.10	8.10	88.1	87.4	5.95	5.91	5.91	2.6	2.4	1.8	3.4	3.6	
						0.96	195	26.93	26.96	29.70	29.64	8.09	8.10	86.7	87.4	5.86	5.91	5.91	2.2	2.4	1.8	3.4	3.6	
IM3	Fine	Calm	14:55	15.0	S	0.14	347	27.57	27.58	30.39	30.38	8.14	8.15	119.3	120.8	7.94	8.04	7.02	1.1	1.0	1.0	3.7	3.4	2.5
						0.14	347	27.58	27.58	30.37	30.38	8.15	8.15	122.2	120.8	8.13	8.04	7.02	0.9	1.0	1.0	3.0	3.4	
						0.27	224	27.21	27.25	30.71	30.69	8.04	8.06	86.1	89.9	5.76	6.01	7.02	0.5	0.5	1.0	2.3	2.0	
					B	0.27	224	27.29	27.25	30.67	30.69	8.08	8.06	93.6	89.9	6.25	6.01	7.02	0.4	0.5	1.0	1.7	2.0	
						0.48	194	25.08	25.08	33.08	33.06	7.69	7.69	35.1	32.2	2.40	2.20	2.20	1.6	1.7	1.7	1.8	2.1	
						1.20	203	25.08	25.08	33.04	33.06	7.68	7.69	29.3	32.2	2.00	2.20	2.20	1.7	1.7	1.7	2.4	2.1	
IM4	Fine	Calm	15:17	16.0	S	0.69	294	27.92	27.93	30.06	30.06	8.22	8.23	118.3	118.8	7.84	7.88	7.15	0.5	0.5	1.2	2.5	2.2	3.6
						0.69	294	27.93	27.93	30.05	30.06	8.23	8.23	119.3	118.8	7.91	7.88	7.15	0.4	0.5	1.2	1.8	2.2	
						1.77	345	27.21	27.25	30.36	30.34	8.11	8.12	94.1	96.1	6.30	6.43	7.15	0.8	0.8	1.2	2.9	3.2	
					B	1.77	345	27.29	27.25	30.31	30.34	8.13	8.12	98.0	96.1	6.56	6.43	7.15	0.7	0.8	1.2	3.4	3.2	
						0.39	180	24.53	24.53	33.56	33.56	7.78	7.77	26.4	24.0	1.85	1.67	1.67	2.4	2.5	1.2	5.3	5.5	
						1.62	319	24.52	24.53	33.55	33.56	7.76	7.77	21.5	24.0	1.48	1.67	1.67	2.5	2.5	1.2	5.7	5.5	
IM5	Fine	Calm	15:53	15.0	S	0.76	145	28.12	28.13	30.01	30.01	8.22	8.23	114.4	115.9	7.56	7.66	5.98	0.7	0.7	2.5	2.1	2.6	3.9
						0.76	145	28.13	28.13	30.01	30.01	8.23	8.23	117.3	115.9	7.75	7.66	5.98	0.6	0.7	2.5	3.1	2.6	
						0.55	161	26.40	26.46	30.82	30.79	7.98	8.00	60.2	63.7	4.08	4.31	5.98	2.4	2.3	2.5	2.7	3.0	
					B	0.55	161	26.51	26.46	30.75	30.79	8.01	8.00	67.2	63.7	4.54	4.31	5.98	2.1	2.3	2.5	3.2	3.0	
						0.59	300	24.44	24.44	33.52	33.53	7.81	7.80	27.6	25.2	1.90	1.74	1.74	4.6	4.7	2.5	5.7	6.0	
						0.59	300	24.43	24.44	33.53	33.53	7.79	7.80	22.8	25.2	1.57	1.74	1.74	4.8	4.7	2.5	6.3	6.0	
IM6	Fine	Calm	15:40	15.0	S	0.57	179	27.70	27.70	30.15	30.16	8.20	8.21	112.7	113.6	7.50	7.56	6.45	0.7	0.7	1.9	2.6	2.7	4.4
						0.57	179	27.70	27.70	30.16	30.16	8.21	8.21	114.4	113.6	7.61	7.56	6.45	0.7	0.7	1.9	2.8	2.7	
						0.78	273	26.87	26.88	30.91	30.89	8.07	8.08	77.4	79.4	5.20	5.34	6.45	1.7	1.7	1.9	3.9	3.7	
					B	0.78	273	26.88	26.88	30.87	30.89	8.08	8.08	81.4	79.4	5.47	5.34	6.45	1.7	1.7	1.9	3.4	3.7	
						0.41	282	24.32	24.29	33.91	33.94	7.90	7.89	45.7	42.5	3.15	2.93	2.93	3.2	3.4	1.9	7.0	6.9	
						0.58	245	24.25	24.29	33.97	33.94	7.88	7.89	39.3	42.5	2.71	2.93	2.93	3.5	3.4	1.9	6.7	6.9	

Remark: * DA: Depth-Averaged

** Calm: Small or no wave; Moderate: Between calm and rough; Rough: White capped or rougher

*** S: 1 m below the sea surface; M: mid-depth; B: 1 m above the seabed

Water Quality Monitoring Data Log Sheet

Date: 2021/08/30

Tide: Mid-Flood

Monitoring Station	Weather Condition	Sea Condition**	Sampling Time	Water Depth	Depth Level ***	Current Velocity (m/s)	Current Direction	Temperature (°C)		Salinity (ppt)		pH		DO Saturation (%)		Dissolved Oxygen (mg/L)			Turbidity (NTU)			Suspended Solids (mg/L)				
								Value	Average	Value	Average	Value	Average	Value	Average	Value	Average	DA*	Value	Average	DA*	Value	Average	DA*		
F2	Fine	Calm	10:20	19.0	S	0.51	215	27.66	27.66	30.33	30.33	8.15	8.16	109.5	111.1	7.28	7.39	6.45	0.2	0.2	1.8	1.5	2.0	3.1		
						0.65	190	27.66		30.32		8.16		112.6		7.49			0.2			2.4				
						0.53	73	27.13		31.70		8.03		80.2		5.34			0.6			2.3				
					M	0.82	80	27.12	31.66	8.04	85.3	5.68	0.5	2.5	5.51	2.39	2.39	4.3	4.7	4.8		5.0				
						1.17	257	23.45	34.94	7.72	36.5	2.54	4.3	5.1												
						0.57	257	23.35	34.98	7.73	32.2	2.24	5.1	5.1												
F3	Fine	Calm	10:58	17.0	S	0.22	348	27.35	27.36	30.07	30.08	8.15	8.16	104.7	105.5	7.01	7.06	6.37	1.2	1.2	3.2	2.8	2.6	4.9		
						0.22	348	27.36		30.08		8.16		106.2		7.11			1.2			2.3				
						0.16	288	26.96		30.80		8.09		83.0		5.57			0.9			2.2				
					M	0.16	288	26.94	30.98	8.09	86.0	5.77	0.8	2.4	84.5	5.67	2.32		2.32	7.1		7.5	9.6		9.8	
						0.61	280	23.53	34.53	7.85	34.7	2.46	7.1	10.0												
						0.61	280	23.49	34.55	7.83	31.1	2.17	7.9	10.0												
IM3	Fine	Calm	12:08	15.0	S	0.30	98	28.20	28.28	30.06	30.06	8.22	8.22	113.9	115.0	7.52	7.58	6.29	0.6	0.6	1.2	2.6	2.8	2.9		
						0.30	98	28.35		30.05		8.22		116.1		7.64			0.6			3.0				
						1.00	193	26.82		30.65		8.06		68.3		4.60			1.1			2.6				
					M	1.00	193	26.92	30.56	8.09	80.1	5.38	0.9	3.1	30.61	8.08	74.2		4.99	4.99		0.9	1.0		3.1	2.9
						1.10	341	24.20	33.66	7.83	26.3	1.82	2.0	3.3												
						0.33	98	24.14	33.77	7.80	20.8	1.46	2.2	3.0												
IM4	Fine	Calm	11:45	17.0	S	0.24	125	27.65	27.67	29.97	29.97	8.21	8.22	106.2	109.1	7.08	7.27	5.16	0.7	0.7	2.7	1.7	1.6	3.3		
						0.24	125	27.69		29.96		8.22		112.0		7.46			0.6			1.4				
						0.95	308	26.17		31.30		7.94		45.0		3.05			2.9			3.4				
					M	0.95	308	26.17	31.31	7.95	45.0	3.05	2.9	4.0	31.31	7.95	45.0		45.0	3.05		3.05	2.9		2.9	
						0.35	257	24.49	33.45	7.84	27.3	1.88	4.2	4.1												
						0.35	257	24.46	33.48	7.82	22.4	1.54	4.7	5.1												
IM5	Fine	Calm	11:25	15.0	S	0.09	42	27.91	27.87	29.58	29.59	8.23	8.24	120.8	121.9	8.03	8.11	7.24	0.9	0.9	1.6	3.2	3.0	4.0		
						0.09	42	27.82		29.60		8.24		122.9		8.18			0.8			2.8				
						0.47	344	27.15		30.05		8.14		92.5		6.21			1.2			2.8				
					M	0.47	344	27.14	30.07	8.15	97.3	6.54	1.1	3.3	30.06	8.15	94.9		6.38	6.38		1.1	1.2		3.3	3.1
						0.29	337	24.77	32.97	7.91	47.9	3.29	2.8	5.9												
						0.55	57	24.80	32.90	7.90	42.5	2.92	3.0	6.0												
IM6	Fine	Calm	11:10	16.0	S	0.15	60	27.88	27.91	29.89	29.89	8.19	8.20	114.5	115.5	7.60	7.66	6.39	0.7	0.7	2.1	2.1	2.1	3.4		
						0.15	60	27.94		29.89		8.20		116.4		7.72			0.6			2.1				
						0.50	114	26.60		30.59		8.04		74.7		5.05			2.3			3.1				
					M	0.54	222	26.60	30.59	8.05	76.8	5.19	2.3	3.6	30.59	8.05	75.8		5.12	5.12		2.3	2.3		3.6	3.4
						0.35	257	25.55	32.04	7.96	58.0	3.96	3.2	4.9												
						0.35	257	25.41	32.23	7.93	50.4	3.44	3.3	4.3												

Remark: * DA: Depth-Averaged

** Calm: Small or no wave; Moderate: Between calm and rough; Rough: White capped or rougher

*** S: 1 m below the sea surface; M: mid-depth; B: 1 m above the seabed

Water Quality Monitoring Data Log Sheet

Date: 2021/08/31

Tide: Mid-Ebb

Monitoring Station	Weather Condition	Sea Condition**	Sampling Time	Water Depth	Depth Level ***	Current Velocity (m/s)	Current Direction	Temperature (°C)		Salinity (ppt)		pH		DO Saturation (%)		Dissolved Oxygen (mg/L)			Turbidity (NTU)			Suspended Solids (mg/L)			
								Value	Average	Value	Average	Value	Average	Value	Average	Value	Average	DA*	Value	Average	DA*	Value	Average	DA*	
E7A	Cloudy	Calm	06:32	5.3	S	0.43	175	28.39	28.39	24.37	24.42	7.71	7.71	69.9	70.1	4.75	4.76	4.76	2.2	2.3	3.0	4.4	4.6	5.2	
						0.43	175	28.38	28.39	24.46	24.42	7.71	7.71	70.2	70.1	4.76	4.76	2.3	2.3	3.0	4.4	4.6			
					B	0.34	41	27.76	27.87	26.48	26.29	7.72	7.72	64.5	64.4	4.37	4.36	4.36	3.5	3.7	3.0	6.0	5.9		5.2
						0.91	175	27.98	27.87	26.10	26.10	7.71	7.71	64.2	64.4	4.35	4.36	4.36	3.8	3.7	3.0	5.7	5.9		
IM19	Cloudy	Calm	06:06	18.0	S	1.20	186	28.33	28.34	23.17	23.11	7.74	7.75	80.1	80.5	5.48	5.51	4.82	1.7	1.7	2.8	4.9	4.7	5.5	
						1.20	186	28.34	28.34	23.04	23.11	7.75	7.75	80.8	80.5	5.53	5.51	4.82	1.7	1.7		4.4	4.7		
					M	1.17	167	27.08	27.11	28.49	28.44	7.67	7.67	59.8	60.9	4.06	4.13	4.13	2.6	2.4	2.8	5.4	5.7		5.5
						1.17	167	27.14	27.11	28.38	28.44	7.67	7.67	62.0	60.9	4.20	4.13	4.13	2.2	2.4		5.9	5.7		
					B	0.30	197	26.00	26.01	30.53	30.49	7.63	7.64	51.2	50.3	3.50	3.44	3.44	4.0	4.2	2.8	6.2	6.3		5.5
						0.30	197	26.02	26.01	30.44	30.49	7.64	7.64	49.3	50.3	3.37	3.44	3.44	4.4	4.2		6.4	6.3		
IM20A	Cloudy	Calm	06:48	6.7	S	0.34	297	28.75	28.76	23.97	23.99	7.73	7.73	75.0	75.4	5.07	5.10	4.57	2.2	2.2	3.8	3.7	3.6	5.3	
						0.34	297	28.76	28.76	24.01	23.99	7.72	7.73	75.8	75.4	5.13	5.10		4.57	2.1		2.2	3.5		3.6
					M	0.49	285	27.65	27.40	27.40	27.80	7.72	7.72	60.9	59.7	4.12	4.05	4.05	4.0	4.2	3.8	5.5	5.3		5.3
						0.31	10	27.15	27.40	28.20	27.80	7.72	7.72	58.5	59.7	3.97	4.05	4.05	4.3	4.2		5.1	5.3		
					B	0.37	300	27.10	27.11	28.28	28.27	7.72	7.72	58.6	57.9	3.98	3.93	3.93	5.1	5.1	3.8	6.8	6.9		5.3
						0.70	342	27.11	27.11	28.26	28.27	7.71	7.72	57.1	57.9	3.88	3.93	3.93	5.0	5.1		7.0	6.9		
IM21A	Cloudy	Calm	06:57	6.6	S	0.47	252	28.89	28.89	23.95	23.93	7.74	7.75	78.6	79.1	5.31	5.34	5.20	2.3	2.3	3.1	3.2	3.3	3.6	
						0.47	252	28.89	28.89	23.91	23.93	7.75	7.75	79.6	79.1	5.37	5.34		5.20	2.2		2.3	3.4		3.3
					M	1.18	158	28.84	28.81	24.37	24.62	7.73	7.73	74.7	75.0	5.03	5.05	5.20	2.8	2.9	3.1	3.4	3.5		3.6
						0.66	334	28.77	28.81	24.87	24.62	7.73	7.73	75.3	75.0	5.07	5.05		5.20	3.0		2.9	3.6		
					B	0.76	310	27.83	27.70	27.23	27.48	7.72	7.72	64.0	62.3	4.32	4.21	4.21	4.1	4.2	3.1	3.9	4.1		3.6
						0.62	174	27.57	27.70	27.73	27.48	7.72	7.72	60.6	62.3	4.09	4.21	4.21	4.2	4.2		4.2	4.1		
IM22A	Cloudy	Calm	07:06	5.0	S	0.39	353	28.58	28.61	26.09	25.77	7.74	7.75	73.9	74.5	4.95	5.00	5.00	4.5	4.1	5.2	6.0	5.8	6.7	
						0.39	353	28.63	28.61	25.45	25.77	7.75	7.75	75.0	74.5	5.04	5.00	5.00	3.7	4.1		5.6	5.8		
					B	0.54	308	28.10	28.11	27.56	27.55	7.74	7.74	69.7	69.1	4.67	4.63	4.63	6.0	6.2	5.2	7.3	7.5		6.7
						0.89	328	28.11	28.11	27.54	27.55	7.74	7.74	68.5	69.1	4.59	4.63	4.63	6.4	6.2		7.7	7.5		

Remark: * DA: Depth-Averaged

** Calm: Small or no wave; Moderate: Between calm and rough; Rough: White capped or rougher

*** S: 1 m below the sea surface; M: mid-depth; S: 1 m above the seabed

Water Quality Monitoring Data Log Sheet

Date: 2021/08/31

Tide: Mid-Flood

Monitoring Station	Weather Condition	Sea Condition**	Sampling Time	Water Depth	Depth Level ***	Current Velocity (m/s)	Current Direction	Temperature (°C)		Salinity (ppt)		pH		DO Saturation (%)		Dissolved Oxygen (mg/L)			Turbidity (NTU)			Suspended Solids (mg/L)					
								Value	Average	Value	Average	Value	Average	Value	Average	Value	Average	DA*	Value	Average	DA*	Value	Average	DA*			
F6	Cloudy	Calm	19:05	14.1	S	0.56	87	28.23	28.25	23.93	23.89	7.86	7.86	80.7	82.0	5.51	5.60	5.13	1.6	1.6	3.0	2.2	2.3	3.6			
						0.56	87	28.27		23.84		7.86		83.3		5.68			1.6								
						0.72	73	27.22	27.80	7.81	68.3	4.64	1.9														
					M	0.16	259	27.23	27.23	27.79	27.80	7.82	7.82	69.2	68.8	4.70	4.67	5.13	1.8	1.9	3.0	2.4	2.5	3.0	2.6	2.5	3.6
						0.15	209	26.03		30.25		7.77		53.5		3.66			5.4								
						0.47	44	26.04	30.22	7.76	50.2	3.43	5.6														
B	0.15	209	26.03	26.04	30.25	30.24	7.77	7.77	53.5	51.9	3.66	3.55	3.55	5.4	5.6	3.0	5.4	5.6	3.0	5.8	6.1	3.6					
	0.47	44	26.04		30.22		7.76		50.2		3.43			5.6													
	0.74	319	28.06	28.05	24.82	24.86	7.83	7.84	78.4	79.3	5.34	5.40	4.62	2.1	2.1	3.1	2.5	2.3		4.2							
0.74	319	28.04	26.67	24.90	29.19	7.76	7.76	56.1	56.5	3.82	3.84	4.62	2.5	2.3	3.1		4.3		4.1		4.2						
0.96	83	26.63	26.67	29.33	29.19	7.76	7.76	56.1	56.5	3.82	3.84	4.62	2.5	2.3			3.1	5.9				6.1	4.2				
0.72	256	26.26	26.18	30.12	30.21	7.76	7.76	54.6	52.8	3.72	3.60	3.60	4.8	5.0		3.1		6.3	6.1	4.2							
0.19	161	26.10	26.18	30.30	30.21	7.75	7.76	50.9	52.8	3.47	3.60	3.60	5.2	5.0	3.1			6.3			6.1	4.2					
0.50	328	28.73	28.77	25.23	25.01	7.76	7.76	75.0	77.0	5.04	5.18	4.63	3.8	3.6			4.1	4.1	4.0				5.0				
0.50	328	28.81	28.77	24.78	25.01	7.76	7.76	79.0	77.0	5.31	5.18	4.63	3.3	3.6		4.1		3.8		4.0	5.0						
0.97	70	27.55	27.56	28.53	28.52	7.74	7.74	60.0	60.6	4.04	4.08	4.63	4.9	5.1	4.1			5.2	5.3			5.0					
0.97	70	27.57	27.56	28.51	28.52	7.74	7.74	61.1	60.6	4.11	4.08	4.63	5.2	5.1			4.1	5.4		5.3			5.0				
0.51	35	26.76	26.77	29.16	29.11	7.80	7.78	58.3	56.5	3.96	3.84	3.84	3.7	3.7		4.1		6.0	5.9		5.0						
0.79	6	26.77	26.77	29.06	29.11	7.76	7.78	54.6	56.5	3.71	3.84	3.84	3.7	3.7	4.1			5.7		5.9		5.0					
0.40	203	29.20	29.25	25.12	25.16	7.76	7.76	79.5	80.5	5.30	5.37	5.03	4.6	4.5			5.3	4.1	4.2				5.4				
0.82	280	29.29	29.25	25.19	25.16	7.76	7.76	81.5	80.5	5.43	5.37	5.03	4.4	4.5		5.3		4.3		4.2	5.4						
0.91	328	28.56	28.58	26.71	26.75	7.74	7.74	69.7	70.3	4.66	4.70	5.03	5.8	5.8	5.3			5.2	5.4			5.4					
0.53	69	28.59	28.58	26.78	26.75	7.74	7.74	70.8	70.3	4.73	4.70	5.03	5.8	5.8			5.3	5.5		5.4			5.4				
0.86	106	27.60	27.77	27.82	27.58	7.74	7.74	64.9	63.8	4.38	4.30	4.30	5.7	5.7		5.3		6.8	6.6		5.4						
0.61	197	27.93	27.77	27.34	27.58	7.74	7.74	62.7	63.8	4.22	4.30	4.30	5.7	5.7	5.3			6.4		6.6		5.4					
0.31	60	27.56	27.58	26.75	26.70	7.78	7.78	65.8	66.2	4.47	4.50	4.50	10.7	10.6			8.4	9.1	15.1				15.0				
0.31	60	27.59	27.58	26.64	26.70	7.78	7.78	66.6	66.2	4.53	4.50	4.50	10.4	10.6		8.4		21.1		15.1	15.0						
0.08	356	27.57	27.52	26.68	26.98	7.78	7.78	70.4	67.8	4.78	4.60	4.60	6.9	6.3	8.4			9.3	14.9			15.0					
0.28	86	27.47	27.52	27.27	26.98	7.77	7.78	65.1	67.8	4.42	4.60	4.60	5.7	6.3			8.4	20.5		14.9			15.0				

Remark: * DA: Depth-Averaged

** Calm: Small or no wave; Moderate: Between calm and rough; Rough: White capped or rougher

*** S: 1 m below the sea surface; M: mid-depth; B: 1 m above the seabed

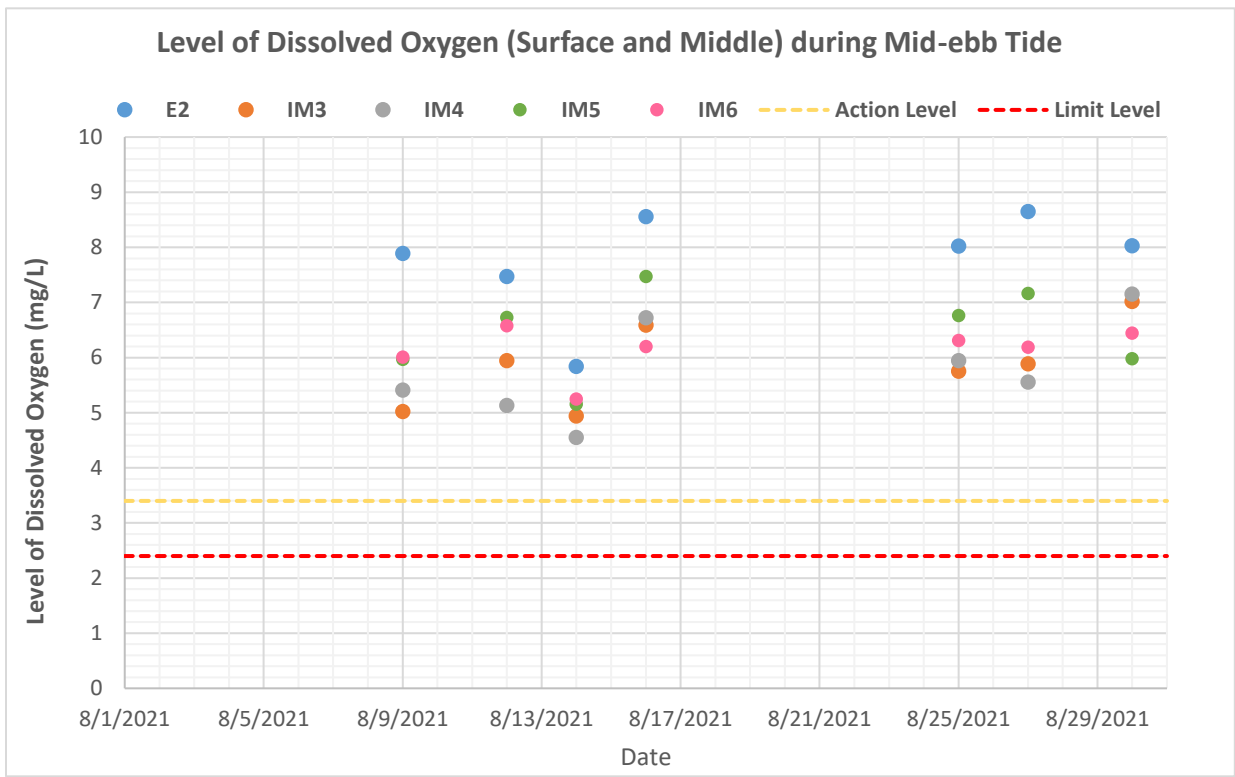


Figure G1a: Levels of Surface and Middle Dissolved Oxygen (mg/L) at control station (E2) and impact stations (IM3-IM6) under Group 2 during mid-ebb tides in August 2021.

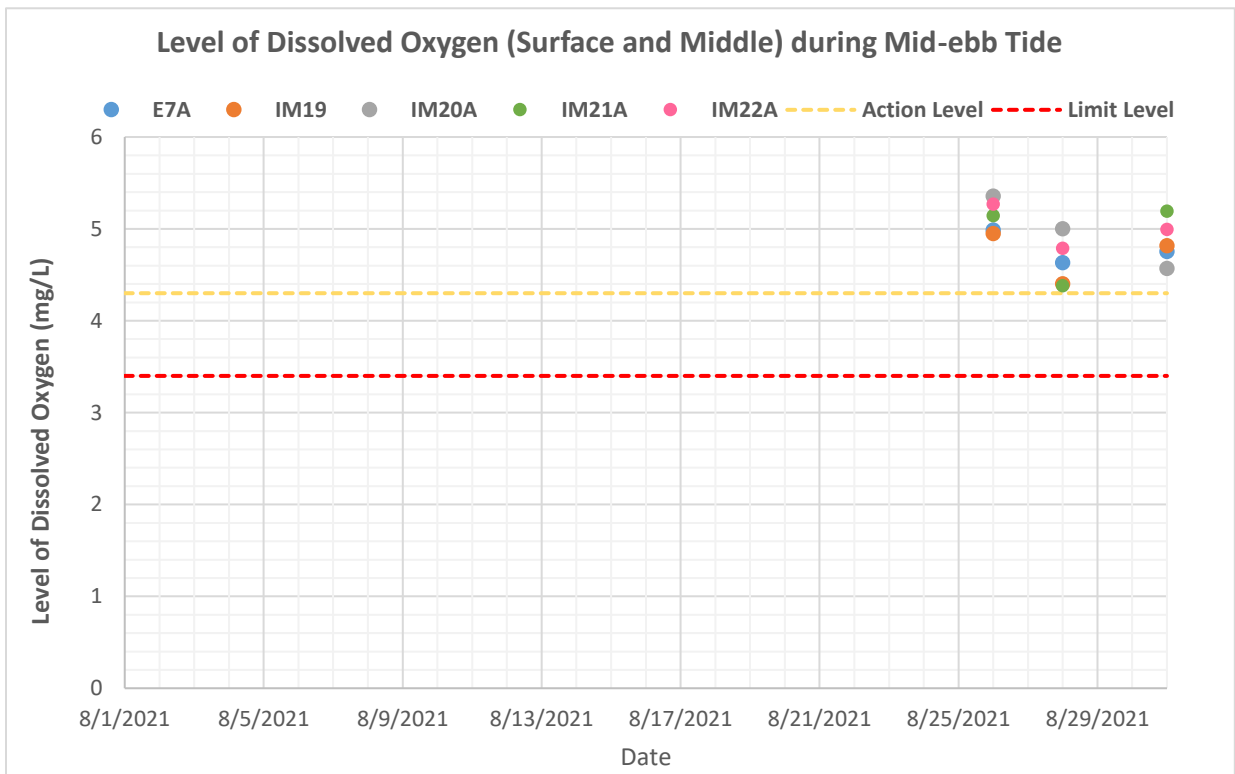


Figure G1b: Levels of Surface and Middle Dissolved Oxygen (mg/L) at control station (E7A) and impact stations (IM19-IM22A) under Group 8 during mid-ebb tides in August 2021.

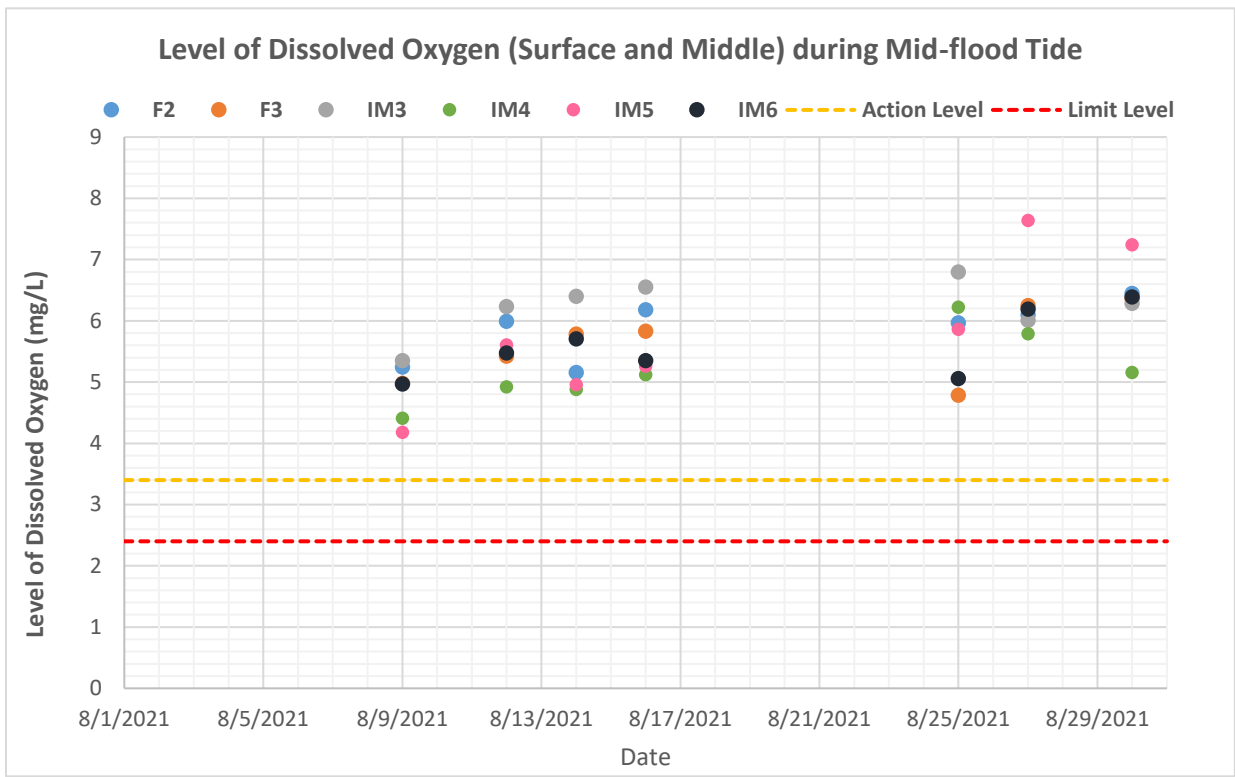


Figure G1c: Levels of Surface and Middle Dissolved Oxygen (mg/L) at control stations (F2-F3) and impact stations (IM3-IM6) under Group 2 during mid-flood tides in August 2021.

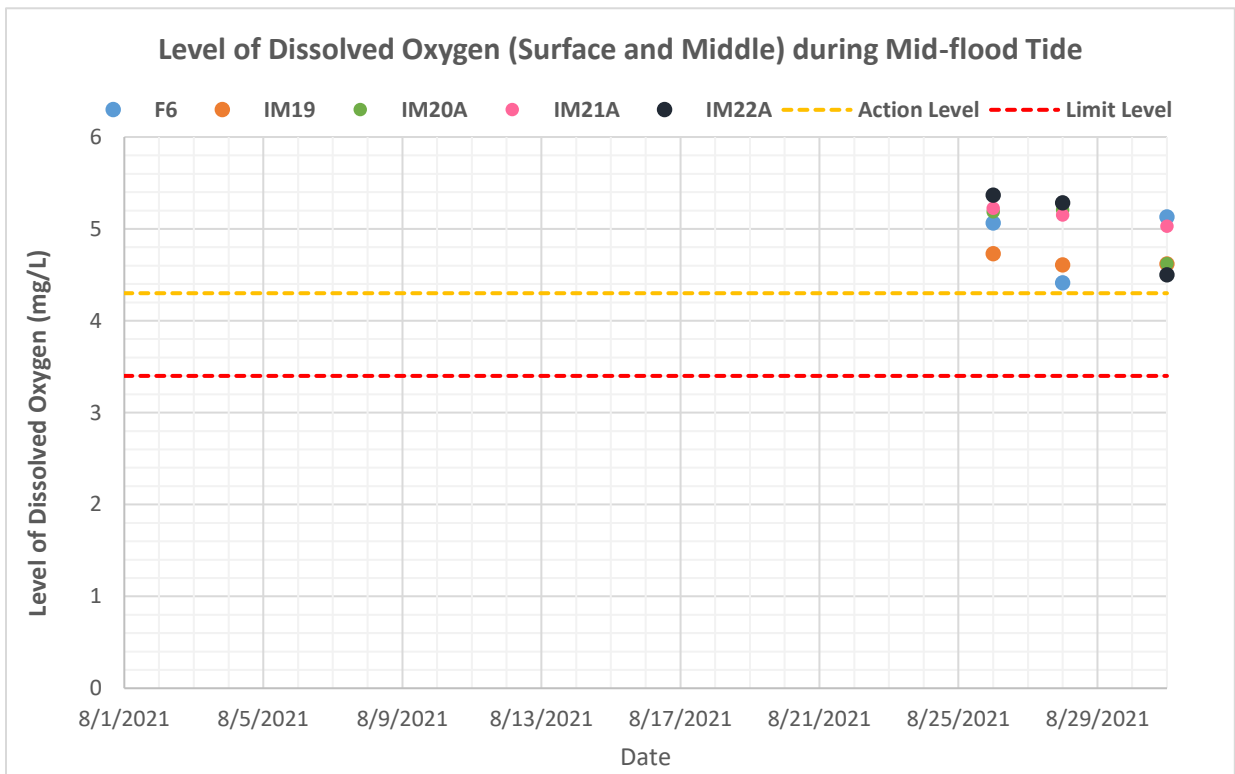


Figure G1d: Levels of Surface and Middle Dissolved Oxygen (mg/L) at control station (F6) and impact stations (IM19-IM22A) under Group 8 during mid-flood tides in August 2021.

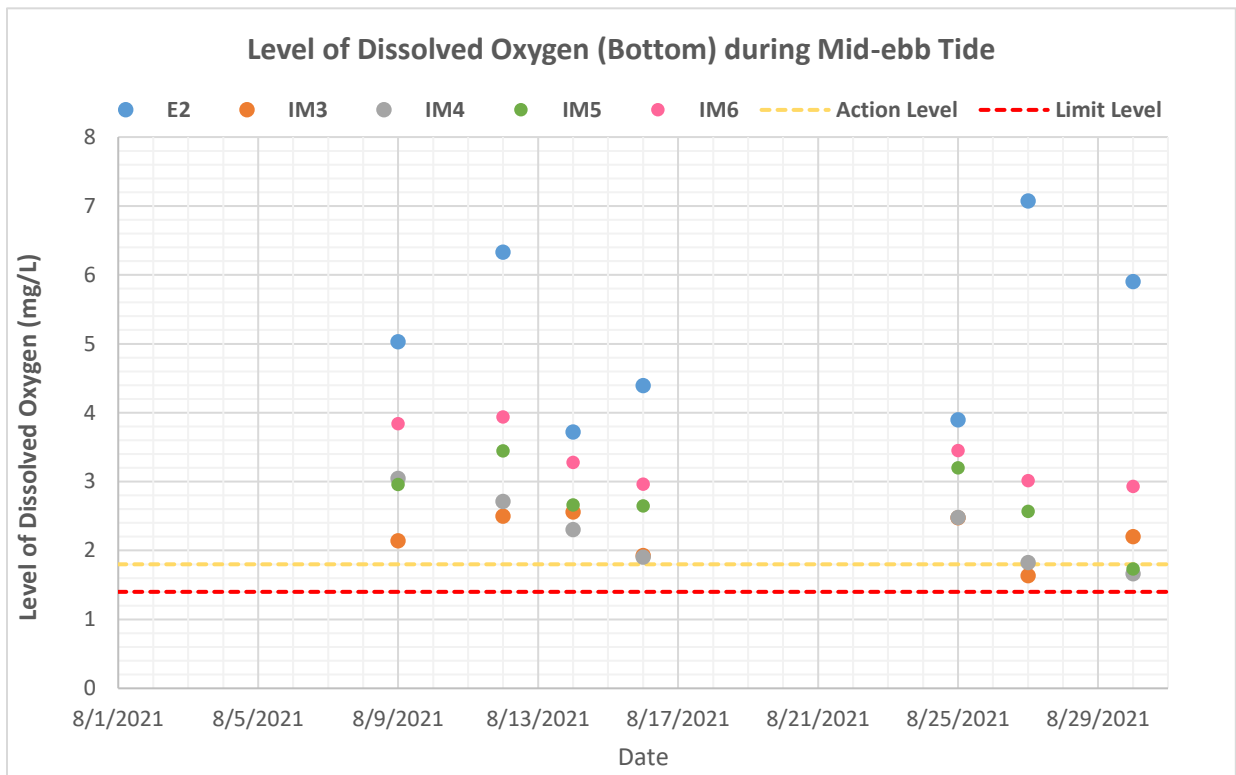


Figure G2a: Levels of Bottom Dissolved Oxygen (mg/L) at control station (E2) and impact stations (IM3-IM6) under Group 2 during mid-ebb tides in August 2021.

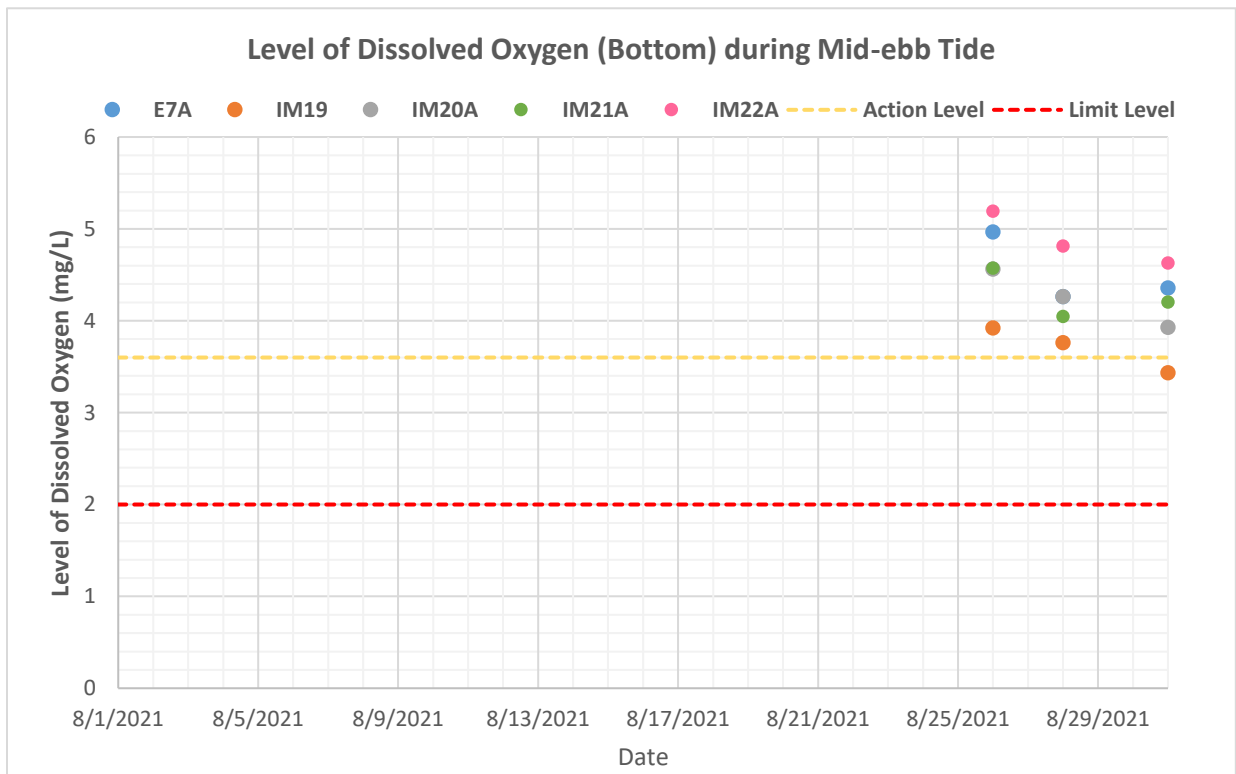


Figure G2b: Levels of Bottom Dissolved Oxygen (mg/L) at control station (E7A) and impact stations (IM19-IM22A) under Group 8 during mid-ebb tides in August 2021.

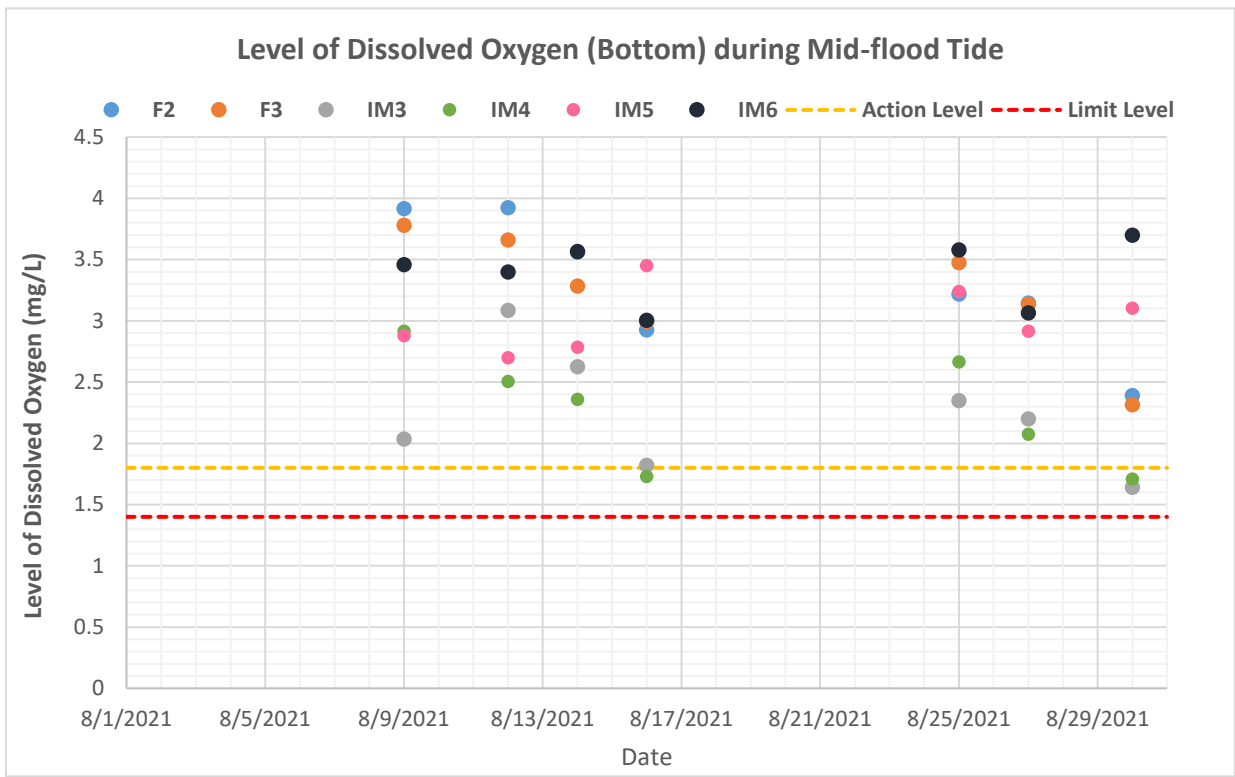


Figure G2c: Levels of Bottom Dissolved Oxygen (mg/L) at control stations (F2-F3) and impact stations (IM3-IM6) under Group 2 during mid-flood tides in August 2021.

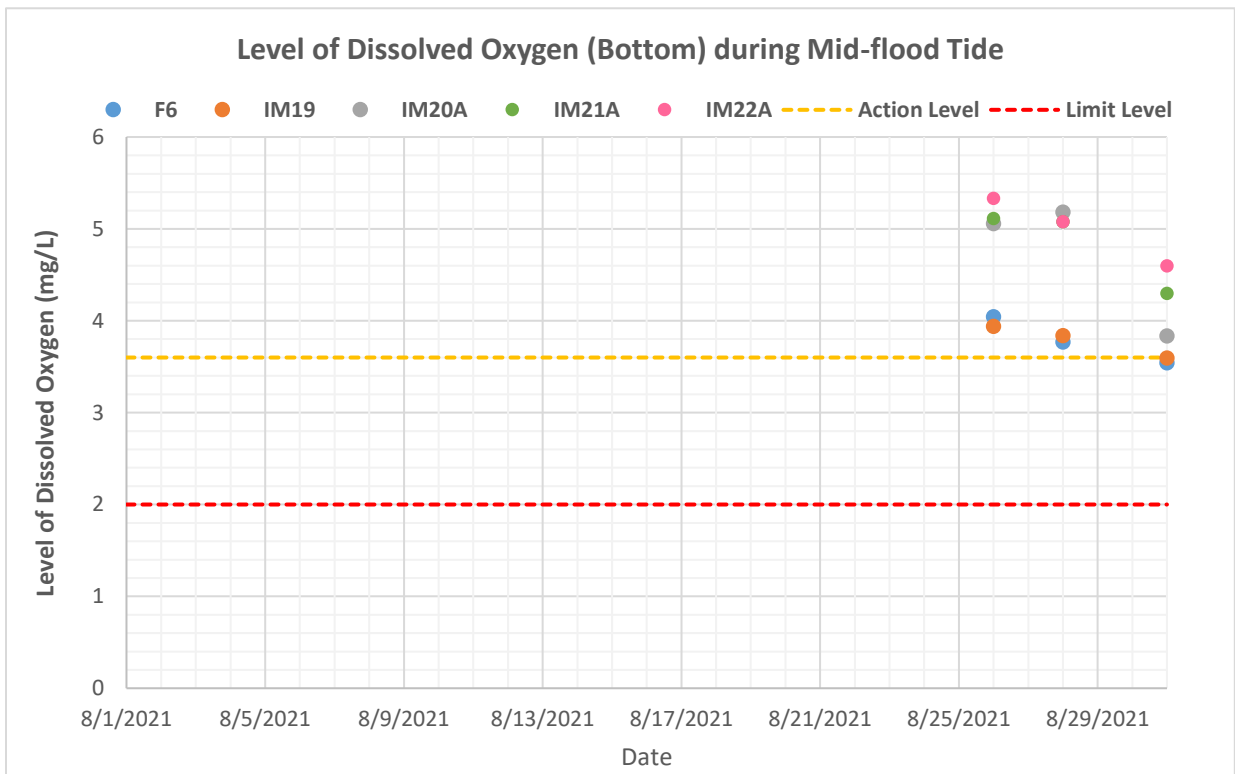


Figure G2d: Levels of Bottom Dissolved Oxygen (mg/L) at control station (F6) and impact stations (IM19-IM22A) under Group 8 during mid-flood tides in August 2021.

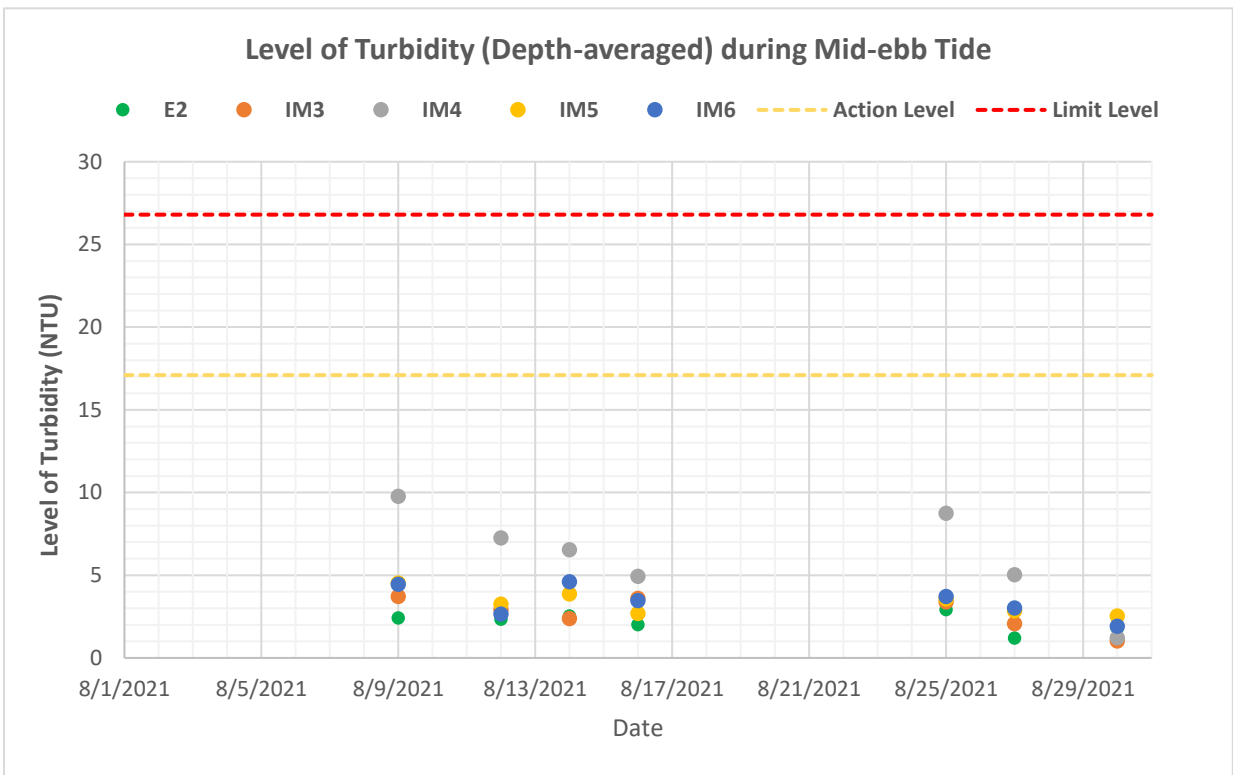


Figure G3a: Levels of Depth-averaged Turbidity (NTU) at control station (E2) and impact stations (IM3-IM6) under Group 2 during mid-ebb tides in August 2021.

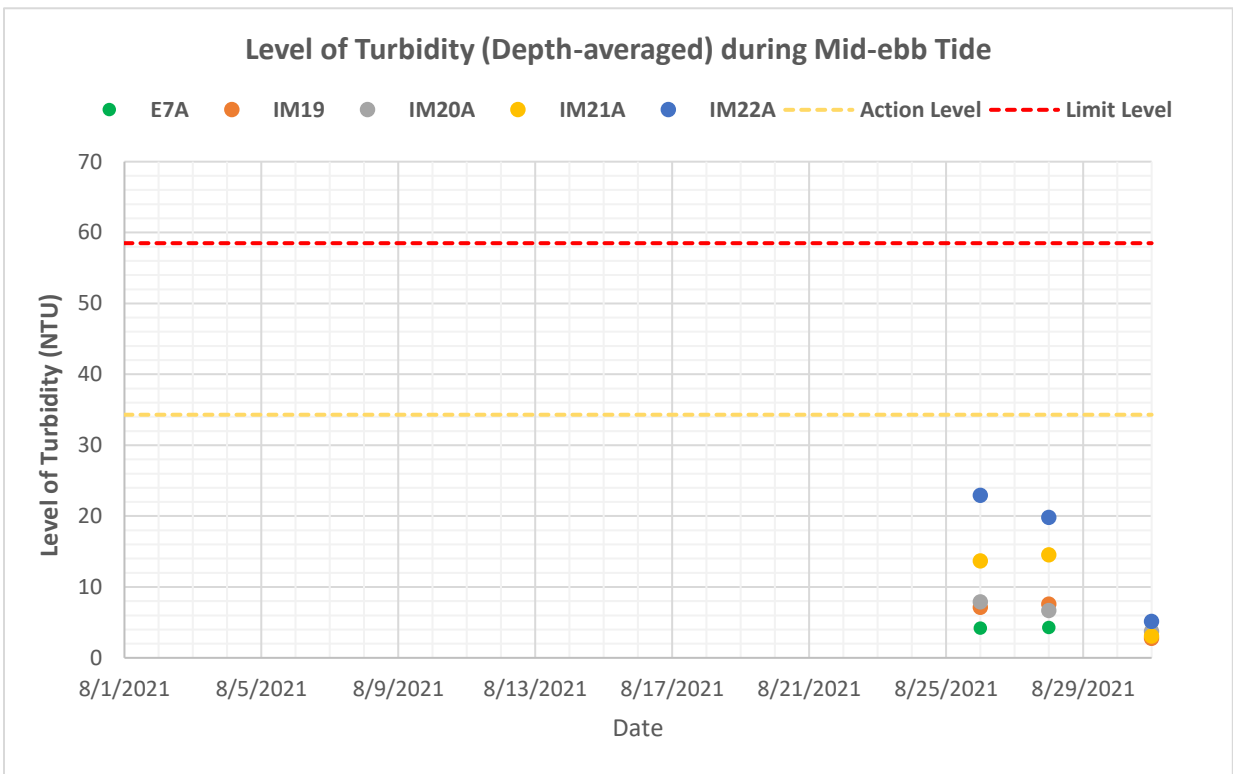


Figure G3b: Levels of Depth-averaged Turbidity (NTU) at control station (E7A) and impact stations (IM19-IM22A) under Group 8 during mid-ebb tides in August 2021.

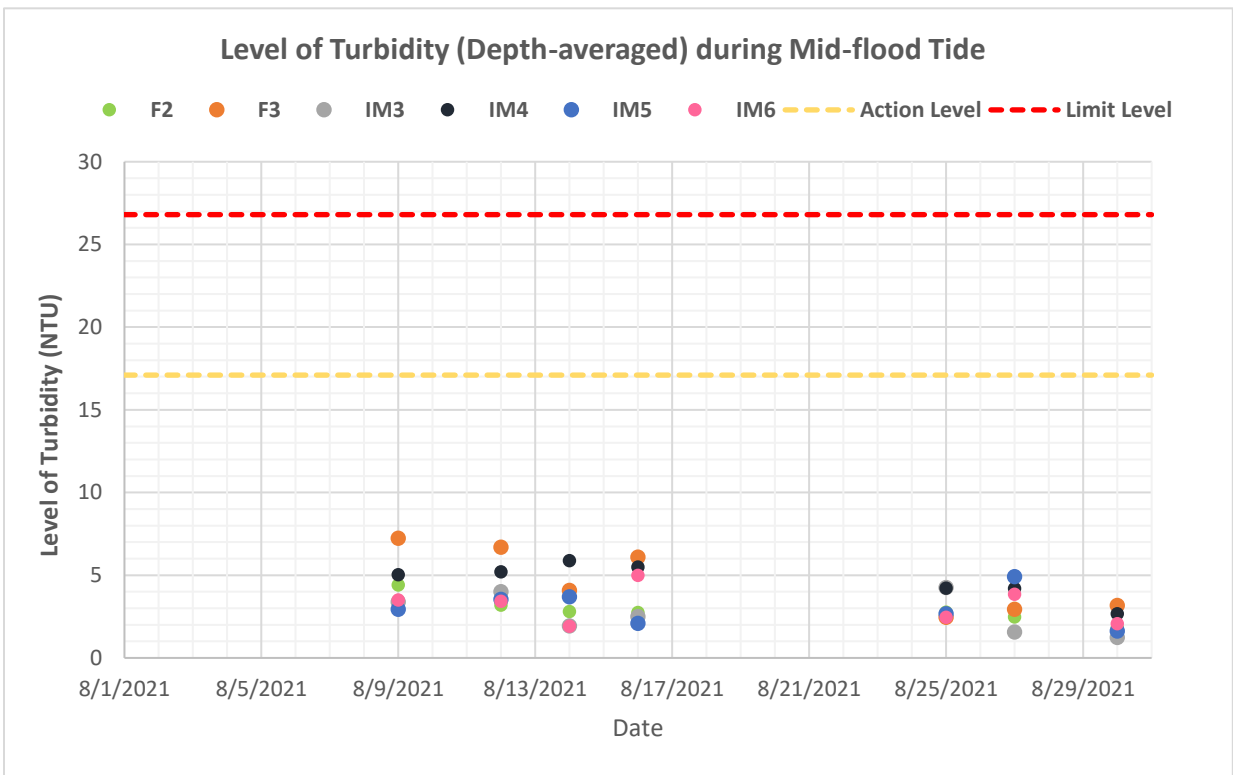


Figure G3c: Levels of Depth-averaged Turbidity (NTU) at control stations (F2-F3) and impact stations (IM3-IM6) under Group 2 during mid-flood tides in August 2021.

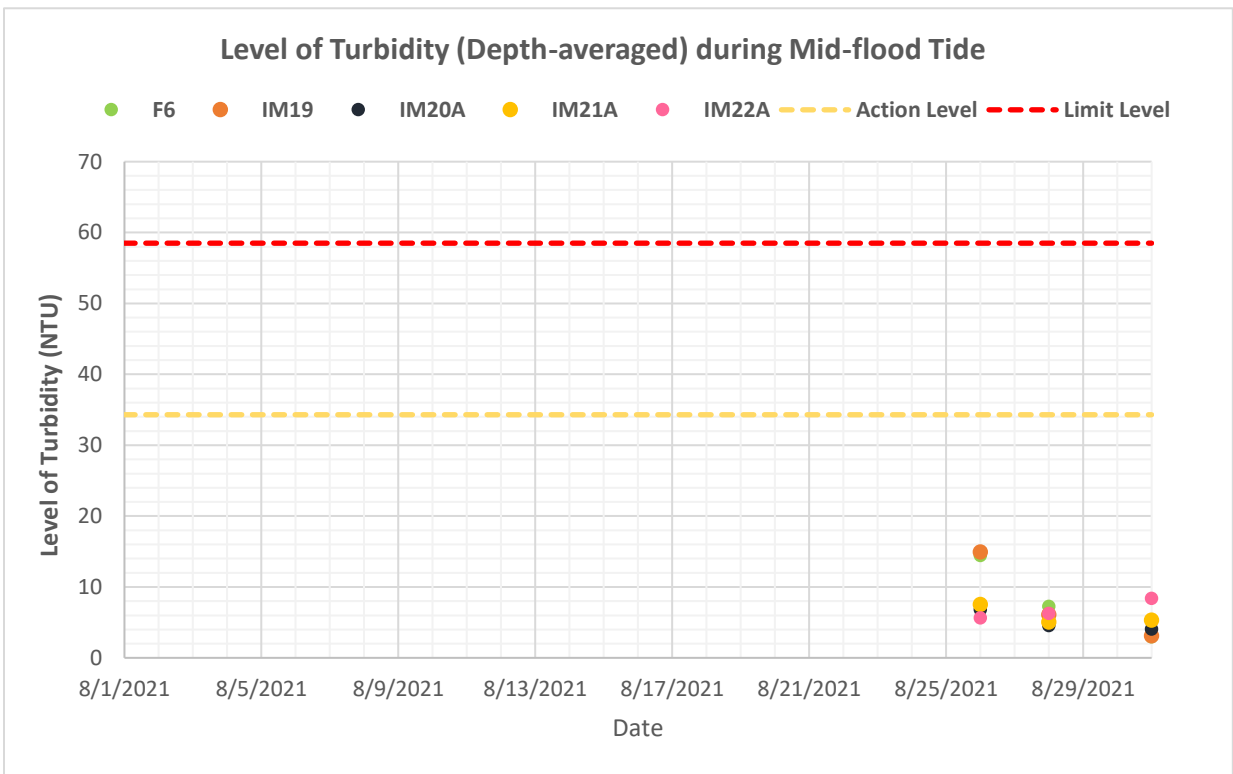


Figure G3d: Levels of Depth-averaged Turbidity (NTU) at control station (F6) and impact stations (IM19-IM22A) under Group 8 during mid-flood tides in August 2021.

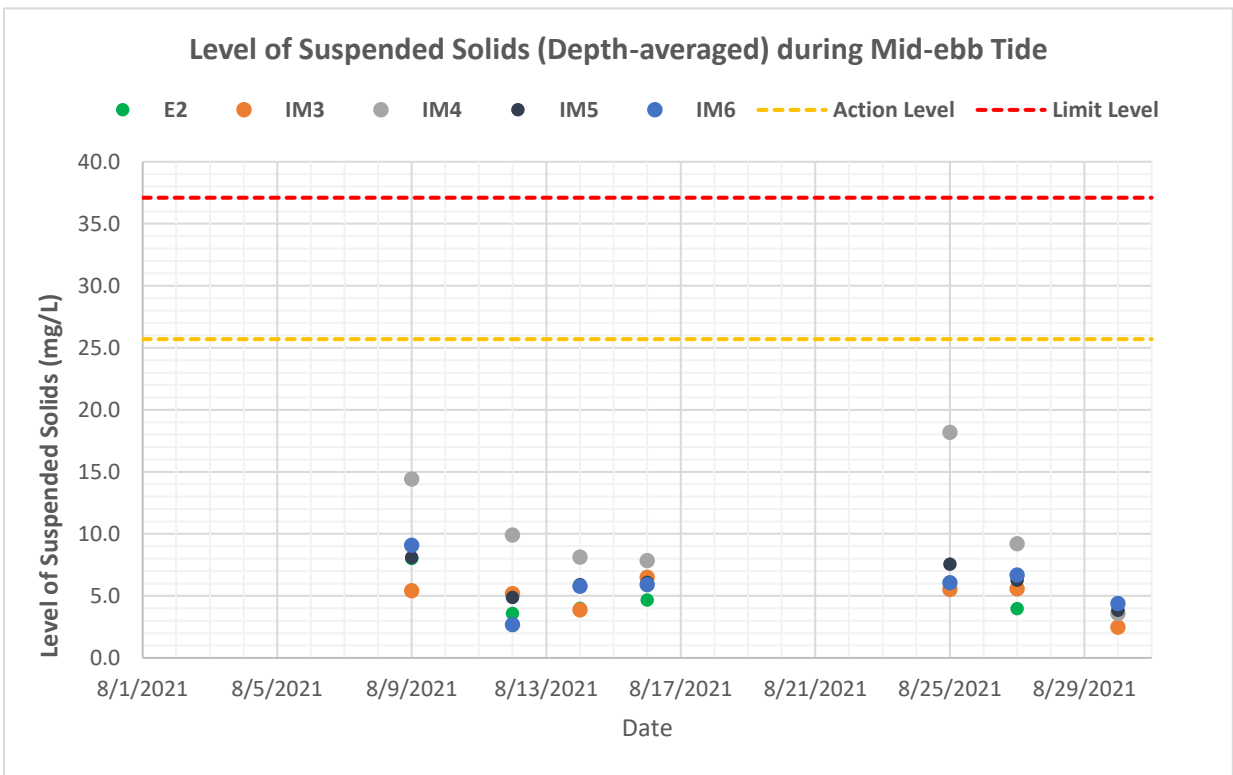


Figure G4a: Levels of Depth-averaged Suspended Solids (mg/L) at control station (E2) and impact stations (IM3-IM6) under Group 2 during mid-ebb tides in August 2021.

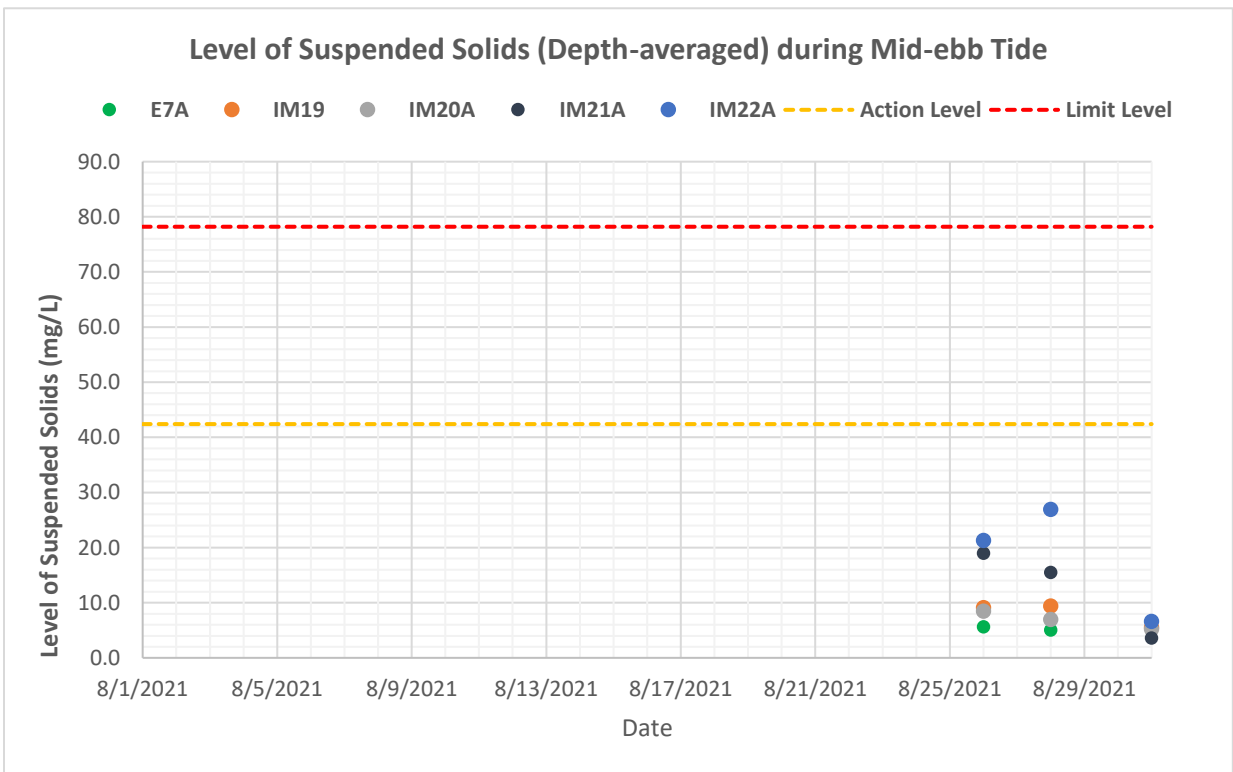


Figure G4b: Levels of Depth-averaged Suspended Solids (mg/L) at control station (E7A) and impact stations (IM19-IM22A) under Group 8 during mid-ebb tides in August 2021.

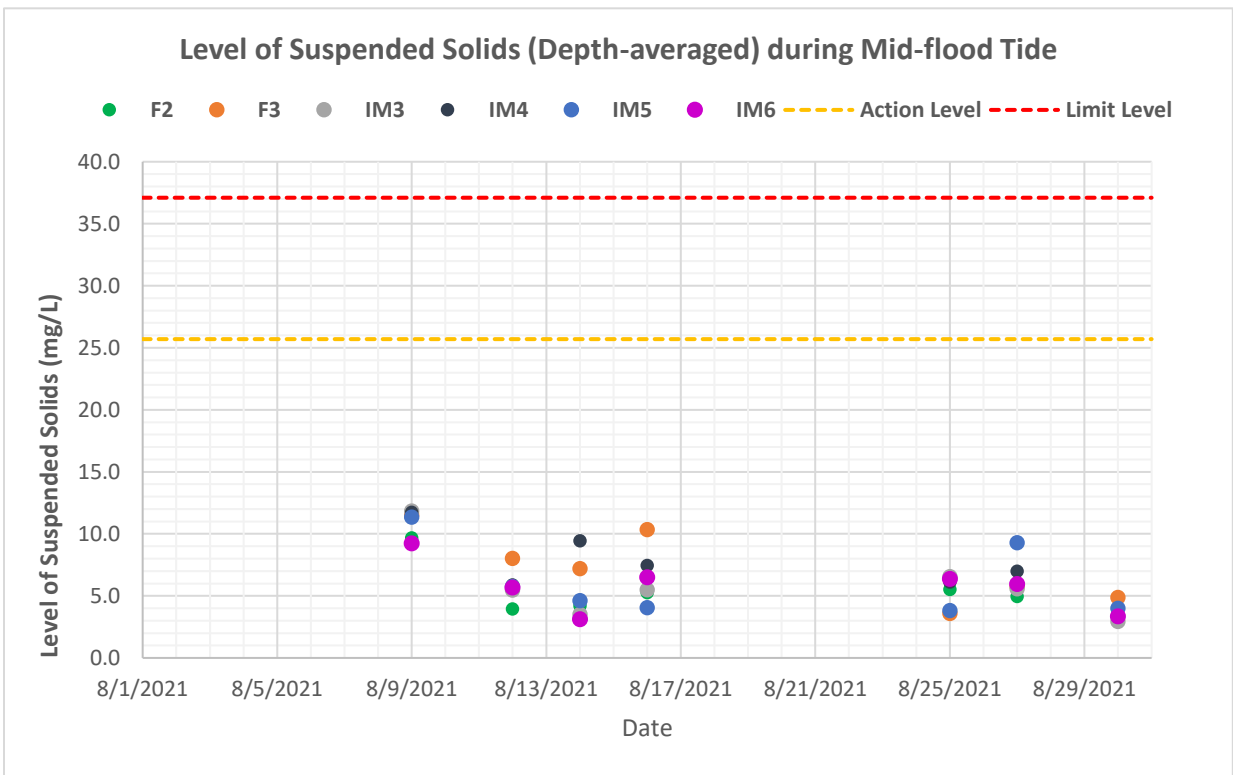


Figure G4c: Levels of Depth-averaged Suspended Solids (mg/L) at control stations (F2-F3) and impact stations (IM3-IM6) under Group 2 during mid-flood tides in August 2021.

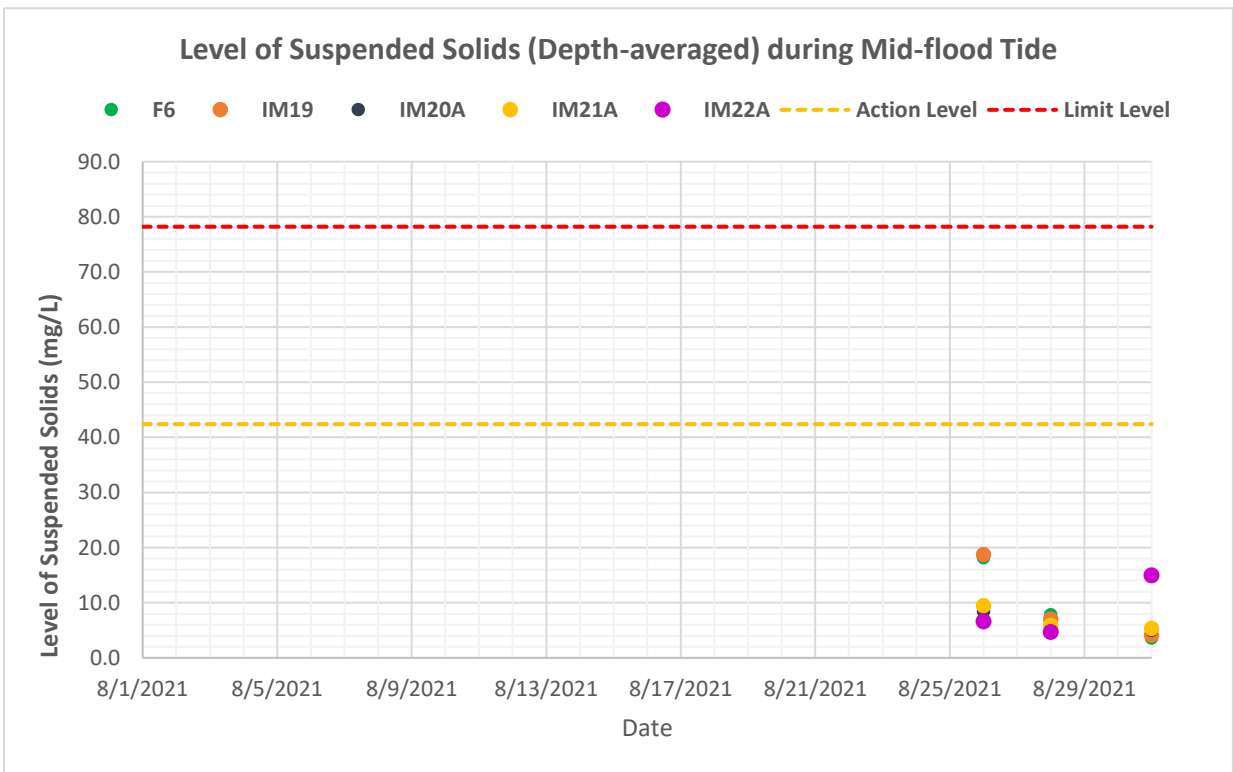


Figure G4d: Levels of Depth-averaged Suspended Solids (mg/L) at control station (F6) and impact stations (IM19-IM22A) under Group 8 during mid-flood tides in August 2021.

ANNEX H

CALIBRATION CERTIFICATES FOR MARINE WATER QUALITY MONITORING EQUIPMENT



REPORT OF EQUIPMENT PERFORMANCE CHECK/CALIBRATION

CONTACT:	SAMUEL LAI	WORK ORDER:	HK2121764
CLIENT:	EGS (ASIA) LTD		
ADDRESS:	15/F., NORTH POINT INDUSTRIAL BUILDING, 499 KING'S ROAD, NORTH POINT, HONG KONG	SUB-BATCH:	0
		LABORATORY:	HONG KONG
		DATE RECEIVED:	31-May-2021
		DATE OF ISSUE:	01-Jun-2021

SPECIFIC COMMENTS

Equipment information (Brand name, Model No., Serial No. and Equipment No.) is provided by client. The performance of the equipment stated in this report is checked with independent reference material and results compared against a calibrated secondary source.

The "Tolerance Limit" quoted is the acceptance criteria applicable for similar equipment used by the laboratory or quoted from relevant international standards.

The validity of equipment/ meter performance only applies to the result(s) stated in the report.

Equipment Type:	Multifunctional Meter
Service Nature:	Performance Check
Scope:	Dissolved Oxygen, pH Value, Turbidity, Salinity and Temperature
Brand Name/ Model No.:	[YSI]/ [6820-V2-M]
Serial No./ Equipment No.:	[09H101347]/ [MPP37]
Date of Calibration:	31-May-2021

GENERAL COMMENTS

This is the Final Report and supersedes any preliminary report with this batch number.

Mr Chan Siu Ming, Vico
Manager - Inorganic

This report may not be reproduced except with prior written approval from ALS Technichem (HK) Pty Ltd.

REPORT OF EQUIPMENT PERFORMANCE CHECK/CALIBRATION



WORK ORDER: HK2121764
 SUB-BATCH: 0
 DATE OF ISSUE: 01-Jun-2021
 CLIENT: EGS (ASIA) LTD

Equipment Type: Multifunctional Meter
 Brand Name/ Model No.: [YSI]/ [6820-V2-M]
 Serial No./ Equipment No.: [09H101347]/ [MPP37]
 Date of Calibration: 31-May-2021

PARAMETERS:

Dissolved Oxygen Method Ref: APHA (21st edition), 4500O: G

Expected Reading (mg/L)	Displayed Reading (mg/L)	Tolerance (mg/L)
2.94	3.09	+0.15
5.27	5.39	+0.12
7.03	7.03	+0.00
	Tolerance Limit (mg/L)	±0.20

pH Value Method Ref: APHA (21st edition), 4500H: B

Expected Reading (pH unit)	Displayed Reading (pH unit)	Tolerance (pH unit)
4.0	3.95	-0.05
7.0	6.89	-0.11
10.0	10.00	+0.00
	Tolerance Limit (pH unit)	±0.20

Remark: "Displayed Reading" presents the figures shown on item under calibration / checking regardless of equipment precision or significant figures.

Mr Chan Siu Ming, Vico
 Manager - Inorganic

REPORT OF EQUIPMENT PERFORMANCE CHECK/CALIBRATION



WORK ORDER: HK2121764
 SUB-BATCH: 0
 DATE OF ISSUE: 01-Jun-2021
 CLIENT: EGS (ASIA) LTD

Equipment Type: Multifunctional Meter
 Brand Name/ Model No.: [YSI]/ [6820-V2-M]
 Serial No./ Equipment No.: [09H101347]/ [MPP37]
 Date of Calibration: 31-May-2021

PARAMETERS:

Turbidity Method Ref: APHA (21st edition), 2130B

Expected Reading (NTU)	Displayed Reading (NTU)	Tolerance (%)
0	0.0	--
4	3.6	-10.0
40	37.5	-6.3
80	80.7	+0.9
	Tolerance Limit (%)	±10.0

Salinity Method Ref: APHA (21st edition), 2520B

Expected Reading (ppt)	Displayed Reading (ppt)	Tolerance (%)
0	0.04	--
10	9.01	-9.9
20	20.01	+0.1
30	29.04	-3.2
	Tolerance Limit (%)	±10.0

Temperature Method Ref: Section 6 of International Accreditation New Zealand Technical Guide No. 3 Second edition March 2008: Working Thermometer Calibration Procedure.

Expected Reading (°C)	Displayed Reading (°C)	Tolerance (°C)
11.8	12.15	+0.4
20.4	20.88	+0.5
39.9	40.25	+0.4
	Tolerance Limit (°C)	±2.0

Remark: "Displayed Reading" presents the figures shown on item under calibration / checking regardless of equipment precision or significant figures.

Mr Chan Siu Ming, Vico
 Manager - Inorganic



REPORT OF EQUIPMENT PERFORMANCE CHECK/CALIBRATION

CONTACT:	SAMUEL LAI	WORK ORDER:	HK2128567
CLIENT:	EGS (ASIA) LTD		
ADDRESS:	15/F., NORTH POINT INDUSTRIAL BUILDING, 499 KING'S ROAD, NORTH POINT, HONG KONG	SUB-BATCH:	0
		LABORATORY:	HONG KONG
		DATE RECEIVED:	15-Jul-2021
		DATE OF ISSUE:	16-Jul-2021

SPECIFIC COMMENTS

Equipment information (Brand name, Model No., Serial No. and Equipment No.) is provided by client. The performance of the equipment stated in this report is checked with independent reference material and results compared against a calibrated secondary source. The "Tolerance Limit" quoted is the acceptance criteria applicable for similar equipment used by the laboratory or quoted from relevant international standards. The validity of equipment/ meter performance only applies to the result(s) stated in the report.

Equipment Type:	Multifunctional Meter
Service Nature:	Performance Check
Scope:	Dissolved Oxygen, pH Value, Turbidity, Salinity and Temperature
Brand Name/ Model No.:	[YSI]/ [6920V2-M]
Serial No./ Equipment No.:	[16L100579]/ [MPP56]
Date of Calibration:	15-July-2021

GENERAL COMMENTS

This is the Final Report and supersedes any preliminary report with this batch number.

Ms. Lin Wai Yu, Iris
Assistant Manager - Inorganic

This report may not be reproduced except with prior written approval from ALS Technichem (HK) Pty Ltd.

REPORT OF EQUIPMENT PERFORMANCE CHECK/CALIBRATION



WORK ORDER: HK2128567
 SUB-BATCH: 0
 DATE OF ISSUE: 16-Jul-2021
 CLIENT: EGS (ASIA) LTD

Equipment Type: Multifunctional Meter
 Brand Name/ Model No.: [YSI]/ [6920V2-M]
 Serial No./ Equipment No.: [16L100579]/ [MPP56]
 Date of Calibration: 15-July-2021

PARAMETERS:

Dissolved Oxygen Method Ref: APHA (21st edition), 4500O: G

Expected Reading (mg/L)	Displayed Reading (mg/L)	Tolerance (mg/L)
2.82	2.81	-0.01
4.46	4.48	+0.02
7.30	7.31	+0.01
	Tolerance Limit (mg/L)	±0.20

pH Value Method Ref: APHA (21st edition), 4500H: B

Expected Reading (pH unit)	Displayed Reading (pH unit)	Tolerance (pH unit)
4.0	3.96	-0.04
7.0	7.02	+0.02
10.0	9.91	-0.09
	Tolerance Limit (pH unit)	±0.20

Remark: "Displayed Reading" presents the figures shown on item under calibration / checking regardless of equipment precision or significant figures.

Ms. Lin Wai Yu, Iris
 Assistant Manager - Inorganic

REPORT OF EQUIPMENT PERFORMANCE CHECK/CALIBRATION



WORK ORDER: HK2128567
 SUB-BATCH: 0
 DATE OF ISSUE: 16-Jul-2021
 CLIENT: EGS (ASIA) LTD

Equipment Type: Multifunctional Meter
 Brand Name/ Model No.: [YSI]/ [6920V2-M]
 Serial No./ Equipment No.: [16L100579]/ [MPP56]
 Date of Calibration: 15-July-2021

PARAMETERS:

Turbidity Method Ref: APHA (21st edition), 2130B

Expected Reading (NTU)	Displayed Reading (NTU)	Tolerance (%)
0	0.0	--
4	4.0	+0.0
40	40.2	+0.5
80	80.0	+0.0
	Tolerance Limit (%)	±10.0

Salinity Method Ref: APHA (21st edition), 2520B

Expected Reading (ppt)	Displayed Reading (ppt)	Tolerance (%)
0	0.03	--
10	10.63	+6.3
20	20.41	+2.1
30	29.76	-0.8
	Tolerance Limit (%)	±10.0

Temperature Method Ref: Section 6 of International Accreditation New Zealand Technical Guide No. 3 Second edition March 2008: Working Thermometer Calibration Procedure.

Expected Reading (°C)	Displayed Reading (°C)	Tolerance (°C)
10.0	10.06	+0.1
20.0	20.25	+0.3
40.5	39.09	-1.4
	Tolerance Limit (°C)	±2.0

Remark: "Displayed Reading" presents the figures shown on item under calibration / checking regardless of equipment precision or significant figures.

Ms. Lin Wai Yu, Iris
 Assistant Manager - Inorganic

ANNEX I

EVENT AND ACTION PLAN FOR MARINE WATER QUALITY MONITORING

TABLE I.1 EVENT AND ACTION PLAN FOR MARINE WATER QUALITY MONITORING

Event	Action			
	ET	IEC	Contractor(s)	Project Proponents
Action Level being exceeded by one sampling day	<ol style="list-style-type: none"> 1. Repeat <i>in-situ</i> measurement to confirm findings; 2. Check monitoring data, plant, equipment and Contractor(s)'s working methods; 3. Identify source(s) of impact and record in notification of exceedance; 4. Inform IEC, Contractor(s) and Project Proponents. 	<ol style="list-style-type: none"> 1. Check monitoring data submitted by ET and Contractor(s)'s working methods. 	<ol style="list-style-type: none"> 1. Confirm receipt of notification of exceedance in writing; 2. Check plant and equipment and rectify unacceptable practice. 	<ol style="list-style-type: none"> 1. Confirm receipt of notification of exceedance in writing.
Action Level being exceeded by two or more consecutive sampling days	<ol style="list-style-type: none"> 1. Repeat <i>in-situ</i> measurement to confirm findings; 2. Check monitoring data, plant, equipment and Contractor(s)'s working methods; 3. Identify source(s) of impact and record in notification of exceedance; 4. Inform IEC, Contractor(s) and Project Proponents; 5. Discuss with IEC and Contractor(s) on additional mitigation measures and ensure that they are implemented. 	<ol style="list-style-type: none"> 1. Check monitoring data submitted by ET and Contractor(s)'s working methods; 2. Discuss with ET and Contractor(s) on additional mitigation measures and advise Project Proponents accordingly; 3. Assess the effectiveness of the implemented mitigation measures. 	<ol style="list-style-type: none"> 1. Confirm receipt of notification of exceedance in writing; 2. Check plant and equipment and rectify unacceptable practice; 3. Consider changes of working methods; 4. Discuss with ET and IEC on additional mitigation measures and propose them to Project Proponents within 3 working days; 5. Implement the agreed mitigation measures. 	<ol style="list-style-type: none"> 1. Confirm receipt of notification of exceedance in writing; 2. Discuss with the IEC on the proposed additional mitigation measures and agree on the mitigation measures to be implemented; 3. Ensure additional mitigation measures are properly implemented.

Event	Action			
	ET	IEC	Contractor(s)	Project Proponents
Limit Level being exceeded by one sampling day	<ol style="list-style-type: none"> 1. Repeat <i>in situ</i> measurement to confirm findings; 2. Check monitoring data, plant, equipment and Contractor(s)'s working methods; 3. Identify source(s) of impact and record in notification of exceedance; 4. Inform IEC, Contractor(s), Project Proponents and EPD; 5. Discuss with IEC and Contractor(s) on additional mitigation measures and ensure that they are implemented. 	<ol style="list-style-type: none"> 1. Check monitoring data submitted by ET and Contractor(s)'s working methods; 2. Discuss with ET and Contractor(s) on additional mitigation measures and advise Project Proponents accordingly; 3. Assess the effectiveness of the implemented mitigation measures. 	<ol style="list-style-type: none"> 1. Confirm receipt of notification of exceedance in writing; 2. Check plant and equipment and rectify unacceptable practice; 3. Critically review the need to change working methods; 4. Discuss with ET and IEC on additional mitigation measures and propose them to Project Proponents within 3 working days; 5. Implement the agreed mitigation measures. 	<ol style="list-style-type: none"> 1. Confirm receipt of notification of exceedance in writing; 2. Discuss with the IEC on the proposed additional mitigation measures and agree on the mitigation measures to be implemented; 3. Ensure additional mitigation measures are properly implemented; 4. Request Contractor(s) to critically review the working methods.
Limit Level being exceeded by two or more consecutive sampling days	<ol style="list-style-type: none"> 1. Repeat <i>in situ</i> measurement to confirm findings; 2. Check monitoring data, plant, equipment and Contractor(s)'s working methods; 3. Identify source(s) of impact and record in notification of exceedance; 4. Inform IEC, Contractor(s), Project Proponents and EPD; 5. Discuss with IEC and Contractor(s) on additional mitigation measures and ensure that they are implemented. 	<ol style="list-style-type: none"> 1. Check monitoring data submitted by ET and Contractor(s)'s working methods; 2. Discuss with ET and Contractor(s) on additional mitigation measures and advise Project Proponents accordingly; 3. Assess the effectiveness of the implemented mitigation measures. 	<ol style="list-style-type: none"> 1. Confirm receipt of notification of exceedance in writing; 2. Check plant and equipment and rectify unacceptable practice; 3. Critically review the need to change working methods; 4. Discuss with ET and IEC on additional mitigation measures and propose them to Project Proponents within 3 working days; 5. Implement the agreed mitigation measures; 6. As directed by Project Proponents, slow down or stop all or part of the marine construction works until no exceedance of Limit Level. 	<ol style="list-style-type: none"> 1. Confirm receipt of notification of exceedance in writing; 2. Discuss with the IEC on the proposed additional mitigation measures and agree on the mitigation measures to be implemented; 3. Ensure additional mitigation measures are properly implemented; 4. Request Contractor(s) to critically review the working methods; 5. Consider and instruct, if necessary, the Contractor(s) to slow down or to stop all or part of the marine construction works until no exceedance of Limit Level.

ANNEX J

MARINE WATER QUALITY MONITORING RESULTS FOR SILT CURTAIN PILOT TEST

Pilot Test Water Quality Data Log Sheet

Date: 2021/08/26

Round: 1

Jetting Work Rate: 29.08 m/hr

Tidal State: Flood tide

Monitoring Station	Weather Condition	Sea Condition**	Sampling Time	Water Depth	Depth Level ***	Current Velocity (m/s)	Current Direction	Temperature (°C)		Salinity (ppt)		pH		DO Saturation (%)		Dissolved Oxygen (mg/L)			Turbidity (NTU)			Suspended Solids (mg/L)					
								Value	Average	Value	Average	Value	Average	Value	Average	Value	Average	DA*	Value	Average	DA*	Value	Average	DA*			
A1	Cloudy	Calm	07:39	19.0	S	0.26	248	27.78	27.79	27.86	27.88	8.00	8.02	105.5	105.9	7.10	7.12	6.04	17.5	17.4	195.5	6.8	6.6	10,322.0			
						0.49	296	27.80	27.89	30.40	30.40	7.88	7.89	106.2	106.2	7.14	7.12	6.04	17.2	17.4	195.5	6.3	6.6				
					M	0.62	252	26.04	26.06	30.39	30.40	7.88	7.89	73.0	72.5	4.99	4.95	6.04	53.9	54.4	195.5	9.3	9.4				
						0.62	252	26.08	26.06	30.40	30.40	7.89	7.89	71.9	71.9	4.91	4.95	6.04	54.8	54.4	195.5	9.5	9.4				
					B	0.37	345	24.56	24.69	33.02	33.02	7.90	7.91	57.6	52.9	3.97	3.64	3.64	419.3	514.8	195.5	31,700	30,950		195.5	31,700	30,950
						0.37	345	24.81	24.69	33.01	33.02	7.91	7.91	48.1	52.9	3.31	3.64	3.64	610.2	514.8	195.5	30,200	30,950		195.5	30,200	30,950
B1	Cloudy	Calm	08:06	18.5	S	0.28	184	28.09	28.09	27.82	27.86	8.27	8.30	123.5	126.2	8.27	8.45	5.90	0.8	0.8	5.9	2.6	2.6	8.0			
						0.40	346	28.09	28.09	27.89	27.86	8.32	8.30	128.9	126.2	8.63	8.45	5.90	0.7	0.8	5.9	2.5	2.6				
					M	0.25	335	25.47	25.51	31.40	31.38	7.96	7.96	47.3	49.0	3.24	3.36	3.36	2.2	2.1	5.9	3.4	3.6				
						0.25	335	25.54	25.51	31.36	31.38	7.96	7.96	50.7	49.0	3.47	3.36	3.36	2.0	2.1	5.9	3.8	3.6				
					B	0.33	77	23.59	23.59	34.14	34.14	7.98	7.97	39.6	38.5	2.76	2.69	2.69	15.2	14.7	5.9	17.7	18.0				
						0.33	77	23.59	23.59	34.13	34.14	7.96	7.97	37.4	38.5	2.61	2.69	2.69	14.2	14.7	5.9	18.2	18.0				
B2	Cloudy	Calm	08:17	19.2	S	0.63	27	28.13	28.14	27.55	27.58	8.28	8.32	120.0	124.2	8.04	8.32	5.70	0.7	0.7	5.6	3.2	3.4	9.3			
						0.63	27	28.14	28.14	27.60	27.58	8.35	8.32	128.3	124.2	8.59	8.32	5.70	0.6	0.7	5.6	3.5	3.4				
					M	0.54	283	25.44	25.27	31.43	31.82	7.98	7.97	45.7	45.0	3.13	3.09	3.09	2.5	2.3	5.6	4.2	4.4				
						0.12	130	25.09	25.27	32.21	31.82	7.95	7.97	44.2	45.0	3.04	3.09	3.09	2.1	2.3	5.6	4.5	4.4				
					B	0.13	183	23.57	23.57	34.16	34.16	8.01	8.00	39.7	38.7	2.77	2.70	2.70	13.4	14.0	5.6	19.8	20.1				
						0.13	183	23.57	23.57	34.16	34.16	7.98	8.00	37.7	38.7	2.63	2.70	2.70	14.5	14.0	5.6	20.4	20.1				
B3	Cloudy	Calm	07:55	19.0	S	0.31	355	27.92	28.00	28.62	28.47	8.24	8.27	121.5	125.8	8.12	8.41	5.92	0.9	0.9	25.1	3.4	3.4	79.6			
						0.31	355	28.08	28.00	28.31	28.47	8.30	8.27	130.1	125.8	8.69	8.41	5.92	0.8	0.9	25.1	3.4	3.4				
					M	0.17	196	25.56	25.57	31.24	31.24	7.95	7.95	47.7	50.2	3.27	3.44	3.44	3.4	2.8	25.1	6.7	6.9				
						0.52	231	25.57	25.57	31.24	31.24	7.95	7.95	52.6	50.2	3.60	3.44	3.44	2.2	2.8	25.1	7.0	6.9				
					B	0.09	338	23.61	23.61	34.04	34.05	7.94	7.94	38.1	37.3	2.66	2.61	2.61	79.0	71.7	25.1	226.0	228.5				
						0.24	225	23.60	23.61	34.05	34.05	7.94	7.94	36.5	37.3	2.55	2.61	2.61	64.3	71.7	25.1	231.0	228.5				
B4	Cloudy	Calm	08:29	19.2	S	0.39	325	28.18	28.17	27.62	27.66	8.27	8.30	117.0	122.8	7.83	8.22	5.49	0.7	0.8	6.1	3.7	3.5	10.5			
						0.39	325	28.15	28.17	27.69	27.66	8.33	8.30	128.5	122.8	8.60	8.22	5.49	0.8	0.8	6.1	3.3	3.5				
					M	0.60	34	24.38	24.39	33.33	33.33	7.97	7.97	39.7	40.0	2.74	2.76	2.76	2.5	2.3	6.1	4.1	4.2				
						0.60	34	24.40	24.39	33.32	33.33	7.97	7.97	40.2	40.0	2.78	2.76	2.76	2.1	2.3	6.1	4.3	4.2				
					B	0.12	327	23.58	23.58	34.17	34.17	8.03	8.02	42.5	40.5	2.96	2.82	2.82	14.1	15.2	6.1	23.6	23.8				
						0.40	0	23.57	23.58	34.17	34.17	8.00	8.02	38.5	40.5	2.68	2.82	2.82	16.3	15.2	6.1	24.0	23.8				

Remark: * DA: Depth-Averaged

** Calm: Small or no wave; Moderate: Between calm and rough; Rough: White capped or rougher

*** S: 1 m below the sea surface; M: mid-depth; B: 1 m above the seabed

Pilot Test Water Quality Data Log Sheet

Date: 2021/08/26

Round: 2

Jetting Work Rate: 29.08 m/hr

Tidal State: Flood tide

Monitoring Station	Weather Condition	Sea Condition**	Sampling Time	Water Depth	Depth Level ***	Current Velocity (m/s)	Current Direction	Temperature (°C)		Salinity (ppt)		pH		DO Saturation (%)		Dissolved Oxygen (mg/L)		Turbidity (NTU)			Suspended Solids (mg/L)			
								Value	Average	Value	Average	Value	Average	Value	Average	Value	Average	Value	Average	DA*	Value	Average	DA*	Value
A1	Cloudy	Calm	10:01	19.6	S	0.62	13	28.77	28.82	27.97	27.99	8.07	8.10	120.4	121.45	7.96	8.03	6.46	36.5	36.8	503.0	9.8	10.0	8,207.5
						0.10	72	28.86	28.01	27.99	8.13	8.10	122.5	121.45	8.09	8.03	6.46	37.0	36.8	10.2		10.0		
						0.62	13	25.74	25.81	33.19	33.19	7.88	7.89	73.6	72.40	4.97	4.89	50.7	52.5	12.8		12.5		
					0.24	12	25.87	25.51	33.19	33.19	7.89	7.89	71.2	72.40	4.80	4.89	54.2	52.5	12.2	12.5				
					0.62	13	25.48	25.51	33.86	33.91	8.13	8.09	69.3	64.50	4.69	4.36	4.36	1,419.4	1,419.8	14,100		24,600		
					0.62	13	25.54	25.51	33.96	33.91	8.05	8.09	59.7	64.50	4.03	4.36	4.36	1,420.2	1,419.8	35,100		24,600		
B1	Cloudy	Calm	10:18	19.4	S	0.40	288	28.48	28.47	27.94	27.96	8.30	8.33	130.5	134.75	8.67	8.96	5.86	0.8	0.8	6.9	2.8	2.6	9.9
						0.31	61	28.45	28.47	27.97	27.96	8.35	8.33	139.0	134.75	9.24	8.96	5.86	0.7	0.8		2.4	2.6	
						0.20	154	24.14	24.14	33.61	33.62	7.97	7.97	40.0	40.00	2.77	2.77	2.77	3.1	2.9		3.7	3.6	
					0.31	14	24.14	24.14	33.62	33.62	7.96	7.97	40.0	40.00	2.77	2.77	2.77	2.7	2.9	3.4		3.6		
					0.22	275	23.49	23.49	34.24	34.24	7.99	7.98	40.2	39.50	2.81	2.76	2.76	16.3	17.0	24.0		23.7		
					0.22	275	23.49	23.49	34.24	34.24	7.97	7.98	38.8	39.50	2.71	2.76	2.76	17.7	17.0	23.3		23.7		
B2	Cloudy	Calm	10:27	19.8	S	0.14	317	28.33	28.39	27.94	27.80	8.31	8.34	132.5	136.10	8.83	9.07	5.96	0.8	0.8	6.0	2.7	2.9	9.2
						0.14	317	28.45	28.39	27.66	27.80	8.37	8.34	139.7	136.10	9.30	9.07	5.96	0.7	0.8		3.0	2.9	
						0.35	301	23.81	23.84	33.97	33.93	7.97	7.97	41.0	41.15	2.85	2.86	2.86	3.1	2.9		4.3	4.6	
					0.33	187	23.87	23.84	33.89	33.93	7.97	7.97	41.3	41.15	2.87	2.86	2.86	2.6	2.9	4.8		4.6		
					0.11	21	23.49	23.49	34.26	34.26	8.02	8.01	42.9	41.40	2.99	2.89	2.89	13.6	14.4	20.5		20.2		
					0.11	21	23.48	23.49	34.25	34.26	7.99	8.01	39.9	41.40	2.79	2.89	2.89	15.1	14.4	19.8		20.2		
B3	Cloudy	Calm	10:09	19.5	S	0.47	321	28.08	28.07	28.70	28.70	8.26	8.29	132.6	137.30	8.83	9.15	5.95	0.9	0.9	7.4	4.0	4.3	11.9
						0.47	321	28.06	28.07	28.70	28.70	8.32	8.29	142.0	137.30	9.46	9.15	5.95	0.9	0.9		4.5	4.3	
						0.49	327	24.04	24.04	33.73	33.73	7.95	7.95	39.5	39.60	2.74	2.75	2.75	3.6	3.3		6.6	6.8	
					0.39	196	24.04	24.04	33.73	33.73	7.94	7.95	39.7	39.60	2.75	2.75	2.75	3.0	3.3	7.0		6.8		
					0.09	101	23.50	23.50	34.22	34.22	7.97	7.97	41.2	40.20	2.88	2.81	2.81	16.9	18.0	24.7		24.7		
					0.09	101	23.50	23.50	34.22	34.22	7.96	7.97	39.2	40.20	2.74	2.81	2.81	19.1	18.0	24.6		24.7		
B4	Cloudy	Calm	10:38	19.3	S	0.50	38	28.49	28.48	27.74	27.76	8.29	8.33	126.1	133.60	8.39	8.89	5.85	0.7	0.7	6.1	3.2	3.0	8.8
						0.29	225	28.47	28.48	27.77	27.76	8.37	8.33	141.1	133.60	9.39	8.89	5.85	0.7	0.7		2.8	3.0	
						0.24	270	24.03	24.02	33.75	33.76	7.97	7.97	40.3	40.65	2.79	2.82	2.82	2.8	2.7		4.0	3.8	
					0.24	270	24.01	24.02	33.77	33.76	7.97	7.97	41.0	40.65	2.84	2.82	2.82	2.6	2.7	3.5		3.8		
					0.06	5	23.50	23.50	34.25	34.25	8.02	8.01	43.1	41.15	3.01	2.88	2.88	13.5	14.9	19.4		19.5		
					0.06	5	23.50	23.50	34.24	34.25	7.99	8.01	39.2	41.15	2.74	2.88	2.88	16.3	14.9	19.6		19.5		

Remark: * DA: Depth-Averaged

** Calm: Small or no wave; Moderate: Between calm and rough; Rough: White capped or rougher

*** S: 1 m below the sea surface; M: mid-depth; S: 1 m above the seabed

Pilot Test Water Quality Data Log Sheet

Date: 2021/08/26

Round: 3

Jetting Work Rate: 29.08 m/hr

Tidal State: Ebb tide

Monitoring Station	Weather Condition	Sea Condition**	Sampling Time	Water Depth	Depth Level ***	Current Velocity (m/s)	Current Direction	Temperature (°C)		Salinity (ppt)		pH		DO Saturation (%)		Dissolved Oxygen (mg/L)			Turbidity (NTU)			Suspended Solids (mg/L)						
								Value	Average	Value	Average	Value	Average	Value	Average	Value	Average	Value	Average	DA*	Value	Average	DA*	Value	Average	DA*		
A1	Fine	Calm	13:42	19.2	S	0.42	209	29.90	29.93	13.55	13.56	8.07	8.10	119.8	121.15	8.42	8.51	6.79	52.2	52.0	260.6	10.1	9.9	679.7				
						0.42	209	29.96		13.56		8.12		122.5		8.60			51.8			9.7						
						0.80	147	28.24		30.86		7.93		78.0		5.12			44.6			14.2						
					M	0.80	147	28.41	28.33	30.86	30.86	7.94	7.94	76.8	77.40	5.03	5.08	51.6	48.1	700.4		681.7	2,030		2,015	13.9	14.1	
						0.35	163	27.42		21.81		8.00		65.9		4.61		700.4		2,000								
						0.13	106	27.46		18.85		7.99		65.9		4.69		662.9		2,000								
B1	Fine	Calm	13:52	19.0	S	0.26	133	29.14	29.14	27.83	27.83	8.24	8.29	134.6	142.05	8.86	9.35	5.93	1.1	1.0	28.0	6.9	6.8	32.1				
						0.06	258	29.13		27.83		8.34		149.5		9.84			0.9			6.7						
						0.18	173	23.84		33.83		7.87		36.2		2.52			2.9			7.6						
					M	0.23	22	23.94	23.89	33.76	33.80	7.87	7.87	36.0	36.10	2.50	2.51		2.3	2.6		2.3	2.40		85.6	80.3	7.4	7.5
						0.09	240	23.54		34.08		7.87		35.2		2.46			82.2									
						0.09	240	23.53		34.09		7.86		33.5		2.34			81.8									
B2	Fine	Calm	14:12	19.2	S	0.23	122	29.06	28.83	27.91	28.10	8.24	8.29	132.8	142.25	8.74	9.39	5.95	0.8	0.9	10.3	6.2	6.0	43.9				
						0.31	89	28.60		28.29		8.33		151.7		10.04			0.9			5.8						
						0.14	107	24.13		33.58		7.90		36.1		2.50			2.8			7.5						
					M	0.28	274	24.16	24.15	33.54	33.56	7.89	7.90	36.4	36.25	2.52	2.51		2.5	2.7		2.5	2.42		75.0	80.3	7.8	7.7
						0.54	71	23.53		34.17		7.93		35.4		2.47			25.1			118.0						
						0.54	71	23.53		34.17		7.90		33.8		2.36			29.9			118.0						
B3	Fine	Calm	14:01	19.0	S	0.30	8	29.35	29.41	27.71	27.70	8.25	8.29	131.9	138.15	8.65	9.06	5.76	0.8	0.8	62.7	5.7	5.9	226.1				
						0.30	8	29.46		27.68		8.32		144.4		9.46			0.7			6.1						
						0.33	136	23.94		33.79		7.91		35.3		2.45			2.9			7.3						
					M	0.33	136	23.81	23.88	33.92	33.86	7.90	7.91	35.7	35.50	2.48	2.47		2.6	2.8		2.6	2.43		188.1	184.5	7.7	7.5
						0.23	331	23.54		34.13		7.97		36.7		2.56			666.0									
						0.23	331	23.54		34.14		7.94		32.9		2.30			664.0									
B4	Fine	Calm	14:22	19.1	S	0.59	34	29.68	29.70	27.63	27.64	8.26	8.29	134.2	138.75	8.76	9.06	5.78	0.9	0.9	4.8	4.3	4.5	9.5				
						0.18	73	29.71		27.64		8.32		143.3		9.35			0.8			4.7						
						0.28	191	24.07		33.66		7.90		35.3		2.45			2.9			6.1						
					M	0.38	46	24.10	24.09	33.62	33.64	7.90	7.90	37.1	36.20	2.57	2.51		2.4	2.7		2.4	2.42		188.1	184.5	5.8	6.0
						0.20	112	23.55		34.16		7.94		35.5		2.48			11.1			18.1						
						0.20	112	23.55		34.16		7.91		33.8		2.36			10.7			18.2						

Remark: * DA: Depth-Averaged

** Calm: Small or no wave; Moderate: Between calm and rough; Rough: White capped or rougher

*** S: 1 m below the sea surface; M: mid-depth; S: 1 m above the seabed

ANNEX K

VESSEL-BASED LINE TRANSECT SURVEY RESULTS

Annex K1: **HKOLNG Construction Phase Survey Effort Database**
(August 2021)

(Abbreviations: BEAU = Beaufort Sea State; P = Primary Line Effort; S = Secondary Line Effort)

DATE	AREA	BEAU	EFFORT	SEASON	VESSEL	P/S
10-Aug-21	SW LANTAU	2	52.11	SUMMER	STANDARD36826	P
10-Aug-21	SW LANTAU	3	5.70	SUMMER	STANDARD36826	P
10-Aug-21	SW LANTAU	2	13.59	SUMMER	STANDARD36826	S
10-Aug-21	SW LANTAU	3	2.20	SUMMER	STANDARD36826	S
11-Aug-21	SE LANTAU	1	38.38	SUMMER	STANDARD138716	P
11-Aug-21	SE LANTAU	2	16.79	SUMMER	STANDARD138716	P
11-Aug-21	SE LANTAU	1	12.25	SUMMER	STANDARD138716	S
11-Aug-21	SE LANTAU	2	1.08	SUMMER	STANDARD138716	S
12-Aug-21	LAMMA	0	3.07	SUMMER	STANDARD138716	P
12-Aug-21	LAMMA	1	6.25	SUMMER	STANDARD138716	P
12-Aug-21	LAMMA	2	38.80	SUMMER	STANDARD138716	P
12-Aug-21	LAMMA	3	21.40	SUMMER	STANDARD138716	P
12-Aug-21	LAMMA	0	1.59	SUMMER	STANDARD138716	S
12-Aug-21	LAMMA	1	1.19	SUMMER	STANDARD138716	S
12-Aug-21	LAMMA	2	5.10	SUMMER	STANDARD138716	S
12-Aug-21	LAMMA	3	2.20	SUMMER	STANDARD138716	S
17-Aug-21	SE LANTAU	2	43.99	SUMMER	STANDARD36826	P
17-Aug-21	SE LANTAU	3	12.80	SUMMER	STANDARD36826	P
17-Aug-21	SE LANTAU	2	10.71	SUMMER	STANDARD36826	S
17-Aug-21	SE LANTAU	3	2.10	SUMMER	STANDARD36826	S
18-Aug-21	LAMMA	1	6.45	SUMMER	STANDARD138716	P
18-Aug-21	LAMMA	2	53.45	SUMMER	STANDARD138716	P
18-Aug-21	LAMMA	3	7.90	SUMMER	STANDARD138716	P
18-Aug-21	LAMMA	2	9.70	SUMMER	STANDARD138716	S
24-Aug-21	SW LANTAU	1	5.70	SUMMER	STANDARD138716	P
24-Aug-21	SW LANTAU	2	43.28	SUMMER	STANDARD138716	P
24-Aug-21	SW LANTAU	3	4.07	SUMMER	STANDARD138716	P
24-Aug-21	SW LANTAU	1	2.10	SUMMER	STANDARD138716	S
24-Aug-21	SW LANTAU	2	13.42	SUMMER	STANDARD138716	S
24-Aug-21	SW LANTAU	3	0.96	SUMMER	STANDARD138716	S

Annex K2: HKOLNG Construction Phase Finless Porpoise Sighting Database (August 2021)

(Abberviations: STG# = Sighting Number; HRD SZ = Dolphin Herd Size; BEAU = Beaufort Sea State; PSD = Perpendicular Sighting Distance; P/S: Sighting Made on Primary/Secondary Lines)

DATE	STG #	TIME	HRD SZ	AREA	BEAU	PSD	EFFORT	NORTHING	EASTING	SEASON	P/S
24-Aug-21	1	1417	7	SW LANTAU	1	64	ON	803898	810599	SUMMER	P
24-Aug-21	2	1457	3	SW LANTAU	2	29	ON	804339	811507	SUMMER	P

ANNEX L

EVENT AND ACTION PLAN FOR MARINE MAMMAL MONITORING

TABLE L.1 EVENT AND ACTION PLAN FOR MARINE MAMMAL MONITORING

Event	Action			
	ET	IEC	Contractor(s)	Project Proponents
Action Level exceeded	<ol style="list-style-type: none"> 1. Check monitoring data and repeat data analysis to confirm findings; 2. Review available AFCD data and relevant EM&A data to check if the exceedance is due to natural variation or works related; 3. Identify potential source(s) of impact; 4. Inform the IEC, Project Proponents and Contractor; 5. Increase site inspection and audit frequency to ensure all the marine mammal protective and/or precautionary measures are properly implemented. 	<ol style="list-style-type: none"> 1. Check monitoring data and analysis and investigation by ET; 2. Conduct additional site inspection and audit with ET to ensure all the marine mammal protective and/or precautionary measures are properly implemented and advise Project Proponents the audit results and findings accordingly. 	<ol style="list-style-type: none"> 1. Inform the Project Proponents and confirm notification of the non-compliance in writing; 2. Conduct site inspection and audit with the ETL and IEC; 3. Ensure all the marine mammal protective and/or precautionary measures are properly implemented. 	<ol style="list-style-type: none"> 1. Discuss the need for increased site inspection and audit frequency proposed by ET with IEC and the Contractor; 2. Check the audit results and findings from ET and IEC.
Limit Level exceeded	<ol style="list-style-type: none"> 1. Check monitoring data and repeat data analysis to confirm findings; 2. Review available AFCD data and relevant EM&A data to check if the exceedance is due to natural variation or works related; 3. Identify potential source(s) of impact; 4. Inform the IEC, Project Proponents and Contractor; 5. Increase site inspection and audit frequency to ensure all the marine mammal protective and/or precautionary measures are properly implemented; 6. Review previous occurrence of non-compliance events to investigate if there is a longer term trend that needs attention; 7. ET to discuss and confirm with Project Proponents, IEC and Contractor on the need for further mitigation measures (e.g. consider controlling and, if necessary suspending marine works associated with the suspected source of impact). 	<ol style="list-style-type: none"> 1. Check monitoring data and analysis and investigation by ET; 2. Conduct additional site inspection and audit with ET to ensure all the marine mammal protective and/or precautionary measures are properly implemented and advise Project Proponents the audit results and findings accordingly 3. Discuss and confirm further mitigation measures with Project Proponents, ET and Contractor; 4. Supervise / audit the implementation of further mitigation measures and advise Project Proponents the results and findings accordingly. 	<ol style="list-style-type: none"> 1. Inform the Project Proponents and confirm notification of the non-compliance in writing; 2. Conduct site inspection and audit with the ETL and IEC; 3. Ensure all the marine mammal protective and/or precautionary measures are properly implemented; 4. Discuss and confirm further mitigation measures with the ETL, IEC and Project Proponents; 5. Carry out further measures when advised by ET and agreed by Project Proponents and IEC. 	<ol style="list-style-type: none"> 1. Discuss the need for increased site inspection and audit frequency proposed by ET with IEC and the Contractor; 2. Check the audit results and findings from ET and IEC; 3. Discuss and confirm further mitigation measures with the ET, IEC and Contractor; 4. Supervise the implementation of further mitigation measures.

ANNEX M

CUMULATIVE STATISTICS ON EXCEEDANCES, ENVIRONMENTAL COMPLAINTS, NOTIFICATION OF SUMMONS AND SUCCESSFUL PROSECUTION

TABLE M.1 CUMULATIVE STATISTICS ON EXCEEDANCES FOR FEP-01/558/2018/A

Monitoring Parameter	Level of Exceedance	Total no. recorded in this reporting period ⁽¹⁾	Total no. recorded since project commencement
Marine Mammal (STG & ANI) (running quarterly)	Action	N/A	N/A
	Limit	N/A	N/A

TABLE M.2 CUMULATIVE STATISTICS ON ENVIRONMENTAL COMPLAINTS, NOTIFICATION OF SUMMONS AND SUCCESSFUL PROSECUTIONS FOR FEP-01/558/2018/A

Reporting Period	Cumulative Statistics		
	Environmental Complaints	Notification of Summons	Successful Prosecutions
This Reporting Period (1 to 31 August 2021)	0	0	0
Total no. recorded since project commencement	0	0	0

⁽¹⁾ Exceedances, which are non-project related, are not shown in this table.

TABLE M.3 CUMULATIVE STATISTICS ON EXCEEDANCES FOR FEP-02/558/2018/A

Monitoring Parameter	Level of Exceedance	Total no. recorded in this reporting period ⁽¹⁾	Total no. recorded since project commencement
Marine Water Quality (DO) (surface & middle)	Action	0	0
	Limit	0	0
Marine Water Quality (DO) (bottom)	Action	0	0
	Limit	0	0
Marine Water Quality (Turbidity) (depth-averaged)	Action	0	0
	Limit	0	0
Marine Water Quality (SS) (depth-averaged)	Action	0	0
	Limit	0	0

TABLE M.4 CUMULATIVE STATISTICS ON ENVIRONMENTAL COMPLAINTS, NOTIFICATION OF SUMMONS AND SUCCESSFUL PROSECUTIONS FOR FEP-02/558/2018/A

Reporting Period	Cumulative Statistics		
	Environmental Complaints	Notification of Summons	Successful Prosecutions
This Reporting Period (1 to 31 August 2021)	0	0	0
Total no. recorded since project commencement	0	0	0

⁽¹⁾ Exceedances, which are non-project related, are not shown in this table.

TABLE M.5 CUMULATIVE STATISTICS ON EXCEEDANCES FOR FEP-03/558/2018/B

Monitoring Parameter	Level of Exceedance	Total no. recorded in this reporting period ⁽¹⁾	Total no. recorded since project commencement
Marine Water Quality (DO) (surface & middle)	Action	0	0
	Limit	0	0
Marine Water Quality (DO) (bottom)	Action	0	0
	Limit	0	0
Marine Water Quality (Turbidity) (depth-averaged)	Action	0	0
	Limit	0	0
Marine Water Quality (SS) (depth-averaged)	Action	0	0
	Limit	0	0

TABLE M.6 CUMULATIVE STATISTICS ON ENVIRONMENTAL COMPLAINTS, NOTIFICATION OF SUMMONS AND SUCCESSFUL PROSECUTIONS FOR FEP-03/558/2018/B

Reporting Period	Cumulative Statistics		
	Environmental Complaints	Notification of Summons	Successful Prosecutions
This Reporting Period (1 to 31 August 2021)	0	0	0
Total no. recorded since project commencement	0	0	0

⁽¹⁾ Exceedances, which are non-project related, are not shown in this table.

ANNEX N

MONITORING SCHEDULE FOR THE REPORTING PERIOD

Environmental Team Consultancy Services for the Hong Kong Offshore LNG Terminal Project
Marine Water Quality Monitoring Schedule (August 2021)

Sunday	Monday	Tuesday	Wednesday	Thursday	Friday	Saturday
1/Aug	2/Aug	3/Aug	4/Aug	5/Aug	6/Aug	7/Aug
8/Aug	9/Aug	10/Aug	11/Aug	12/Aug	13/Aug	14/Aug
	Marine Water Quality Monitoring: Group 2			Marine Water Quality Monitoring: Group 2		Marine Water Quality Monitoring: Group 2
15/Aug	16/Aug	17/Aug	18/Aug	19/Aug	20/Aug	21/Aug
	Marine Water Quality Monitoring: Group 2					
22/Aug	23/Aug	24/Aug	25/Aug	26/Aug	27/Aug	28/Aug
			Marine Water Quality Monitoring: Group 2	Marine Water Quality Monitoring: Group 8	Marine Water Quality Monitoring: Group 2	Marine Water Quality Monitoring: Group 8
29/Aug	30/Aug	31/Aug				
	Marine Water Quality Monitoring: Group 2	Marine Water Quality Monitoring: Group 8				

Remarks:

Group 2 - During construction at the Double Berth Jetty to West Lamma Channel (LPS KP0.0 - 14.5) [WQM stations: IM3, IM4, IM5, IM6, E2 (Ebb), F2 (Flood) & F3 (Flood)]

Group 8 - During construction at the West of BPPS (BPPS KP42.9 - 44.9), Pipeline shore approach at BPPS (BPPS KP44.9 - 45.0) [WQM stations: IM19, IM20A, IM21A, IM22A, E7A (Ebb) & F6 (Flood)]

**Environmental Team Consultancy Services for the Hong Kong Offshore LNG Terminal Project
Marine Mammal Monitoring Schedule (August 2021)**

Sunday	Monday	Tuesday	Wednesday	Thursday	Friday	Saturday
1/Aug	2/Aug	3/Aug	4/Aug	5/Aug	6/Aug	7/Aug
8/Aug	9/Aug	10/Aug	11/Aug	12/Aug	13/Aug	14/Aug
		Vessel Survey (SWL)	Vessel Survey (SEL)	Vessel Survey (Lamma)		
15/Aug	16/Aug	17/Aug	18/Aug	19/Aug	20/Aug	21/Aug
		Vessel Survey (SEL)	Vessel Survey (Lamma)			
22/Aug	23/Aug	24/Aug	25/Aug	26/Aug	27/Aug	28/Aug
		Vessel Survey (SWL)				
29/Aug	30/Aug	31/Aug				

Remarks: C-PODs (Cetacean-Propoise Detectors) have been deployed and will be serviced in accordance with the frequency as stipulated in the Updated EM&A Manual.

Each survey area is proposed to be surveyed twice per month.

SEL: Southeast Lantau; SWL: Southwest Lantau; Lamma: Lamma Island

ANNEX O

TENTATIVE SCHEDULE FOR THE NEXT REPORTING PERIOD

Environmental Team Consultancy Services for the Hong Kong Offshore LNG Terminal Project Tentative Marine Water Quality Monitoring Schedule (September 2021)

Sunday	Monday	Tuesday	Wednesday	Thursday	Friday	Saturday
			1/Sep	2/Sep	3/Sep	4/Sep
			Marine Water Quality Monitoring: Group 2		Marine Water Quality Monitoring: Group 2	
5/Sep	6/Sep	7/Sep	8/Sep	9/Sep	10/Sep	11/Sep
	Marine Water Quality Monitoring: Group 2, Group 8		Marine Water Quality Monitoring: Group 2, Group 8			
12/Sep	13/Sep	14/Sep	15/Sep	16/Sep	17/Sep	18/Sep
	Marine Water Quality Monitoring: Group 2, Group 5		Marine Water Quality Monitoring: Group 2, Group 5		Marine Water Quality Monitoring: Group 2, Group 5	
19/Sep	20/Sep	21/Sep	22/Sep	23/Sep	24/Sep	25/Sep
	Marine Water Quality Monitoring: Group 2, Group 5		Marine Water Quality Monitoring: Group 2, Group 5		Marine Water Quality Monitoring: Group 2, Group 5	
26/Sep	27/Sep	28/Sep	29/Sep	30/Sep		
	Marine Water Quality Monitoring: Group 2, Group 5		Marine Water Quality Monitoring: Group 2, Group 5			

Remarks:

Group 2 - During construction at the Double Berth Jetty to West Lamma Channel (LPS KP0.0 - 14.5) [WQM stations: IM3, IM4, IM5, IM6, E2 (Ebb), F2 (Flood) & F3 (Flood)]

Group 5 - During construction at the West of Tai O to West of HKIA (BPPS KP21.3 - 31.5) [WQM stations: IM15, E5 (Ebb) & F5 (Flood)]

Group 8 - During construction at the West of BPPS (BPPS KP42.9 - 44.9), Pipeline shore approach at BPPS (BPPS KP44.9 - 45.0) [WQM stations: IM19, IM20A, IM21A, IM22A, E7A (Ebb) & F6 (Flood)]

Marine water quality monitoring is proposed to be conducted within the works area(s) for the associated marine-based activities anticipated to be undertaken ending up to the last event of monitoring for the week(s).

No jetting operation will be undertaken during period of 10 to 12 September 2021.

**Environmental Team Consultancy Services for the Hong Kong Offshore LNG Terminal Project
Tentative Marine Mammal Monitoring Schedule (September 2021)**

Sunday	Monday	Tuesday	Wednesday	Thursday	Friday	Saturday
			1/Sep	2/Sep	3/Sep	4/Sep
				Vessel Survey (SEL/SWL/Lamma)		
5/Sep	6/Sep	7/Sep	8/Sep	9/Sep	10/Sep	11/Sep
		Vessel Survey (SEL/SWL/Lamma)	Vessel Survey (SEL/SWL/Lamma)	Vessel Survey (SEL/SWL/Lamma)		
12/Sep	13/Sep	14/Sep	15/Sep	16/Sep	17/Sep	18/Sep
		Vessel Survey (SEL/SWL/Lamma)		Vessel Survey (SEL/SWL/Lamma)		
19/Sep	20/Sep	21/Sep	22/Sep	23/Sep	24/Sep	25/Sep
26/Sep	27/Sep	28/Sep	29/Sep	30/Sep		

Remarks: C-PODs (Cetacean-Propoise Detectors) have been deployed and will be serviced in accordance with the frequency as stipulated in the Updated EM&A Manual.

Each survey area is proposed to be surveyed twice per month.

SEL: Southeast Lantau; SWL: Southwest Lantau; Lamma: Lamma Island

ANNEX P

RECORDS OF OPERATING SPEEDS AND MARINE TRAVEL ROUTES OF WORKING VESSELS

(ELECTRONIC COPY ONLY)

Chang Sheng 309 (Offshore Support Vessel)

Historical Data Records (AUGUST 2021)

Vessel Name	Vessel Type	Report time	Northing	Easting	Latitude	Longitude	Knots	Source
CHANG SHENG 309	Offshore Support Vessel	28-AUG-2021 12:32:25	830955.6	808967.1	24.1772	113.9121	0	ShipXy
CHANG SHENG 309	Offshore Support Vessel	28-AUG-2021 12:41:01	830955.6	808967.1	24.1772	113.9121	0	ShipXy
CHANG SHENG 309	Offshore Support Vessel	28-AUG-2021 12:43:40	830954.5	808968.2	24.1771	113.9122	0.1	ShipXy
CHANG SHENG 309	Offshore Support Vessel	28-AUG-2021 12:53:12	830956.7	808968.2	24.1773	113.9122	0.1	ShipXy
CHANG SHENG 309	Offshore Support Vessel	28-AUG-2021 13:05:21	830954.5	808965.1	24.1771	113.9169	0	ShipXy
CHANG SHENG 309	Offshore Support Vessel	28-AUG-2021 13:09:22	830957.8	808965.1	24.1774	113.9169	0.5	ShipXy
CHANG SHENG 309	Offshore Support Vessel	28-AUG-2021 13:15:41	830955.6	808967.1	24.1772	113.9121	0.4	ShipXy
CHANG SHENG 309	Offshore Support Vessel	28-AUG-2021 13:16:41	830956.7	808967.1	24.1773	113.9121	0.3	ShipXy
CHANG SHENG 309	Offshore Support Vessel	28-AUG-2021 13:17:11	830956.7	808967.1	24.1773	113.9121	0.5	ShipXy
CHANG SHENG 309	Offshore Support Vessel	28-AUG-2021 13:24:24	830955.6	808967.1	24.1772	113.9121	0.3	ShipXy
CHANG SHENG 309	Offshore Support Vessel	28-AUG-2021 13:26:21	830954.5	808967.1	24.1771	113.9121	0.4	ShipXy
CHANG SHENG 309	Offshore Support Vessel	28-AUG-2021 13:28:11	830954.5	808965.1	24.1771	113.9169	0.5	ShipXy
CHANG SHENG 309	Offshore Support Vessel	28-AUG-2021 13:30:43	830952.3	808965.1	24.1769	113.9169	0.4	ShipXy
CHANG SHENG 309	Offshore Support Vessel	28-AUG-2021 13:31:31	830951.2	808965.1	24.1768	113.9169	0.5	ShipXy
CHANG SHENG 309	Offshore Support Vessel	28-AUG-2021 13:33:42	830956.7	808965.1	24.1773	113.9169	0.3	ShipXy
CHANG SHENG 309	Offshore Support Vessel	28-AUG-2021 13:35:42	830954.5	808967.1	24.1771	113.9121	0.4	ShipXy
CHANG SHENG 309	Offshore Support Vessel	28-AUG-2021 13:43:11	830953.4	808963	24.1777	113.9167	0	ShipXy
CHANG SHENG 309	Offshore Support Vessel	28-AUG-2021 13:43:12	830954.5	808963	24.1777	113.9167	0.2	ShipXy
CHANG SHENG 309	Offshore Support Vessel	28-AUG-2021 13:51:12	830954.5	808963	24.1777	113.9167	0.2	ShipXy
CHANG SHENG 309	Offshore Support Vessel	28-AUG-2021 13:52:31	830959	808950.7	24.1775	113.9155	0.6	ShipXy
CHANG SHENG 309	Offshore Support Vessel	28-AUG-2021 13:53:53	830973.4	808943.5	24.1788	113.9148	0.4	ShipXy
CHANG SHENG 309	Offshore Support Vessel	28-AUG-2021 13:54:23	830976.7	808942.5	24.1791	113.9147	0.5	ShipXy
CHANG SHENG 309	Offshore Support Vessel	28-AUG-2021 13:54:51	830978.3	808938.3	24.1788	113.9148	0.4	ShipXy
CHANG SHENG 309	Offshore Support Vessel	28-AUG-2021 13:57:42	830968.9	808938.3	24.1784	113.9143	0.4	ShipXy
CHANG SHENG 309	Offshore Support Vessel	28-AUG-2021 13:58:43	830963.4	808938.3	24.1779	113.9143	0.5	ShipXy
CHANG SHENG 309	Offshore Support Vessel	28-AUG-2021 13:59:02	830963.4	808939.3	24.1779	113.9144	0.3	ShipXy
CHANG SHENG 309	Offshore Support Vessel	28-AUG-2021 14:00:02	830966.7	808938.3	24.1782	113.9143	0.1	ShipXy
CHANG SHENG 309	Offshore Support Vessel	28-AUG-2021 14:02:02	830968.9	808938.3	24.1784	113.9143	0.1	ShipXy
CHANG SHENG 309	Offshore Support Vessel	28-AUG-2021 14:03:32	830965.6	808939.3	24.1781	113.9144	0.3	ShipXy
CHANG SHENG 309	Offshore Support Vessel	28-AUG-2021 14:04:11	830962.3	808942.4	24.1778	113.9147	0.2	ShipXy
CHANG SHENG 309	Offshore Support Vessel	28-AUG-2021 14:05:31	830968.9	808946.6	24.1784	113.9151	0.4	ShipXy
CHANG SHENG 309	Offshore Support Vessel	28-AUG-2021 14:07:31	830968.9	808944.5	24.1784	113.9149	0.5	ShipXy
CHANG SHENG 309	Offshore Support Vessel	28-AUG-2021 14:08:53	830967.8	808944.5	24.1783	113.9149	0.4	ShipXy
CHANG SHENG 309	Offshore Support Vessel	28-AUG-2021 14:09:33	830967.8	808946.6	24.1783	113.9151	0.3	ShipXy
CHANG SHENG 309	Offshore Support Vessel	28-AUG-2021 14:10:42	830968.9	808944.5	24.1784	113.9149	0.3	ShipXy
CHANG SHENG 309	Offshore Support Vessel	28-AUG-2021 14:11:53	830964.5	808944.5	24.1788	113.9149	0.3	ShipXy
CHANG SHENG 309	Offshore Support Vessel	28-AUG-2021 14:12:31	830965.6	808943.5	24.1781	113.9148	0.3	ShipXy
CHANG SHENG 309	Offshore Support Vessel	28-AUG-2021 14:13:45	830973.4	808938.3	24.1782	113.9148	0.4	ShipXy
CHANG SHENG 309	Offshore Support Vessel	28-AUG-2021 14:17:31	830976.7	808944.5	24.1791	113.9149	0.3	ShipXy
CHANG SHENG 309	Offshore Support Vessel	28-AUG-2021 14:19:41	830975.6	808946.6	24.1791	113.9151	0.3	ShipXy
CHANG SHENG 309	Offshore Support Vessel	28-AUG-2021 14:20:13	830973.4	808944.5	24.1788	113.9149	0.1	ShipXy
CHANG SHENG 309	Offshore Support Vessel	28-AUG-2021 14:21:02	830973.4	808944.5	24.1788	113.9149	0.3	ShipXy
CHANG SHENG 309	Offshore Support Vessel	28-AUG-2021 14:21:42	830973.4	808944.5	24.1788	113.9149	0.3	ShipXy
CHANG SHENG 309	Offshore Support Vessel	28-AUG-2021 14:23:13	830974.5	808944.5	24.1789	113.9149	0.3	ShipXy
CHANG SHENG 309	Offshore Support Vessel	28-AUG-2021 14:24:41	830981.1	808950.7	24.1795	113.9155	0.3	ShipXy
CHANG SHENG 309	Offshore Support Vessel	28-AUG-2021 14:28:13	830976.7	808944.5	24.1791	113.9149	0	ShipXy
CHANG SHENG 309	Offshore Support Vessel	28-AUG-2021 14:30:10	830972.2	808946.6	24.1787	113.9151	0.1	ShipXy
CHANG SHENG 309	Offshore Support Vessel	28-AUG-2021 14:32:23	830976.7	808946.6	24.1791	113.9151	0.2	ShipXy
CHANG SHENG 309	Offshore Support Vessel	28-AUG-2021 14:33:41	830967.8	808944.5	24.1783	113.9149	0.4	ShipXy
CHANG SHENG 309	Offshore Support Vessel	28-AUG-2021 14:34:31	830964.5	808946.6	24.1781	113.9149	0.3	ShipXy
CHANG SHENG 309	Offshore Support Vessel	28-AUG-2021 14:35:32	830964.5	808946.6	24.1788	113.9151	0.1	ShipXy
CHANG SHENG 309	Offshore Support Vessel	28-AUG-2021 14:37:36	830967.8	808946.6	24.1792	113.9151	0.2	ShipXy
CHANG SHENG 309	Offshore Support Vessel	28-AUG-2021 14:38:45	830967.8	808946.6	24.1791	113.9151	0.2	ShipXy
CHANG SHENG 309	Offshore Support Vessel	28-AUG-2021 14:42:41	830964.5	808944.5	24.1788	113.9149	0	ShipXy
CHANG SHENG 309	Offshore Support Vessel	28-AUG-2021 14:45:00	830965.6	808944.5	24.1781	113.9149	0.3	ShipXy
CHANG SHENG 309	Offshore Support Vessel	28-AUG-2021 14:47:12	830965.6	808944.5	24.1781	113.9149	0	ShipXy
CHANG SHENG 309	Offshore Support Vessel	28-AUG-2021 14:53:37	830963.4	808943.5	24.1779	113.9149	0	ShipXy
CHANG SHENG 309	Offshore Support Vessel	28-AUG-2021 14:56:40	830963.4	808943.5	24.1778	113.9148	0.1	ShipXy
CHANG SHENG 309	Offshore Support Vessel	28-AUG-2021 14:59:22	830964.5	808943.5	24.1788	113.9148	0.2	ShipXy
CHANG SHENG 309	Offshore Support Vessel	28-AUG-2021 15:01:54	830964.5	808942.4	24.1788	113.9147	0	ShipXy

Chang Sheng 309 (Offshore Support Vessel)

Historical Data Records (AUGUST 2021)

Vessel Name	Vessel Type	Report time	Northing	Easting	Latitude	Longitude	Knots	Source
CHANG SHENG 309	Offshore Support Vessel	28-AUG-2021 15:06:12	830964.5	808944.5	24.1788	113.9149	0	ShipXy
CHANG SHENG 309	Offshore Support Vessel	28-AUG-2021 15:07:01	830963.4	808944.5	24.1789	113.9149	0.3	ShipXy
CHANG SHENG 309	Offshore Support Vessel	28-AUG-2021 15:08:51	830964.5	808946.6	24.1788	113.9151	0.3	ShipXy
CHANG SHENG 309	Offshore Support Vessel	28-AUG-2021 15:18:22	830964.5	808944.5	24.1788	113.9149	0.3	ShipXy
CHANG SHENG 309	Offshore Support Vessel	28-AUG-2021 15:20:23	830964.5	808944.5	24.1788	113.9149	0.1	ShipXy
CHANG SHENG 309	Offshore Support Vessel	28-AUG-2021 15:20:40	830964.5	808944.5	24.1788	113.9149	0.1	ShipXy
CHANG SHENG 309	Offshore Support Vessel	28-AUG-2021 15:31:30	830961.2	808943.5	24.1777	113.9148	0	ShipXy
CHANG SHENG 309	Offshore Support Vessel	28-AUG-2021 15:35:53	830962.3	808943.5	24.1782	113.9148	0	ShipXy
CHANG SHENG 309	Offshore Support Vessel	28-AUG-2021 15:44:41	830963.4	808943.5	24.1779	113.9148	0	ShipXy
CHANG SHENG 309	Offshore Support Vessel	28-AUG-2021 15:46:41	830965.6	808944.5	24.1781	113.9149	0.3	ShipXy
CHANG SHENG 309	Offshore Support Vessel	28-AUG-2021 15:59:03	830964.5	808943.5	24.1788	113.9148	0.3	ShipXy
CHANG SHENG 309	Offshore Support Vessel	28-AUG-2021 16:02:11	830966.7	808942.4	24.1782	113.9147	0.3	ShipXy
CHANG SHENG 309	Offshore Support Vessel	28-AUG-2021 16:03:54	830966.7	808944.5	24.1782	113.9149	0	ShipXy
CHANG SHENG 309	Offshore Support Vessel	28-AUG-2021 16:08:11	830963.4	808947.6	24.1778	113.9152	0.3	ShipXy
CHANG SHENG 309	Offshore Support Vessel	28-AUG-2021 16:11:22	830960.1	808951.7	24.1776	113.9156	0	ShipXy
CHANG SHENG 309	Offshore Support Vessel	28-AUG-2021 16:13:14	830960.1	808950.7	24.1776	113.9155	0.1	ShipXy
CHANG SHENG 309	Offshore Support Vessel	28-AUG-2021 16:17:23	830960.1	808951.7	24.1776	113.9156	0	ShipXy
CHANG SHENG 309	Offshore Support Vessel	28-AUG-2021 16:20:42	830960.1	808952.7	24.1776	113.9157	0.1	ShipXy
CHANG SHENG 309	Offshore Support Vessel	28-AUG-2021 16:21:21	830961.2	808952.7	24.1777	113.9157	0.3	ShipXy
CHANG SHENG 309	Offshore Support Vessel	28-AUG-2021 16:24:52	830960.1	808951.7	24.1776	113.9156	0.4	ShipXy
CHANG SHENG 309	Offshore Support Vessel	28-AUG-2021 16:26:22	830961.2	808951.7	24.1777	113.9156	0	ShipXy
CHANG SHENG 309	Offshore Support Vessel	28-AUG-2021 16:30:23	830956.7	808952.7	24.1773	113.9157	0.2	ShipXy
CHANG SHENG 309	Offshore Support Vessel	28-AUG-2021 16:31:55	830960.1	808951.7	24.1776	113.9156	0.1	ShipXy
CHANG SHENG 309	Offshore Support Vessel	28-AUG-2021 16:34:31	830959	808950.7	24.1775	113.9155	0.3	ShipXy
CHANG SHENG 309	Offshore Support Vessel	28-AUG-2021 16:37:42	830959	808951.7	24.1775	113.9156	0.1	ShipXy
CHANG SHENG 309	Offshore Support Vessel	28-AUG-2021 16:46:51	830957.8	808951.7	24.1774	113.9156	0.1	ShipXy
CHANG SHENG 309	Offshore Support Vessel	28-AUG-2021 16:50:03	830959	808950.7	24.1775	113.9155	0.1	ShipXy
CHANG SHENG 309	Offshore Support Vessel	28-AUG-2021 16:56:33	830963.4	808952.7	24.1779	113.9157	0	ShipXy
CHANG SHENG 309	Offshore Support Vessel	28-AUG-2021 16:59:21	830960.1	808954.8	24.1776	113.9159	0	ShipXy
CHANG SHENG 309	Offshore Support Vessel	28-AUG-2021 17:00:53	830961.2	808952.7	24.1777	113.9157	0	ShipXy
CHANG SHENG 309	Offshore Support Vessel	28-AUG-2021 17:05:38	830959	808951.7	24.1775	113.9156	0	ShipXy
CHANG SHENG 309	Offshore Support Vessel	28-AUG-2021 17:10:32	830961.2	808948.6	24.1777	113.9159	0	ShipXy
CHANG SHENG 309	Offshore Support Vessel	28-AUG-2021 17:11:30	830960.1	808954.8	24.1776	113.9159	0	ShipXy
CHANG SHENG 309	Offshore Support Vessel	28-AUG-2021 17:13:28	830960.1	808954.8	24.1776	113.9159	0	ShipXy
CHANG SHENG 309	Offshore Support Vessel	28-AUG-2021 17:22:12	830961.2	808952.7	24.1777	113.9157	0	ShipXy
CHANG SHENG 309	Offshore Support Vessel	28-AUG-2021 17:24:32	830961.2	808951.7	24.1777	113.9156	0.4	ShipXy
CHANG SHENG 309	Offshore Support Vessel	28-AUG-2021 17:26:32	830965.6	808952.7	24.1781	113.9157	0.4	ShipXy
CHANG SHENG 309	Offshore Support Vessel	28-AUG-2021 17:30:21	830962.3	808952.7	24.1778	113.9157	0	ShipXy
CHANG SHENG 309	Offshore Support Vessel	28-AUG-2021 17:31:55	830961.2	808951.7	24.1777	113.9156	0.1	ShipXy
CHANG SHENG 309	Offshore Support Vessel	28-AUG-2021 17:44:51	830963.4	808952.7	24.1779	113.9157	0.5	ShipXy
CHANG SHENG 309	Offshore Support Vessel	28-AUG-2021 17:47:12	830963.4	808952.7	24.1779	113.9157	0.4	ShipXy
CHANG SHENG 309	Offshore Support Vessel	28-AUG-2021 17:53:11	830961.2	808952.7	24.17			

Chang Sheng 311 (Derrick Lighter)

Historical Data Records (AUGUST 2021)

Vessel Name	Vessel Type	Report Time	Northing	Easting	Latitude	Longitude	Knots	Source
CHANG SHENG 311	Derrick Lighter	27-AUG-2021 00:43:14	826164.4	815934.2	22.37453	113.97944	0	ShipKY
CHANG SHENG 311	Derrick Lighter	27-AUG-2021 00:57:46	826163.3	815934.2	22.37454	113.97944	0	ShipKY
CHANG SHENG 311	Derrick Lighter	27-AUG-2021 01:12:17	826163.3	815934.2	22.37454	113.97944	0	ShipKY
CHANG SHENG 311	Derrick Lighter	27-AUG-2021 01:12:24	826163.3	815934.2	22.37454	113.97944	0	ShipKY
CHANG SHENG 311	Derrick Lighter	27-AUG-2021 01:26:50	826163.3	815934.2	22.37454	113.97944	0	ShipKY
CHANG SHENG 311	Derrick Lighter	27-AUG-2021 01:55:54	826162.2	815935.2	22.37453	113.97945	0	ShipKY
CHANG SHENG 311	Derrick Lighter	27-AUG-2021 01:56:01	826162.2	815935.2	22.37453	113.97945	0	ShipKY
CHANG SHENG 311	Derrick Lighter	27-AUG-2021 02:24:58	826162.2	815935.2	22.37453	113.97945	0	ShipKY
CHANG SHENG 311	Derrick Lighter	27-AUG-2021 02:24:59	826162.2	815935.2	22.37453	113.97945	0	ShipKY
CHANG SHENG 311	Derrick Lighter	27-AUG-2021 02:54:07	826162.2	815934.2	22.37453	113.97944	0	ShipKY
CHANG SHENG 311	Derrick Lighter	27-AUG-2021 03:08:37	826162.2	815933.1	22.37453	113.97943	0	ShipKY
CHANG SHENG 311	Derrick Lighter	27-AUG-2021 03:08:38	826162.2	815933.1	22.37453	113.97943	0	ShipKY
CHANG SHENG 311	Derrick Lighter	27-AUG-2021 03:23:06	826162.2	815933.1	22.37453	113.97943	0	ShipKY
CHANG SHENG 311	Derrick Lighter	27-AUG-2021 03:23:11	826162.2	815933.1	22.37453	113.97943	0	ShipKY
CHANG SHENG 311	Derrick Lighter	27-AUG-2021 03:37:41	826161.1	815933.1	22.37452	113.97943	0	ShipKY
CHANG SHENG 311	Derrick Lighter	27-AUG-2021 03:37:42	826161.1	815933.1	22.37452	113.97943	0	ShipKY
CHANG SHENG 311	Derrick Lighter	27-AUG-2021 04:06:43	826161.1	815933.1	22.37452	113.97943	0	ShipKY
CHANG SHENG 311	Derrick Lighter	27-AUG-2021 04:21:34	826161.1	815933.1	22.37452	113.97943	0	ShipKY
CHANG SHENG 311	Derrick Lighter	27-AUG-2021 04:35:51	826161.1	815934.2	22.37452	113.97944	0	ShipKY
CHANG SHENG 311	Derrick Lighter	27-AUG-2021 05:19:26	826160	815934.2	22.37451	113.97944	0	ShipKY
CHANG SHENG 311	Derrick Lighter	27-AUG-2021 05:48:25	826160	815934.2	22.37451	113.97942	0	ShipKY
CHANG SHENG 311	Derrick Lighter	27-AUG-2021 06:17:31	826160	815932.1	22.37451	113.97942	0	ShipKY
CHANG SHENG 311	Derrick Lighter	27-AUG-2021 06:17:35	826160	815932.1	22.37451	113.97942	0	ShipKY
CHANG SHENG 311	Derrick Lighter	27-AUG-2021 06:32:02	826160	815932.1	22.37451	113.97942	0	ShipKY
CHANG SHENG 311	Derrick Lighter	27-AUG-2021 07:01:11	826161.1	815932.1	22.37452	113.97942	0	ShipKY
CHANG SHENG 311	Derrick Lighter	27-AUG-2021 07:15:39	826161.1	815932.1	22.37452	113.97942	0	ShipKY
CHANG SHENG 311	Derrick Lighter	27-AUG-2021 07:30:11	826161.1	815931.1	22.37452	113.97941	0	ShipKY
CHANG SHENG 311	Derrick Lighter	27-AUG-2021 07:44:42	826161.1	815930	22.37452	113.9794	0	ShipKY
CHANG SHENG 311	Derrick Lighter	27-AUG-2021 07:59:15	826162.2	815930	22.37453	113.9794	0	ShipKY
CHANG SHENG 311	Derrick Lighter	27-AUG-2021 08:13:51	826162.2	815929	22.37453	113.97939	0	ShipKY
CHANG SHENG 311	Derrick Lighter	27-AUG-2021 08:28:32	826161.1	815927	22.37452	113.97937	0	ShipKY
CHANG SHENG 311	Derrick Lighter	27-AUG-2021 08:42:55	826161.1	815927	22.37452	113.97937	0	ShipKY
CHANG SHENG 311	Derrick Lighter	27-AUG-2021 09:11:57	826162.2	815928	22.37453	113.97944	0	ShipKY
CHANG SHENG 311	Derrick Lighter	27-AUG-2021 09:12:01	826162.2	815928	22.37453	113.97944	0	ShipKY
CHANG SHENG 311	Derrick Lighter	27-AUG-2021 09:26:29	826163.3	815937.3	22.37454	113.97947	0.2	ShipKY
CHANG SHENG 311	Derrick Lighter	27-AUG-2021 09:41:08	826160	815937.3	22.37451	113.97947	0	ShipKY
CHANG SHENG 311	Derrick Lighter	27-AUG-2021 09:55:36	826161.1	815937.3	22.37452	113.97947	0	ShipKY
CHANG SHENG 311	Derrick Lighter	27-AUG-2021 09:55:41	826161.1	815937.3	22.37452	113.97947	0	ShipKY
CHANG SHENG 311	Derrick Lighter	27-AUG-2021 10:08:21	815929	815937.3	22.37446	113.97939	0	ShipKY
CHANG SHENG 311	Derrick Lighter	27-AUG-2021 10:53:50	826157.8	815927	22.37449	113.97937	0	ShipKY
CHANG SHENG 311	Derrick Lighter	27-AUG-2021 11:07:21	826157.8	815927	22.37449	113.97937	0	ShipKY
CHANG SHENG 311	Derrick Lighter	27-AUG-2021 11:57:37	826157.8	815927	22.37449	113.97937	0	ShipKY
CHANG SHENG 311	Derrick Lighter	27-AUG-2021 12:08:42	815928	815929	22.37449	113.97937	0	ShipKY
CHANG SHENG 311	Derrick Lighter	27-AUG-2021 12:09:34	826167	815928	22.37439	113.97937	0	ShipKY
CHANG SHENG 311	Derrick Lighter	27-AUG-2021 12:35:25	826161.1	815929	22.37452	113.97939	0	ShipKY
CHANG SHENG 311	Derrick Lighter	27-AUG-2021 12:49:57	826158.9	815925.9	22.3745	113.97936	0.1	ShipKY
CHANG SHENG 311	Derrick Lighter	27-AUG-2021 13:04:29	826161.1	815927	22.37452	113.97937	0	ShipKY
CHANG SHENG 311	Derrick Lighter	27-AUG-2021 13:04:30	826161.1	815927	22.37452	113.97937	0	ShipKY
CHANG SHENG 311	Derrick Lighter	27-AUG-2021 13:07:52	826161.1	815927	22.37452	113.97937	0	ShipKY
CHANG SHENG 311	Derrick Lighter	27-AUG-2021 13:13:38	826162.2	815928	22.37453	113.97938	0	ShipKY
CHANG SHENG 311	Derrick Lighter	27-AUG-2021 13:33:39	826162.2	815928	22.37453	113.97938	0	ShipKY
CHANG SHENG 311	Derrick Lighter	27-AUG-2021 13:37:21	826162.2	815928	22.37453	113.97938	0	ShipKY

Chang Sheng 311 (Derrick Lighter)

Historical Data Records (AUGUST 2021)

Vessel Name	Vessel Type	Report Time	Northing	Easting	Latitude	Longitude	Knots	Source
CHANG SHENG 311	Derrick Lighter	27-AUG-2021 13:48:08	826164.4	815940.3	22.37455	113.9795	0	ShipKY
CHANG SHENG 311	Derrick Lighter	27-AUG-2021 13:51:37	826164.4	815940.3	22.37455	113.9795	0	ShipKY
CHANG SHENG 311	Derrick Lighter	27-AUG-2021 14:02:45	826161.1	815937.3	22.37452	113.97947	0.1	ShipKY
CHANG SHENG 311	Derrick Lighter	27-AUG-2021 14:46:18	826167	815921.8	22.37459	113.97932	0	ShipKY
CHANG SHENG 311	Derrick Lighter	27-AUG-2021 15:15:45	826142.3	815917.7	22.37435	113.97928	0	ShipKY
CHANG SHENG 311	Derrick Lighter	27-AUG-2021 15:29:56	826142.3	815918.7	22.37435	113.97929	0	ShipKY
CHANG SHENG 311	Derrick Lighter	27-AUG-2021 15:29:58	826142.3	815918.7	22.37435	113.97929	0	ShipKY
CHANG SHENG 311	Derrick Lighter	27-AUG-2021 15:58:57	826147.8	815920.8	22.37434	113.97931	0	ShipKY
CHANG SHENG 311	Derrick Lighter	27-AUG-2021 16:43:07	826144.5	815915.6	22.37437	113.97926	0	ShipKY
CHANG SHENG 311	Derrick Lighter	27-AUG-2021 16:43:20	826162.2	815928	22.37453	113.97938	0.8	ShipKY
CHANG SHENG 311	Derrick Lighter	27-AUG-2021 16:57:06	820577.2	815972.5	22.36473	113.97769	6.2	ShipKY
CHANG SHENG 311	Derrick Lighter	27-AUG-2021 17:11:43	824039.5	818541.5	22.35539	114.00478	7	ShipKY
CHANG SHENG 311	Derrick Lighter	27-AUG-2021 17:53:27	822479.9	822227.6	22.34134	114.00458	0	ShipKY
CHANG SHENG 311	Derrick Lighter	27-AUG-2021 19:22:23	822728.5	822225.5	22.34133	114.00456	0.1	ShipKY
CHANG SHENG 311	Derrick Lighter	27-AUG-2021 19:51:35	822728.5	822225.5	22.34133	114.00456	0	ShipKY
CHANG SHENG 311	Derrick Lighter	27-AUG-2021 21:04:24	822477.7	822226.6	22.34132	114.00457	0	ShipKY
CHANG SHENG 311	Derrick Lighter	27-AUG-2021 21:18:59	822479.9	822224.5	22.34134	114.00455	0	ShipKY
CHANG SHENG 311	Derrick Lighter	27-AUG-2021 22:17:05	822479.9	822224.5	22.34134	114.00455	0	ShipKY
CHANG SHENG 311	Derrick Lighter	27-AUG-2021 23:00:29	822479.9	822224.5	22.34134	114.00455	0	ShipKY
CHANG SHENG 311	Derrick Lighter	27-AUG-2021 23:58:49	822478.8	822225.5	22.34133	114.00456	0	ShipKY
CHANG SHENG 311	Derrick Lighter	28-AUG-2021 00:27:52	822477.7	822225.5	22.34132	114.00456	0	ShipKY
CHANG SHENG 311	Derrick Lighter	28-AUG-2021 01:40:24	822477.7	822226.6	22.34132	114.00457	0	ShipKY
CHANG SHENG 311	Derrick Lighter	28-AUG-2021 01:40:35	822477.7	822226.6	22.34132	114.00457	0	ShipKY
CHANG SHENG 311	Derrick Lighter	28-AUG-2021 01:55:06	822476.6	822226.6	22.34131	114.00457	0	ShipKY
CHANG SHENG 311	Derrick Lighter	28-AUG-2021 02:09:39	822476.6	822225.5	22.34131	114.00456	0	ShipKY
CHANG SHENG 311	Derrick Lighter	28-AUG-2021 02:38:46	822477.7	822225.5	22.34132	114.00456	0	ShipKY
CHANG SHENG 311	Derrick Lighter	28-AUG-2021 02:53:14	822477.7	822225.5	22.34132	114.00456	0	ShipKY
CHANG SHENG 311	Derrick Lighter	28-AUG-2021 03:22:21	822477.7	822226.6	22.34132	114.00457	0	ShipKY
CHANG SHENG 311	Derrick Lighter	28-AUG-2021 03:36:53	822477.7	822226.6	22.34132	114.00457	0	ShipKY
CHANG SHENG 311	Derrick Lighter	28-AUG-2021 03:51:14	822477.7	822225.5	22.34132	114.00456	0	ShipKY
CHANG SHENG 311	Derrick Lighter	28-AUG-2021 04:05:54	822477.7	822225.5	22.34132	114.00456	0	ShipKY
CHANG SHENG 311	Derrick Lighter	28-AUG-2021 04:49:34	822476.6	822225.5	22.34131	114.00456	0	ShipKY
CHANG SHENG 311	Derrick Lighter	28-AUG-2021 05:04:04	822476.6	822225.5	22.34131	114.00456	0	ShipKY
CHANG SHENG 311	Derrick Lighter	28-AUG-2021 05:38:34	822476.6	822225.5	22.34131	114.00456	0	ShipKY
CHANG SHENG 311	Derrick Lighter	28-AUG-2021 05:33:03	822476.6	822225.5	22.34131	114.00456	0	ShipKY
CHANG SHENG 311	Derrick Lighter	28-AUG-2021 06:16:47	822477.7	822225.5	22.34132	114.00456	0	ShipKY
CHANG SHENG 311	Derrick Lighter	28-AUG-2021 07:14:52	822479.9	822225.5	22.34134	114.00456	0	ShipKY
CHANG SHENG 311	Derrick Lighter	28-AUG-2021 07:29:29	822479.9	822225.5	22.34134	114.00456	0	ShipKY
CHANG SHENG 311	Derrick Lighter	28-AUG-2021 07:58:32	822479.9	822225.5	22.34134	114.00456	0	ShipKY
CHANG SHENG 311	Derrick Lighter	28-AUG-2021 08:27:38	822479.9	822225.5	22.34134	114.00456	0	ShipKY
CHANG SHENG 311	Derrick Lighter	28-AUG-2021 09:11:20	822477.7	822243	22.34132	114.00473	0	ShipKY
CHANG SHENG 311	Derrick Lighter	28-AUG-2021 09:25:48	822477.7	822243	22.34132	114.00473	0	ShipKY
CHANG SHENG 311	Derrick Lighter	28-AUG-2021 10:24:07	822478.8	822242	22.34133	114.00472	0.1	ShipKY
CHANG SHENG 311	Derrick Lighter	28-AUG-2021 10:53:13	822477.7	822243	22.34132	114.00473	0	ShipKY
CHANG SHENG 311	Derrick Lighter	28-AUG-2021 14:16:52	822499.9	822120.8	22.34152	114.03963	3.1	ShipKY
CHANG SHENG 311	Derrick Lighter	28-AUG-2021 15:01:24	824720.8	824505.6	22.37573	114.06288	8	ShipKY
CHANG SHENG 311	Derrick Lighter	28-AUG-2021 15:02:28	81874.3	82826.5	22.3745	114.0271	6.8	ShipKY
CHANG SHENG 311	Derrick Lighter	28-AUG-2021 15:00:29	81874.3	82826.5	22.3745	114.0271	6.8	ShipKY
CHANG SHENG 311	Derrick Lighter	28-AUG-2021 15:14:55	81877.1	83128.3	22.3079	114.12849	6.6	ShipKY
CHANG SHENG 311	Derrick Lighter	28-AUG-2021 15:14:55	81876.1	83128.7	22.3081	114.12863	6.6	ShipKY
CHANG SHENG 311	Derrick Lighter	28-AUG-2021 15:29:31	81705.7	83340.6	22.29423	114.11318	6.7	ShipKY
CHANG SHENG 311	Derrick Lighter	28-AUG-2021 15:58:37	81878.5	83881.3	22.30806	114.20156	5	ShipKY
CHANG SHENG 311	Derrick Lighter	28-AUG-2021 16:						

Chang Sheng 311 (Derrick Lighter)

Historical Data Records (AUGUST 2021)								
Vessel Name	Vessel Type	Report time	Northing	Easting	Latitude	Longitude	Knots	Source
CHANG SHENG 311	Derrick Lighter	31-AUG-2021 22:05:56	819566.9	838574.2	22.31509	114.19927	0	ShipXY
CHANG SHENG 311	Derrick Lighter	31-AUG-2021 22:20:28	819568	838574.2	22.3151	114.19926	0	ShipXY
CHANG SHENG 311	Derrick Lighter	31-AUG-2021 22:22:00	819568	838574.2	22.3151	114.19926	0	ShipXY
CHANG SHENG 311	Derrick Lighter	31-AUG-2021 22:25:02	819568	838571.1	22.3151	114.19925	0	ShipXY
CHANG SHENG 311	Derrick Lighter	31-AUG-2021 22:49:34	819566.9	838571.1	22.31509	114.19926	0	ShipXY
CHANG SHENG 311	Derrick Lighter	31-AUG-2021 23:04:08	819566.9	838574.2	22.31509	114.19926	0	ShipXY
CHANG SHENG 311	Derrick Lighter	31-AUG-2021 23:18:40	819566.9	838574.2	22.31509	114.19926	0	ShipXY
CHANG SHENG 311	Derrick Lighter	31-AUG-2021 23:33:13	819566.9	838574.2	22.31509	114.19926	0	ShipXY
CHANG SHENG 311	Derrick Lighter	31-AUG-2021 23:47:46	819566.9	838574.2	22.31509	114.19926	0	ShipXY

DE YUAN (Anchor Handling Tug)

Historical Data Records (AUGUST 2021)								
Vessel Name	Vessel Type	Report time	Northing	Easting	Latitude	Longitude	Knots	Source
DE YUAN	Anchor Handling Tug	01-AUG-2021 00:07:24	802408.1	816231.2	22.16002	113.98255	0	ShipXY
DE YUAN	Anchor Handling Tug	01-AUG-2021 00:16:12	802402.6	816231.2	22.15997	113.98262	0.1	ShipXY
DE YUAN	Anchor Handling Tug	01-AUG-2021 00:25:22	802400.4	816234.3	22.15995	113.98265	0.2	ShipXY
DE YUAN	Anchor Handling Tug	01-AUG-2021 00:31:12	802392.6	816241.5	22.15988	113.98272	0.4	ShipXY
DE YUAN	Anchor Handling Tug	01-AUG-2021 00:43:24	802392.6	816241.5	22.15988	113.98272	0.3	ShipXY
DE YUAN	Anchor Handling Tug	01-AUG-2021 00:49:28	802383.7	816242.5	22.1598	113.98273	0.2	ShipXY
DE YUAN	Anchor Handling Tug	01-AUG-2021 00:55:24	802387	816237.3	22.15992	113.98268	0.8	ShipXY
DE YUAN	Anchor Handling Tug	01-AUG-2021 00:58:24	802406.9	816221.9	22.16003	113.98253	1	ShipXY
DE YUAN	Anchor Handling Tug	01-AUG-2021 01:16:12	802408.1	816231.2	22.16002	113.98262	0.2	ShipXY
DE YUAN	Anchor Handling Tug	01-AUG-2021 01:16:23	802408.1	816231.2	22.16002	113.98262	0.2	ShipXY
DE YUAN	Anchor Handling Tug	01-AUG-2021 01:28:12	802402.6	816232.2	22.15997	113.98263	0.3	ShipXY
DE YUAN	Anchor Handling Tug	01-AUG-2021 01:34:25	802397	816234.2	22.15992	113.98265	0.1	ShipXY
DE YUAN	Anchor Handling Tug	01-AUG-2021 01:44:55	802403.7	816227	22.15998	113.98258	0.3	ShipXY
DE YUAN	Anchor Handling Tug	01-AUG-2021 01:55:12	802397	816234.2	22.15992	113.98265	0.4	ShipXY
DE YUAN	Anchor Handling Tug	01-AUG-2021 01:58:23	802400.4	816237.3	22.15995	113.98268	0.9	ShipXY
DE YUAN	Anchor Handling Tug	01-AUG-2021 02:07:24	802425.9	816210.6	22.16018	113.98242	0.5	ShipXY
DE YUAN	Anchor Handling Tug	01-AUG-2021 02:15:24	802431.4	816200.3	22.16023	113.98232	0.3	ShipXY
DE YUAN	Anchor Handling Tug	01-AUG-2021 02:19:24	802431.4	816191	22.16023	113.98233	0.3	ShipXY
DE YUAN	Anchor Handling Tug	01-AUG-2021 02:28:12	802420.3	816221.9	22.16013	113.98253	0.5	ShipXY
DE YUAN	Anchor Handling Tug	01-AUG-2021 02:34:13	802431.4	816200.3	22.16023	113.98232	0.5	ShipXY
DE YUAN	Anchor Handling Tug	01-AUG-2021 02:34:23	802431.4	816200.3	22.16023	113.98232	0.5	ShipXY
DE YUAN	Anchor Handling Tug	01-AUG-2021 02:45:24	802400.4	816236.3	22.15995	113.98267	0.1	ShipXY
DE YUAN	Anchor Handling Tug	01-AUG-2021 02:52:24	802408.1	816229.1	22.16002	113.9826	0.1	ShipXY
DE YUAN	Anchor Handling Tug	01-AUG-2021 02:58:25	802417	816221.9	22.1601	113.98253	0.3	ShipXY
DE YUAN	Anchor Handling Tug	01-AUG-2021 03:04:22	802405.9	816229.1	22.16	113.9826	0.2	ShipXY
DE YUAN	Anchor Handling Tug	01-AUG-2021 03:10:12	802417	816224	22.16011	113.98255	0.8	ShipXY
DE YUAN	Anchor Handling Tug	01-AUG-2021 03:22:24	802403.7	816234.2	22.15992	113.98267	0.2	ShipXY
DE YUAN	Anchor Handling Tug	01-AUG-2021 03:22:24	802408.1	816232.2	22.16002	113.98263	0.4	ShipXY
DE YUAN	Anchor Handling Tug	01-AUG-2021 03:25:13	802398.1	816237.3	22.15993	113.98268	0.6	ShipXY
DE YUAN	Anchor Handling Tug	01-AUG-2021 03:34:34	802405.9	816234.3	22.16	113.98265	0.1	ShipXY
DE YUAN	Anchor Handling Tug	01-AUG-2021 03:37:24	802392.6	816241.5	22.15988	113.98272	0.1	ShipXY
DE YUAN	Anchor Handling Tug	01-AUG-2021 03:45:25	802400.4	816236.3	22.15995	113.98267	0.1	ShipXY
DE YUAN	Anchor Handling Tug	01-AUG-2021 03:52:25	802391.5	816241.5	22.15987	113.98272	0.2	ShipXY
DE YUAN	Anchor Handling Tug	01-AUG-2021 03:55:24	802392.6	816241.5	22.15988	113.98272	0.1	ShipXY
DE YUAN	Anchor Handling Tug	01-AUG-2021 04:04:12	802391.5	816241.5	22.15987	113.98272	0.2	ShipXY
DE YUAN	Anchor Handling Tug	01-AUG-2021 04:10:25	802397	816239.4	22.15992	113.9827	0.2	ShipXY
DE YUAN	Anchor Handling Tug	01-AUG-2021 04:16:25	802392.6	816239.4	22.15988	113.9827	0.7	ShipXY
DE YUAN	Anchor Handling Tug	01-AUG-2021 04:22:12	802389.3	816241.5	22.15985	113.98272	0.4	ShipXY
DE YUAN	Anchor Handling Tug	01-AUG-2021 04:28:24	802386	816242.5	22.15982	113.98273	0.5	ShipXY
DE YUAN	Anchor Handling Tug	01-AUG-2021 04:29:54	802383.7	816242.5	22.1598	113.98273	1.1	ShipXY
DE YUAN	Anchor Handling Tug	01-AUG-2021 04:40:25	802378.2	816242.5	22.15975	113.98273	0.8	ShipXY
DE YUAN	Anchor Handling Tug	01-AUG-2021 04:46:25	802374.9	816242.5	22.15972	113.98273	0.3	ShipXY
DE YUAN	Anchor Handling Tug	01-AUG-2021 04:52:12	802356.1	816242.4	22.15955	113.98273	0.4	ShipXY
DE YUAN	Anchor Handling Tug	01-AUG-2021 04:55:25	802364.9	816247.6	22.15963	113.98278	1.2	ShipXY
DE YUAN	Anchor Handling Tug	01-AUG-2021 05:04:25	802387.1	816244.6	22.15983	113.98275	0.6	ShipXY
DE YUAN	Anchor Handling Tug	01-AUG-2021 05:07:25	802396.1	816245.5	22.15982	113.98275	1	ShipXY
DE YUAN	Anchor Handling Tug	01-AUG-2021 05:13:13	802378.2	816246.6	22.15975	113.98277	0.5	ShipXY
DE YUAN	Anchor Handling Tug	01-AUG-2021 05:19:23	802370.5	816246.6	22.15968	113.98277	1	ShipXY
DE YUAN	Anchor Handling Tug	01-AUG-2021 05:22:23	802364.9	816246.6	22.15963	113.98277	1	ShipXY
DE YUAN	Anchor Handling Tug	01-AUG-2021 05:31:25	802352.7	816244.5	22.15952	113.98275	0.7	ShipXY
DE YUAN	Anchor Handling Tug	01-AUG-2021 05:37:24	802395	816244.5	22.159	113.98275	0.4	ShipXY
DE YUAN	Anchor Handling Tug	01-AUG-2021 05:43:25	802347.2	816244.5	22.15947	113.98275	0.2	ShipXY
DE YUAN	Anchor Handling Tug	01-AUG-2021 05:49:12	802353.8	816246.6	22.15953	113.98277	0.4	ShipXY
DE YUAN	Anchor Handling Tug	01-AUG-2021 05:58:12	802348.3	816242.4	22.15948	113.98273	0.4	ShipXY
DE YUAN	Anchor Handling Tug	01-AUG-2021 06:04:25	802342.8	816241.4	22.15943	113.98272	0.7	ShipXY
DE YUAN	Anchor Handling Tug	01-AUG-2021 06:10:25	802342.8	816242.4	22.15947	113.98273	0.2	ShipXY
DE YUAN	Anchor Handling Tug	01-AUG-2021 06:22:25	802341.7	816239.3	22.15942	113.9827	0.6	ShipXY
DE YUAN	Anchor Handling Tug	01-AUG-2021 06:28:13	802341.7	816237.3	22.15942	113.98268	0.3	ShipXY
DE YUAN	Anchor Handling Tug	01-AUG-2021 06:34:25	802337.2	816237.3	22.15938	113.98268	0	ShipXY
DE YUAN	Anchor Handling Tug	01-AUG-2021 06:43:43	802328.4	816231.1	22.1593	113.98262	0.9	ShipXY

DE YUAN (Anchor Handling Tug)

Historical Data Records (AUGUST 2021)								
Vessel Name	Vessel Type	Report time	Northing	Easting	Latitude	Longitude	Knots	Source
DE YUAN	Anchor Handling Tug	01-AUG-2021 06:49:25	802337.2	816237.3	22.15938	113.98268	0.8	ShipXY
DE YUAN	Anchor Handling Tug	01-AUG-2021 06:58:24	802339.5	816239.3	22.1594	113.9827	0.1	ShipXY
DE YUAN	Anchor Handling Tug	01-AUG-2021 07:07:25	802337.3	816237.3	22.1594	113.98268	0.8	ShipXY
DE YUAN	Anchor Handling Tug	01-AUG-2021 07:16:24	802336.1	816237.3	22.15937	113.98268	0	ShipXY
DE YUAN	Anchor Handling Tug	01-AUG-2021 07:22:25	802336.2	816236.2	22.15935	113.98267	0.4	ShipXY
DE YUAN	Anchor Handling Tug	01-AUG-2021 07:28:26	802331.7	816236.2	22.15933	113.98267	0.1	ShipXY
DE YUAN	Anchor Handling Tug	01-AUG-2021 07:34:12	802333.9	816236.2	22.15935	113.98267	0.7	ShipXY
DE YUAN	Anchor Handling Tug	01-AUG-2021 07:37:25	802333.9	816236.2	22.15935	113.98267	0.5	ShipXY
DE YUAN	Anchor Handling Tug	01-AUG-2021 07:43:21	802333.9	816236.2	22.15935	113.98267	0.7	ShipXY
DE YUAN	Anchor Handling Tug	01-AUG-2021 07:52:26	802331.7	816232.1	22.15933	113.98263	0.4	ShipXY
DE YUAN	Anchor Handling Tug	01-AUG-2021 08:04:25	802331.7	816229	22.15933	113.9826	0.3	ShipXY
DE YUAN	Anchor Handling Tug	01-AUG-2021 08:10:25	802333.9	816236.2	22.15935	113.98267	0.4	ShipXY
DE YUAN	Anchor Handling Tug	01-AUG-2021 08:13:26	802341.7	816234.2	22.15942	113.98265	0.3	ShipXY
DE YUAN	Anchor Handling Tug	01-AUG-2021 08:22:25	802333.9	816232.1	22.15935	113.98263	0	ShipXY
DE YUAN	Anchor Handling Tug	01-AUG-2021 08:28:27	802336.1	816234.2	22.15937	113.98265	0.3	ShipXY
DE YUAN	Anchor Handling Tug	01-AUG-2021 08:34:25	802331.7	816231.1	22.15933	113.98262	0.1	ShipXY
DE YUAN	Anchor Handling Tug	01-AUG-2021 08:46:23	802331.7	816231.1	22.15933	113.98262	0.2	ShipXY
DE YUAN	Anchor Handling Tug	01-AUG-2021 08:51:12	802336.1	816227	22.15937	113.98258	1	ShipXY
DE YUAN	Anchor Handling Tug	01-AUG-2021 09:07:23	802336.1	816231.1	22.15937	113.98262	0.6	ShipXY
DE YUAN	Anchor Handling Tug	01-AUG-2021 09:13:26	802333.9	816229.3	22.15935	113.98255	0.1	ShipXY
DE YUAN	Anchor Handling Tug	01-AUG-2021 09:19:25	802336.2	816229.3	22.15937	113.98257	0.6	ShipXY
DE YUAN	Anchor Handling Tug	01-AUG-2021 09:20:41	802336.2	816229.3	22.15937	113.98255	0.2	ShipXY
DE YUAN	Anchor Handling Tug	01-AUG-2021 09:34:23	802333.9	816226.9	22.15935	113.98258	0.2	ShipXY
DE YUAN	Anchor Handling Tug	01-AUG-2021 09:37:25	802336.2	816229.3	22.15937	113.98255	0.3	ShipXY
DE YUAN	Anchor Handling Tug	01-AUG-2021 09:38:40	802336.2	816229.3	22.15937	113.98257	0.9	ShipXY
DE YUAN	Anchor Handling Tug	01-AUG-2021 09:49:25	802337.3	816229	22.15938	113.9826	0.2	ShipXY
DE YUAN	Anchor Handling Tug	01-AUG-2021 09:58:25	802					

DE YUAN (Anchor Handling Tug)								
Historical Data Records (AUGUST 2021)								
Vessel Name	Vessel Type	Report time	Northing	Easting	Latitude	Longitude	Knots	Source
DE YUAN	Anchor Handling Tug	01-AUG-2021 22:01:24	802414.8	816216.7	22.16008	113.98248	0.6	ShipXY
DE YUAN	Anchor Handling Tug	01-AUG-2021 22:07:24	802403.7	816220.9	22.16013	113.98252	0.4	ShipXY
DE YUAN	Anchor Handling Tug	01-AUG-2021 22:12:12	802398.2	816224.2	22.15993	113.98265	0.4	ShipXY
DE YUAN	Anchor Handling Tug	01-AUG-2021 22:29:26	802403.7	816227	22.15998	113.98258	1.2	ShipXY
DE YUAN	Anchor Handling Tug	01-AUG-2021 22:34:30	802409.2	816223.9	22.16003	113.98255	0.0	ShipXY
DE YUAN	Anchor Handling Tug	01-AUG-2021 22:40:23	802414.8	816218.8	22.16008	113.9825	0.1	ShipXY
DE YUAN	Anchor Handling Tug	01-AUG-2021 22:52:12	802414.8	816215.7	22.16003	113.98247	0.2	ShipXY
DE YUAN	Anchor Handling Tug	01-AUG-2021 22:55:24	802414.8	816213.6	22.16008	113.98245	0.8	ShipXY
DE YUAN	Anchor Handling Tug	01-AUG-2021 23:01:35	802420.1	816203.3	22.16010	113.9825	0.2	ShipXY
DE YUAN	Anchor Handling Tug	01-AUG-2021 23:07:12	802422.6	816189.9	22.16015	113.98222	0.3	ShipXY
DE YUAN	Anchor Handling Tug	01-AUG-2021 23:13:26	802413.7	816179.6	22.16007	113.98211	0.1	ShipXY
DE YUAN	Anchor Handling Tug	01-AUG-2021 23:22:27	802413.7	816172.4	22.16007	113.98205	0.6	ShipXY
DE YUAN	Anchor Handling Tug	01-AUG-2021 23:34:26	802400.5	816165.1	22.15995	113.98198	0.5	ShipXY
DE YUAN	Anchor Handling Tug	01-AUG-2021 23:40:26	802402.7	816165.1	22.15997	113.98198	0.1	ShipXY
DE YUAN	Anchor Handling Tug	01-AUG-2021 23:46:26	802402.7	816164.1	22.15997	113.98197	0.3	ShipXY
DE YUAN	Anchor Handling Tug	01-AUG-2021 23:52:27	802406	816162.1	22.16	113.98195	0.0	ShipXY
DE YUAN	Anchor Handling Tug	02-AUG-2021 00:07:29	802400.5	816160	22.15995	113.98193	0.2	ShipXY
DE YUAN	Anchor Handling Tug	02-AUG-2021 00:10:12	802417.1	816165.2	22.16011	113.98198	0.2	ShipXY
DE YUAN	Anchor Handling Tug	02-AUG-2021 00:16:27	802408.2	816159	22.16002	113.98192	0.5	ShipXY
DE YUAN	Anchor Handling Tug	02-AUG-2021 00:22:12	802400.5	816154.8	22.15995	113.98188	0.6	ShipXY
DE YUAN	Anchor Handling Tug	02-AUG-2021 00:34:26	802400.5	816162.1	22.15995	113.98195	0.6	ShipXY
DE YUAN	Anchor Handling Tug	02-AUG-2021 00:43:25	802413.7	816170.3	22.16007	113.98203	0.1	ShipXY
DE YUAN	Anchor Handling Tug	02-AUG-2021 01:04:26	802424.8	816187.9	22.16017	113.9822	0.0	ShipXY
DE YUAN	Anchor Handling Tug	02-AUG-2021 01:07:24	802422.6	816185.8	22.16015	113.98218	0.0	ShipXY
DE YUAN	Anchor Handling Tug	02-AUG-2021 01:19:24	802422.6	816187	22.16015	113.98215	0.3	ShipXY
DE YUAN	Anchor Handling Tug	02-AUG-2021 01:25:27	802422.6	816186.1	22.16015	113.98208	0.4	ShipXY
DE YUAN	Anchor Handling Tug	02-AUG-2021 01:31:27	802424.8	816193	22.16017	113.98225	0.4	ShipXY
DE YUAN	Anchor Handling Tug	02-AUG-2021 01:37:25	802424.8	816195.1	22.16017	113.98227	0.2	ShipXY
DE YUAN	Anchor Handling Tug	02-AUG-2021 01:49:26	802424.8	816203.3	22.16017	113.98233	0.5	ShipXY
DE YUAN	Anchor Handling Tug	02-AUG-2021 01:58:26	802425.9	816191	22.16018	113.98233	0.4	ShipXY
DE YUAN	Anchor Handling Tug	02-AUG-2021 02:07:26	802425.9	816189.9	22.16017	113.98222	0.5	ShipXY
DE YUAN	Anchor Handling Tug	02-AUG-2021 02:07:26	802425.9	816187.9	22.16018	113.98222	0.3	ShipXY
DE YUAN	Anchor Handling Tug	02-AUG-2021 02:10:24	802425.9	816187.9	22.16018	113.98222	0.2	ShipXY
DE YUAN	Anchor Handling Tug	02-AUG-2021 02:22:26	802422.6	816196.1	22.16015	113.98228	0.5	ShipXY
DE YUAN	Anchor Handling Tug	02-AUG-2021 02:25:27	802422.6	816196.1	22.16015	113.98228	0.3	ShipXY
DE YUAN	Anchor Handling Tug	02-AUG-2021 02:31:26	802425.9	816203.3	22.16018	113.9823	0.2	ShipXY
DE YUAN	Anchor Handling Tug	02-AUG-2021 02:40:26	802422.6	816208.5	22.16015	113.98243	0.3	ShipXY
DE YUAN	Anchor Handling Tug	02-AUG-2021 02:46:26	802428.1	816206.4	22.16022	113.98238	0.5	ShipXY
DE YUAN	Anchor Handling Tug	02-AUG-2021 03:04:26	802413.7	816218.8	22.16007	113.98225	0.4	ShipXY
DE YUAN	Anchor Handling Tug	02-AUG-2021 03:07:26	802405.9	816220.9	22.16	113.98252	0.3	ShipXY
DE YUAN	Anchor Handling Tug	02-AUG-2021 03:22:26	802411.5	816218.8	22.16005	113.9825	0.3	ShipXY
DE YUAN	Anchor Handling Tug	02-AUG-2021 03:31:27	802411.5	816221.9	22.16005	113.98253	0.3	ShipXY
DE YUAN	Anchor Handling Tug	02-AUG-2021 03:40:26	802405.9	816227	22.16	113.98258	0.3	ShipXY
DE YUAN	Anchor Handling Tug	02-AUG-2021 03:46:26	802408.1	816226	22.16002	113.98257	0.0	ShipXY
DE YUAN	Anchor Handling Tug	02-AUG-2021 03:52:27	802402.6	816227.2	22.15997	113.98257	0.2	ShipXY
DE YUAN	Anchor Handling Tug	02-AUG-2021 03:58:26	802403.7	816227	22.15998	113.98258	0.4	ShipXY
DE YUAN	Anchor Handling Tug	02-AUG-2021 04:04:26	802404.6	816229.1	22.15995	113.9826	0.4	ShipXY
DE YUAN	Anchor Handling Tug	02-AUG-2021 04:10:27	802392.6	816229.1	22.15988	113.98262	0.7	ShipXY
DE YUAN	Anchor Handling Tug	02-AUG-2021 04:16:26	802391.5	816234.2	22.15987	113.98265	0.4	ShipXY
DE YUAN	Anchor Handling Tug	02-AUG-2021 04:24:26	802405.9	816231.9	22.1598	113.98265	0.6	ShipXY
DE YUAN	Anchor Handling Tug	02-AUG-2021 04:25:27	802380.4	816231.1	22.15977	113.98262	0.3	ShipXY
DE YUAN	Anchor Handling Tug	02-AUG-2021 04:34:26	802381.5	816234.2	22.15978	113.98265	0.3	ShipXY
DE YUAN	Anchor Handling Tug	02-AUG-2021 04:37:27	802381.5	816232.2	22.15978	113.98263	0.8	ShipXY
DE YUAN	Anchor Handling Tug	02-AUG-2021 04:46:27	802374.9	816232.2	22.15972	113.98263	0.9	ShipXY
DE YUAN	Anchor Handling Tug	02-AUG-2021 04:52:26	802370.5	816234.2	22.15968	113.98265	0.3	ShipXY
DE YUAN	Anchor Handling Tug	02-AUG-2021 05:04:27	802376	816236.3	22.15973	113.98267	0.1	ShipXY
DE YUAN	Anchor Handling Tug	02-AUG-2021 05:10:26	802381.5	816234.2	22.15978	113.98265	0.7	ShipXY
DE YUAN	Anchor Handling Tug	02-AUG-2021 05:16:26	802364.9	816226	22.15963	113.98257	0.4	ShipXY
DE YUAN	Anchor Handling Tug	02-AUG-2021 05:22:26	802358.3	816227	22.15957	113.98258	0.4	ShipXY

DE YUAN (Anchor Handling Tug)								
Historical Data Records (AUGUST 2021)								
Vessel Name	Vessel Type	Report time	Northing	Easting	Latitude	Longitude	Knots	Source
DE YUAN	Anchor Handling Tug	02-AUG-2021 05:25:26	802361.6	816229	22.1596	113.9826	0.3	ShipXY
DE YUAN	Anchor Handling Tug	02-AUG-2021 05:31:26	802361.6	816231.1	22.1596	113.98263	0.9	ShipXY
DE YUAN	Anchor Handling Tug	02-AUG-2021 05:40:26	802361.6	816236	22.1596	113.98257	0.3	ShipXY
DE YUAN	Anchor Handling Tug	02-AUG-2021 05:46:27	802364.9	816242.4	22.15963	113.98265	0.3	ShipXY
DE YUAN	Anchor Handling Tug	02-AUG-2021 05:52:26	802367.1	816234.2	22.15965	113.98265	0.7	ShipXY
DE YUAN	Anchor Handling Tug	02-AUG-2021 05:58:26	802353.9	816233.9	22.15953	113.98255	0.0	ShipXY
DE YUAN	Anchor Handling Tug	02-AUG-2021 06:04:26	802353.9	816235.9	22.15953	113.98257	0.6	ShipXY
DE YUAN	Anchor Handling Tug	02-AUG-2021 06:10:26	802352.8	816239	22.15952	113.9826	0.5	ShipXY
DE YUAN	Anchor Handling Tug	02-AUG-2021 06:16:27	802353.9	816227	22.15953	113.98258	0.8	ShipXY
DE YUAN	Anchor Handling Tug	02-AUG-2021 06:22:27	802353.9	816225.9	22.15953	113.98257	0.8	ShipXY
DE YUAN	Anchor Handling Tug	02-AUG-2021 06:28:26	802358.3	816231.1	22.15957	113.98262	0.3	ShipXY
DE YUAN	Anchor Handling Tug	02-AUG-2021 06:31:18	802358.3	816229	22.15957	113.9826	0.2	ShipXY
DE YUAN	Anchor Handling Tug	02-AUG-2021 06:45:26	802364.9	816234.2	22.15963	113.98265	0.4	ShipXY
DE YUAN	Anchor Handling Tug	02-AUG-2021 06:52:26	802376	816237.3	22.15973	113.98268	0.9	ShipXY
DE YUAN	Anchor Handling Tug	02-AUG-2021 06:55:23	802380.4	816237.3	22.15977	113.98268	0.1	ShipXY
DE YUAN	Anchor Handling Tug	02-AUG-2021 07:04:26	802361.6	816229	22.1596	113.9826	0.9	ShipXY
DE YUAN	Anchor Handling Tug	02-AUG-2021 07:13:27	802361.6	816232.1	22.1596	113.98263	1.3	ShipXY
DE YUAN	Anchor Handling Tug	02-AUG-2021 07:19:28	802363.8	816234.2	22.15962	113.98265	0.2	ShipXY
DE YUAN	Anchor Handling Tug	02-AUG-2021 07:28:26	802363.8	816234.2	22.15962	113.98265	0.8	ShipXY
DE YUAN	Anchor Handling Tug	02-AUG-2021 07:34:26	802359.4	816231.1	22.15958	113.98263	1.4	ShipXY
DE YUAN	Anchor Handling Tug	02-AUG-2021 07:46:26	802378.2	816237.3	22.15975	113.98268	0.7	ShipXY
DE YUAN	Anchor Handling Tug	02-AUG-2021 07:52:28	802386	816234.2	22.15982	113.98265	1.1	ShipXY
DE YUAN	Anchor Handling Tug	02-AUG-2021 07:57:27	802386	816236.3	22.15982	113.98267	1.5	ShipXY
DE YUAN	Anchor Handling Tug	02-AUG-2021 08:04:27	802381.5	816236.3	22.15978	113.98267	1.1	ShipXY
DE YUAN	Anchor Handling Tug	02-AUG-2021 08:10:27	802377.7	816236.3	22.15965	113.98267	0.8	ShipXY
DE YUAN	Anchor Handling Tug	02-AUG-2021 08:16:26	802363.8	816234.2	22.15962	113.98265	0.3	ShipXY
DE YUAN	Anchor Handling Tug	02-AUG-2021 08:28:26	802350.5	816229	22.15948	113.9826	0.9	ShipXY
DE YUAN	Anchor Handling Tug	02-AUG-2021 08:31:26	802348.1	816229	22.15948	113.98264	0.4	ShipXY
DE YUAN	Anchor Handling Tug	02-AUG-2021 08:40:27	802353.9	816231.1	22.15953	113.98263	0.4	ShipXY
DE YUAN	Anchor Handling Tug	02-AUG-2021 08:46:26	802358.3	816236.3	22.15957	113.98267	1.3	ShipXY
DE YUAN	Anchor Handling Tug	02-AUG-2021 08:52:26	802350.5	816229	22.15948	113.9826	0.8	ShipXY
DE YUAN	Anchor Handling Tug	02-AUG-2021 09:01:27	802359.4	816237.3	22.15958	113.98268	0.6	ShipXY
DE YUAN	Anchor Handling Tug	02-AUG-2021 09:10:27	802374.9	816239.4	22.15972	113.9827	1	ShipXY
DE YUAN	Anchor Handling Tug	02-AUG-2021 09:16:26	802381.5	816242.4	22.15978	113.98267	1.1	ShipXY
DE YUAN	Anchor Handling Tug	02-AUG-2021 09:22:24	802378.2	816239.4	22.1597	113.9827	0.1	ShipXY
DE YUAN	Anchor Handling Tug	02-AUG-2021 09:25:27	802370.5	816237.3	22.15968	113.98268	0.5	ShipXY
DE YUAN	Anchor Handling Tug	02-AUG-2021 09:34:26	802359.4	816236.3	22.15958	113.98267	1	ShipXY
DE YUAN	Anchor Handling Tug	02-AUG-2021 09:40:25	802367.1	816237.3	22.15965	113.98268	0.1	ShipXY
DE YUAN	Anchor Handling Tug	02-AUG-2021 09:52:26	802364.9	816237.3	22.15963	113.98268	0.9	ShipXY
DE YUAN	Anchor Handling Tug	02-AUG-2021 09:58:26	802374.9	816237.3	22.15972	113.98268	1.1	ShipXY
DE YUAN	Anchor Handling Tug	02-AUG-2021 10:01:26	802369.4	816239.4	22.15967	113.9827	0.2	ShipXY
DE YUAN	Anchor Handling Tug	02-AUG-2021 10:07:24	802361.6	816234.2	22.1596	113.98265	0.3	ShipXY
DE YUAN	Anchor Handling Tug	02-AUG-2021 10:18:25	802363.8	816236.3	22.15962	113.98267	0.4	ShipXY
DE YUAN	Anchor Handling Tug	02-AUG-2021 10:34:26	802363.8	816237.3	22.15962	113.98268	0.3	ShipXY
DE YUAN	Anchor Handling Tug	02-AUG-2021 10:40:26	802361.6	816236.3	22.1596	113.98267	0.5	ShipXY
DE YUAN	Anchor Handling Tug	02-AUG-2021 10:46:26	802356.1	816232.1	22.15955	113.98263	0.3	ShipXY
DE YUAN	Anchor Handling Tug	02-AUG-2021 10:52:26	802350.5	816237.3	22.15957	113.98267	0.3	ShipXY
DE YUAN	Anchor Handling Tug	02-AUG-2021 10:58:26	802358.3	816234.2	22.15957	113.98265	0.3	ShipXY
DE YUAN	Anchor Handling Tug							

DE YUAN (Anchor Handling Tug)								
Historical Data Records (AUGUST 2021)								
Vessel Name	Vessel Type	Report time	Northing	Easting	Latitude	Longitude	Knots	Source
DE YUAN	Anchor Handling Tug	03-AUG-2021 01:17:09	802420.5	816208.5	22.16013	113.98234	0.2	ShipXY
DE YUAN	Anchor Handling Tug	03-AUG-2021 01:29:05	802424.8	816206.4	22.16017	113.98238	0.1	ShipXY
DE YUAN	Anchor Handling Tug	03-AUG-2021 01:32:11	802424.8	816205.4	22.16017	113.98237	0.3	ShipXY
DE YUAN	Anchor Handling Tug	03-AUG-2021 01:35:09	802425.9	816205.4	22.16018	113.98237	0.2	ShipXY
DE YUAN	Anchor Handling Tug	03-AUG-2021 01:53:06	802424.8	816200.2	22.16017	113.98232	0.0	ShipXY
DE YUAN	Anchor Handling Tug	03-AUG-2021 01:59:06	802428.1	816203.3	22.1602	113.98233	0.3	ShipXY
DE YUAN	Anchor Handling Tug	03-AUG-2021 02:11:06	802425.9	816205.4	22.16018	113.98237	0.3	ShipXY
DE YUAN	Anchor Handling Tug	03-AUG-2021 02:17:06	802425.9	816205.4	22.16018	113.98237	0.5	ShipXY
DE YUAN	Anchor Handling Tug	03-AUG-2021 02:22:06	802422.5	816205.4	22.16018	113.98237	0.8	ShipXY
DE YUAN	Anchor Handling Tug	03-AUG-2021 02:23:07	802422.5	816205.4	22.16015	113.98237	0.8	ShipXY
DE YUAN	Anchor Handling Tug	03-AUG-2021 02:35:06	802428.1	816203.3	22.1602	113.98233	0.3	ShipXY
DE YUAN	Anchor Handling Tug	03-AUG-2021 02:43:06	802424.8	816200.2	22.16017	113.98232	0.5	ShipXY
DE YUAN	Anchor Handling Tug	03-AUG-2021 02:50:06	802428.1	816203.3	22.1602	113.98233	0.4	ShipXY
DE YUAN	Anchor Handling Tug	03-AUG-2021 02:56:06	802424.8	816206.4	22.16017	113.98238	0.3	ShipXY
DE YUAN	Anchor Handling Tug	03-AUG-2021 03:05:06	802422.5	816211.6	22.16015	113.98243	0.3	ShipXY
DE YUAN	Anchor Handling Tug	03-AUG-2021 03:08:06	802420.3	816210.6	22.16013	113.98242	0.4	ShipXY
DE YUAN	Anchor Handling Tug	03-AUG-2021 03:23:06	802414.8	816216.7	22.16008	113.98248	0.3	ShipXY
DE YUAN	Anchor Handling Tug	03-AUG-2021 03:29:06	802413.7	816216.7	22.16007	113.98248	0.3	ShipXY
DE YUAN	Anchor Handling Tug	03-AUG-2021 03:32:06	802414.8	816215.7	22.16008	113.98247	0.3	ShipXY
DE YUAN	Anchor Handling Tug	03-AUG-2021 03:41:06	802419.2	816213.6	22.16012	113.98245	0.5	ShipXY
DE YUAN	Anchor Handling Tug	03-AUG-2021 03:47:06	802419.2	816213.6	22.16011	113.98245	0.2	ShipXY
DE YUAN	Anchor Handling Tug	03-AUG-2021 03:53:06	802413.7	816215.7	22.16007	113.98247	0.3	ShipXY
DE YUAN	Anchor Handling Tug	03-AUG-2021 03:59:06	802417	816215.7	22.16011	113.98247	0.5	ShipXY
DE YUAN	Anchor Handling Tug	03-AUG-2021 04:05:07	802419.2	816210.6	22.1601	113.98242	0.5	ShipXY
DE YUAN	Anchor Handling Tug	03-AUG-2021 04:11:06	802428.1	816195.1	22.1602	113.98227	0.4	ShipXY
DE YUAN	Anchor Handling Tug	03-AUG-2021 04:17:06	802419.2	816213.6	22.16012	113.98245	0.2	ShipXY
DE YUAN	Anchor Handling Tug	03-AUG-2021 04:23:06	802418.1	816179.6	22.1602	113.98212	0.6	ShipXY
DE YUAN	Anchor Handling Tug	03-AUG-2021 04:29:06	802428.1	816180.7	22.1602	113.98213	0.4	ShipXY
DE YUAN	Anchor Handling Tug	03-AUG-2021 04:35:06	802428.1	816180.7	22.1602	113.98213	0.7	ShipXY
DE YUAN	Anchor Handling Tug	03-AUG-2021 04:38:09	802430.3	816179.6	22.16022	113.98229	0.9	ShipXY
DE YUAN	Anchor Handling Tug	03-AUG-2021 04:44:07	802419.2	816191.1	22.1602	113.98223	0.4	ShipXY
DE YUAN	Anchor Handling Tug	03-AUG-2021 04:53:06	802430.3	816191.1	22.16022	113.98223	1.1	ShipXY
DE YUAN	Anchor Handling Tug	03-AUG-2021 04:59:06	802428.1	816193	22.1602	113.98225	0.4	ShipXY
DE YUAN	Anchor Handling Tug	03-AUG-2021 05:05:06	802428.1	816196.1	22.1602	113.98228	0.4	ShipXY
DE YUAN	Anchor Handling Tug	03-AUG-2021 05:08:08	802428.1	816193	22.1602	113.98225	0.2	ShipXY
DE YUAN	Anchor Handling Tug	03-AUG-2021 05:14:06	802425.9	816198.2	22.16018	113.98203	0.2	ShipXY
DE YUAN	Anchor Handling Tug	03-AUG-2021 05:20:06	802425.9	816191.1	22.16018	113.98223	0.2	ShipXY
DE YUAN	Anchor Handling Tug	03-AUG-2021 05:29:06	802425.9	816193	22.16018	113.98225	0.3	ShipXY
DE YUAN	Anchor Handling Tug	03-AUG-2021 05:38:06	802425.9	816203.3	22.16018	113.98234	0.4	ShipXY
DE YUAN	Anchor Handling Tug	03-AUG-2021 05:44:06	802417	816210.6	22.1601	113.98242	0.5	ShipXY
DE YUAN	Anchor Handling Tug	03-AUG-2021 05:50:06	802411.5	816216.7	22.16005	113.98248	0.9	ShipXY
DE YUAN	Anchor Handling Tug	03-AUG-2021 05:56:05	802411.5	816216.7	22.16005	113.98248	1.1	ShipXY
DE YUAN	Anchor Handling Tug	03-AUG-2021 06:05:06	802408.1	816218.8	22.16002	113.98225	0.3	ShipXY
DE YUAN	Anchor Handling Tug	03-AUG-2021 06:11:07	802417	816218.8	22.1601	113.98225	0.5	ShipXY
DE YUAN	Anchor Handling Tug	03-AUG-2021 06:17:06	802419.2	816219.6	22.15999	113.98229	0.9	ShipXY
DE YUAN	Anchor Handling Tug	03-AUG-2021 06:26:06	802391.5	816223.9	22.15987	113.98235	0.4	ShipXY
DE YUAN	Anchor Handling Tug	03-AUG-2021 06:35:06	802391.5	816223.9	22.15987	113.98235	0.4	ShipXY
DE YUAN	Anchor Handling Tug	03-AUG-2021 06:41:06	802409.2	816226	22.16003	113.98257	0.5	ShipXY
DE YUAN	Anchor Handling Tug	03-AUG-2021 06:47:06	802408.1	816223.9	22.16002	113.98255	0.6	ShipXY
DE YUAN	Anchor Handling Tug	03-AUG-2021 06:53:06	802397	816227	22.15982	113.98222	0.2	ShipXY
DE YUAN	Anchor Handling Tug	03-AUG-2021 06:59:06	802383.8	816227	22.1598	113.98258	0.3	ShipXY
DE YUAN	Anchor Handling Tug	03-AUG-2021 07:05:06	802381.1	816231.1	22.15983	113.98262	0.9	ShipXY
DE YUAN	Anchor Handling Tug	03-AUG-2021 07:11:06	802381.6	816226	22.15978	113.98257	0.4	ShipXY
DE YUAN	Anchor Handling Tug	03-AUG-2021 07:17:06	802378.2	816223.9	22.15975	113.98255	0	ShipXY
DE YUAN	Anchor Handling Tug	03-AUG-2021 07:23:06	802374.9	816219.2	22.15972	113.98259	0.2	ShipXY
DE YUAN	Anchor Handling Tug	03-AUG-2021 07:35:09	802372.7	816223.9	22.1597	113.98255	0.6	ShipXY
DE YUAN	Anchor Handling Tug	03-AUG-2021 07:41:10	802367.2	816223.9	22.15965	113.98255	0.7	ShipXY
DE YUAN	Anchor Handling Tug	03-AUG-2021 07:53:09	802364.9	816226	22.15963	113.98257	0.6	ShipXY
DE YUAN	Anchor Handling Tug	03-AUG-2021 07:59:06	802359.4	816216.7	22.15958	113.98248	0.4	ShipXY

DE YUAN (Anchor Handling Tug)								
Historical Data Records (AUGUST 2021)								
Vessel Name	Vessel Type	Report time	Northing	Easting	Latitude	Longitude	Knots	Source
DE YUAN	Anchor Handling Tug	03-AUG-2021 08:05:06	802365	816216.7	22.15963	113.98248	0.4	ShipXY
DE YUAN	Anchor Handling Tug	03-AUG-2021 08:11:06	802367.1	816231.1	22.15965	113.98262	0.4	ShipXY
DE YUAN	Anchor Handling Tug	03-AUG-2021 08:17:10	802372.7	816241.4	22.1597	113.98272	0.5	ShipXY
DE YUAN	Anchor Handling Tug	03-AUG-2021 08:26:06	802372.7	816242.5	22.1597	113.98273	0.7	ShipXY
DE YUAN	Anchor Handling Tug	03-AUG-2021 08:29:06	802350.5	816237.3	22.1595	113.98268	0.4	ShipXY
DE YUAN	Anchor Handling Tug	03-AUG-2021 08:35:06	802411.7	816236.2	22.15942	113.98267	0.7	ShipXY
DE YUAN	Anchor Handling Tug	03-AUG-2021 08:47:06	802380.6	816226.9	22.15932	113.98258	0.5	ShipXY
DE YUAN	Anchor Handling Tug	03-AUG-2021 08:53:06	802376.2	816225.9	22.15928	113.98257	0.5	ShipXY
DE YUAN	Anchor Handling Tug	03-AUG-2021 08:57:07	802375.1	816226.9	22.15927	113.98258	0.5	ShipXY
DE YUAN	Anchor Handling Tug	03-AUG-2021 08:59:09	802375.1	816226.9	22.15927	113.98258	0.5	ShipXY
DE YUAN	Anchor Handling Tug	03-AUG-2021 09:11:06	802333.9	816220.8	22.15935	113.98252	0.6	ShipXY
DE YUAN	Anchor Handling Tug	03-AUG-2021 09:17:09	802336.2	816225.9	22.15937	113.98257	0.1	ShipXY
DE YUAN	Anchor Handling Tug	03-AUG-2021 09:25:07	802328.4	816226.9	22.1593	113.98258	0.4	ShipXY
DE YUAN	Anchor Handling Tug	03-AUG-2021 09:32:06	802331.7	816226.9	22.1593	113.98258	0.6	ShipXY
DE YUAN	Anchor Handling Tug	03-AUG-2021 09:47:06	802317.3	816223.8	22.15923	113.98255	1.2	ShipXY
DE YUAN	Anchor Handling Tug	03-AUG-2021 09:50:07	802317.3	816220.7	22.1592	113.98252	0.3	ShipXY
DE YUAN	Anchor Handling Tug	03-AUG-2021 09:57:06	802317.3	816218.7	22.1592	113.98251	0.3	ShipXY
DE YUAN	Anchor Handling Tug	03-AUG-2021 10:05:06	802325.1	816211.5	22.15927	113.98243	0.4	ShipXY
DE YUAN	Anchor Handling Tug	03-AUG-2021 10:11:06	802326.2	816215.6	22.15928	113.98247	0.4	ShipXY
DE YUAN	Anchor Handling Tug	03-AUG-2021 10:17:06	802326.2	816216.6	22.15928	113.98248	0.4	ShipXY
DE YUAN	Anchor Handling Tug	03-AUG-2021 10:23:06	802319.6	816208.4	22.15922	113.9824	0.8	ShipXY
DE YUAN	Anchor Handling Tug	03-AUG-2021 10:31:06	802319.6	816203.3	22.15922	113.98235	0.3	ShipXY
DE YUAN	Anchor Handling Tug	03-AUG-2021 10:37:06	802322.9	816198.1	22.15925	113.9823	0.2	ShipXY
DE YUAN	Anchor Handling Tug	03-AUG-2021 10:47:06	802342.8	816190.9	22.15943	113.98223	0.3	ShipXY
DE YUAN	Anchor Handling Tug	03-AUG-2021 10:53:06	802353.9	816186.2	22.15953	113.98215	0.3	ShipXY
DE YUAN	Anchor Handling Tug	03-AUG-2021 11:01:06	802322.9	816180.6	22.15952	113.98214	0.7	ShipXY
DE YUAN	Anchor Handling Tug	03-AUG-2021 11:07:06	802365	816172.3	22.15963	113.98205	0.5	ShipXY
DE YUAN	Anchor Handling Tug	03-AUG-2021 11:17:06	802350.7	816115.6	22.1595	113.9815	0.9	ShipXY
DE YUAN	Anchor Handling Tug	03-AUG-2021 11:23:06	802323	816100.1	22.15925	113.98135	0.9	ShipXY
DE YUAN	Anchor Handling Tug	03-AUG-2021 11:31:06	802367.3	816103.3	22.15965	113.98218	0.4	ShipXY
DE YUAN	Anchor Handling Tug	03-AUG-2021 11:35:06	802367.3	816103.3	22.15965	113.98134	1.3	ShipXY
DE YUAN	Anchor Handling Tug	03-AUG-2021 11:41:06	802356.2	816098	22.15955	113.98133	0.8	ShipXY
DE YUAN	Anchor Handling Tug	03-AUG-2021 11:47:09	802326.3	816102.1	22.15928	113.98137	0.1	ShipXY
DE YUAN	Anchor Handling Tug	03-AUG-2021 11:53:06	802323	816098	22.15925	113.98133	0.5	ShipXY
DE YUAN	Anchor Handling Tug	03-AUG-2021 11:59:06	802367.3	816103.3	22.15965	113.98138	0.4	ShipXY
DE YUAN	Anchor Handling Tug	03-AUG-2021 12:02:08	802376.2	816105.3	22.15973	113.9814	1.4	ShipXY
DE YUAN	Anchor Handling Tug	03-AUG-2021 12:11:07	802344.1	816094.9	22.15935	113.9813	0.9	ShipXY
DE YUAN	Anchor Handling Tug	03-AUG-2021 12:17:10	802326.4	816097	22.15928	113.98132	1.3	ShipXY
DE YUAN	Anchor Handling Tug	03-AUG-2021 12:20:07	802331.9	816091.8	22.15933	113.98127	0.9	ShipXY
DE YUAN	Anchor Handling Tug	03-AUG-2021 12:26:10	802345.2	816091.8	22.15943	113.98127	0.9	ShipXY
DE YUAN	Anchor Handling Tug	03-AUG-2021 12:31:10	802328.6	816092.8	22.1595	113.98128	1	ShipXY
DE YUAN	Anchor Handling Tug	03-AUG-2021 12:47:06	802336.3	816091.8	22.15937	113.98127	1.2	ShipXY
DE YUAN	Anchor Handling Tug	03-AUG-2021 12:53:06	802330.8	816094.9	22.15932	113.9813	0.6	ShipXY
DE YUAN	Anchor Handling Tug	03-AUG-2021 13:01:06	802326.3	816092.8	22.15927	113.98133	0.7	ShipXY
DE YUAN	Anchor Handling Tug	03-AUG-2021 13:05:06	802330.8	816092.9	22.15932	113.98128	0.4	ShipXY
DE YUAN	Anchor Handling Tug	03-AUG-2021 13:08:10	802331.9	816092.9	22.15933	113.98128	0	ShipXY
DE YUAN	Anchor Handling Tug	03-AUG-2021 13:17:06	802326.4	816094.9	22.15928	113.9813	0.5	ShipXY
DE YUAN	Anchor Handling Tug	03-AUG-2021 13:23:10	802328.6	816097	22.1593	113.98132	1.2	ShipXY
DE YUAN	Anchor							

DE YUAN (Anchor Handling Tug)								
Historical Data Records (AUGUST 2021)								
Vessel Name	Vessel Type	Report time	Northing	Easting	Latitude	Longitude	Knots	Source
DE YUAN	Anchor Handling Tug	04-AUG-2021 03:59:11	802287.8	816102.1	22.15893	113.98137	1	ShipXY
DE YUAN	Anchor Handling Tug	04-AUG-2021 04:05:06	802284.3	816103.1	22.1589	113.98138	0.5	ShipXY
DE YUAN	Anchor Handling Tug	04-AUG-2021 04:11:06	802282	816105.2	22.15888	113.9814	1.2	ShipXY
DE YUAN	Anchor Handling Tug	04-AUG-2021 04:16:00	802282	816109.3	22.15888	113.98144	0.4	ShipXY
DE YUAN	Anchor Handling Tug	04-AUG-2021 04:23:06	802280.9	816108.3	22.15887	113.98143	0.5	ShipXY
DE YUAN	Anchor Handling Tug	04-AUG-2021 04:29:11	802278.7	816108.3	22.15885	113.98143	0.3	ShipXY
DE YUAN	Anchor Handling Tug	04-AUG-2021 04:35:10	802276.5	816110.3	22.15883	113.98145	0.2	ShipXY
DE YUAN	Anchor Handling Tug	04-AUG-2021 04:38:32	802280.9	816110.3	22.15887	113.98145	0.4	ShipXY
DE YUAN	Anchor Handling Tug	04-AUG-2021 04:44:06	802276.5	816115.5	22.15885	113.9815	0.6	ShipXY
DE YUAN	Anchor Handling Tug	04-AUG-2021 04:53:12	802276.5	816117.5	22.15883	113.98152	0.3	ShipXY
DE YUAN	Anchor Handling Tug	04-AUG-2021 04:59:06	802276.5	816117.5	22.15883	113.98152	0.7	ShipXY
DE YUAN	Anchor Handling Tug	04-AUG-2021 05:05:06	802275.4	816118.6	22.15882	113.98153	0.7	ShipXY
DE YUAN	Anchor Handling Tug	04-AUG-2021 05:14:11	802273.2	816123.7	22.1588	113.98158	0	ShipXY
DE YUAN	Anchor Handling Tug	04-AUG-2021 05:23:06	802273.2	816123.7	22.1588	113.98158	0.9	ShipXY
DE YUAN	Anchor Handling Tug	04-AUG-2021 05:29:06	802275.4	816125.8	22.15882	113.9816	1.2	ShipXY
DE YUAN	Anchor Handling Tug	04-AUG-2021 05:35:11	802269.8	816127.8	22.15877	113.98162	0.2	ShipXY
DE YUAN	Anchor Handling Tug	04-AUG-2021 05:47:06	802269.8	816134	22.15877	113.98168	0.6	ShipXY
DE YUAN	Anchor Handling Tug	04-AUG-2021 05:53:07	802269.8	816138.2	22.15877	113.98172	0.3	ShipXY
DE YUAN	Anchor Handling Tug	04-AUG-2021 05:59:06	802269.8	816136.1	22.15877	113.9817	0.8	ShipXY
DE YUAN	Anchor Handling Tug	04-AUG-2021 06:05:10	802267.6	816136.1	22.15875	113.9817	0.1	ShipXY
DE YUAN	Anchor Handling Tug	04-AUG-2021 06:17:06	802267.6	816144.3	22.15873	113.98178	0.9	ShipXY
DE YUAN	Anchor Handling Tug	04-AUG-2021 06:17:06	802267.6	816148.5	22.15875	113.98182	0.3	ShipXY
DE YUAN	Anchor Handling Tug	04-AUG-2021 06:23:06	802264.3	816156.7	22.15872	113.9819	0.6	ShipXY
DE YUAN	Anchor Handling Tug	04-AUG-2021 06:29:06	802265.4	816161.9	22.15873	113.98195	0.7	ShipXY
DE YUAN	Anchor Handling Tug	04-AUG-2021 06:35:06	802264.2	816161.9	22.15872	113.98202	0.3	ShipXY
DE YUAN	Anchor Handling Tug	04-AUG-2021 06:41:06	802265.4	816164.3	22.15873	113.98202	0.5	ShipXY
DE YUAN	Anchor Handling Tug	04-AUG-2021 06:47:06	802265.4	816169.1	22.15872	113.98202	0.6	ShipXY
DE YUAN	Anchor Handling Tug	04-AUG-2021 06:53:06	802264.2	816169.1	22.15872	113.98202	0.3	ShipXY
DE YUAN	Anchor Handling Tug	04-AUG-2021 06:59:06	802264.2	816174.4	22.15872	113.98212	0.3	ShipXY
DE YUAN	Anchor Handling Tug	04-AUG-2021 07:05:06	802262	816169.1	22.1587	113.98212	0.3	ShipXY
DE YUAN	Anchor Handling Tug	04-AUG-2021 07:08:06	802259.8	816167	22.15868	113.982	0.3	ShipXY
DE YUAN	Anchor Handling Tug	04-AUG-2021 07:14:06	802259.8	816163.9	22.15868	113.98197	0.5	ShipXY
DE YUAN	Anchor Handling Tug	04-AUG-2021 07:23:06	802262	816169.1	22.1587	113.98202	0.6	ShipXY
DE YUAN	Anchor Handling Tug	04-AUG-2021 07:29:06	802264.2	816179.4	22.15872	113.98212	0.3	ShipXY
DE YUAN	Anchor Handling Tug	04-AUG-2021 07:32:10	802264.2	816177.3	22.15872	113.98212	0.3	ShipXY
DE YUAN	Anchor Handling Tug	04-AUG-2021 07:38:11	802259.8	816172.2	22.15868	113.98205	0.4	ShipXY
DE YUAN	Anchor Handling Tug	04-AUG-2021 07:47:06	802259.8	816185.6	22.15877	113.98218	1.1	ShipXY
DE YUAN	Anchor Handling Tug	04-AUG-2021 07:50:07	802267.5	816189.7	22.15875	113.98222	0.5	ShipXY
DE YUAN	Anchor Handling Tug	04-AUG-2021 07:59:06	802265.3	816189.7	22.15873	113.98222	0.4	ShipXY
DE YUAN	Anchor Handling Tug	04-AUG-2021 08:05:06	802267.5	816190.8	22.15875	113.98224	0.4	ShipXY
DE YUAN	Anchor Handling Tug	04-AUG-2021 08:08:06	802265.3	816190.8	22.15873	113.98223	0.4	ShipXY
DE YUAN	Anchor Handling Tug	04-AUG-2021 08:17:06	802264.2	816194.4	22.15872	113.98225	0.5	ShipXY
DE YUAN	Anchor Handling Tug	04-AUG-2021 08:23:06	802267.5	816198	22.15875	113.98223	0.6	ShipXY
DE YUAN	Anchor Handling Tug	04-AUG-2021 08:29:06	802269.7	816201.1	22.15877	113.98233	0.7	ShipXY
DE YUAN	Anchor Handling Tug	04-AUG-2021 08:32:11	802267.5	816198	22.15875	113.98233	0.6	ShipXY
DE YUAN	Anchor Handling Tug	04-AUG-2021 08:38:11	802267.5	816194.4	22.15877	113.98233	0.2	ShipXY
DE YUAN	Anchor Handling Tug	04-AUG-2021 08:47:06	802275.3	816205.2	22.15882	113.98237	0.2	ShipXY
DE YUAN	Anchor Handling Tug	04-AUG-2021 08:50:06	802269.7	816198	22.15877	113.98233	0.1	ShipXY
DE YUAN	Anchor Handling Tug	04-AUG-2021 08:56:06	802286.4	816186.1	22.15892	113.9817	0.2	ShipXY
DE YUAN	Anchor Handling Tug	04-AUG-2021 09:05:06	802317.5	816128.9	22.1592	113.98163	0.3	ShipXY
DE YUAN	Anchor Handling Tug	04-AUG-2021 09:11:06	802273.9	816125.6	22.15887	113.98218	0.2	ShipXY
DE YUAN	Anchor Handling Tug	04-AUG-2021 09:17:05	802361.6	816226	22.1596	113.98257	0.3	ShipXY
DE YUAN	Anchor Handling Tug	04-AUG-2021 09:23:06	802376	816213.6	22.15973	113.98245	0.8	ShipXY
DE YUAN	Anchor Handling Tug	04-AUG-2021 09:29:05	802289.7	816217.1	22.15895	113.982	0.7	ShipXY
DE YUAN	Anchor Handling Tug	04-AUG-2021 09:41:06	802289.7	816195.9	22.15877	113.98228	0.2	ShipXY
DE YUAN	Anchor Handling Tug	04-AUG-2021 09:47:06	802287.5	816198	22.15877	113.98227	0.3	ShipXY
DE YUAN	Anchor Handling Tug	04-AUG-2021 09:56:10	802265.3	816190.8	22.15873	113.98223	0.4	ShipXY
DE YUAN	Anchor Handling Tug	04-AUG-2021 10:05:11	802267.5	816194.9	22.15875	113.98227	0.3	ShipXY
DE YUAN	Anchor Handling Tug	04-AUG-2021 10:11:11	802265.3	816192.8	22.15873	113.98225	0.2	ShipXY
DE YUAN	Anchor Handling Tug	04-AUG-2021 10:14:06	802265.3	816192.8	22.15873	113.98225	0.4	ShipXY

DE YUAN (Anchor Handling Tug)								
Historical Data Records (AUGUST 2021)								
Vessel Name	Vessel Type	Report time	Northing	Easting	Latitude	Longitude	Knots	Source
DE YUAN	Anchor Handling Tug	04-AUG-2021 10:14:08	802265.3	816192.8	22.15873	113.98225	0.3	ShipXY
DE YUAN	Anchor Handling Tug	04-AUG-2021 10:26:19	802262	816189.7	22.1587	113.98222	0.2	ShipXY
DE YUAN	Anchor Handling Tug	04-AUG-2021 10:30:06	802264.2	816185.6	22.15872	113.98228	0.3	ShipXY
DE YUAN	Anchor Handling Tug	04-AUG-2021 10:44:06	802254.2	816194.9	22.15872	113.98227	0.5	ShipXY
DE YUAN	Anchor Handling Tug	04-AUG-2021 10:47:10	802265.3	816198	22.15873	113.9823	0.1	ShipXY
DE YUAN	Anchor Handling Tug	04-AUG-2021 10:56:13	802264.2	816185.6	22.15872	113.98218	0.8	ShipXY
DE YUAN	Anchor Handling Tug	04-AUG-2021 10:59:07	802262	816185.6	22.1587	113.98218	0.6	ShipXY
DE YUAN	Anchor Handling Tug	04-AUG-2021 11:07:06	802267.5	816198	22.15875	113.9823	0.2	ShipXY
DE YUAN	Anchor Handling Tug	04-AUG-2021 11:14:06	802265.3	816194.9	22.15875	113.98227	0.5	ShipXY
DE YUAN	Anchor Handling Tug	04-AUG-2021 11:23:06	802262	816179.4	22.1587	113.98212	0.4	ShipXY
DE YUAN	Anchor Handling Tug	04-AUG-2021 11:23:08	802262	816179.4	22.1587	113.98212	0.4	ShipXY
DE YUAN	Anchor Handling Tug	04-AUG-2021 11:35:06	802270.8	816203.1	22.15878	113.98235	0.6	ShipXY
DE YUAN	Anchor Handling Tug	04-AUG-2021 11:47:06	802275.3	816211.4	22.15883	113.98243	0.5	ShipXY
DE YUAN	Anchor Handling Tug	04-AUG-2021 11:53:06	802278.6	816213.5	22.15885	113.98245	0.5	ShipXY
DE YUAN	Anchor Handling Tug	04-AUG-2021 11:53:10	802278.6	816213.5	22.15885	113.98245	0.5	ShipXY
DE YUAN	Anchor Handling Tug	04-AUG-2021 12:05:06	802280.8	816215.5	22.15887	113.98247	1.2	ShipXY
DE YUAN	Anchor Handling Tug	04-AUG-2021 12:14:10	802280.8	816215.5	22.15887	113.98247	0.2	ShipXY
DE YUAN	Anchor Handling Tug	04-AUG-2021 12:20:11	802278.6	816215.5	22.15885	113.98247	0.2	ShipXY
DE YUAN	Anchor Handling Tug	04-AUG-2021 12:26:06	802278.6	816215.5	22.15885	113.98247	0.3	ShipXY
DE YUAN	Anchor Handling Tug	04-AUG-2021 12:32:06	802276.4	816213.5	22.15883	113.98245	0.4	ShipXY
DE YUAN	Anchor Handling Tug	04-AUG-2021 12:47:06	802276.4	816211.4	22.15883	113.98243	0.4	ShipXY
DE YUAN	Anchor Handling Tug	04-AUG-2021 12:53:06	802275.3	816211.4	22.15882	113.98243	0.3	ShipXY
DE YUAN	Anchor Handling Tug	04-AUG-2021 12:59:07	802270.8	816205.2	22.15878	113.98237	0.5	ShipXY
DE YUAN	Anchor Handling Tug	04-AUG-2021 13:05:07	802270.8	816206.2	22.15878	113.98238	0.6	ShipXY
DE YUAN	Anchor Handling Tug	04-AUG-2021 13:12:06	802280.8	816213.5	22.15887	113.98245	0.4	ShipXY
DE YUAN	Anchor Handling Tug	04-AUG-2021 13:17:06	802275.3	816211.4	22.15883	113.98243	0.4	ShipXY
DE YUAN	Anchor Handling Tug	04-AUG-2021 13:23:06	802295.2	816216.9	22.159	113.98258	0.6	ShipXY
DE YUAN	Anchor Handling Tug	04-AUG-2021 13:26:07	802289.6	816226.9	22.15895	113.98258	0.7	ShipXY
DE YUAN	Anchor Handling Tug	04-AUG-2021 13:35:06	802280.8	816215.5	22.15887	113.98247	0.5	ShipXY
DE YUAN	Anchor Handling Tug	04-AUG-2021 13:42:11	802276.4	816213.5	22.15882	113.98245	0.4	ShipXY
DE YUAN	Anchor Handling Tug	04-AUG-2021 13:44:10	802276.4	816211.4	22.15883	113.98243	0.4	ShipXY
DE YUAN	Anchor Handling Tug	04-AUG-2021 13:50:06	802281.9	816212.7	22.15888	113.98253	0.7	ShipXY
DE YUAN	Anchor Handling Tug	04-AUG-2021 13:59:06	802278.6	816216.6	22.15885	113.98248	0.4	ShipXY
DE YUAN	Anchor Handling Tug	04-AUG-2021 14:02:11	802276.4	816213.5	22.15883	113.98245	0.3	ShipXY
DE YUAN	Anchor Handling Tug	04-AUG-2021 14:11:06	802291.9	816225.9	22.15897	113.98257	0.8	ShipXY
DE YUAN	Anchor Handling Tug	04-AUG-2021 14:17:13	802297.4	816229	22.15902	113.9826	0	ShipXY
DE YUAN	Anchor Handling Tug	04-AUG-2021 14:23:07	802302.9	816231	22.15907	113.98262	0.3	ShipXY
DE YUAN	Anchor Handling Tug	04-AUG-2021 14:26:11	802297.4	816231	22.15902	113.98262	0.4	ShipXY
DE YUAN	Anchor Handling Tug	04-AUG-2021 14:32:11	802289.7	816230.3	22.15877	113.9824	0.5	ShipXY
DE YUAN	Anchor Handling Tug	04-AUG-2021 14:41:06	802295.1	816268.2	22.159	113.98268	0.7	ShipXY
DE YUAN	Anchor Handling Tug	04-AUG-2021 14:47:06	802273	816251.6	22.1588	113.98282	1.1	ShipXY
DE YUAN	Anchor Handling Tug	04-AUG-2021 14:50:06	802254.2	816223.8	22.15863	113.98255	0.7	ShipXY
DE YUAN	Anchor Handling Tug	04-AUG-2021 14:59:06	802245.4	816206.2	22.15855	113.98238	0.3	ShipXY
DE YUAN	Anchor Handling Tug	04-AUG-2021 15:02:11	802276.4	816203.1	22.15882	113.98245	0.2	ShipXY
DE YUAN	Anchor Handling Tug	04-AUG-2021 15:08:06	802269.7	816209.2	22.15877	113.98237	0.4	ShipXY
DE YUAN	Anchor Handling Tug	04-AUG-2021 15:14:06	802262	816231	22.1587	113.98262	0.3	ShipXY
DE YUAN	Anchor Handling Tug	04-AUG-2021 15:17:09	802259.7	816226.9	22.15888	113.98258	0.1	ShipXY
DE YUAN	Anchor Handling Tug							

DE YUAN (Anchor Handling Tug)

Historical Data Records (AUGUST 2021)

Vessel Name	Vessel Type	Report time	Northing	Easting	Latitude	Longitude	Knots	Source
DE YUAN	Anchor Handling Tug	05-AUG-2021 05:23:57	802606.1	815550.7	22.1618	113.97602	2.0	ShipXY
DE YUAN	Anchor Handling Tug	05-AUG-2021 05:29:56	802978.6	816042.1	22.16517	113.98078	4.4	ShipXY
DE YUAN	Anchor Handling Tug	05-AUG-2021 05:35:57	803198.8	817005.6	22.16717	113.9907	7.0	ShipXY
DE YUAN	Anchor Handling Tug	05-AUG-2021 05:41:49	803588.5	818470.5	22.16953	114.00432	8.4	ShipXY
DE YUAN	Anchor Handling Tug	05-AUG-2021 05:47:57	803965.1	820009	22.17412	114.01923	8.8	ShipXY
DE YUAN	Anchor Handling Tug	05-AUG-2021 05:53:57	804366.2	821582.3	22.17893	114.03448	9.2	ShipXY
DE YUAN	Anchor Handling Tug	05-AUG-2021 05:59:56	804744.4	823150.4	22.18477	114.04968	8.7	ShipXY
DE YUAN	Anchor Handling Tug	05-AUG-2021 06:05:56	805122.7	824718.4	22.19155	114.06593	8.1	ShipXY
DE YUAN	Anchor Handling Tug	05-AUG-2021 06:11:47	805511.6	826286.5	22.19832	114.08218	8.3	ShipXY
DE YUAN	Anchor Handling Tug	05-AUG-2021 06:17:46	805895.6	827854.6	22.20512	114.09793	8.3	ShipXY
DE YUAN	Anchor Handling Tug	05-AUG-2021 06:23:58	806281.5	829422.8	22.21191	114.11368	7.2	ShipXY
DE YUAN	Anchor Handling Tug	05-AUG-2021 06:29:56	806662.1	830991	22.2187	114.12943	0.8	ShipXY
DE YUAN	Anchor Handling Tug	05-AUG-2021 06:35:57	807048.2	832559.1	22.22549	114.14518	0.8	ShipXY
DE YUAN	Anchor Handling Tug	05-AUG-2021 06:41:48	807434.3	834127.2	22.23226	114.16093	8.9	ShipXY
DE YUAN	Anchor Handling Tug	05-AUG-2021 06:47:46	807820.4	835695.3	22.23903	114.17668	9.3	ShipXY
DE YUAN	Anchor Handling Tug	05-AUG-2021 06:53:46	808206.5	837263.4	22.2458	114.19243	8.5	ShipXY
DE YUAN	Anchor Handling Tug	05-AUG-2021 06:59:45	808592.6	838831.5	22.25257	114.20818	8.5	ShipXY
DE YUAN	Anchor Handling Tug	05-AUG-2021 07:05:45	808978.7	840399.6	22.25934	114.22393	8.7	ShipXY
DE YUAN	Anchor Handling Tug	05-AUG-2021 07:11:44	809364.8	841967.7	22.26611	114.23968	8.5	ShipXY
DE YUAN	Anchor Handling Tug	05-AUG-2021 07:17:43	809750.9	843535.8	22.27288	114.25543	5.9	ShipXY
DE YUAN	Anchor Handling Tug	05-AUG-2021 07:23:42	810137	845103.9	22.27965	114.27118	5.3	ShipXY
DE YUAN	Anchor Handling Tug	05-AUG-2021 07:29:41	810523.1	846672	22.28642	114.28693	3.3	ShipXY
DE YUAN	Anchor Handling Tug	05-AUG-2021 07:35:40	810909.2	848240.1	22.29319	114.30268	3.9	ShipXY
DE YUAN	Anchor Handling Tug	05-AUG-2021 07:41:39	811295.3	849808.2	22.29996	114.31843	3.4	ShipXY
DE YUAN	Anchor Handling Tug	05-AUG-2021 07:47:38	811681.4	851376.3	22.30673	114.33418	2.0	ShipXY
DE YUAN	Anchor Handling Tug	05-AUG-2021 07:53:37	812067.5	852944.4	22.3135	114.34993	1.5	ShipXY
DE YUAN	Anchor Handling Tug	05-AUG-2021 07:59:36	812453.6	854512.5	22.32027	114.36568	0.8	ShipXY
DE YUAN	Anchor Handling Tug	05-AUG-2021 08:05:35	812839.7	856080.6	22.32704	114.38143	0.4	ShipXY
DE YUAN	Anchor Handling Tug	05-AUG-2021 08:11:34	813225.8	857648.7	22.33381	114.39718	0.9	ShipXY
DE YUAN	Anchor Handling Tug	05-AUG-2021 08:17:33	813611.9	859216.8	22.34058	114.41293	0.5	ShipXY
DE YUAN	Anchor Handling Tug	05-AUG-2021 08:23:32	813998	860784.9	22.34735	114.42868	1.4	ShipXY
DE YUAN	Anchor Handling Tug	05-AUG-2021 08:29:31	814384.1	862353	22.35412	114.44443	0.8	ShipXY
DE YUAN	Anchor Handling Tug	05-AUG-2021 08:35:30	814770.2	863921.1	22.36089	114.46018	0.6	ShipXY
DE YUAN	Anchor Handling Tug	05-AUG-2021 08:41:29	815156.3	865489.2	22.36766	114.47593	1.4	ShipXY
DE YUAN	Anchor Handling Tug	05-AUG-2021 08:47:28	815542.4	867057.3	22.37443	114.49168	1.7	ShipXY
DE YUAN	Anchor Handling Tug	05-AUG-2021 08:53:27	815928.5	868625.4	22.3812	114.50743	1.1	ShipXY
DE YUAN	Anchor Handling Tug	05-AUG-2021 08:59:26	816314.6	870193.5	22.38797	114.52318	0.9	ShipXY
DE YUAN	Anchor Handling Tug	05-AUG-2021 09:05:25	816700.7	871761.6	22.39474	114.53893	0.5	ShipXY
DE YUAN	Anchor Handling Tug	05-AUG-2021 09:11:24	817086.8	873329.7	22.40151	114.55468	0.4	ShipXY
DE YUAN	Anchor Handling Tug	05-AUG-2021 09:17:23	817472.9	874897.8	22.40828	114.57043	0.5	ShipXY
DE YUAN	Anchor Handling Tug	05-AUG-2021 09:23:22	817859	876465.9	22.41505	114.58618	0.4	ShipXY
DE YUAN	Anchor Handling Tug	05-AUG-2021 09:29:21	818245.1	878034	22.42182	114.60193	0.4	ShipXY
DE YUAN	Anchor Handling Tug	05-AUG-2021 09:35:20	818631.2	879602.1	22.42859	114.61768	1.8	ShipXY
DE YUAN	Anchor Handling Tug	05-AUG-2021 09:41:19	819017.3	881170.2	22.43536	114.63343	1.2	ShipXY
DE YUAN	Anchor Handling Tug	05-AUG-2021 09:47:18	819403.4	882738.3	22.44213	114.64918	1.6	ShipXY
DE YUAN	Anchor Handling Tug	05-AUG-2021 09:53:17	819789.5	884306.4	22.4489	114.66493	1.6	ShipXY
DE YUAN	Anchor Handling Tug	05-AUG-2021 09:59:16	820175.6	885874.5	22.45567	114.68068	1.6	ShipXY
DE YUAN	Anchor Handling Tug	05-AUG-2021 10:05:15	820561.7	887442.6	22.46244	114.70643	1.6	ShipXY
DE YUAN	Anchor Handling Tug	05-AUG-2021 10:11:14	820947.8	889010.7	22.46921	114.72218	1.6	ShipXY
DE YUAN	Anchor Handling Tug	05-AUG-2021 10:17:13	821333.9	890578.8	22.47598	114.73793	1.6	ShipXY
DE YUAN	Anchor Handling Tug	05-AUG-2021 10:23:12	821720	892146.9	22.48275	114.75368	1.6	ShipXY
DE YUAN	Anchor Handling Tug	05-AUG-2021 10:29:11	822106.1	893715	22.48952	114.76943	1.6	ShipXY
DE YUAN	Anchor Handling Tug	05-AUG-2021 10:35:10	822492.2	895283.1	22.49629	114.78518	1.6	ShipXY
DE YUAN	Anchor Handling Tug	05-AUG-2021 10:41:09	822878.3	896851.2	22.50306	114.80093	1.6	ShipXY
DE YUAN	Anchor Handling Tug	05-AUG-2021 10:47:08	823264.4	898419.3	22.50983	114.81668	1.6	ShipXY
DE YUAN	Anchor Handling Tug	05-AUG-2021 10:53:07	823650.5	900087.4	22.5166	114.83243	1.6	ShipXY
DE YUAN	Anchor Handling Tug	05-AUG-2021 10:59:06	824036.6	901655.5	22.52337	114.84818	1.6	ShipXY
DE YUAN	Anchor Handling Tug	05-AUG-2021 11:05:05	824422.7	903223.6	22.53014	114.86393	1.6	ShipXY
DE YUAN	Anchor Handling Tug	05-AUG-2021 11:11:04	824808.8	904791.7	22.53691	114.87968	1.6	ShipXY
DE YUAN	Anchor Handling Tug	05-AUG-2021 11:17:03	825194.9	906359.8	22.54368	114.89543	1.6	ShipXY
DE YUAN	Anchor Handling Tug	05-AUG-2021 11:23:02	825581	907927.9	22.55045	114.91118	1.6	ShipXY

DE YUAN (Anchor Handling Tug)

Historical Data Records (AUGUST 2021)

Vessel Name	Vessel Type	Report time	Northing	Easting	Latitude	Longitude	Knots	Source
DE YUAN	Anchor Handling Tug	05-AUG-2021 11:29:39	802320.5	815550.7	22.15923	113.98357	0.4	ShipXY
DE YUAN	Anchor Handling Tug	05-AUG-2021 11:35:49	803224.9	816329.1	22.15927	113.98357	0.9	ShipXY
DE YUAN	Anchor Handling Tug	05-AUG-2021 11:41:59	803219.4	816329.1	22.15927	113.98358	0.7	ShipXY
DE YUAN	Anchor Handling Tug	05-AUG-2021 11:47:57	803217	816329	22.15925	113.98357	0.9	ShipXY
DE YUAN	Anchor Handling Tug	05-AUG-2021 11:53:40	803230.5	816329	22.15923	113.98357	0.3	ShipXY
DE YUAN	Anchor Handling Tug	05-AUG-2021 11:59:40	803217.2	816329	22.1592	113.98357	1.4	ShipXY
DE YUAN	Anchor Handling Tug	05-AUG-2021 12:05:17	803209.4	816329	22.15913	113.98357	1.2	ShipXY
DE YUAN	Anchor Handling Tug	05-AUG-2021 12:11:39	803206.4	816327	22.15903	113.98355	2.0	ShipXY
DE YUAN	Anchor Handling Tug	05-AUG-2021 12:17:19	803208.4	816329	22.15903	113.98357	1.8	ShipXY
DE YUAN	Anchor Handling Tug	05-AUG-2021 12:23:38	803222.8	816329	22.15898	113.98355	1.9	ShipXY
DE YUAN	Anchor Handling Tug	05-AUG-2021 12:29:40	803206.6	816329	22.15905	113.98357	0.7	ShipXY
DE YUAN	Anchor Handling Tug	05-AUG-2021 12:35:36	803227.3	816329	22.15902	113.98357	0.7	ShipXY
DE YUAN	Anchor Handling Tug	05-AUG-2021 12:41:39	803213.9	816329	22.15917	113.98357	1.2	ShipXY
DE YUAN	Anchor Handling Tug	05-AUG-2021 12:47:38	803213.9	816329	22.15917	113.98357	0.3	ShipXY
DE YUAN	Anchor Handling Tug	05-AUG-2021 12:53:38	803213.9	816329	22.15917	113.98357	0.4	ShipXY
DE YUAN	Anchor Handling Tug	05-AUG-2021 12:59:40	803213.9	816329	22.15917	113.98357	0.4	ShipXY
DE YUAN	Anchor Handling Tug	05-AUG-2021 13:05:38	803209.4	816329	22.15913	113.98357	0.4	ShipXY
DE YUAN	Anchor Handling Tug	05-AUG-2021 13:11:37	803211.7	816327	22.15915	113.98355	1.9	ShipXY
DE YUAN	Anchor Handling Tug	05-AUG-2021 13:17:36	803222.7	816323.9	22.15925	113.98352	0.9	ShipXY
DE YUAN	Anchor Handling Tug	05-AUG-2021 13:23:36	803222.7	816323.9	22.15925	113.98352	0.4	ShipXY
DE YUAN	Anchor Handling Tug	05-AUG-2021 13:29:35	803219.4	816323	22.15922	113.98352	1.4	ShipXY
DE YUAN	Anchor Handling Tug	05-AUG-2021 13:35:34	803219.4	816323	22.15922	113.98352	1.4	ShipXY
DE YUAN	Anchor Handling Tug	05-AUG-2021 13:41:33	803211.7	816327	22.15918	113.98355	1.9	ShipXY
DE YUAN	Anchor Handling Tug	05-AUG-2021 13:47:32	803222.7	816323.9	22.15925	113.98352	0.9	ShipXY
DE YUAN	Anchor Handling Tug	05-AUG-2021 13:53:32	803219.4	816323	22.15922	113.98352	1.4	ShipXY
DE YUAN	Anchor Handling Tug	05-AUG-2021 13:59:31	803219.4	816323	22.15922	113.98352	1.4	ShipXY
DE YUAN	Anchor Handling Tug	05-AUG-2021 14:05:30	803222.7	816327	22.15925	113.98355	0.6	ShipXY
DE YUAN	Anchor Handling Tug	05-AUG-2021 14:11:29	803237.1	816323.9	22.15938	113.98352	0.8	ShipXY
DE YUAN	Anchor Handling Tug	05-AUG-2021 14:17:28	803208.3	816324.9	22.15912	113.98353	1.7	ShipXY
DE YUAN	Anchor Handling Tug	05-AUG-2021 14:23:27	803231.6	816323	22.15933	113.98352	1.5	ShipXY
DE YUAN	Anchor Handling Tug	05-AUG-2021 14:29:26	803226.1	816324.9	22.15932	113.98353	0.7	ShipXY
DE YUAN	Anchor Handling Tug	05-AUG-2021 14:35:25	803217.2	816329	22.1592	113.98357	2.1	ShipXY
DE YUAN	Anchor Handling Tug	05-AUG-2021 14:41:24	803230.5	816329	22.15923	113.98357	0.3	ShipXY
DE YUAN	Anchor Handling Tug	05-AUG-2021 14:47:23	803226.1	816324.9	22.15928	113.98353	1.8	ShipXY
DE YUAN	Anchor Handling Tug	05-AUG-2021 14:53:22	803227.3	816327	22.15925	113.98355	0.9	ShipXY
DE YUAN	Anchor Handling Tug	05-AUG-2021 14:59:21	803209.4	816327	22.15913	113.98355	0.5	ShipXY
DE YUAN	Anchor Handling Tug	05-AUG-2021 15:05:20	803217.2	816323.9	22.1592	113.98352	0.4	ShipXY
DE YUAN	Anchor Handling Tug	05-AUG-2021 15:11:19	803215	816323.9	22.15918	113.98352	0.5	ShipXY
DE YUAN	Anchor Handling Tug	05-AUG-2021 15:17:18	803203.9	816339.7	22.15908	113.98348	0.4	ShipXY
DE YUAN	Anchor Handling Tug	05-AUG-2021 15:23:17	803222.7	816326.1	22.15908	113.98343	1.0	ShipXY
DE YUAN	Anchor Handling Tug	05-AUG-2021 15:29:16	803203.9	816316.6	22.15908	113.98345	1.1	ShipXY
DE YUAN	Anchor Handling Tug	05-AUG-2021 15:35:15	803208.3	816321.8	22.15912	113.9835	0.3	ShipXY
DE YUAN	Anchor Handling Tug	05-AUG-2021 15:41:14	803203.9	816318.7	22.15907	113.98347	1.2	ShipXY
DE YUAN	Anchor Handling Tug	05-AUG-2021 15:47:13	803213.9	816323.9	22.15917	113.98352	0.7	ShipXY
DE YUAN	Anchor Handling Tug	05-AUG-2021 15:53:12	803208.3	816318.7	22.15923	113.98352	0.6	ShipXY
DE YUAN	Anchor Handling Tug	05-AUG-2021 15:59:11	803208.3</					

DE YUAN (Anchor Handling Tug)

Historical Data Records (AUGUST 2021)

Vessel Name	Vessel Type	Report time	Northing	Easting	Latitude	Longitude	Knots	Source
DE YUAN	Anchor Handling Tug	06-AUG-2021 07:19:59	802317	816321.8	22.15938	113.9835	0.3	ShipXY
DE YUAN	Anchor Handling Tug	06-AUG-2021 07:28:59	802325	816324.9	22.15927	113.9835	0.9	ShipXY
DE YUAN	Anchor Handling Tug	06-AUG-2021 07:38:59	802315	816321.8	22.15918	113.9835	0.8	ShipXY
DE YUAN	Anchor Handling Tug	06-AUG-2021 07:40:59	802317	816323.9	22.1592	113.9835	0.4	ShipXY
DE YUAN	Anchor Handling Tug	06-AUG-2021 07:47:53	802326.1	816323.9	22.15928	113.9835	2.1	ShipXY
DE YUAN	Anchor Handling Tug	06-AUG-2021 07:53:28	802312	816323.9	22.1592	113.9835	0.2	ShipXY
DE YUAN	Anchor Handling Tug	06-AUG-2021 07:59:28	802327	816324.9	22.15925	113.9835	1.4	ShipXY
DE YUAN	Anchor Handling Tug	06-AUG-2021 08:09:28	802315	816323.9	22.15918	113.9835	0.9	ShipXY
DE YUAN	Anchor Handling Tug	06-AUG-2021 08:11:19	802322	816324.9	22.15925	113.9835	0.6	ShipXY
DE YUAN	Anchor Handling Tug	06-AUG-2021 08:17:28	802333.8	816323.9	22.15935	113.9835	0.2	ShipXY
DE YUAN	Anchor Handling Tug	06-AUG-2021 08:23:29	802312	816323.9	22.1592	113.9835	1.6	ShipXY
DE YUAN	Anchor Handling Tug	06-AUG-2021 08:29:28	802325	816323.9	22.15927	113.9835	0.3	ShipXY
DE YUAN	Anchor Handling Tug	06-AUG-2021 08:41:57	802319	816323.9	22.15917	113.9835	0.9	ShipXY
DE YUAN	Anchor Handling Tug	06-AUG-2021 08:44:59	802311.7	816324.9	22.15915	113.9835	2.1	ShipXY
DE YUAN	Anchor Handling Tug	06-AUG-2021 08:50:59	802322	816324.9	22.15925	113.9835	0.5	ShipXY
DE YUAN	Anchor Handling Tug	06-AUG-2021 08:57:06	802315	816324.9	22.15918	113.9835	1.7	ShipXY
DE YUAN	Anchor Handling Tug	06-AUG-2021 09:07:28	802315	816324.9	22.15918	113.9835	0.6	ShipXY
DE YUAN	Anchor Handling Tug	06-AUG-2021 09:15:19	802317.2	816324.9	22.1592	113.9835	0.3	ShipXY
DE YUAN	Anchor Handling Tug	06-AUG-2021 09:18:29	802322	816324.9	22.15925	113.9835	0.1	ShipXY
DE YUAN	Anchor Handling Tug	06-AUG-2021 09:27:28	802320.5	816324.9	22.15923	113.9835	0	ShipXY
DE YUAN	Anchor Handling Tug	06-AUG-2021 09:36:29	802315	816324.9	22.15917	113.9835	0.5	ShipXY
DE YUAN	Anchor Handling Tug	06-AUG-2021 09:46:52	802325	816324.9	22.15927	113.9835	1.1	ShipXY
DE YUAN	Anchor Handling Tug	06-AUG-2021 09:53:44	802319.4	816324.9	22.15922	113.9835	2	ShipXY
DE YUAN	Anchor Handling Tug	06-AUG-2021 09:57:28	802317.2	816327	22.1592	113.9835	1.5	ShipXY
DE YUAN	Anchor Handling Tug	06-AUG-2021 10:05:08	802319	816327	22.15917	113.9835	0.8	ShipXY
DE YUAN	Anchor Handling Tug	06-AUG-2021 10:11:28	802315	816327	22.15918	113.9835	0.8	ShipXY
DE YUAN	Anchor Handling Tug	06-AUG-2021 10:17:19	802315	816327	22.15918	113.9835	0.9	ShipXY
DE YUAN	Anchor Handling Tug	06-AUG-2021 10:20:29	802315	816329	22.15918	113.9835	1.1	ShipXY
DE YUAN	Anchor Handling Tug	06-AUG-2021 10:29:28	802315	816327	22.15918	113.9835	1.5	ShipXY
DE YUAN	Anchor Handling Tug	06-AUG-2021 10:35:29	802311.7	816327	22.15915	113.9835	1.5	ShipXY
DE YUAN	Anchor Handling Tug	06-AUG-2021 10:36:15	802317	816327	22.15915	113.9835	0.6	ShipXY
DE YUAN	Anchor Handling Tug	06-AUG-2021 10:47:51	802315	816327	22.15918	113.9835	0.5	ShipXY
DE YUAN	Anchor Handling Tug	06-AUG-2021 10:53:52	802315	816327	22.15918	113.9835	0.1	ShipXY
DE YUAN	Anchor Handling Tug	06-AUG-2021 11:05:28	802317.2	816329	22.1592	113.9835	1.4	ShipXY
DE YUAN	Anchor Handling Tug	06-AUG-2021 11:05:39	802315	816329	22.15918	113.9835	1.5	ShipXY
DE YUAN	Anchor Handling Tug	06-AUG-2021 11:11:47	802320.5	816329	22.15923	113.9835	1.7	ShipXY
DE YUAN	Anchor Handling Tug	06-AUG-2021 11:15:09	802319.4	816329	22.15922	113.9835	0.2	ShipXY
DE YUAN	Anchor Handling Tug	06-AUG-2021 11:20:59	802322	816329	22.15925	113.9835	1.6	ShipXY
DE YUAN	Anchor Handling Tug	06-AUG-2021 11:29:29	802320.5	816329	22.15923	113.9835	1.4	ShipXY
DE YUAN	Anchor Handling Tug	06-AUG-2021 11:33:19	802311.6	816327	22.15933	113.9835	0.3	ShipXY
DE YUAN	Anchor Handling Tug	06-AUG-2021 11:39:31	802342.7	816323.9	22.15943	113.9835	0.9	ShipXY
DE YUAN	Anchor Handling Tug	06-AUG-2021 11:45:28	802336	816327	22.15937	113.9835	0.9	ShipXY
DE YUAN	Anchor Handling Tug	06-AUG-2021 11:51:48	802322	816329	22.15925	113.9835	0.5	ShipXY
DE YUAN	Anchor Handling Tug	06-AUG-2021 12:01:29	802327	816329	22.15925	113.9835	0.2	ShipXY
DE YUAN	Anchor Handling Tug	06-AUG-2021 12:03:49	802337.1	816327	22.15938	113.9835	1.5	ShipXY
DE YUAN	Anchor Handling Tug	06-AUG-2021 12:09:48	802336	816329.1	22.15937	113.9835	1	ShipXY
DE YUAN	Anchor Handling Tug	06-AUG-2021 12:15:39	802328.3	816327	22.1593	113.9835	0.5	ShipXY
DE YUAN	Anchor Handling Tug	06-AUG-2021 12:21:50	802328.3	816327	22.1593	113.9835	1.3	ShipXY
DE YUAN	Anchor Handling Tug	06-AUG-2021 12:29:29	802345	816329	22.15942	113.9835	0.5	ShipXY
DE YUAN	Anchor Handling Tug	06-AUG-2021 12:33:50	802328.3	816327	22.1593	113.9835	0.4	ShipXY
DE YUAN	Anchor Handling Tug	06-AUG-2021 12:36:48	802341.6	816327	22.15933	113.9835	1.9	ShipXY
DE YUAN	Anchor Handling Tug	06-AUG-2021 12:51:06	802341.6	816324.9	22.15942	113.9835	0.7	ShipXY
DE YUAN	Anchor Handling Tug	06-AUG-2021 12:54:06	802341.6	816327	22.15942	113.9835	3.9	ShipXY
DE YUAN	Anchor Handling Tug	06-AUG-2021 13:01:06	802345	816324.9	22.15942	113.9835	0.5	ShipXY
DE YUAN	Anchor Handling Tug	06-AUG-2021 13:03:44	802341.6	816323.9	22.15942	113.9835	1.6	ShipXY
DE YUAN	Anchor Handling Tug	06-AUG-2021 13:06:27	802341.6	816327	22.15942	113.9835	1.6	ShipXY
DE YUAN	Anchor Handling Tug	06-AUG-2021 13:13:24	802341.6	816327	22.15942	113.9835	1.6	ShipXY
DE YUAN	Anchor Handling Tug	06-AUG-2021 13:26:27	802341.6	816327	22.15942	113.9835	0.6	ShipXY
DE YUAN	Anchor Handling Tug	06-AUG-2021 13:34:28	802349	816327	22.15927	113.9835	0	ShipXY
DE YUAN	Anchor Handling Tug	06-AUG-2021 13:37:20	802328.3	816327	22.1593	113.9835	0.5	ShipXY

DE YUAN (Anchor Handling Tug)

Historical Data Records (AUGUST 2021)

Vessel Name	Vessel Type	Report time	Northing	Easting	Latitude	Longitude	Knots	Source
DE YUAN	Anchor Handling Tug	06-AUG-2021 13:46:37	802320.5	816329	22.15923	113.9835	0.6	ShipXY
DE YUAN	Anchor Handling Tug	06-AUG-2021 13:50:42	802319.4	816329	22.15922	113.9835	0.3	ShipXY
DE YUAN	Anchor Handling Tug	06-AUG-2021 13:55:29	802309.4	816330.1	22.15913	113.9835	1	ShipXY
DE YUAN	Anchor Handling Tug	06-AUG-2021 14:02:18	802309.4	816329	22.15913	113.9835	1.1	ShipXY
DE YUAN	Anchor Handling Tug	06-AUG-2021 14:11:19	802309.4	816329	22.15913	113.9835	1.5	ShipXY
DE YUAN	Anchor Handling Tug	06-AUG-2021 14:17:28	802309.4	816329	22.15913	113.9835	1.1	ShipXY
DE YUAN	Anchor Handling Tug	06-AUG-2021 14:22:49	802317.2	816327	22.1592	113.9835	0.5	ShipXY
DE YUAN	Anchor Handling Tug	06-AUG-2021 14:32:09	802311.7	816327	22.15915	113.9835	0.5	ShipXY
DE YUAN	Anchor Handling Tug	06-AUG-2021 14:38:09	802319.4	816327	22.15922	113.9835	0.5	ShipXY
DE YUAN	Anchor Handling Tug	06-AUG-2021 14:42:09	802322	816324.9	22.15925	113.9835	2	ShipXY
DE YUAN	Anchor Handling Tug	06-AUG-2021 14:51:54	802308.3	816323.9	22.1592	113.9835	0.7	ShipXY
DE YUAN	Anchor Handling Tug	06-AUG-2021 14:57:39	802302.8	816323.9	22.15907	113.9835	1.4	ShipXY
DE YUAN	Anchor Handling Tug	06-AUG-2021 15:11:45	802320.5	816321.8	22.15923	113.9835	0.4	ShipXY
DE YUAN	Anchor Handling Tug	06-AUG-2021 15:16:20	802330.5	816321.8	22.15942	113.9835	0.4	ShipXY
DE YUAN	Anchor Handling Tug	06-AUG-2021 15:23:41	802349	816313.6	22.15935	113.9834	1	ShipXY
DE YUAN	Anchor Handling Tug	06-AUG-2021 15:28:59	802361.5	816309.5	22.1596	113.9838	0.6	ShipXY
DE YUAN	Anchor Handling Tug	06-AUG-2021 15:35:09	802361.5	816309.5	22.1596	113.9838	1.7	ShipXY
DE YUAN	Anchor Handling Tug	06-AUG-2021 15:41:39	802372.6	816306.4	22.1597	113.9835	1.2	ShipXY
DE YUAN	Anchor Handling Tug	06-AUG-2021 15:47:39	802367	816309.5	22.15965	113.9838	1.1	ShipXY
DE YUAN	Anchor Handling Tug	06-AUG-2021 15:53:39	802369.3	816308.5	22.15967	113.9833	2.3	ShipXY
DE YUAN	Anchor Handling Tug	06-AUG-2021 15:59:39	802369.3	816306.4	22.15967	113.9835	1.7	ShipXY
DE YUAN	Anchor Handling Tug	06-AUG-2021 16:05:39	802374.8	816296.1	22.15972	113.9825	0.5	ShipXY
DE YUAN	Anchor Handling Tug	06-AUG-2021 16:10:29	802375.9	816298.2	22.15973	113.9827	1.8	ShipXY
DE YUAN	Anchor Handling Tug	06-AUG-2021 16:16:49	802375.9	816298.2	22.15973	113.9828	1	ShipXY
DE YUAN	Anchor Handling Tug	06-AUG-2021 16:20:59	802378.1	816296.1	22.15975	113.9825	0.3	ShipXY
DE YUAN	Anchor Handling Tug	06-AUG-2021 16:27:00	802375.9	816299	22.15973	113.9822	0.7	ShipXY
DE YUAN	Anchor Handling Tug	06-AUG-2021 16:33:00	802374.8	816296.1	22.15972	113.9825	0.5	ShipXY
DE YUAN	Anchor Handling Tug	06-AUG-2021 16:40:00	802372.6	816298.2	22.1597	113.9827	1.3	ShipXY
DE YUAN	Anchor Handling Tug	06-AUG-2021 16:51:19	802370.4	816298.2	22.15968	113.9828	0.3	ShipXY
DE YUAN	Anchor Handling Tug	06-AUG-2021 16:57:49	802374.8	816298.2	22.15972	113.9827	1.3	ShipXY
DE YUAN	Anchor Handling Tug	06-AUG-2021 17:05:41	802370.4	816299	22.15968	113.982	2.1	ShipXY
DE YUAN	Anchor Handling Tug	06-AUG-2021 17:10:28	802367.1	816298.2	22.15965	113.9827	0.6	ShipXY
DE YUAN	Anchor Handling Tug	06-AUG-2021 17:14:37	802359.3	816309.5	22.15958	113.9838	1	ShipXY
DE YUAN	Anchor Handling Tug	06-AUG-2021 17:22:00	802344.9	816306.4	22.15945	113.9835	0.5	ShipXY
DE YUAN	Anchor Handling Tug	06-AUG-2021 17:28:48	802339.4	816309.5	22.1594	113.9838	0.3	ShipXY
DE YUAN	Anchor Handling Tug	06-AUG-2021 17:40:29	802330.5	816309.5	22.15932	113.9838	0.6	ShipXY
DE YUAN	Anchor Handling Tug	06-AUG-2021 17:45:39	802326.1	816308.4	22.15928	113.9833	1.5	ShipXY
DE YUAN	Anchor Handling Tug	06-AUG-2021 17:52:53	802331.6	816299.1	22.15933	113.9828	1.5	ShipXY
DE YUAN	Anchor Handling Tug	06-AUG-2021 17:58:40	802331.6	816301.2	22.15933	113.9833	0.9	ShipXY
DE YUAN	Anchor Handling Tug	06-AUG-2021 18:03:39	802330.5	816306.4	22.15932	113.9835	0.9	ShipXY
DE YUAN	Anchor Handling Tug	06-AUG-2021 18:09:39	802335	816309.5	22.15937	113.9838	0.6	ShipXY
DE YUAN	Anchor Handling Tug	06-AUG-2021 18:22:59	802392.6	816282.7	22.15988	113.9812	1.6	ShipXY
DE YUAN	Anchor Handling Tug	06-AUG-2021 18:28:10	802389.2	816288.9	22.15985	113.9818	0.8	ShipXY
DE YUAN	Anchor Handling Tug	06-AUG-2021 18:34:59	802383.7	816286.1	22.1598	113.9825	0.5	ShipXY
DE YUAN	Anchor Handling Tug	06-AUG-2021 18:38:00	802380.4	816282.7	22.15977	113.9827	0.4	ShipXY
DE YUAN	Anchor Handling Tug	06-AUG-2021 18:45:29	802389.2	816282.7	22.15977	113.9827	0.2	ShipXY
DE YUAN	Anchor Handling Tug	06-AUG-2021 18:48:23	802367.1	816304.3	22.15965	113.9833	0.3	ShipXY
DE YUAN	Anchor Handling Tug	06-AUG-2021 18:50:05	802367.1	816304.3	22.15965	113.9833	0.3	ShipXY
DE YUAN	Anchor Handling Tug	06-AUG-2021 19:01:26						

DE YUAN (Anchor Handling Tug)								
Historical Data Records (AUGUST 2021)								
Vessel Name	Vessel Type	Report time	Northing	Easting	Latitude	Longitude	Knots	Source
DE YUAN	Anchor Handling Tug	07-AUG-2021 09:41:10	802322	816323	22.15925	113.98352	0.3	ShipXY
DE YUAN	Anchor Handling Tug	07-AUG-2021 09:44:10	802325	816323	22.15927	113.98352	0.3	ShipXY
DE YUAN	Anchor Handling Tug	07-AUG-2021 09:53:42	802317	816323	22.1592	113.98352	1.2	ShipXY
DE YUAN	Anchor Handling Tug	07-AUG-2021 09:57:23	802317	816323	22.15915	113.98352	1.4	ShipXY
DE YUAN	Anchor Handling Tug	07-AUG-2021 10:03:10	802315	816323	22.15918	113.98352	2	ShipXY
DE YUAN	Anchor Handling Tug	07-AUG-2021 10:09:10	802308	816323	22.15912	113.98352	0.5	ShipXY
DE YUAN	Anchor Handling Tug	07-AUG-2021 10:12:10	802308	816323	22.15912	113.98352	0.6	ShipXY
DE YUAN	Anchor Handling Tug	07-AUG-2021 10:22:59	802303	816323	22.15908	113.98352	0.3	ShipXY
DE YUAN	Anchor Handling Tug	07-AUG-2021 10:27:42	802302	816323	22.15907	113.98352	0	ShipXY
DE YUAN	Anchor Handling Tug	07-AUG-2021 10:30:30	802298	816323	22.15903	113.98352	1.4	ShipXY
DE YUAN	Anchor Handling Tug	07-AUG-2021 10:36:30	802295	816323	22.15903	113.98352	1	ShipXY
DE YUAN	Anchor Handling Tug	07-AUG-2021 10:45:30	802295	816323	22.159	113.9835	1.6	ShipXY
DE YUAN	Anchor Handling Tug	07-AUG-2021 10:58:10	802317	816327	22.15915	113.98355	2.2	ShipXY
DE YUAN	Anchor Handling Tug	07-AUG-2021 11:01:09	802319	816324	22.15917	113.98353	1	ShipXY
DE YUAN	Anchor Handling Tug	07-AUG-2021 11:10:10	802312	816327	22.1592	113.98355	0.8	ShipXY
DE YUAN	Anchor Handling Tug	07-AUG-2021 11:16:10	802315	816329	22.15918	113.98357	1.2	ShipXY
DE YUAN	Anchor Handling Tug	07-AUG-2021 11:24:50	802329	816329	22.15912	113.98357	0.5	ShipXY
DE YUAN	Anchor Handling Tug	07-AUG-2021 11:29:58	802295	816327	22.159	113.98355	1.9	ShipXY
DE YUAN	Anchor Handling Tug	07-AUG-2021 11:34:50	802308	816324	22.15912	113.98353	1.6	ShipXY
DE YUAN	Anchor Handling Tug	07-AUG-2021 11:41:39	802306	816328	22.1591	113.9835	1.6	ShipXY
DE YUAN	Anchor Handling Tug	07-AUG-2021 11:43:31	802295	816323	22.159	113.98352	0.7	ShipXY
DE YUAN	Anchor Handling Tug	07-AUG-2021 11:47:42	802295	816323	22.159	113.98352	0.6	ShipXY
DE YUAN	Anchor Handling Tug	07-AUG-2021 11:51:59	802283	816318	22.15893	113.98347	0.5	ShipXY
DE YUAN	Anchor Handling Tug	07-AUG-2021 12:03:57	802306	816324	22.15905	113.98353	1	ShipXY
DE YUAN	Anchor Handling Tug	07-AUG-2021 12:10:02	802306	816324	22.15905	113.98353	0.7	ShipXY
DE YUAN	Anchor Handling Tug	07-AUG-2021 12:19:01	802326	816324	22.15928	113.98353	0.3	ShipXY
DE YUAN	Anchor Handling Tug	07-AUG-2021 12:25:42	802327	816324	22.15943	113.98353	0.1	ShipXY
DE YUAN	Anchor Handling Tug	07-AUG-2021 12:34:01	802316	816324	22.15933	113.98353	1.8	ShipXY
DE YUAN	Anchor Handling Tug	07-AUG-2021 12:40:01	802331	816323	22.15938	113.98352	0.1	ShipXY
DE YUAN	Anchor Handling Tug	07-AUG-2021 12:46:01	802305	816324	22.15932	113.98353	0.7	ShipXY
DE YUAN	Anchor Handling Tug	07-AUG-2021 12:51:49	802317	816324	22.1592	113.98353	0.2	ShipXY
DE YUAN	Anchor Handling Tug	07-AUG-2021 13:05:09	802327	816324	22.15922	113.98353	0.5	ShipXY
DE YUAN	Anchor Handling Tug	07-AUG-2021 13:09:50	802325	816324	22.15927	113.98353	1.3	ShipXY
DE YUAN	Anchor Handling Tug	07-AUG-2021 13:15:50	802326	816324	22.15928	113.98353	1.1	ShipXY
DE YUAN	Anchor Handling Tug	07-AUG-2021 13:22:01	802336	816323	22.15937	113.98352	0.7	ShipXY
DE YUAN	Anchor Handling Tug	07-AUG-2021 13:28:02	802328	816323	22.1593	113.98352	0.4	ShipXY
DE YUAN	Anchor Handling Tug	07-AUG-2021 13:35:28	802328	816327	22.1593	113.98355	1.1	ShipXY
DE YUAN	Anchor Handling Tug	07-AUG-2021 13:40:10	802320	816324	22.15923	113.98353	0.3	ShipXY
DE YUAN	Anchor Handling Tug	07-AUG-2021 13:46:22	802319	816324	22.15922	113.98353	0.9	ShipXY
DE YUAN	Anchor Handling Tug	07-AUG-2021 13:52:10	802324	816332	22.15927	113.9836	2.2	ShipXY
DE YUAN	Anchor Handling Tug	07-AUG-2021 13:58:09	802327	816330	22.15925	113.98358	0.6	ShipXY
DE YUAN	Anchor Handling Tug	07-AUG-2021 14:04:09	802319	816324	22.15922	113.98353	0.7	ShipXY
DE YUAN	Anchor Handling Tug	07-AUG-2021 14:10:21	802327	816329	22.15925	113.98357	0.7	ShipXY
DE YUAN	Anchor Handling Tug	07-AUG-2021 14:16:22	802314	816340	22.15922	113.98368	1.1	ShipXY
DE YUAN	Anchor Handling Tug	07-AUG-2021 14:22:21	802315	816327	22.15918	113.98355	0	ShipXY
DE YUAN	Anchor Handling Tug	07-AUG-2021 14:28:25	802319	816323	22.159	113.98353	0.25	ShipXY
DE YUAN	Anchor Handling Tug	07-AUG-2021 14:37:30	802308	816323	22.15907	113.98352	1.2	ShipXY
DE YUAN	Anchor Handling Tug	07-AUG-2021 14:46:10	802319	816327	22.15917	113.98355	1.5	ShipXY
DE YUAN	Anchor Handling Tug	07-AUG-2021 14:56:10	802309	816327	22.15913	113.98355	1.4	ShipXY
DE YUAN	Anchor Handling Tug	07-AUG-2021 15:05:09	802319	816329	22.15918	113.98357	0.5	ShipXY
DE YUAN	Anchor Handling Tug	07-AUG-2021 15:16:11	802312	816328	22.1592	113.9835	0.6	ShipXY
DE YUAN	Anchor Handling Tug	07-AUG-2021 15:22:21	802309	816317	22.15913	113.98348	0.4	ShipXY
DE YUAN	Anchor Handling Tug	07-AUG-2021 15:25:15	802292	816315	22.15898	113.9834	0.9	ShipXY
DE YUAN	Anchor Handling Tug	07-AUG-2021 15:34:10	802309	816319	22.15913	113.98348	1	ShipXY
DE YUAN	Anchor Handling Tug	07-AUG-2021 15:42:59	802319	816323	22.15918	113.98353	0.7	ShipXY
DE YUAN	Anchor Handling Tug	07-AUG-2021 15:53:10	802325	816328	22.15927	113.9835	1.5	ShipXY
DE YUAN	Anchor Handling Tug	07-AUG-2021 15:52:10	802336	816323	22.15937	113.98352	0.6	ShipXY
DE YUAN	Anchor Handling Tug	07-AUG-2021 15:55:19	802326	816323	22.15928	113.98352	1.8	ShipXY
DE YUAN	Anchor Handling Tug	07-AUG-2021 16:04:09	802322	816323	22.15925	113.98352	0.7	ShipXY

DE YUAN (Anchor Handling Tug)								
Historical Data Records (AUGUST 2021)								
Vessel Name	Vessel Type	Report time	Northing	Easting	Latitude	Longitude	Knots	Source
DE YUAN	Anchor Handling Tug	07-AUG-2021 16:16:10	802352	816346	22.15952	113.98343	0.1	ShipXY
DE YUAN	Anchor Handling Tug	07-AUG-2021 16:19:21	802350	816344	22.1595	113.98343	0.6	ShipXY
DE YUAN	Anchor Handling Tug	07-AUG-2021 16:28:09	802356	816347	22.15955	113.98349	0.4	ShipXY
DE YUAN	Anchor Handling Tug	07-AUG-2021 16:31:11	802363	816316	22.1596	113.9834	0.8	ShipXY
DE YUAN	Anchor Handling Tug	07-AUG-2021 16:40:10	802369	816303	22.15963	113.98332	0.5	ShipXY
DE YUAN	Anchor Handling Tug	07-AUG-2021 16:50:10	802347	816313	22.15947	113.98342	0.3	ShipXY
DE YUAN	Anchor Handling Tug	07-AUG-2021 17:04:21	802353	816316	22.15953	113.98345	0.8	ShipXY
DE YUAN	Anchor Handling Tug	07-AUG-2021 17:07:21	802357	816313	22.15962	113.98333	0.4	ShipXY
DE YUAN	Anchor Handling Tug	07-AUG-2021 17:13:21	802370	816293	22.15963	113.98322	0.3	ShipXY
DE YUAN	Anchor Handling Tug	07-AUG-2021 17:22:10	802380	816289	22.15977	113.98318	1	ShipXY
DE YUAN	Anchor Handling Tug	07-AUG-2021 17:28:10	802380	816289	22.15977	113.98318	1.3	ShipXY
DE YUAN	Anchor Handling Tug	07-AUG-2021 17:34:12	802387	816282	22.15983	113.98312	0.4	ShipXY
DE YUAN	Anchor Handling Tug	07-AUG-2021 17:46:21	802381	816285	22.15982	113.98312	0.2	ShipXY
DE YUAN	Anchor Handling Tug	07-AUG-2021 17:52:10	802385	816283	22.15978	113.98313	0.7	ShipXY
DE YUAN	Anchor Handling Tug	07-AUG-2021 17:58:21	802378	816289	22.15975	113.98318	0.6	ShipXY
DE YUAN	Anchor Handling Tug	07-AUG-2021 18:04:21	802378	816289	22.15975	113.98318	0.3	ShipXY
DE YUAN	Anchor Handling Tug	07-AUG-2021 18:16:10	802380	816287	22.15977	113.98328	0.6	ShipXY
DE YUAN	Anchor Handling Tug	07-AUG-2021 18:22:21	802374	816216	22.15972	113.98248	0.4	ShipXY
DE YUAN	Anchor Handling Tug	07-AUG-2021 18:28:10	802367	816218	22.15965	113.98248	0.6	ShipXY
DE YUAN	Anchor Handling Tug	07-AUG-2021 18:34:21	802363	816216	22.15962	113.98248	0.4	ShipXY
DE YUAN	Anchor Handling Tug	07-AUG-2021 18:46:10	802359	816211	22.15953	113.98243	0.5	ShipXY
DE YUAN	Anchor Handling Tug	07-AUG-2021 18:52:10	802354	816211	22.15953	113.98243	0.7	ShipXY
DE YUAN	Anchor Handling Tug	07-AUG-2021 18:58:10	802334	816215	22.15935	113.98243	1.3	ShipXY
DE YUAN	Anchor Handling Tug	07-AUG-2021 19:04:21	802336	816210	22.15932	113.98242	1.5	ShipXY
DE YUAN	Anchor Handling Tug	07-AUG-2021 19:04:21	802326	816203	22.15928	113.98235	0.2	ShipXY
DE YUAN	Anchor Handling Tug	07-AUG-2021 19:16:21	802331	816177	22.15927	113.98247	0.6	ShipXY
DE YUAN	Anchor Handling Tug	07-AUG-2021 19:19:21	802317	816177	22.1592	113.98322	1.1	ShipXY
DE YUAN	Anchor Handling Tug	07-AUG-2021 19:37:19	802308	816189	22.15912	113.98222	0.3	ShipXY
DE YUAN	Anchor Handling Tug	07-AUG-2021 19:38:26	802309	816187	22.15913	113.9822	0.2	ShipXY
DE YUAN	Anchor Handling Tug	07-AUG-2021 20:01:20	802326	816182	22.15928	113.98215	0.4	ShipXY
DE YUAN	Anchor Handling Tug	07-AUG-2021 20:13:23	802329	816188	22.15925	113.98222	0.4	ShipXY
DE YUAN	Anchor Handling Tug	07-AUG-2021 20:19:22	802338	816196	22.15957	113.98228	0.1	ShipXY
DE YUAN	Anchor Handling Tug	07-AUG-2021 20:24:26	802386	816216	22.15978	113.98245	0.1	ShipXY
DE YUAN	Anchor Handling Tug	07-AUG-2021 20:37:22	802383	816217	22.1598	113.98247	0.5	ShipXY
DE YUAN	Anchor Handling Tug	07-AUG-2021 20:52:21	802371	816227	22.15977	113.98258	0.2	ShipXY
DE YUAN	Anchor Handling Tug	07-AUG-2021 21:05:22	802386	816226	22.15992	113.98257	0.5	ShipXY
DE YUAN	Anchor Handling Tug	07-AUG-2021 21:04:22	802386	816218	22.15978	113.98245	0.2	ShipXY
DE YUAN	Anchor Handling Tug	07-AUG-2021 21:07:21	802386	816218	22.15982	113.98245	0.3	ShipXY
DE YUAN	Anchor Handling Tug	07-AUG-2021 21:16:22	802380	816216	22.15977	113.98248	0.3	ShipXY
DE YUAN	Anchor Handling Tug	07-AUG-2021 21:28:22	802380	816216	22.15977	113.9824	0.3	ShipXY
DE YUAN	Anchor Handling Tug	07-AUG-2021 21:37:23	802380	816208	22.15977	113.9824	0.2	ShipXY
DE YUAN	Anchor Handling Tug	07-AUG-2021 21:46:22	802386	816216	22.15978	113.98248	0.3	ShipXY
DE YUAN	Anchor Handling Tug	07-AUG-2021 21:55:22	802378	816227	22.15975	113.98258	0.2	ShipXY
DE YUAN	Anchor Handling Tug	07-AUG-2021 22:06:21	802373	816227	22.15977	113.98258	0.3	ShipXY
DE YUAN	Anchor Handling Tug	07-AUG-2021 22:13:32	802380	816245	22.15977	113.98273	0.4	ShipXY
DE YUAN	Anchor Handling Tug	07-AUG-2021 22:22:22	802364	816258	22.15963	113.98283	0	ShipXY
DE YUAN	Anchor Handling Tug	07-AUG-2021 22:25:19	802369	816256	22.15967	113.98287	0.3	ShipXY
DE YUAN	Anchor Handling Tug	07-AUG-2021 22:39:21	802372	816263	22.1597	113.98293	0.4	ShipXY
DE YUAN	Anchor Handling Tug	07-AUG-2021 22:45:22	802374	816264	22.15972	113.98293	0.3	ShipXY
DE YUAN	Anchor Handling Tug	07-AUG-2021 22:55:22	802378	816262	22.15975	113.98292	0.3	ShipXY
DE YUAN	Anchor Handling Tug	07-AUG-2021 22:58:20	802376	816257	22.15973	113.98288	0.6	ShipXY
DE YUAN	Anchor Handling Tug	07-AUG-2021 23:16:22	802376	816246	22.15978	113.982		

DE YUAN (Anchor Handling Tug)

Historical Data Records (AUGUST 2021)

Vessel Name	Vessel Type	Report time	Northing	Easting	Latitude	Longitude	Knots	Source
DE YUAN	Anchor Handling Tug	08-AUG-2021 12:53:29	802433.6	816198.2	22.16025	113.9823	0.4	ShipXY
DE YUAN	Anchor Handling Tug	08-AUG-2021 12:59:29	802430.3	816198.2	22.16022	113.9823	0.9	ShipXY
DE YUAN	Anchor Handling Tug	08-AUG-2021 13:02:29	802431.4	816200.3	22.16023	113.9823	0.5	ShipXY
DE YUAN	Anchor Handling Tug	08-AUG-2021 13:08:29	802437	816200.3	22.16028	113.9823	0.7	ShipXY
DE YUAN	Anchor Handling Tug	08-AUG-2021 13:17:17	802436.9	816208.5	22.16028	113.9824	0.3	ShipXY
DE YUAN	Anchor Handling Tug	08-AUG-2021 13:20:30	802435.8	816206.4	22.16027	113.98238	0.9	ShipXY
DE YUAN	Anchor Handling Tug	08-AUG-2021 13:26:29	802435.8	816206.4	22.16027	113.98238	1.1	ShipXY
DE YUAN	Anchor Handling Tug	08-AUG-2021 13:29:16	802436.1	816200.2	22.16027	113.98232	0.3	ShipXY
DE YUAN	Anchor Handling Tug	08-AUG-2021 13:31:16	802431	816201.3	22.16023	113.9823	0	ShipXY
DE YUAN	Anchor Handling Tug	08-AUG-2021 13:47:16	802436.9	816206.4	22.16028	113.98238	0.7	ShipXY
DE YUAN	Anchor Handling Tug	08-AUG-2021 13:53:29	802433.6	816206.4	22.16025	113.98238	0.4	ShipXY
DE YUAN	Anchor Handling Tug	08-AUG-2021 14:05:16	802433.6	816208.5	22.16025	113.9824	0.5	ShipXY
DE YUAN	Anchor Handling Tug	08-AUG-2021 14:14:16	802439.2	816208.5	22.1603	113.9824	0.4	ShipXY
DE YUAN	Anchor Handling Tug	08-AUG-2021 14:29:29	802422.6	816203.3	22.16015	113.98235	0.5	ShipXY
DE YUAN	Anchor Handling Tug	08-AUG-2021 14:35:16	802420.3	816203.3	22.16013	113.98233	0	ShipXY
DE YUAN	Anchor Handling Tug	08-AUG-2021 14:38:16	802414.8	816200.2	22.16008	113.98232	0.7	ShipXY
DE YUAN	Anchor Handling Tug	08-AUG-2021 14:45:29	802415.2	816198.2	22.16007	113.9823	0.3	ShipXY
DE YUAN	Anchor Handling Tug	08-AUG-2021 14:59:16	802409.3	816198.2	22.16003	113.9823	0.8	ShipXY
DE YUAN	Anchor Handling Tug	08-AUG-2021 15:02:16	802411.5	816200.2	22.16005	113.98232	0.5	ShipXY
DE YUAN	Anchor Handling Tug	08-AUG-2021 15:14:27	802402.6	816191	22.15997	113.98225	0.5	ShipXY
DE YUAN	Anchor Handling Tug	08-AUG-2021 15:20:29	802406.5	816201.3	22.16	113.98233	0.3	ShipXY
DE YUAN	Anchor Handling Tug	08-AUG-2021 15:26:16	802408.2	816200.2	22.16002	113.98232	1.2	ShipXY
DE YUAN	Anchor Handling Tug	08-AUG-2021 15:32:30	802402.6	816196.1	22.15997	113.98228	0.4	ShipXY
DE YUAN	Anchor Handling Tug	08-AUG-2021 15:38:29	802402.6	816196.1	22.15997	113.98228	1.2	ShipXY
DE YUAN	Anchor Handling Tug	08-AUG-2021 15:47:16	802405.9	816198.2	22.16	113.9823	0.6	ShipXY
DE YUAN	Anchor Handling Tug	08-AUG-2021 15:52:16	802405.9	816201.3	22.16	113.98233	0.4	ShipXY
DE YUAN	Anchor Handling Tug	08-AUG-2021 15:56:16	802405.9	816200.2	22.16	113.98232	1.3	ShipXY
DE YUAN	Anchor Handling Tug	08-AUG-2021 16:05:16	802398.2	816182.7	22.15993	113.98215	0.5	ShipXY
DE YUAN	Anchor Handling Tug	08-AUG-2021 16:11:16	802402.7	816175.5	22.15997	113.98208	0.3	ShipXY
DE YUAN	Anchor Handling Tug	08-AUG-2021 16:22:30	802408.2	816172.4	22.16002	113.98205	0.5	ShipXY
DE YUAN	Anchor Handling Tug	08-AUG-2021 16:29:29	802406.5	816196.1	22.16	113.98228	0.4	ShipXY
DE YUAN	Anchor Handling Tug	08-AUG-2021 16:35:30	802408.2	816172.4	22.16002	113.98205	0.8	ShipXY
DE YUAN	Anchor Handling Tug	08-AUG-2021 16:41:29	802408.2	816174.4	22.16002	113.98207	0.1	ShipXY
DE YUAN	Anchor Handling Tug	08-AUG-2021 16:47:30	802411.5	816169.3	22.16005	113.98202	0.9	ShipXY
DE YUAN	Anchor Handling Tug	08-AUG-2021 16:53:16	802414.8	816172.4	22.16008	113.982	0.6	ShipXY
DE YUAN	Anchor Handling Tug	08-AUG-2021 16:59:16	802413.7	816169.3	22.16007	113.98202	0.4	ShipXY
DE YUAN	Anchor Handling Tug	08-AUG-2021 17:17:16	802446.9	816177.6	22.16037	113.9821	0.4	ShipXY
DE YUAN	Anchor Handling Tug	08-AUG-2021 17:17:28	802446.9	816177.6	22.16037	113.9821	0.3	ShipXY
DE YUAN	Anchor Handling Tug	08-AUG-2021 17:23:29	802453.6	816168.5	22.16043	113.98218	0	ShipXY
DE YUAN	Anchor Handling Tug	08-AUG-2021 17:32:15	802459.1	816177.6	22.16048	113.9821	0	ShipXY
DE YUAN	Anchor Handling Tug	08-AUG-2021 17:41:29	802459.1	816180.7	22.16048	113.98213	0.4	ShipXY
DE YUAN	Anchor Handling Tug	08-AUG-2021 17:47:16	802452.5	816170.4	22.16042	113.98203	0.8	ShipXY
DE YUAN	Anchor Handling Tug	08-AUG-2021 17:50:27	802448.1	816169.3	22.16038	113.98202	0.7	ShipXY
DE YUAN	Anchor Handling Tug	08-AUG-2021 18:05:29	802425.9	816151.8	22.16018	113.98185	0.2	ShipXY
DE YUAN	Anchor Handling Tug	08-AUG-2021 18:11:29	802422.6	816151.8	22.16015	113.98182	0.9	ShipXY
DE YUAN	Anchor Handling Tug	08-AUG-2021 18:20:16	802428.2	816129.1	22.1602	113.98163	0.5	ShipXY
DE YUAN	Anchor Handling Tug	08-AUG-2021 18:29:16	802414.8	816123.9	22.16008	113.98158	0.4	ShipXY
DE YUAN	Anchor Handling Tug	08-AUG-2021 18:41:16	802402.7	816129	22.15997	113.98163	0.3	ShipXY
DE YUAN	Anchor Handling Tug	08-AUG-2021 18:44:30	802402.7	816134.2	22.15997	113.98168	0.1	ShipXY
DE YUAN	Anchor Handling Tug	08-AUG-2021 18:49:16	802405.9	816129	22.15995	113.98175	0.4	ShipXY
DE YUAN	Anchor Handling Tug	08-AUG-2021 18:59:15	802402.7	816129	22.15997	113.98163	0.7	ShipXY
DE YUAN	Anchor Handling Tug	08-AUG-2021 18:59:28	802402.7	816129	22.15997	113.98163	0.7	ShipXY
DE YUAN	Anchor Handling Tug	08-AUG-2021 19:02:29	802402.7	816131.1	22.15997	113.98165	0.1	ShipXY
DE YUAN	Anchor Handling Tug	08-AUG-2021 19:11:27	802403.8	816134.2	22.15998	113.98168	0.2	ShipXY
DE YUAN	Anchor Handling Tug	08-AUG-2021 19:16:29	802403.8	816131.1	22.15997	113.98165	0.3	ShipXY
DE YUAN	Anchor Handling Tug	08-AUG-2021 19:29:15	802413.8	816117.7	22.16007	113.98152	0	ShipXY
DE YUAN	Anchor Handling Tug	08-AUG-2021 19:35:16	802422.7	816112.6	22.16015	113.98147	0.6	ShipXY
DE YUAN	Anchor Handling Tug	08-AUG-2021 19:38:16	802428.2	816084.8	22.1602	113.98143	0.3	ShipXY
DE YUAN	Anchor Handling Tug	08-AUG-2021 19:47:16	802455.9	816100.2	22.16045	113.98135	0.4	ShipXY

DE YUAN (Anchor Handling Tug)

Historical Data Records (AUGUST 2021)

Vessel Name	Vessel Type	Report time	Northing	Easting	Latitude	Longitude	Knots	Source
DE YUAN	Anchor Handling Tug	08-AUG-2021 20:02:28	802453.7	816087.9	22.16043	113.98123	0.1	ShipXY
DE YUAN	Anchor Handling Tug	08-AUG-2021 20:11:29	802464.8	816087.9	22.16053	113.98123	0.1	ShipXY
DE YUAN	Anchor Handling Tug	08-AUG-2021 20:29:29	802470.3	816077.6	22.16058	113.98113	0.1	ShipXY
DE YUAN	Anchor Handling Tug	08-AUG-2021 20:44:30	802474.8	816075.5	22.16062	113.98112	0.2	ShipXY
DE YUAN	Anchor Handling Tug	08-AUG-2021 20:47:29	802472.6	816071.4	22.16066	113.98107	0.1	ShipXY
DE YUAN	Anchor Handling Tug	08-AUG-2021 20:52:27	802478.1	816061.1	22.16065	113.98097	0.6	ShipXY
DE YUAN	Anchor Handling Tug	08-AUG-2021 21:05:28	802481.4	816056.9	22.16068	113.98093	0.4	ShipXY
DE YUAN	Anchor Handling Tug	08-AUG-2021 21:11:27	802481.4	816056.9	22.16068	113.98093	0.4	ShipXY
DE YUAN	Anchor Handling Tug	08-AUG-2021 21:23:30	802481.4	816059	22.16073	113.98095	0.2	ShipXY
DE YUAN	Anchor Handling Tug	08-AUG-2021 21:29:28	802480.3	816059	22.16067	113.98095	0.3	ShipXY
DE YUAN	Anchor Handling Tug	08-AUG-2021 21:42:27	802472.6	816056.9	22.16066	113.98093	0.3	ShipXY
DE YUAN	Anchor Handling Tug	08-AUG-2021 21:53:29	802470.4	816056.9	22.16058	113.98093	0.4	ShipXY
DE YUAN	Anchor Handling Tug	08-AUG-2021 22:17:29	802487	816066.2	22.16073	113.98102	0	ShipXY
DE YUAN	Anchor Handling Tug	08-AUG-2021 22:19:29	802489.2	816067.3	22.16078	113.98103	0.1	ShipXY
DE YUAN	Anchor Handling Tug	08-AUG-2021 22:44:30	802492.5	816069.3	22.16075	113.98105	0	ShipXY
DE YUAN	Anchor Handling Tug	08-AUG-2021 22:47:29	802489.2	816071.4	22.16075	113.98107	0	ShipXY
DE YUAN	Anchor Handling Tug	08-AUG-2021 22:56:30	802485.6	816066.2	22.16077	113.98102	0	ShipXY
DE YUAN	Anchor Handling Tug	08-AUG-2021 23:05:30	802483.6	816066.2	22.16077	113.98102	0	ShipXY
DE YUAN	Anchor Handling Tug	08-AUG-2021 23:08:28	802485.8	816066.2	22.16072	113.98102	0.4	ShipXY
DE YUAN	Anchor Handling Tug	08-AUG-2021 23:14:32	802478.1	816066.2	22.16065	113.98102	0.2	ShipXY
DE YUAN	Anchor Handling Tug	08-AUG-2021 23:23:28	802492.5	816072.4	22.16078	113.98108	1.1	ShipXY
DE YUAN	Anchor Handling Tug	08-AUG-2021 23:35:30	802494.7	816075.5	22.16088	113.98111	0.1	ShipXY
DE YUAN	Anchor Handling Tug	08-AUG-2021 23:44:28	802494.7	816074.5	22.16078	113.98112	0.2	ShipXY
DE YUAN	Anchor Handling Tug	08-AUG-2021 23:50:29	802496.9	816077.6	22.16082	113.98113	0.4	ShipXY
DE YUAN	Anchor Handling Tug	08-AUG-2021 00:05:30	802502.4	816084.8	22.16087	113.98112	0.2	ShipXY
DE YUAN	Anchor Handling Tug	09-AUG-2021 00:11:29	802503.5	816090	22.16088	113.98125	0.1	ShipXY
DE YUAN	Anchor Handling Tug	09-AUG-2021 00:26:30	802494.7	816084.8	22.16094	113.98127	0.1	ShipXY
DE YUAN	Anchor Handling Tug	09-AUG-2021 00:32:30	802513.5	816112.7	22.16097	113.98147	0.3	ShipXY
DE YUAN	Anchor Handling Tug	09-AUG-2021 00:44:30	802511.2	816118.9	22.16095	113.98153	0.3	ShipXY
DE YUAN	Anchor Handling Tug	09-AUG-2021 00:53:30	802513.4	816131.3	22.16097	113.98165	0.3	ShipXY
DE YUAN	Anchor Handling Tug	09-AUG-2021 00:59:31	802514.6	816133	22.16098	113.98167	0	ShipXY
DE YUAN	Anchor Handling Tug	09-AUG-2021 01:05:29	802513.4	816135.5	22.16097	113.98172	0.3	ShipXY
DE YUAN	Anchor Handling Tug	09-AUG-2021 01:19:31	802511.2	816136.4	22.16095	113.98171	0.1	ShipXY
DE YUAN	Anchor Handling Tug	09-AUG-2021 01:35:30	802516.8	816133.3	22.161	113.98167	0.1	ShipXY
DE YUAN	Anchor Handling Tug	09-AUG-2021 01:53:30	802505.7	816146.7	22.1609	113.9818	0.1	ShipXY
DE YUAN	Anchor Handling Tug	09-AUG-2021 01:56:30	802511.2	816148.8	22.16095	113.98182	0.6	ShipXY
DE YUAN	Anchor Handling Tug	09-AUG-2021 02:05:30	802516.8	816124	22.161	113.98158	0.1	ShipXY
DE YUAN	Anchor Handling Tug	09-AUG-2021 02:13:30	802514.5	816138.5	22.16098	113.98172	0.5	ShipXY
DE YUAN	Anchor Handling Tug	09-AUG-2021 02:23:30	802519	816118.9	22.16102	113.98153	0.3	ShipXY
DE YUAN	Anchor Handling Tug	09-AUG-2021 02:29:30	802519	816134.4	22.16102	113.98168	0.1	ShipXY
DE YUAN	Anchor Handling Tug	09-AUG-2021 02:35:30	802519	816135.5	22.16102	113.98172	0.5	ShipXY
DE YUAN	Anchor Handling Tug	09-AUG-2021 02:47:30	802513.4	816144.7	22.16097	113.98176	0.2	ShipXY
DE YUAN	Anchor Handling Tug	09-AUG-2021 02:53:30	802516.7	816146.7	22.161	113.9818	0.4	ShipXY
DE YUAN	Anchor Handling Tug	09-AUG-2021 03:05:29	802513.4	816149.8	22.16097	113.98183	0.6	ShipXY
DE YUAN	Anchor Handling Tug	09-AUG-2021 03:11:30	802513.4	816149.8	22.16097	113.98183	0.3	ShipXY
DE YUAN	Anchor Handling Tug	09-AUG-2021 03:19:29	802514.5	816151.8	22.16098	113.98185	0.3	ShipXY
DE YUAN	Anchor Handling Tug	09-AUG-2021 03:33:30	802513.4	816149.8	22.16097	113.98183	0.3	ShipXY
DE YUAN	Anchor Handling Tug	09-AUG-2021 03:40:30	802511.2	816				

DE YUAN (Anchor Handling Tug)								
Historical Data Records (AUGUST 2021)								
Vessel Name	Vessel Type	Report time	Northing	Easting	Latitude	Longitude	Knots	Source
DE YUAN	Anchor Handling Tug	09-AUG-2021 21:14:32	802435.9	816169.3	22.16027	113.92002	0.1	ShipXY
DE YUAN	Anchor Handling Tug	09-AUG-2021 21:23:32	802441.4	816174.5	22.16032	113.92007	0.1	ShipXY
DE YUAN	Anchor Handling Tug	09-AUG-2021 21:26:33	802441.4	816177.6	22.16032	113.92021	0.2	ShipXY
DE YUAN	Anchor Handling Tug	09-AUG-2021 21:35:31	802447.7	816175.5	22.16035	113.92008	0.1	ShipXY
DE YUAN	Anchor Handling Tug	09-AUG-2021 21:50:33	802452.5	816198.2	22.16042	113.92023	0.0	ShipXY
DE YUAN	Anchor Handling Tug	09-AUG-2021 21:59:30	802453.6	816185.8	22.16043	113.92033	0.0	ShipXY
DE YUAN	Anchor Handling Tug	09-AUG-2021 22:14:30	802447	816174.5	22.16037	113.92007	0.3	ShipXY
DE YUAN	Anchor Handling Tug	09-AUG-2021 22:29:31	802430.4	816164.2	22.16022	113.91997	0.2	ShipXY
DE YUAN	Anchor Handling Tug	09-AUG-2021 22:32:32	802448	816165.2	22.16017	113.92108	0.1	ShipXY
DE YUAN	Anchor Handling Tug	09-AUG-2021 22:44:34	802433.7	816164.2	22.16025	113.92197	0.2	ShipXY
DE YUAN	Anchor Handling Tug	09-AUG-2021 22:50:31	802430.4	816165.2	22.16022	113.92198	0.1	ShipXY
DE YUAN	Anchor Handling Tug	09-AUG-2021 22:59:33	802435.9	816164.2	22.16027	113.92197	0.2	ShipXY
DE YUAN	Anchor Handling Tug	09-AUG-2021 23:00:31	802437.4	816173.3	22.16028	113.92023	0.2	ShipXY
DE YUAN	Anchor Handling Tug	09-AUG-2021 23:03:31	802445.5	816170.4	22.16033	113.92003	0.2	ShipXY
DE YUAN	Anchor Handling Tug	09-AUG-2021 23:26:32	802442.5	816174.5	22.16033	113.92007	0.3	ShipXY
DE YUAN	Anchor Handling Tug	09-AUG-2021 23:44:34	802437	816172.4	22.16028	113.92005	0.0	ShipXY
DE YUAN	Anchor Handling Tug	09-AUG-2021 23:59:29	802431.5	816165.2	22.16023	113.92198	0.4	ShipXY
DE YUAN	Anchor Handling Tug	10-AUG-2021 00:06:31	802381.6	816170.3	22.15978	113.92003	0.2	ShipXY
DE YUAN	Anchor Handling Tug	10-AUG-2021 00:26:31	802383.8	816182.7	22.1598	113.92105	0.4	ShipXY
DE YUAN	Anchor Handling Tug	10-AUG-2021 00:47:32	802376.1	816189.9	22.15973	113.92222	0.3	ShipXY
DE YUAN	Anchor Handling Tug	10-AUG-2021 00:53:32	802378.3	816196.1	22.15975	113.92228	0.0	ShipXY
DE YUAN	Anchor Handling Tug	10-AUG-2021 00:56:30	802381.6	816195	22.15978	113.92227	0.0	ShipXY
DE YUAN	Anchor Handling Tug	10-AUG-2021 01:05:32	802381.6	816193.2	22.15978	113.92223	0.2	ShipXY
DE YUAN	Anchor Handling Tug	10-AUG-2021 01:20:32	802383.8	816187.8	22.1598	113.9222	0.1	ShipXY
DE YUAN	Anchor Handling Tug	10-AUG-2021 01:26:30	802387.1	816179.6	22.15983	113.92212	0.5	ShipXY
DE YUAN	Anchor Handling Tug	10-AUG-2021 01:41:33	802437	816172.4	22.16028	113.92005	0.0	ShipXY
DE YUAN	Anchor Handling Tug	10-AUG-2021 01:44:33	802448.1	816179.6	22.16038	113.92212	0.3	ShipXY
DE YUAN	Anchor Handling Tug	10-AUG-2021 01:59:29	802451.1	816191.3	22.16046	113.92225	0.1	ShipXY
DE YUAN	Anchor Handling Tug	10-AUG-2021 02:08:33	802458	816185.8	22.16047	113.92218	0.2	ShipXY
DE YUAN	Anchor Handling Tug	10-AUG-2021 02:17:33	802455.8	816185.8	22.16045	113.92218	0.1	ShipXY
DE YUAN	Anchor Handling Tug	10-AUG-2021 02:23:32	802455.8	816187.9	22.16045	113.92222	0.5	ShipXY
DE YUAN	Anchor Handling Tug	10-AUG-2021 02:26:33	802458	816193.1	22.16047	113.92225	0.3	ShipXY
DE YUAN	Anchor Handling Tug	10-AUG-2021 02:32:32	802459.1	816198.2	22.16048	113.92225	0.1	ShipXY
DE YUAN	Anchor Handling Tug	10-AUG-2021 02:44:29	802461.3	816203.4	22.1605	113.92235	0.1	ShipXY
DE YUAN	Anchor Handling Tug	10-AUG-2021 02:50:33	802464.6	816208.5	22.16053	113.9224	0.0	ShipXY
DE YUAN	Anchor Handling Tug	10-AUG-2021 02:56:30	802466.8	816205.5	22.16055	113.92237	0.2	ShipXY
DE YUAN	Anchor Handling Tug	10-AUG-2021 03:05:32	802466.8	816195.2	22.16052	113.92227	0.6	ShipXY
DE YUAN	Anchor Handling Tug	10-AUG-2021 03:11:32	802502.3	816188	22.16087	113.9222	0.3	ShipXY
DE YUAN	Anchor Handling Tug	10-AUG-2021 03:20:30	802505.6	816179.7	22.1609	113.92212	0.0	ShipXY
DE YUAN	Anchor Handling Tug	10-AUG-2021 03:32:31	802507.8	816195.2	22.16092	113.92227	0.3	ShipXY
DE YUAN	Anchor Handling Tug	10-AUG-2021 03:38:32	802500.1	816170.4	22.16085	113.92003	0.2	ShipXY
DE YUAN	Anchor Handling Tug	10-AUG-2021 03:45:32	802502.3	816201.4	22.16089	113.92233	0.2	ShipXY
DE YUAN	Anchor Handling Tug	10-AUG-2021 04:06:30	802503.4	816172.5	22.16088	113.92005	0.0	ShipXY
DE YUAN	Anchor Handling Tug	10-AUG-2021 04:14:33	802503.4	816184.9	22.16088	113.92217	0.1	ShipXY
DE YUAN	Anchor Handling Tug	10-AUG-2021 04:20:32	802503.4	816184.9	22.16088	113.92217	0.2	ShipXY
DE YUAN	Anchor Handling Tug	10-AUG-2021 04:29:32	802502.3	816175.6	22.16087	113.92208	0.2	ShipXY
DE YUAN	Anchor Handling Tug	10-AUG-2021 04:35:32	802502.3	816159.3	22.16087	113.92219	0.2	ShipXY
DE YUAN	Anchor Handling Tug	10-AUG-2021 04:50:33	802503.4	816174.6	22.16088	113.92207	0.3	ShipXY
DE YUAN	Anchor Handling Tug	10-AUG-2021 04:59:26	802505.6	816177.7	22.1609	113.92211	0.0	ShipXY
DE YUAN	Anchor Handling Tug	10-AUG-2021 05:11:33	802505.6	816180.8	22.1609	113.92213	0.0	ShipXY
DE YUAN	Anchor Handling Tug	10-AUG-2021 05:20:32	802505.6	816188	22.1609	113.9222	0.4	ShipXY
DE YUAN	Anchor Handling Tug	10-AUG-2021 05:29:32	802505.6	816188	22.1609	113.9222	0.1	ShipXY
DE YUAN	Anchor Handling Tug	10-AUG-2021 05:41:33	802503.4	816172.5	22.16088	113.92005	0.0	ShipXY
DE YUAN	Anchor Handling Tug	10-AUG-2021 05:44:30	802502.3	816174.6	22.16087	113.92207	0.3	ShipXY
DE YUAN	Anchor Handling Tug	10-AUG-2021 05:53:34	802500.1	816165.3	22.16085	113.92198	0.1	ShipXY
DE YUAN	Anchor Handling Tug	10-AUG-2021 05:56:30	802497.9	816162.2	22.16083	113.92195	0.4	ShipXY
DE YUAN	Anchor Handling Tug	10-AUG-2021 06:05:32	802499.1	816159.3	22.16075	113.92197	0.3	ShipXY
DE YUAN	Anchor Handling Tug	10-AUG-2021 06:08:32	802483.5	816149.8	22.1607	113.92183	0.0	ShipXY
DE YUAN	Anchor Handling Tug	10-AUG-2021 06:17:30	802478	816143.6	22.16065	113.92177	0.0	ShipXY
DE YUAN	Anchor Handling Tug	10-AUG-2021 06:26:32	802481.3	816145.1	22.16068	113.92175	0.3	ShipXY
DE YUAN	Anchor Handling Tug	10-AUG-2021 06:32:31	802483.5	816143.6	22.16068	113.92177	0.0	ShipXY

DE YUAN (Anchor Handling Tug)								
Historical Data Records (AUGUST 2021)								
Vessel Name	Vessel Type	Report time	Northing	Easting	Latitude	Longitude	Knots	Source
DE YUAN	Anchor Handling Tug	10-AUG-2021 06:44:33	802483.5	816134.3	22.16068	113.92168	0.1	ShipXY
DE YUAN	Anchor Handling Tug	10-AUG-2021 06:50:32	802481.3	816134.3	22.16068	113.92168	0.2	ShipXY
DE YUAN	Anchor Handling Tug	10-AUG-2021 06:56:32	802486.9	816134.3	22.16073	113.92168	0.4	ShipXY
DE YUAN	Anchor Handling Tug	10-AUG-2021 07:02:32	802483.5	816129.1	22.1607	113.92163	0.1	ShipXY
DE YUAN	Anchor Handling Tug	10-AUG-2021 07:08:31	802480.2	816128.1	22.16067	113.92162	0.3	ShipXY
DE YUAN	Anchor Handling Tug	10-AUG-2021 07:29:33	802483.5	816126.1	22.16067	113.92161	0.1	ShipXY
DE YUAN	Anchor Handling Tug	10-AUG-2021 07:38:30	802481.3	816126.1	22.16068	113.92166	0.5	ShipXY
DE YUAN	Anchor Handling Tug	10-AUG-2021 07:46:30	802480.2	816124	22.16067	113.92158	0.3	ShipXY
DE YUAN	Anchor Handling Tug	10-AUG-2021 07:50:30	802480.2	816124	22.16067	113.92158	0.3	ShipXY
DE YUAN	Anchor Handling Tug	10-AUG-2021 07:56:30	802478	816123	22.16065	113.92157	0.6	ShipXY
DE YUAN	Anchor Handling Tug	10-AUG-2021 08:02:31	802475.8	816120.9	22.16063	113.92155	0.1	ShipXY
DE YUAN	Anchor Handling Tug	10-AUG-2021 08:14:33	802478	816123	22.16065	113.92157	0.1	ShipXY
DE YUAN	Anchor Handling Tug	10-AUG-2021 08:29:31	802474.7	816122.9	22.16062	113.92157	0.2	ShipXY
DE YUAN	Anchor Handling Tug	10-AUG-2021 08:38:30	802478	816124	22.16065	113.92158	0.5	ShipXY
DE YUAN	Anchor Handling Tug	10-AUG-2021 08:44:30	802472.5	816122.9	22.16065	113.92157	0.4	ShipXY
DE YUAN	Anchor Handling Tug	10-AUG-2021 08:50:29	802469.2	816122.9	22.16067	113.92157	0.3	ShipXY
DE YUAN	Anchor Handling Tug	10-AUG-2021 08:59:31	802458.1	816131.2	22.16047	113.92165	0.4	ShipXY
DE YUAN	Anchor Handling Tug	10-AUG-2021 09:14:32	802483.5	816131.2	22.1607	113.92165	0.4	ShipXY
DE YUAN	Anchor Handling Tug	10-AUG-2021 09:20:30	802486.9	816134.3	22.16073	113.92168	0.2	ShipXY
DE YUAN	Anchor Handling Tug	10-AUG-2021 09:25:30	802491.3	816138.4	22.16077	113.92172	0.7	ShipXY
DE YUAN	Anchor Handling Tug	10-AUG-2021 09:35:29	802496.2	816143.6	22.16077	113.92177	0.1	ShipXY
DE YUAN	Anchor Handling Tug	10-AUG-2021 09:56:29	802496.2	816165.3	22.16082	113.92198	0.2	ShipXY
DE YUAN	Anchor Handling Tug	10-AUG-2021 10:02:32	802500.1	816182.8	22.16085	113.92215	0.0	ShipXY
DE YUAN	Anchor Handling Tug	10-AUG-2021 10:08:34	802497.9	816190	22.16083	113.92222	0.0	ShipXY
DE YUAN	Anchor Handling Tug	10-AUG-2021 10:23:32	802502.3	816179.7	22.16087	113.92212	0.2	ShipXY
DE YUAN	Anchor Handling Tug	10-AUG-2021 10:32:32	802503.4	816183.6	22.16087	113.92217	0.1	ShipXY
DE YUAN	Anchor Handling Tug	10-AUG-2021 10:32:30	802502.3	816165.3	22.16087	113.92198	0.1	ShipXY
DE YUAN	Anchor Handling Tug	10-AUG-2021 10:38:30	802505.6	816177.7	22.1609	113.9221	0.3	ShipXY
DE YUAN	Anchor Handling Tug	10-AUG-2021 10:44:30	802502.3	816185.9	22.16087	113.92218	0.0	ShipXY
DE YUAN	Anchor Handling Tug	10-AUG-2021 10:59:32	802503.4	816174.6	22.16088	113.92207	0.1	ShipXY
DE YUAN	Anchor Handling Tug	10-AUG-2021 11:08:30	802502.3	816185.9	22.16087	113.92218	0.5	ShipXY
DE YUAN	Anchor Handling Tug	10-AUG-2021 11:14:30	802502.3	816184.9	22.16087	113.92217	0.5	ShipXY
DE YUAN	Anchor Handling Tug	10-AUG-2021 11:17:31	802503.4	816180.7	22.16088	113.92213	0.3	ShipXY
DE YUAN	Anchor Handling Tug	10-AUG-2021 11:26:33	802505.6	816190	22.1609	113.92222	0.0	ShipXY
DE YUAN	Anchor Handling Tug	10-AUG-2021 11:32:31	802505.6	816190	22.1609	113.92222	0.3	ShipXY
DE YUAN	Anchor Handling Tug	10-AUG-2021 11:38:33	802502.3	816198.3	22.16087	113.9222	0.3	ShipXY
DE YUAN	Anchor Handling Tug	10-AUG-2021 11:44:30	802502.3	816195.2	22.16087	113.92227	0.1	ShipXY
DE YUAN	Anchor Handling Tug	10-AUG-2021 11:56:33	802494.5	816208.6	22.16098	113.9224	0.1	ShipXY
DE YUAN	Anchor Handling Tug	10-AUG-2021 12:04:34	802485.7	816215.8	22.16072	113.92247	0.1	ShipXY
DE YUAN	Anchor Handling Tug	10-AUG-2021 12:09:32	802486.9	816216.8	22.16072	113.92248	0.2	ShipXY
DE YUAN	Anchor Handling Tug	10-AUG-2021 12:23:34	802455.7	816221.9	22.16043	113.92253	0.2	ShipXY
DE YUAN	Anchor Handling Tug	10-AUG-2021 12:29:33	802453.5	816224	22.16045	113.92255	0.2	ShipXY
DE YUAN	Anchor Handling Tug	10-AUG-2021 12:42:33	802450.2	816224	22.16044	113.92255	0.1	ShipXY
DE YUAN	Anchor Handling Tug	10-AUG-2021 12:48:30	802459.1	816229.2	22.16048	113.9226	0.2	ShipXY
DE YUAN	Anchor Handling Tug	10-AUG-2021 12:59:32	802466.8	816231.8	22.16052	113.92267	0.4	ShipXY
DE YUAN	Anchor Handling Tug	10-AUG-2021 13:02:33	802441.4	816224	22.16032	113.92255	0.5	ShipXY
DE YUAN								

DE YUAN (Anchor Handling Tug)								
Historical Data Records (AUGUST 2021)								
Vessel Name	Vessel Type	Report time	Northing	Eastng	Latitude	Longitude	Knots	Source
DE YUAN	Anchor Handling Tug	12-AUG-2021 12:58:00	802302.6	816261.7	22.15923	113.98282	0.2	ShipXY
DE YUAN	Anchor Handling Tug	12-AUG-2021 13:10:00	802303.6	816270.3	22.15932	113.983	0	ShipXY
DE YUAN	Anchor Handling Tug	12-AUG-2021 13:15:55	802328.4	816263	22.1593	113.9829	0.4	ShipXY
DE YUAN	Anchor Handling Tug	12-AUG-2021 13:16:01	802328.4	816263	22.1593	113.9829	0.4	ShipXY
DE YUAN	Anchor Handling Tug	12-AUG-2021 13:24:58	802333.9	816262	22.15935	113.98292	0.1	ShipXY
DE YUAN	Anchor Handling Tug	12-AUG-2021 13:33:54	802336.4	816262	22.15937	113.98292	0.2	ShipXY
DE YUAN	Anchor Handling Tug	12-AUG-2021 13:49:02	802336.1	816265.1	22.15937	113.98295	0.4	ShipXY
DE YUAN	Anchor Handling Tug	12-AUG-2021 14:03:55	802331.7	816260	22.15933	113.9829	0.2	ShipXY
DE YUAN	Anchor Handling Tug	12-AUG-2021 14:07:00	802333.9	816260	22.15935	113.9829	0.3	ShipXY
DE YUAN	Anchor Handling Tug	12-AUG-2021 14:18:58	802331.7	816280.6	22.15933	113.9831	0.3	ShipXY
DE YUAN	Anchor Handling Tug	12-AUG-2021 14:28:02	802319.4	816303.3	22.15922	113.98332	0	ShipXY
DE YUAN	Anchor Handling Tug	12-AUG-2021 14:34:04	802313.9	816308.8	22.15917	113.98337	0.3	ShipXY
DE YUAN	Anchor Handling Tug	12-AUG-2021 14:52:03	802295.1	816327	22.159	113.98355	0.2	ShipXY
DE YUAN	Anchor Handling Tug	12-AUG-2021 15:03:55	802289.5	816345.5	22.15895	113.98373	0.4	ShipXY
DE YUAN	Anchor Handling Tug	12-AUG-2021 15:15:57	802281.7	816345.5	22.15888	113.98373	0.4	ShipXY
DE YUAN	Anchor Handling Tug	12-AUG-2021 15:16:01	802281.7	816345.5	22.15888	113.98373	0.4	ShipXY
DE YUAN	Anchor Handling Tug	12-AUG-2021 15:30:56	802270.7	816350.6	22.15878	113.98378	0.7	ShipXY
DE YUAN	Anchor Handling Tug	12-AUG-2021 15:39:54	802265.1	816354.8	22.15873	113.98382	0.4	ShipXY
DE YUAN	Anchor Handling Tug	12-AUG-2021 15:45:55	802265.1	816355.8	22.15873	113.98383	0.4	ShipXY
DE YUAN	Anchor Handling Tug	12-AUG-2021 15:51:55	802264	816355.8	22.15872	113.98383	0.3	ShipXY
DE YUAN	Anchor Handling Tug	12-AUG-2021 16:09:55	802273	816354.7	22.15865	113.98382	0.2	ShipXY
DE YUAN	Anchor Handling Tug	12-AUG-2021 16:13:00	802236.3	816355.8	22.15847	113.98383	1	ShipXY
DE YUAN	Anchor Handling Tug	12-AUG-2021 16:19:02	802225.3	816354.7	22.15837	113.98382	0.6	ShipXY
DE YUAN	Anchor Handling Tug	12-AUG-2021 16:24:54	802219.7	816352.6	22.15832	113.9838	0.7	ShipXY
DE YUAN	Anchor Handling Tug	12-AUG-2021 16:31:03	802220.8	816354.7	22.15833	113.98382	0.1	ShipXY
DE YUAN	Anchor Handling Tug	12-AUG-2021 17:01:00	802223	816354.7	22.15835	113.98382	0.1	ShipXY
DE YUAN	Anchor Handling Tug	12-AUG-2021 16:43:01	802223	816354.7	22.15835	113.98382	0.2	ShipXY
DE YUAN	Anchor Handling Tug	12-AUG-2021 16:57:55	802219.7	816350.6	22.15832	113.98378	1	ShipXY
DE YUAN	Anchor Handling Tug	12-AUG-2021 17:00:57	802217.5	816350.6	22.1583	113.98378	0.3	ShipXY
DE YUAN	Anchor Handling Tug	12-AUG-2021 17:09:54	802223	816354.7	22.15835	113.98382	0.4	ShipXY
DE YUAN	Anchor Handling Tug	12-AUG-2021 17:40:51	802226.3	816354.7	22.15835	113.98382	0.1	ShipXY
DE YUAN	Anchor Handling Tug	12-AUG-2021 17:46:01	802228.6	816355.7	22.1584	113.98383	0.2	ShipXY
DE YUAN	Anchor Handling Tug	12-AUG-2021 17:19:00	802234.1	816357.8	22.15838	113.98385	0.6	ShipXY
DE YUAN	Anchor Handling Tug	12-AUG-2021 17:22:01	802223.3	816355.7	22.15837	113.98383	0.3	ShipXY
DE YUAN	Anchor Handling Tug	12-AUG-2021 17:33:55	802223.3	816354.7	22.15835	113.98382	0.3	ShipXY
DE YUAN	Anchor Handling Tug	12-AUG-2021 18:19:03	802225.3	816354.7	22.15837	113.98382	0.3	ShipXY
DE YUAN	Anchor Handling Tug	12-AUG-2021 18:27:55	802223.1	816345.4	22.15835	113.98373	1.2	ShipXY
DE YUAN	Anchor Handling Tug	12-AUG-2021 18:31:03	802220.8	816342.3	22.15833	113.9837	0.2	ShipXY
DE YUAN	Anchor Handling Tug	12-AUG-2021 18:40:01	802217.5	816344.4	22.1583	113.98372	0.4	ShipXY
DE YUAN	Anchor Handling Tug	12-AUG-2021 18:52:04	802223.1	816339.9	22.15835	113.9837	0.1	ShipXY
DE YUAN	Anchor Handling Tug	12-AUG-2021 19:03:55	802226.3	816342.3	22.15836	113.98378	0.2	ShipXY
DE YUAN	Anchor Handling Tug	12-AUG-2021 19:04:03	802230.8	816340.3	22.15842	113.98368	0.1	ShipXY
DE YUAN	Anchor Handling Tug	12-AUG-2021 19:13:00	802228.6	816340.3	22.1584	113.98368	0.1	ShipXY
DE YUAN	Anchor Handling Tug	12-AUG-2021 19:25:00	802230.8	816318.6	22.15845	113.98347	0.1	ShipXY
DE YUAN	Anchor Handling Tug	12-AUG-2021 19:31:11	802234.2	816316.6	22.15843	113.98345	0.5	ShipXY
DE YUAN	Anchor Handling Tug	12-AUG-2021 19:35:02	802227.5	816314.5	22.15845	113.98339	0.1	ShipXY
DE YUAN	Anchor Handling Tug	12-AUG-2021 19:49:04	802241.9	816311.4	22.15852	113.9834	0.6	ShipXY
DE YUAN	Anchor Handling Tug	12-AUG-2021 20:13:04	802236.4	816273.2	22.15847	113.98303	0.2	ShipXY
DE YUAN	Anchor Handling Tug	12-AUG-2021 20:22:03	802242	816272.2	22.15846	113.98302	0.1	ShipXY
DE YUAN	Anchor Handling Tug	12-AUG-2021 20:36:55	802250.8	816267.1	22.1585	113.98297	0.2	ShipXY
DE YUAN	Anchor Handling Tug	12-AUG-2021 20:52:02	802252.9	816262.9	22.15857	113.98295	0.1	ShipXY
DE YUAN	Anchor Handling Tug	12-AUG-2021 20:52:02	802245.3	816256.7	22.15855	113.98287	0.5	ShipXY
DE YUAN	Anchor Handling Tug	12-AUG-2021 21:10:03	802248.7	816236.1	22.15858	113.98267	0.1	ShipXY
DE YUAN	Anchor Handling Tug	12-AUG-2021 21:16:04	802261.9	816234.1	22.1587	113.98265	0.4	ShipXY
DE YUAN	Anchor Handling Tug	12-AUG-2021 21:28:02	802264.2	816231	22.15872	113.98262	0.1	ShipXY

DE YUAN (Anchor Handling Tug)								
Historical Data Records (AUGUST 2021)								
Vessel Name	Vessel Type	Report time	Northing	Eastng	Latitude	Longitude	Knots	Source
DE YUAN	Anchor Handling Tug	12-AUG-2021 21:37:04	802262	816231	22.1587	113.98262	0.2	ShipXY
DE YUAN	Anchor Handling Tug	12-AUG-2021 21:42:55	802265.3	816231	22.15873	113.98262	0.5	ShipXY
DE YUAN	Anchor Handling Tug	12-AUG-2021 21:49:00	802273	816232	22.1588	113.98263	0.1	ShipXY
DE YUAN	Anchor Handling Tug	12-AUG-2021 21:52:02	802275.2	816234.1	22.15882	113.98265	0.8	ShipXY
DE YUAN	Anchor Handling Tug	12-AUG-2021 21:55:04	802275.2	816231	22.15882	113.98262	0.3	ShipXY
DE YUAN	Anchor Handling Tug	12-AUG-2021 22:16:03	802265.3	816216.5	22.15873	113.98248	0.5	ShipXY
DE YUAN	Anchor Handling Tug	12-AUG-2021 22:19:00	802267.5	816216.5	22.15875	113.98248	0.3	ShipXY
DE YUAN	Anchor Handling Tug	12-AUG-2021 22:25:03	802273	816216.6	22.1588	113.98248	0.1	ShipXY
DE YUAN	Anchor Handling Tug	12-AUG-2021 22:27:04	802284.1	816220.7	22.15885	113.98252	0.4	ShipXY
DE YUAN	Anchor Handling Tug	12-AUG-2021 22:43:03	802287.4	816221.7	22.15893	113.98253	0.5	ShipXY
DE YUAN	Anchor Handling Tug	12-AUG-2021 22:56:06	802286.3	816221.7	22.15892	113.98253	0.1	ShipXY
DE YUAN	Anchor Handling Tug	12-AUG-2021 23:10:14	802280.8	816220.7	22.15887	113.98252	0.3	ShipXY
DE YUAN	Anchor Handling Tug	12-AUG-2021 23:22:01	802278.6	816221.7	22.15885	113.98253	0.2	ShipXY
DE YUAN	Anchor Handling Tug	12-AUG-2021 23:22:05	802278.6	816221.7	22.15885	113.98253	0.2	ShipXY
DE YUAN	Anchor Handling Tug	12-AUG-2021 23:34:06	802273	816223.8	22.1588	113.98255	0.2	ShipXY
DE YUAN	Anchor Handling Tug	12-AUG-2021 23:46:03	802280.8	816225.5	22.15887	113.98257	0.1	ShipXY
DE YUAN	Anchor Handling Tug	12-AUG-2021 23:55:02	802289.6	816229	22.15895	113.9826	0.3	ShipXY
DE YUAN	Anchor Handling Tug	13-AUG-2021 00:04:05	802287.4	816226.9	22.15893	113.98258	0.1	ShipXY
DE YUAN	Anchor Handling Tug	13-AUG-2021 00:16:04	802286.6	816231	22.15895	113.98262	0.2	ShipXY
DE YUAN	Anchor Handling Tug	13-AUG-2021 00:25:00	802291.9	816232.1	22.15897	113.98263	0.4	ShipXY
DE YUAN	Anchor Handling Tug	13-AUG-2021 00:35:02	802295.3	816234.1	22.159	113.98265	0.3	ShipXY
DE YUAN	Anchor Handling Tug	13-AUG-2021 00:49:03	802293	816237.2	22.15898	113.98268	0.3	ShipXY
DE YUAN	Anchor Handling Tug	13-AUG-2021 01:04:02	802291.9	816238.9	22.15888	113.9826	0.2	ShipXY
DE YUAN	Anchor Handling Tug	13-AUG-2021 01:10:07	802278.6	816232	22.15885	113.98263	0.1	ShipXY
DE YUAN	Anchor Handling Tug	13-AUG-2021 01:22:00	802291.9	816237.2	22.15897	113.9826	0.1	ShipXY
DE YUAN	Anchor Handling Tug	13-AUG-2021 01:28:04	802300.7	816242.4	22.15905	113.98273	0.3	ShipXY
DE YUAN	Anchor Handling Tug	13-AUG-2021 01:37:16	802302.9	816249.9	22.15907	113.9829	0	ShipXY
DE YUAN	Anchor Handling Tug	13-AUG-2021 01:40:04	802302.9	816270.2	22.15907	113.983	0	ShipXY
DE YUAN	Anchor Handling Tug	13-AUG-2021 01:58:01	802291.9	816288.8	22.15897	113.98318	0	ShipXY
DE YUAN	Anchor Handling Tug	13-AUG-2021 02:08:05	802289.6	816234.1	22.15892	113.98255	0.1	ShipXY
DE YUAN	Anchor Handling Tug	13-AUG-2021 02:13:03	802300.6	816282.6	22.15905	113.98312	0.3	ShipXY
DE YUAN	Anchor Handling Tug	13-AUG-2021 02:21:00	802298.4	816285.7	22.15903	113.98315	0.1	ShipXY
DE YUAN	Anchor Handling Tug	13-AUG-2021 02:24:04	802292.9	816288.8	22.15898	113.98318	0.1	ShipXY
DE YUAN	Anchor Handling Tug	13-AUG-2021 02:35:55	802297.3	816293.8	22.15893	113.98323	0.1	ShipXY
DE YUAN	Anchor Handling Tug	13-AUG-2021 02:46:03	802287.3	816298.1	22.15893	113.98327	0.1	ShipXY
DE YUAN	Anchor Handling Tug	13-AUG-2021 02:52:23	802287.3	816296	22.15893	113.98325	0.6	ShipXY
DE YUAN	Anchor Handling Tug	13-AUG-2021 02:58:03	802287.3	816296	22.15893	113.98325	0.1	ShipXY
DE YUAN	Anchor Handling Tug	13-AUG-2021 03:10:23	802286.2	816299.1	22.15892	113.98328	0.1	ShipXY
DE YUAN	Anchor Handling Tug	13-AUG-2021 03:16:28	802280.7	816301.1	22.15887	113.9833	0	ShipXY
DE YUAN	Anchor Handling Tug	13-AUG-2021 03:21:55	802272.9	816303.2	22.1588	113.98332	0.2	ShipXY
DE YUAN	Anchor Handling Tug	13-AUG-2021 03:28:03	802271.1	816304.2	22.15882	113.98333	0.2	ShipXY
DE YUAN	Anchor Handling Tug	13-AUG-2021 03:33:54	802275.1	816304.2	22.15882	113.98333	0.3	ShipXY
DE YUAN	Anchor Handling Tug	13-AUG-2021 03:49:03	802269.6	816304.2	22.15877	113.98333	0.3	ShipXY
DE YUAN	Anchor Handling Tug	13-AUG-2021 04:03:55	802276.3	816302.4	22.15875	113.98325	0.3	ShipXY
DE YUAN	Anchor Handling Tug	13-AUG-2021 04:14:00	802258.5	816308.3	22.15868	113.98337	0.1	ShipXY
DE YUAN	Anchor Handling Tug	13-AUG-2021 04:14:00	802258.5	816308.3	22.15868	113.98337	0.1	ShipXY
DE YUAN	Anchor Handling Tug	13-AUG-2021 04:30:03	802259.6	816309.4	22.15867	113.98338	0.1	ShipXY
DE YUAN	Anchor Handling Tug	13-AUG-2021 04:40:01	802261.9	816311.4	22.15867	113.9834	0.4	ShipXY
DE YUAN	Anchor Handling Tug	13-AUG-2021 04:42:00	802261.9	816311.4	22.15867	113.9834	0.1	ShipXY
DE YUAN	Anchor Handling Tug	13-AUG-2021 04:47:54	802261.8	816313.5	22.1587	113.98342	0.3	ShipXY
DE YUAN	Anchor Handling Tug	13-AUG-2021 04:51:01	802261.9	816311.4	22.1587	113.9834	0.5	ShipXY
DE YUAN	Anchor Handling Tug	13-AUG-2021 04:54:03	802261.8	816313.5	22.1587	113.98342	0.3	ShipXY
DE YUAN	Anchor Handling Tug	13-AUG-2021 04:59:03	802					

DE YUAN (Anchor Handling Tug)								
Historical Data Records (AUGUST 2021)								
Vessel Name	Vessel Type	Report time	Northing	Easting	Latitude	Longitude	Knots	Source
DE YUAN	Anchor Handling Tug	13-AUG-2021 21:52:22	802273	816241.3	22.1584	113.9272	0.1	ShipXY
DE YUAN	Anchor Handling Tug	13-AUG-2021 22:04:02	802236.5	816239.2	22.15847	113.9277	0.2	ShipXY
DE YUAN	Anchor Handling Tug	13-AUG-2021 22:16:19	802245.3	816241.3	22.15855	113.9272	0.3	ShipXY
DE YUAN	Anchor Handling Tug	13-AUG-2021 22:28:35	802258.6	816246.4	22.15867	113.9277	0.1	ShipXY
DE YUAN	Anchor Handling Tug	13-AUG-2021 22:40:04	802258.6	816246.4	22.15867	113.9277	0.3	ShipXY
DE YUAN	Anchor Handling Tug	13-AUG-2021 22:52:05	802269.7	816254.7	22.15877	113.92825	0.2	ShipXY
DE YUAN	Anchor Handling Tug	13-AUG-2021 22:58:03	802273	816261.9	22.1588	113.9292	0.2	ShipXY
DE YUAN	Anchor Handling Tug	13-AUG-2021 23:10:25	802276.8	816270.2	22.15885	113.9293	0.1	ShipXY
DE YUAN	Anchor Handling Tug	13-AUG-2021 23:16:06	802278.5	816270.2	22.15885	113.9293	0.2	ShipXY
DE YUAN	Anchor Handling Tug	13-AUG-2021 23:28:07	802284	816282.6	22.1589	113.9312	0.1	ShipXY
DE YUAN	Anchor Handling Tug	13-AUG-2021 23:35:54	802284	816293.9	22.1589	113.9323	0.2	ShipXY
DE YUAN	Anchor Handling Tug	13-AUG-2021 23:49:03	802284	816299.2	22.1589	113.9322	0.2	ShipXY
DE YUAN	Anchor Handling Tug	14-AUG-2021 00:01:05	802284	816301.1	22.1589	113.9333	0.2	ShipXY
DE YUAN	Anchor Handling Tug	14-AUG-2021 00:07:00	802281.8	816293.9	22.15888	113.9323	0.2	ShipXY
DE YUAN	Anchor Handling Tug	14-AUG-2021 00:22:02	802286.2	816311.5	22.15892	113.9324	0.2	ShipXY
DE YUAN	Anchor Handling Tug	14-AUG-2021 00:30:55	802289.5	816314.6	22.15895	113.9343	0.2	ShipXY
DE YUAN	Anchor Handling Tug	14-AUG-2021 00:43:05	802295.5	816316.5	22.15895	113.9343	0.2	ShipXY
DE YUAN	Anchor Handling Tug	14-AUG-2021 00:48:03	802286.2	816318.7	22.15892	113.9347	0.2	ShipXY
DE YUAN	Anchor Handling Tug	14-AUG-2021 00:52:14	802284	816323.8	22.1589	113.9352	0.2	ShipXY
DE YUAN	Anchor Handling Tug	14-AUG-2021 01:01:05	802278.4	816329	22.15885	113.9357	0.3	ShipXY
DE YUAN	Anchor Handling Tug	14-AUG-2021 01:06:23	802276.2	816330	22.15883	113.9358	0.1	ShipXY
DE YUAN	Anchor Handling Tug	14-AUG-2021 01:15:05	802276.2	816332.1	22.15883	113.9358	0.5	ShipXY
DE YUAN	Anchor Handling Tug	14-AUG-2021 01:28:05	802272.9	816339.3	22.1588	113.9367	0.2	ShipXY
DE YUAN	Anchor Handling Tug	14-AUG-2021 01:31:06	802275.1	816339.3	22.15882	113.9367	0.5	ShipXY
DE YUAN	Anchor Handling Tug	14-AUG-2021 01:31:15	802275.1	816339.3	22.15882	113.9367	0.5	ShipXY
DE YUAN	Anchor Handling Tug	14-AUG-2021 01:41:02	802275.1	816332.1	22.15882	113.9367	0.2	ShipXY
DE YUAN	Anchor Handling Tug	14-AUG-2021 01:51:54	802273.9	816339.3	22.15902	113.9367	0.1	ShipXY
DE YUAN	Anchor Handling Tug	14-AUG-2021 01:55:04	802298.4	816335.2	22.15903	113.9363	0.2	ShipXY
DE YUAN	Anchor Handling Tug	14-AUG-2021 02:10:03	802217.2	816330.1	22.1592	113.9358	0.2	ShipXY
DE YUAN	Anchor Handling Tug	14-AUG-2021 02:19:06	802206.1	816344.5	22.1591	113.9372	0.3	ShipXY
DE YUAN	Anchor Handling Tug	14-AUG-2021 02:28:06	802202.8	816345.5	22.15907	113.9372	0.1	ShipXY
DE YUAN	Anchor Handling Tug	14-AUG-2021 02:36:55	802202.8	816345.5	22.15907	113.9373	0.3	ShipXY
DE YUAN	Anchor Handling Tug	14-AUG-2021 02:45:55	802202.8	816347.6	22.15907	113.9375	0.6	ShipXY
DE YUAN	Anchor Handling Tug	14-AUG-2021 02:51:54	802207.2	816350.7	22.15902	113.9378	0.6	ShipXY
DE YUAN	Anchor Handling Tug	14-AUG-2021 02:55:06	802202.8	816352.7	22.15898	113.9358	0.3	ShipXY
DE YUAN	Anchor Handling Tug	14-AUG-2021 03:03:54	802287.3	816354.8	22.15893	113.9382	0.2	ShipXY
DE YUAN	Anchor Handling Tug	14-AUG-2021 03:10:06	802291.7	816354.8	22.15893	113.9382	0.5	ShipXY
DE YUAN	Anchor Handling Tug	14-AUG-2021 03:22:03	802291.7	816352.7	22.15897	113.9383	0.3	ShipXY
DE YUAN	Anchor Handling Tug	14-AUG-2021 03:28:03	802297.7	816354.8	22.15897	113.9382	0.1	ShipXY
DE YUAN	Anchor Handling Tug	14-AUG-2021 03:37:05	802281.7	816355.8	22.15888	113.9383	0.3	ShipXY
DE YUAN	Anchor Handling Tug	14-AUG-2021 03:45:55	802275.1	816357.9	22.15882	113.9385	0.3	ShipXY
DE YUAN	Anchor Handling Tug	14-AUG-2021 03:49:08	802275.1	816357.9	22.15882	113.9385	0.2	ShipXY
DE YUAN	Anchor Handling Tug	14-AUG-2021 03:55:04	802275.1	816359.9	22.15882	113.9387	0.1	ShipXY
DE YUAN	Anchor Handling Tug	14-AUG-2021 04:03:05	802276.4	816357.9	22.15875	113.9385	0.4	ShipXY
DE YUAN	Anchor Handling Tug	14-AUG-2021 04:09:05	802258.5	816359.9	22.15867	113.9387	0.2	ShipXY
DE YUAN	Anchor Handling Tug	14-AUG-2021 04:16:05	802258.5	816357.8	22.15867	113.9385	0.4	ShipXY
DE YUAN	Anchor Handling Tug	14-AUG-2021 04:19:05	802258.5	816360.9	22.15867	113.9388	0.4	ShipXY
DE YUAN	Anchor Handling Tug	14-AUG-2021 04:25:05	802256.3	816359.9	22.15865	113.9387	0.1	ShipXY
DE YUAN	Anchor Handling Tug	14-AUG-2021 04:31:04	802259.1	816359.9	22.15865	113.9387	0.2	ShipXY
DE YUAN	Anchor Handling Tug	14-AUG-2021 04:37:14	802258.5	816359.9	22.15867	113.9387	0.1	ShipXY
DE YUAN	Anchor Handling Tug	14-AUG-2021 04:45:55	802256.3	816359.9	22.15865	113.9387	0.1	ShipXY
DE YUAN	Anchor Handling Tug	14-AUG-2021 04:52:05	802256.3	816360.9	22.15865	113.9388	0.5	ShipXY
DE YUAN	Anchor Handling Tug	14-AUG-2021 05:04:05	802252.9	816359.9	22.15862	113.9387	0.3	ShipXY
DE YUAN	Anchor Handling Tug	14-AUG-2021 05:11:04	802259.1	816359.9	22.15867	113.9387	0.3	ShipXY
DE YUAN	Anchor Handling Tug	14-AUG-2021 05:16:05	802256.3	816360.9	22.15865	113.9388	0.5	ShipXY
DE YUAN	Anchor Handling Tug	14-AUG-2021 05:22:05	802261.8	816363	22.1587	113.9389	0.2	ShipXY
DE YUAN	Anchor Handling Tug	14-AUG-2021 05:28:05	802269.5	816363	22.15877	113.9389	0.2	ShipXY
DE YUAN	Anchor Handling Tug	14-AUG-2021 05:30:54	802269.5	816363	22.15877	113.9389	0.8	ShipXY

DE YUAN (Anchor Handling Tug)								
Historical Data Records (AUGUST 2021)								
Vessel Name	Vessel Type	Report time	Northing	Easting	Latitude	Longitude	Knots	Source
DE YUAN	Anchor Handling Tug	14-AUG-2021 05:37:06	802280.6	816366	22.15887	113.9388	0.3	ShipXY
DE YUAN	Anchor Handling Tug	14-AUG-2021 05:46:06	802297.2	816354.8	22.15902	113.9382	0.6	ShipXY
DE YUAN	Anchor Handling Tug	14-AUG-2021 05:52:06	802297.2	816354.8	22.15902	113.9382	0.2	ShipXY
DE YUAN	Anchor Handling Tug	14-AUG-2021 06:15:04	802298.3	816354.8	22.15903	113.9382	0.4	ShipXY
DE YUAN	Anchor Handling Tug	14-AUG-2021 06:04:06	802287.3	816359.9	22.15893	113.9387	0.6	ShipXY
DE YUAN	Anchor Handling Tug	14-AUG-2021 06:15:55	802287.3	816357.9	22.15893	113.9385	0.4	ShipXY
DE YUAN	Anchor Handling Tug	14-AUG-2021 06:19:05	802292.8	816357.9	22.15898	113.9385	0.4	ShipXY
DE YUAN	Anchor Handling Tug	14-AUG-2021 06:27:54	802291.7	816357.9	22.15897	113.9385	0.4	ShipXY
DE YUAN	Anchor Handling Tug	14-AUG-2021 06:42:02	802291.7	816357.9	22.15897	113.9385	0.2	ShipXY
DE YUAN	Anchor Handling Tug	14-AUG-2021 06:39:55	802295	816357.9	22.159	113.9385	0.4	ShipXY
DE YUAN	Anchor Handling Tug	14-AUG-2021 06:43:06	802208.3	816347.6	22.15912	113.93875	0.4	ShipXY
DE YUAN	Anchor Handling Tug	14-AUG-2021 06:51:55	802281.7	816363	22.15888	113.9389	0.6	ShipXY
DE YUAN	Anchor Handling Tug	14-AUG-2021 07:05:04	802275.1	816363	22.15882	113.9389	0.8	ShipXY
DE YUAN	Anchor Handling Tug	14-AUG-2021 07:10:06	802265.1	816363	22.15873	113.9389	0.2	ShipXY
DE YUAN	Anchor Handling Tug	14-AUG-2021 07:15:54	802259.6	816363	22.15868	113.9389	0.3	ShipXY
DE YUAN	Anchor Handling Tug	14-AUG-2021 07:21:55	802245.2	816360.9	22.15855	113.9388	0.4	ShipXY
DE YUAN	Anchor Handling Tug	14-AUG-2021 07:33:55	802275.1	816359.9	22.15882	113.9387	0.5	ShipXY
DE YUAN	Anchor Handling Tug	14-AUG-2021 07:37:06	802292.8	816350.7	22.15892	113.9378	0.3	ShipXY
DE YUAN	Anchor Handling Tug	14-AUG-2021 07:42:00	802208.4	816273.3	22.15912	113.93803	0.4	ShipXY
DE YUAN	Anchor Handling Tug	14-AUG-2021 07:53:42	802295.2	816267.2	22.159	113.9352	2.2	ShipXY
DE YUAN	Anchor Handling Tug	14-AUG-2021 08:05:35	801775.5	814639.8	22.15427	113.9272	1.1	ShipXY
DE YUAN	Anchor Handling Tug	14-AUG-2021 08:11:41	801804.9	814343.8	22.15455	113.96433	0.6	ShipXY
DE YUAN	Anchor Handling Tug	14-AUG-2021 08:17:41	801804.9	814340.7	22.15455	113.9643	0.3	ShipXY
DE YUAN	Anchor Handling Tug	14-AUG-2021 08:23:41	801788	814441.7	22.15438	113.96528	1.2	ShipXY
DE YUAN	Anchor Handling Tug	14-AUG-2021 08:29:40	801844.8	815122.5	22.15492	113.97217	7.1	ShipXY
DE YUAN	Anchor Handling Tug	14-AUG-2021 08:35:40	801779.9	814693.4	22.15432	113.96772	3	ShipXY
DE YUAN	Anchor Handling Tug	14-AUG-2021 08:41:20	801774.4	814838.9	22.15428	113.96913	0.3	ShipXY
DE YUAN	Anchor Handling Tug	14-AUG-2021 08:47:40	801793.1	814879.1	22.15445	113.96952	2	ShipXY
DE YUAN	Anchor Handling Tug	14-AUG-2021 08:51:01	801944.2	81526	22.15582	113.97285	7.5	ShipXY
DE YUAN	Anchor Handling Tug	14-AUG-2021 08:58:22	802202.8	816223.8	22.15907	113.9385	1.5	ShipXY
DE YUAN	Anchor Handling Tug	14-AUG-2021 09:01:15	802378.2	816267.2	22.15975	113.98297	0.2	ShipXY
DE YUAN	Anchor Handling Tug	14-AUG-2021 09:03:03	802326.1	816329.1	22.15928	113.98357	0.3	ShipXY
DE YUAN	Anchor Handling Tug	14-AUG-2021 09:13:17	802371.1	816321.8	22.15938	113.9835	0.3	ShipXY
DE YUAN	Anchor Handling Tug	14-AUG-2021 09:25:05	802319.4	816324.8	22.15922	113.98353	0.2	ShipXY
DE YUAN	Anchor Handling Tug	14-AUG-2021 09:27:18	802319.4	816324.8	22.15922	113.98353	0.2	ShipXY
DE YUAN	Anchor Handling Tug	14-AUG-2021 09:28:12	802322.7	816329.1	22.15925	113.98357	0.3	ShipXY
DE YUAN	Anchor Handling Tug	14-AUG-2021 09:40:03	802339.3	816323.9	22.1594	113.98352	0.2	ShipXY
DE YUAN	Anchor Handling Tug	14-AUG-2021 09:46:13	802317.2	816329	22.1592	113.98357	0.2	ShipXY
DE YUAN	Anchor Handling Tug	14-AUG-2021 09:58:13	802331.6	816324.9	22.15933	113.98353	0.3	ShipXY
DE YUAN	Anchor Handling Tug	14-AUG-2021 10:07:12	802317.2	816327	22.1592	113.98355	0.3	ShipXY
DE YUAN	Anchor Handling Tug	14-AUG-2021 10:16:15	802330.5	816324.9	22.15932	113.98353	0.3	ShipXY
DE YUAN	Anchor Handling Tug	14-AUG-2021 10:22:12	802341.6	816338.9	22.15942	113.98348	0.2	ShipXY
DE YUAN	Anchor Handling Tug	14-AUG-2021 10:34:04	802313.9	816339.9	22.15917	113.98352	0.1	ShipXY
DE YUAN	Anchor Handling Tug	14-AUG-2021 10:46:08	802333.8	816323.9	22.15935	113.98352	0.2	ShipXY
DE YUAN	Anchor Handling Tug	14-AUG-2021 10:52:04	802325	816324.9	22.15927	113.98353	0.3	ShipXY
DE YUAN	Anchor Handling Tug	14-AUG-2021 10:52:13	802325	816324.9	22.15927	113.98353	0.3	ShipXY
DE YUAN	Anchor Handling Tug	14-AUG-2021 10:57:17	802327.7	816329	22.15925	113.98355	0.1	ShipXY
DE YUAN	Anchor Handling Tug	14-AUG-2021 11:04:03	802330.5	816327	22.15932	113.98355	0.5	ShipXY
DE YUAN	Anchor Handling Tug	14-AUG-2021 11:28:15	802326.1	816329.1	22.15928	113.98357	0.2	ShipXY
DE YUAN	Anchor Handling Tug	14-AUG-2021 11:34:04	802331.6	816324.9	22.15933	113.983		

DE YUAN (Anchor Handling Tug)								
Historical Data Records (AUGUST 2021)								
Vessel Name	Vessel Type	Report time	Northing	Easting	Latitude	Longitude	Knots	Source
DE YUAN	Anchor Handling Tug	15-AUG-2021 03:52:03	802367.1	816278.6	22.15965	113.98308	0.4	ShipXY
DE YUAN	Anchor Handling Tug	15-AUG-2021 03:55:37	802363.8	816280.6	22.15962	113.9831	0	ShipXY
DE YUAN	Anchor Handling Tug	15-AUG-2021 04:04:04	802363.7	816289.7	22.15962	113.98322	0.4	ShipXY
DE YUAN	Anchor Handling Tug	15-AUG-2021 04:10:03	802361.5	816294	22.1596	113.98323	0.4	ShipXY
DE YUAN	Anchor Handling Tug	15-AUG-2021 04:16:04	802363.7	816294	22.15962	113.98323	0.3	ShipXY
DE YUAN	Anchor Handling Tug	15-AUG-2021 04:22:03	802357.2	816296.1	22.15952	113.98325	0.5	ShipXY
DE YUAN	Anchor Handling Tug	15-AUG-2021 04:25:18	802356	816302.1	22.15958	113.9833	0.2	ShipXY
DE YUAN	Anchor Handling Tug	15-AUG-2021 04:28:24	802347.1	816305.6	22.15947	113.98335	0.2	ShipXY
DE YUAN	Anchor Handling Tug	15-AUG-2021 04:40:04	802337.2	816304.4	22.15938	113.98335	0.3	ShipXY
DE YUAN	Anchor Handling Tug	15-AUG-2021 04:49:16	802333.8	816311.5	22.15935	113.9834	0.2	ShipXY
DE YUAN	Anchor Handling Tug	15-AUG-2021 04:58:16	802319.4	816318.7	22.15922	113.98347	0.2	ShipXY
DE YUAN	Anchor Handling Tug	15-AUG-2021 05:04:03	802315	816323.9	22.15918	113.98352	0.4	ShipXY
DE YUAN	Anchor Handling Tug	15-AUG-2021 05:16:03	802305.5	816330.1	22.15923	113.98358	0.3	ShipXY
DE YUAN	Anchor Handling Tug	15-AUG-2021 05:22:16	802313.9	816330.1	22.15917	113.98358	0.4	ShipXY
DE YUAN	Anchor Handling Tug	15-AUG-2021 05:25:03	802298.4	816329	22.15903	113.98357	0.4	ShipXY
DE YUAN	Anchor Handling Tug	15-AUG-2021 05:34:16	802281.8	816329	22.15888	113.98357	0.7	ShipXY
DE YUAN	Anchor Handling Tug	15-AUG-2021 05:42:03	802281.2	816328.8	22.15885	113.98357	0.3	ShipXY
DE YUAN	Anchor Handling Tug	15-AUG-2021 05:45:03	802267.4	816323.8	22.15875	113.98352	1.2	ShipXY
DE YUAN	Anchor Handling Tug	15-AUG-2021 05:52:15	802256.3	816309.4	22.15865	113.98338	0.7	ShipXY
DE YUAN	Anchor Handling Tug	15-AUG-2021 05:58:03	802256.3	816306.3	22.15865	113.98335	0.4	ShipXY
DE YUAN	Anchor Handling Tug	15-AUG-2021 06:01:16	802256.3	816308.3	22.15865	113.98337	0.9	ShipXY
DE YUAN	Anchor Handling Tug	15-AUG-2021 06:04:03	802254.1	816308.3	22.15863	113.98337	0.4	ShipXY
DE YUAN	Anchor Handling Tug	15-AUG-2021 06:16:18	802251.1	816293.9	22.15863	113.98323	0.5	ShipXY
DE YUAN	Anchor Handling Tug	15-AUG-2021 06:22:14	802253	816292.9	22.15862	113.98322	0.1	ShipXY
DE YUAN	Anchor Handling Tug	15-AUG-2021 06:28:03	802253	816293.9	22.15862	113.98323	0.6	ShipXY
DE YUAN	Anchor Handling Tug	15-AUG-2021 06:28:16	802253	816293.9	22.15862	113.98323	0.6	ShipXY
DE YUAN	Anchor Handling Tug	15-AUG-2021 06:46:03	802254.1	816308.3	22.15863	113.98337	0.3	ShipXY
DE YUAN	Anchor Handling Tug	15-AUG-2021 06:58:16	802250.8	816298	22.1586	113.98327	0.6	ShipXY
DE YUAN	Anchor Handling Tug	15-AUG-2021 07:04:16	802254.1	816299	22.15863	113.98328	1	ShipXY
DE YUAN	Anchor Handling Tug	15-AUG-2021 07:10:04	802256.3	816299.1	22.15865	113.98328	0.3	ShipXY
DE YUAN	Anchor Handling Tug	15-AUG-2021 07:16:16	802265.2	816319.7	22.15873	113.98348	0.6	ShipXY
DE YUAN	Anchor Handling Tug	15-AUG-2021 07:22:03	802265.2	816319.7	22.15873	113.98348	0.6	ShipXY
DE YUAN	Anchor Handling Tug	15-AUG-2021 07:28:04	802275.1	816323.8	22.15882	113.98352	0.8	ShipXY
DE YUAN	Anchor Handling Tug	15-AUG-2021 07:34:03	802287.3	816330	22.15893	113.98358	0.3	ShipXY
DE YUAN	Anchor Handling Tug	15-AUG-2021 07:37:38	802299	816332.1	22.159	113.9836	0	ShipXY
DE YUAN	Anchor Handling Tug	15-AUG-2021 07:46:03	802311.7	816332.1	22.15915	113.9836	0.8	ShipXY
DE YUAN	Anchor Handling Tug	15-AUG-2021 07:46:16	802311.7	816332.1	22.15915	113.9836	0.8	ShipXY
DE YUAN	Anchor Handling Tug	15-AUG-2021 07:58:03	802320.5	816330.1	22.15923	113.98358	0.4	ShipXY
DE YUAN	Anchor Handling Tug	15-AUG-2021 07:59:00	802320.5	816331.1	22.15923	113.98359	0.4	ShipXY
DE YUAN	Anchor Handling Tug	15-AUG-2021 08:10:17	802339.4	816328.1	22.1594	113.9835	0.2	ShipXY
DE YUAN	Anchor Handling Tug	15-AUG-2021 08:22:04	802347.1	816318.8	22.15947	113.98348	0.5	ShipXY
DE YUAN	Anchor Handling Tug	15-AUG-2021 08:28:04	802341.6	816321.9	22.15942	113.9835	0.5	ShipXY
DE YUAN	Anchor Handling Tug	15-AUG-2021 08:34:16	802337.1	816324.9	22.15938	113.98353	0.6	ShipXY
DE YUAN	Anchor Handling Tug	15-AUG-2021 08:40:17	802336	816323.9	22.15937	113.98352	0.4	ShipXY
DE YUAN	Anchor Handling Tug	15-AUG-2021 08:43:05	802337.1	816321.8	22.15938	113.9835	0.5	ShipXY
DE YUAN	Anchor Handling Tug	15-AUG-2021 08:49:16	802349.2	816311.5	22.15948	113.9834	0.4	ShipXY
DE YUAN	Anchor Handling Tug	15-AUG-2021 08:55:17	802347.1	816308.3	22.15947	113.98337	0.5	ShipXY
DE YUAN	Anchor Handling Tug	15-AUG-2021 08:58:18	802347.1	816303.3	22.15943	113.98332	0.5	ShipXY
DE YUAN	Anchor Handling Tug	15-AUG-2021 09:10:17	802353.8	816308.5	22.15953	113.98337	0.1	ShipXY
DE YUAN	Anchor Handling Tug	15-AUG-2021 09:13:25	802353.8	816306.4	22.15953	113.98335	0.2	ShipXY
DE YUAN	Anchor Handling Tug	15-AUG-2021 09:19:03	802362.7	816318.1	22.15959	113.98343	0.3	ShipXY
DE YUAN	Anchor Handling Tug	15-AUG-2021 09:28:03	802359.3	816299.2	22.15958	113.98328	0.4	ShipXY
DE YUAN	Anchor Handling Tug	15-AUG-2021 09:34:18	802356	816293	22.15955	113.98322	0.2	ShipXY
DE YUAN	Anchor Handling Tug	15-AUG-2021 09:40:17	802361.5	816283.7	22.1596	113.98313	0.2	ShipXY
DE YUAN	Anchor Handling Tug	15-AUG-2021 09:46:18	802364.9	816278.6	22.15963	113.98308	0.3	ShipXY
DE YUAN	Anchor Handling Tug	15-AUG-2021 09:52:03	802372.2	816278.6	22.15967	113.98308	0.3	ShipXY
DE YUAN	Anchor Handling Tug	15-AUG-2021 10:04:16	802363.8	816277.5	22.15962	113.98307	0.3	ShipXY
DE YUAN	Anchor Handling Tug	15-AUG-2021 10:10:17	802359.3	816287.8	22.15958	113.98317	0.1	ShipXY
DE YUAN	Anchor Handling Tug	15-AUG-2021 10:16:17	802358.2	816290.9	22.15957	113.9832	0.3	ShipXY
DE YUAN	Anchor Handling Tug	15-AUG-2021 10:22:17	802359.3	816285.8	22.15958	113.98315	0.1	ShipXY

DE YUAN (Anchor Handling Tug)								
Historical Data Records (AUGUST 2021)								
Vessel Name	Vessel Type	Report time	Northing	Easting	Latitude	Longitude	Knots	Source
DE YUAN	Anchor Handling Tug	15-AUG-2021 10:28:19	802361.6	816278.6	22.1596	113.98308	0.1	ShipXY
DE YUAN	Anchor Handling Tug	15-AUG-2021 10:40:04	802361.6	816272.4	22.1596	113.98302	1.1	ShipXY
DE YUAN	Anchor Handling Tug	15-AUG-2021 10:43:04	802363.8	816288.2	22.15962	113.98298	0.3	ShipXY
DE YUAN	Anchor Handling Tug	15-AUG-2021 10:52:04	802361.6	816272.4	22.1596	113.98302	0.3	ShipXY
DE YUAN	Anchor Handling Tug	15-AUG-2021 10:55:04	802361.6	816272.4	22.1596	113.98302	0.6	ShipXY
DE YUAN	Anchor Handling Tug	15-AUG-2021 11:01:14	802367.1	816265.2	22.15965	113.98295	0.5	ShipXY
DE YUAN	Anchor Handling Tug	15-AUG-2021 11:16:17	802363.8	816262.1	22.15962	113.98295	0.2	ShipXY
DE YUAN	Anchor Handling Tug	15-AUG-2021 11:19:03	802354.9	816263.3	22.15963	113.98293	0.2	ShipXY
DE YUAN	Anchor Handling Tug	15-AUG-2021 11:28:18	802367.1	816265.2	22.15965	113.98295	0.2	ShipXY
DE YUAN	Anchor Handling Tug	15-AUG-2021 11:34:17	802364.9	816278.6	22.15963	113.98308	0.5	ShipXY
DE YUAN	Anchor Handling Tug	15-AUG-2021 11:40:17	802364.9	816278.6	22.15963	113.98308	0.5	ShipXY
DE YUAN	Anchor Handling Tug	15-AUG-2021 11:46:04	802364.9	816280.6	22.15963	113.9831	0.3	ShipXY
DE YUAN	Anchor Handling Tug	15-AUG-2021 11:54:04	802367.1	816273.4	22.15965	113.98303	0.3	ShipXY
DE YUAN	Anchor Handling Tug	15-AUG-2021 12:04:17	802363.8	816275.5	22.15962	113.98305	0.5	ShipXY
DE YUAN	Anchor Handling Tug	15-AUG-2021 12:10:03	802369.3	816275.5	22.15967	113.98305	0.3	ShipXY
DE YUAN	Anchor Handling Tug	15-AUG-2021 12:16:16	802367.1	816280.6	22.15965	113.9831	0.2	ShipXY
DE YUAN	Anchor Handling Tug	15-AUG-2021 12:22:04	802363.8	816283.7	22.15962	113.98314	0.4	ShipXY
DE YUAN	Anchor Handling Tug	15-AUG-2021 12:28:17	802364.9	816288.9	22.15963	113.98318	0	ShipXY
DE YUAN	Anchor Handling Tug	15-AUG-2021 12:34:03	802356	816290.9	22.15955	113.9832	0.4	ShipXY
DE YUAN	Anchor Handling Tug	15-AUG-2021 12:40:16	802361.5	816301.2	22.1596	113.98315	0.2	ShipXY
DE YUAN	Anchor Handling Tug	15-AUG-2021 12:43:16	802359.3	816301.2	22.15958	113.9833	0.2	ShipXY
DE YUAN	Anchor Handling Tug	15-AUG-2021 12:43:17	802359.3	816301.2	22.15958	113.9833	0.2	ShipXY
DE YUAN	Anchor Handling Tug	15-AUG-2021 12:51:17	802353.8	816306.4	22.15953	113.98335	0.2	ShipXY
DE YUAN	Anchor Handling Tug	15-AUG-2021 13:04:16	802352.6	816313.6	22.15952	113.98342	0.5	ShipXY
DE YUAN	Anchor Handling Tug	15-AUG-2021 13:10:17	802345.9	816318.8	22.15942	113.98347	0.2	ShipXY
DE YUAN	Anchor Handling Tug	15-AUG-2021 13:28:03	802344.9	816316.7	22.15948	113.98345	0.4	ShipXY
DE YUAN	Anchor Handling Tug	15-AUG-2021 13:34:17	802337.1	816317.2	22.15948	113.98347	0.1	ShipXY
DE YUAN	Anchor Handling Tug	15-AUG-2021 13:37:17	802337.1	816318.8	22.15945	113.98347	0.5	ShipXY
DE YUAN	Anchor Handling Tug	15-AUG-2021 13:46:04	802341.6	816316.7	22.15942	113.98345	0.1	ShipXY
DE YUAN	Anchor Handling Tug	15-AUG-2021 13:49:17	802337.1	816318.8	22.15948	113.98347	0.1	ShipXY
DE YUAN	Anchor Handling Tug	15-AUG-2021 14:04:04	802322.7	816319.8	22.15925	113.98348	0.3	ShipXY
DE YUAN	Anchor Handling Tug	15-AUG-2021 14:10:17	802320.5	816319.8	22.15923	113.98348	0.6	ShipXY
DE YUAN	Anchor Handling Tug	15-AUG-2021 14:16:16	802322.7	816319.8	22.15925	113.98348	0.5	ShipXY
DE YUAN	Anchor Handling Tug	15-AUG-2021 14:22:17	802330.5	816318.7	22.15932	113.98347	0.2	ShipXY
DE YUAN	Anchor Handling Tug	15-AUG-2021 14:28:04	802336	816315.1	22.15937	113.9834	0.4	ShipXY
DE YUAN	Anchor Handling Tug	15-AUG-2021 14:34:04	802342.7	816309.5	22.15943	113.98338	0.8	ShipXY
DE YUAN	Anchor Handling Tug	15-AUG-2021 14:40:04	802344.9	816313.6	22.15945	113.98342	0.4	ShipXY
DE YUAN	Anchor Handling Tug	15-AUG-2021 14:43:04	802342.7	816313.6	22.15943	113.98342	0.4	ShipXY
DE YUAN	Anchor Handling Tug	15-AUG-2021 14:52:19	802348.2	816308.5	22.15948	113.98337	0.2	ShipXY
DE YUAN	Anchor Handling Tug	15-AUG-2021 14:58:18	802348.2	816309.5	22.15948	113.98338	0.2	ShipXY
DE YUAN	Anchor Handling Tug	15-AUG-2021 15:01:04	802347.1	816311.5	22.15947	113.9834	0.5	ShipXY
DE YUAN	Anchor Handling Tug	15-AUG-2021 15:07:03	802336.1	816303.3	22.15937	113.98332	0.7	ShipXY
DE YUAN	Anchor Handling Tug	15-AUG-2021 15:16:03	802342.7	816306.4	22.15943	113.98335	0.4	ShipXY
DE YUAN	Anchor Handling Tug	15-AUG-2021 15:23:03	802346.9	816308.4	22.15945	113.98337	0.4	ShipXY
DE YUAN	Anchor Handling Tug	15-AUG-2021 15:28:17	802321.6	816294	22.15928	113.98323	0.2	ShipXY
DE YUAN	Anchor Handling Tug	15-AUG-2021 15:34:17	802337.1	816316.7	22.15947	113.9834	0.3	ShipXY
DE YUAN	Anchor Handling Tug	15-AUG-2021 15:40:17	802336	816311.5	22.15937	113.9834	0.3	ShipXY
DE YUAN	Anchor							

DE YUAN (Anchor Handling Tug)

Historical Data Records (AUGUST 2021)

Vessel Name	Vessel Type	Report time	Northing	Easting	Latitude	Longitude	Knots	Source
DE YUAN	Anchor Handling Tug	16-AUG-2021 06:43:17	802289.5	816318.7	22.15895	113.98347	0.1	ShipXY
DE YUAN	Anchor Handling Tug	16-AUG-2021 06:52:38	802286.2	816313.5	22.15892	113.98342	0.3	ShipXY
DE YUAN	Anchor Handling Tug	16-AUG-2021 07:04:19	802286.2	816314.6	22.15892	113.98343	0.7	ShipXY
DE YUAN	Anchor Handling Tug	16-AUG-2021 07:04:19	802287.3	816313.5	22.15892	113.98342	0.0	ShipXY
DE YUAN	Anchor Handling Tug	16-AUG-2021 07:04:28	802287.3	816312.5	22.15893	113.98341	0.0	ShipXY
DE YUAN	Anchor Handling Tug	16-AUG-2021 07:16:19	802289.5	816314.6	22.15895	113.98343	0.3	ShipXY
DE YUAN	Anchor Handling Tug	16-AUG-2021 07:19:19	802291.7	816313.7	22.15897	113.98347	0.4	ShipXY
DE YUAN	Anchor Handling Tug	16-AUG-2021 07:25:28	802291.7	816316.6	22.15897	113.98345	0.3	ShipXY
DE YUAN	Anchor Handling Tug	16-AUG-2021 07:34:19	802287.3	816311.5	22.15893	113.98344	0.4	ShipXY
DE YUAN	Anchor Handling Tug	16-AUG-2021 07:43:18	802286.2	816313.5	22.15892	113.98342	0.3	ShipXY
DE YUAN	Anchor Handling Tug	16-AUG-2021 07:49:19	802291.7	816316.6	22.15897	113.98345	0.1	ShipXY
DE YUAN	Anchor Handling Tug	16-AUG-2021 07:58:18	802291.7	816313.7	22.15897	113.98347	0.5	ShipXY
DE YUAN	Anchor Handling Tug	16-AUG-2021 08:06:16	802281.8	816303.2	22.15888	113.98332	0.1	ShipXY
DE YUAN	Anchor Handling Tug	16-AUG-2021 08:16:18	802278.5	816308.4	22.15885	113.98337	0.4	ShipXY
DE YUAN	Anchor Handling Tug	16-AUG-2021 08:19:22	802280.7	816306.3	22.15887	113.98335	0.2	ShipXY
DE YUAN	Anchor Handling Tug	16-AUG-2021 08:28:17	802280.7	816308.4	22.15887	113.98337	0.4	ShipXY
DE YUAN	Anchor Handling Tug	16-AUG-2021 08:46:18	802284.5	816313.5	22.15891	113.98342	0.1	ShipXY
DE YUAN	Anchor Handling Tug	16-AUG-2021 08:52:17	802281.8	816314.6	22.15888	113.98343	0.6	ShipXY
DE YUAN	Anchor Handling Tug	16-AUG-2021 08:52:20	802281.8	816314.6	22.15888	113.98343	0.6	ShipXY
DE YUAN	Anchor Handling Tug	16-AUG-2021 09:04:19	802313.9	816321.8	22.15917	113.98355	0.2	ShipXY
DE YUAN	Anchor Handling Tug	16-AUG-2021 09:13:19	802308.3	816321.8	22.15912	113.98355	0.5	ShipXY
DE YUAN	Anchor Handling Tug	16-AUG-2021 09:22:18	802306.1	816321.8	22.15911	113.98355	0.3	ShipXY
DE YUAN	Anchor Handling Tug	16-AUG-2021 09:34:18	802291.7	816311.5	22.15897	113.98344	0.3	ShipXY
DE YUAN	Anchor Handling Tug	16-AUG-2021 09:37:17	802291.8	816308.4	22.15897	113.98337	0.3	ShipXY
DE YUAN	Anchor Handling Tug	16-AUG-2021 09:52:17	802289.5	816304.3	22.15895	113.98333	0.1	ShipXY
DE YUAN	Anchor Handling Tug	16-AUG-2021 09:52:17	802289.5	816306.3	22.15895	113.98335	0.3	ShipXY
DE YUAN	Anchor Handling Tug	16-AUG-2021 09:58:19	802291.8	816299.1	22.15897	113.98328	0.1	ShipXY
DE YUAN	Anchor Handling Tug	16-AUG-2021 10:01:18	802289.5	816296.2	22.15895	113.98325	0.3	ShipXY
DE YUAN	Anchor Handling Tug	16-AUG-2021 10:10:18	802297.3	816290.5	22.15902	113.98311	0.5	ShipXY
DE YUAN	Anchor Handling Tug	16-AUG-2021 10:19:18	802291.8	816296.2	22.15897	113.98312	0.1	ShipXY
DE YUAN	Anchor Handling Tug	16-AUG-2021 10:34:18	802298.4	816268.2	22.15903	113.98298	0.1	ShipXY
DE YUAN	Anchor Handling Tug	16-AUG-2021 10:37:20	802304.0	816268.2	22.15908	113.98298	0.1	ShipXY
DE YUAN	Anchor Handling Tug	16-AUG-2021 10:49:19	802292.9	816268.2	22.15898	113.98298	0.1	ShipXY
DE YUAN	Anchor Handling Tug	16-AUG-2021 10:58:17	802298.5	816256.8	22.15920	113.98287	0.3	ShipXY
DE YUAN	Anchor Handling Tug	16-AUG-2021 11:06:17	802304.0	816246.5	22.15908	113.98277	0.4	ShipXY
DE YUAN	Anchor Handling Tug	16-AUG-2021 11:12:17	802289.5	816244.4	22.15895	113.98275	0.3	ShipXY
DE YUAN	Anchor Handling Tug	16-AUG-2021 11:25:18	802287.4	816239.3	22.15893	113.98272	0.2	ShipXY
DE YUAN	Anchor Handling Tug	16-AUG-2021 11:34:17	802286.3	816247.5	22.15892	113.98278	0.4	ShipXY
DE YUAN	Anchor Handling Tug	16-AUG-2021 11:40:18	802286.3	816249.6	22.15892	113.98278	0.2	ShipXY
DE YUAN	Anchor Handling Tug	16-AUG-2021 11:46:19	802287.4	816249.6	22.15893	113.98278	0.1	ShipXY
DE YUAN	Anchor Handling Tug	16-AUG-2021 11:52:26	802289.5	816242.4	22.15895	113.98273	0.4	ShipXY
DE YUAN	Anchor Handling Tug	16-AUG-2021 11:55:15	802297.4	816243.3	22.15902	113.98272	0.1	ShipXY
DE YUAN	Anchor Handling Tug	16-AUG-2021 12:10:17	802306.6	816256.2	22.15923	113.98267	0.8	ShipXY
DE YUAN	Anchor Handling Tug	16-AUG-2021 12:22:19	802329.1	816321.8	22.15933	113.98329	0.2	ShipXY
DE YUAN	Anchor Handling Tug	16-AUG-2021 12:25:18	802328.4	816321.1	22.15933	113.98323	0.1	ShipXY
DE YUAN	Anchor Handling Tug	16-AUG-2021 12:34:17	802308.3	816324.1	22.15912	113.98265	0.1	ShipXY
DE YUAN	Anchor Handling Tug	16-AUG-2021 12:40:35	802300.7	816239.3	22.15905	113.98227	0.3	ShipXY
DE YUAN	Anchor Handling Tug	16-AUG-2021 12:52:18	802336.1	816234.2	22.15937	113.98265	0.1	ShipXY
DE YUAN	Anchor Handling Tug	16-AUG-2021 13:05:19	802339.9	816240.0	22.15952	113.98275	0.2	ShipXY
DE YUAN	Anchor Handling Tug	16-AUG-2021 13:13:19	802359.3	816275.5	22.15958	113.98305	0.0	ShipXY
DE YUAN	Anchor Handling Tug	16-AUG-2021 13:22:19	802367.1	816294.2	22.15965	113.98323	0.1	ShipXY
DE YUAN	Anchor Handling Tug	16-AUG-2021 13:25:19	802363.7	816299.2	22.15962	113.98328	0.1	ShipXY
DE YUAN	Anchor Handling Tug	16-AUG-2021 13:34:18	802361.5	816309.1	22.15962	113.98333	0.3	ShipXY
DE YUAN	Anchor Handling Tug	16-AUG-2021 13:42:19	802361.5	816309.1	22.15962	113.98333	0.2	ShipXY
DE YUAN	Anchor Handling Tug	16-AUG-2021 13:43:19	802359.3	816303.3	22.15958	113.98332	0.1	ShipXY
DE YUAN	Anchor Handling Tug	16-AUG-2021 13:49:19	802363.7	816301.3	22.15962	113.98333	0.2	ShipXY
DE YUAN	Anchor Handling Tug	16-AUG-2021 13:58:17	802353.8	816303.3	22.15953	113.98332	0.3	ShipXY
DE YUAN	Anchor Handling Tug	16-AUG-2021 14:01:19	802359.3	816303.3	22.15958	113.98332	0.1	ShipXY

DE YUAN (Anchor Handling Tug)

Historical Data Records (AUGUST 2021)

Vessel Name	Vessel Type	Report time	Northing	Easting	Latitude	Longitude	Knots	Source
DE YUAN	Anchor Handling Tug	16-AUG-2021 14:10:18	802364.9	816290.9	22.15963	113.98332	0.1	ShipXY
DE YUAN	Anchor Handling Tug	16-AUG-2021 14:13:19	802369.3	816290.9	22.15967	113.98332	0.2	ShipXY
DE YUAN	Anchor Handling Tug	16-AUG-2021 14:22:17	802369.3	816287.8	22.15967	113.98317	0.3	ShipXY
DE YUAN	Anchor Handling Tug	16-AUG-2021 14:25:18	802364.9	816287.8	22.15963	113.98317	0.2	ShipXY
DE YUAN	Anchor Handling Tug	16-AUG-2021 14:40:17	802369.3	816282.7	22.15967	113.98312	0.1	ShipXY
DE YUAN	Anchor Handling Tug	16-AUG-2021 14:46:19	802370.4	816280.6	22.15968	113.98311	0.1	ShipXY
DE YUAN	Anchor Handling Tug	16-AUG-2021 14:49:19	802367.1	816282.7	22.15965	113.98312	0.1	ShipXY
DE YUAN	Anchor Handling Tug	16-AUG-2021 14:56:18	802364.9	816280.6	22.15963	113.98318	0.0	ShipXY
DE YUAN	Anchor Handling Tug	16-AUG-2021 15:04:19	802364.9	816280.9	22.15963	113.98312	0.1	ShipXY
DE YUAN	Anchor Handling Tug	16-AUG-2021 15:07:19	802364.9	816280.9	22.15963	113.98312	0.1	ShipXY
DE YUAN	Anchor Handling Tug	16-AUG-2021 15:10:18	802361.5	816293.2	22.15966	113.98322	0.0	ShipXY
DE YUAN	Anchor Handling Tug	16-AUG-2021 15:22:19	802364.9	816273.4	22.15963	113.98303	0.1	ShipXY
DE YUAN	Anchor Handling Tug	16-AUG-2021 15:25:18	802361.5	816281.8	22.15962	113.98305	0.1	ShipXY
DE YUAN	Anchor Handling Tug	16-AUG-2021 15:34:19	802364.9	816287.8	22.15963	113.98317	0.0	ShipXY
DE YUAN	Anchor Handling Tug	16-AUG-2021 15:40:19	802367.1	816293.2	22.15965	113.98322	0.1	ShipXY
DE YUAN	Anchor Handling Tug	16-AUG-2021 15:43:17	802363.8	816288.9	22.15962	113.98318	0.1	ShipXY
DE YUAN	Anchor Handling Tug	16-AUG-2021 15:46:18	802359.3	816293.2	22.15958	113.98322	0.0	ShipXY
DE YUAN	Anchor Handling Tug	16-AUG-2021 15:52:20	802358.2	816293.2	22.15957	113.98322	0.1	ShipXY
DE YUAN	Anchor Handling Tug	16-AUG-2021 16:04:18	802363.7	816294.2	22.15962	113.98323	0.2	ShipXY
DE YUAN	Anchor Handling Tug	16-AUG-2021 16:10:19	802367.1	816293.2	22.15965	113.98322	0.1	ShipXY
DE YUAN	Anchor Handling Tug	16-AUG-2021 16:13:20	802367.1	816294.2	22.15965	113.98323	0.1	ShipXY
DE YUAN	Anchor Handling Tug	16-AUG-2021 16:19:19	802361.5	816296.1	22.15966	113.98325	0.1	ShipXY
DE YUAN	Anchor Handling Tug	16-AUG-2021 16:27:19	802361.5	816296.1	22.15966	113.98325	0.1	ShipXY
DE YUAN	Anchor Handling Tug	16-AUG-2021 16:37:19	802353.8	816299.2	22.15953	113.98328	0.2	ShipXY
DE YUAN	Anchor Handling Tug	16-AUG-2021 16:46:18	802353.8	816306.4	22.15953	113.98335	0.1	ShipXY
DE YUAN	Anchor Handling Tug	16-AUG-2021 16:55:17	802358.2	816304.3	22.15957	113.98333	0.2	ShipXY
DE YUAN	Anchor Handling Tug	16-AUG-2021 17:04:19	802359.3	816303.3	22.15958	113.98332	0.2	ShipXY
DE YUAN	Anchor Handling Tug	16-AUG-2021 17:10:19	802359.3	816303.3	22.15958	113.98332	0.1	ShipXY
DE YUAN	Anchor Handling Tug	16-AUG-2021 17:16:19	802356.8	816308.5	22.15955	113.98337	0.1	ShipXY
DE YUAN	Anchor Handling Tug	16-AUG-2021 17:19:17	802352.7	816309.5	22.15952	113.98338	0.2	ShipXY
DE YUAN	Anchor Handling Tug	16-AUG-2021 17:25:18	802348.2	816313.6	22.15948	113.98342	0.3	ShipXY
DE YUAN	Anchor Handling Tug	16-AUG-2021 17:40:19	802344.9	816314.6	22.15945	113.98343	0.7	ShipXY
DE YUAN	Anchor Handling Tug	16-AUG-2021 17:46:17	802341.6	816315.7	22.15942	113.98343	0.3	ShipXY
DE YUAN	Anchor Handling Tug	16-AUG-2021 17:55:19	802337.1	816314.6	22.15938	113.98343	0.6	ShipXY
DE YUAN	Anchor Handling Tug	16-AUG-2021 18:04:18	802336.8	816318.8	22.15937	113.98347	0.3	ShipXY
DE YUAN	Anchor Handling Tug	16-AUG-2021 18:07:21	802337.1	816314.6	22.15938	113.98343	0.1	ShipXY
DE YUAN	Anchor Handling Tug	16-AUG-2021 18:13:19	802331.6	816316.7	22.15933	113.98345	0.3	ShipXY
DE YUAN	Anchor Handling Tug	16-AUG-2021 18:28:17	802319.4	816319.8	22.15922	113.98348	0.1	ShipXY
DE YUAN	Anchor Handling Tug	16-AUG-2021 18:34:20	802319.4	816319.8	22.15922	113.98347	0.2	ShipXY
DE YUAN	Anchor Handling Tug	16-AUG-2021 18:46:18	802313.9	816324.9	22.15917	113.98353	0.1	ShipXY
DE YUAN	Anchor Handling Tug	16-AUG-2021 18:52:20	802309.5	816323.9	22.15913	113.98352	0.5	ShipXY
DE YUAN	Anchor Handling Tug	16-AUG-2021 19:07:19	802319.4	816323.9	22.15917	113.98352	0.0	ShipXY
DE YUAN	Anchor Handling Tug	16-AUG-2021 19:13:21	802313.9	816324.9	22.15917	113.98353	0.1	ShipXY
DE YUAN	Anchor Handling Tug	16-AUG-2021 19:22:18	802303.9	816319.7	22.15908	113.98348	0.2	ShipXY
DE YUAN	Anchor Handling Tug	16-AUG-2021 19:31:19	802309.5	816323.9	22.15913	113.98352	0.1	ShipXY
DE YUAN	Anchor Handling Tug	16-AUG-2021 19:34:20	802308.3	816324.9	22.15912	113.98353	0.1	ShipXY
DE YUAN	Anchor Handling Tug	16-AUG-2021 19:45:18	802319.4	816324.9	22.15915	113.98348	0.2	ShipXY
DE YUAN	Anchor Handling Tug	16-AUG-2021 19:55:18	802320.5	816324.9	22.159			

DE YUAN (Anchor Handling Tug)								
Historical Data Records (AUGUST 2021)								
Vessel Name	Vessel Type	Report time	Northing	Easting	Latitude	Longitude	Knots	Source
DE YUAN	Anchor Handling Tug	19-AUG-2021 04:27:22	802406.1	816113.6	22.16	113.98148	0.1	ShipXY
DE YUAN	Anchor Handling Tug	19-AUG-2021 04:33:22	802402.7	816112.3	22.15997	113.98147	0.1	ShipXY
DE YUAN	Anchor Handling Tug	19-AUG-2021 04:39:22	802398.3	816115.6	22.15993	113.9815	0	ShipXY
DE YUAN	Anchor Handling Tug	19-AUG-2021 04:42:22	802395	816115.6	22.1599	113.9815	0.1	ShipXY
DE YUAN	Anchor Handling Tug	19-AUG-2021 04:45:17	802398.3	816110.5	22.15993	113.98145	0.1	ShipXY
DE YUAN	Anchor Handling Tug	19-AUG-2021 05:03:16	802403.8	816149.7	22.15998	113.98183	0.1	ShipXY
DE YUAN	Anchor Handling Tug	19-AUG-2021 05:06:15	802381.6	816170.3	22.15978	113.98203	0.3	ShipXY
DE YUAN	Anchor Handling Tug	19-AUG-2021 05:17:44	802381.8	816110.8	22.15986	113.98145	0.5	ShipXY
DE YUAN	Anchor Handling Tug	19-AUG-2021 05:20:40	802348.5	816131	22.15948	113.98165	2.7	ShipXY
DE YUAN	Anchor Handling Tug	19-AUG-2021 05:29:52	802264.6	815919.5	22.15872	113.9796	4.6	ShipXY
DE YUAN	Anchor Handling Tug	19-AUG-2021 05:35:52	80157.9	815016.2	22.15407	113.97085	5.6	ShipXY
DE YUAN	Anchor Handling Tug	19-AUG-2021 05:43:45	801868.1	814771.7	22.1535	113.96848	1.1	ShipXY
DE YUAN	Anchor Handling Tug	19-AUG-2021 05:53:51	801762.3	814730.5	22.15417	113.96808	0.5	ShipXY
DE YUAN	Anchor Handling Tug	19-AUG-2021 05:59:43	801751.2	814796.5	22.15407	113.96872	0.8	ShipXY
DE YUAN	Anchor Handling Tug	19-AUG-2021 06:05:52	801767.7	814840.9	22.15422	113.96915	0.3	ShipXY
DE YUAN	Anchor Handling Tug	19-AUG-2021 06:11:45	801765.6	814796.6	22.1542	113.96872	0.3	ShipXY
DE YUAN	Anchor Handling Tug	19-AUG-2021 06:17:04	817083.1	817502.5	22.15425	113.96885	0.2	ShipXY
DE YUAN	Anchor Handling Tug	19-AUG-2021 06:23:44	801780	814760.5	22.15433	113.96837	0.3	ShipXY
DE YUAN	Anchor Handling Tug	19-AUG-2021 06:29:52	801809.9	814760.5	22.1546	113.96837	1.2	ShipXY
DE YUAN	Anchor Handling Tug	19-AUG-2021 06:33:31	801801	814771.8	22.15452	113.96848	0.2	ShipXY
DE YUAN	Anchor Handling Tug	19-AUG-2021 06:41:44	801790	814768.7	22.15442	113.96845	0.3	ShipXY
DE YUAN	Anchor Handling Tug	19-AUG-2021 06:47:04	801797.1	814771.7	22.1573	113.9757	8.5	ShipXY
DE YUAN	Anchor Handling Tug	19-AUG-2021 06:53:45	802448.1	816126	22.16038	113.9816	0.8	ShipXY
DE YUAN	Anchor Handling Tug	19-AUG-2021 06:59:04	802483.7	816025	22.1607	113.98062	0.3	ShipXY
DE YUAN	Anchor Handling Tug	19-AUG-2021 07:04:58	802516.8	816076.6	22.1621	113.98112	0.5	ShipXY
DE YUAN	Anchor Handling Tug	19-AUG-2021 07:05:02	802516.8	816076.6	22.1621	113.98112	0.5	ShipXY
DE YUAN	Anchor Handling Tug	19-AUG-2021 07:14:05	802107.9	815177	22.1573	113.9757	8.5	ShipXY
DE YUAN	Anchor Handling Tug	19-AUG-2021 07:19:57	802527.9	816034	22.1611	113.98138	0.8	ShipXY
DE YUAN	Anchor Handling Tug	19-AUG-2021 07:26:00	802524.6	816034	22.16107	113.98138	0.8	ShipXY
DE YUAN	Anchor Handling Tug	19-AUG-2021 07:32:05	802522.3	816123	22.16105	113.98157	0.3	ShipXY
DE YUAN	Anchor Handling Tug	19-AUG-2021 07:47:02	802525.6	816129.2	22.16108	113.98163	0.1	ShipXY
DE YUAN	Anchor Handling Tug	19-AUG-2021 07:54:04	802511.3	816113	22.16107	113.98165	0.1	ShipXY
DE YUAN	Anchor Handling Tug	19-AUG-2021 08:01:58	802522.3	816129.2	22.16105	113.98163	0.1	ShipXY
DE YUAN	Anchor Handling Tug	19-AUG-2021 08:11:04	802519	816138.5	22.16102	113.98172	0.2	ShipXY
DE YUAN	Anchor Handling Tug	19-AUG-2021 08:14:03	802519	816144	22.16102	113.98178	0.1	ShipXY
DE YUAN	Anchor Handling Tug	19-AUG-2021 08:20:06	802516.7	816153.9	22.161	113.98187	0.2	ShipXY
DE YUAN	Anchor Handling Tug	19-AUG-2021 08:28:57	802509	816162.2	22.16093	113.98195	0.1	ShipXY
DE YUAN	Anchor Handling Tug	19-AUG-2021 08:34:04	802509	816164.3	22.16093	113.98197	0.1	ShipXY
DE YUAN	Anchor Handling Tug	19-AUG-2021 08:43:58	802509	816164.3	22.16093	113.98197	0.1	ShipXY
DE YUAN	Anchor Handling Tug	19-AUG-2021 08:56:00	802492.4	816170.4	22.16078	113.98203	0.1	ShipXY
DE YUAN	Anchor Handling Tug	19-AUG-2021 09:05:04	802489	816170.4	22.16075	113.98203	0.1	ShipXY
DE YUAN	Anchor Handling Tug	19-AUG-2021 09:10:58	802494.6	816169.4	22.1608	113.98202	0.1	ShipXY
DE YUAN	Anchor Handling Tug	19-AUG-2021 09:11:03	802494.6	816169.4	22.1608	113.98202	0.1	ShipXY
DE YUAN	Anchor Handling Tug	19-AUG-2021 09:23:05	802486.8	816170.4	22.16073	113.98203	0.1	ShipXY
DE YUAN	Anchor Handling Tug	19-AUG-2021 09:25:58	802485.7	816174.5	22.16072	113.98207	0.1	ShipXY
DE YUAN	Anchor Handling Tug	19-AUG-2021 09:35:04	802485.7	816174.5	22.16072	113.98207	0.1	ShipXY
DE YUAN	Anchor Handling Tug	19-AUG-2021 09:40:58	802485.7	816174.5	22.16072	113.98207	0.1	ShipXY
DE YUAN	Anchor Handling Tug	19-AUG-2021 09:41:05	802485.7	816174.5	22.16072	113.98207	0.1	ShipXY
DE YUAN	Anchor Handling Tug	19-AUG-2021 09:53:20	802478	816177.6	22.16065	113.98211	0.1	ShipXY
DE YUAN	Anchor Handling Tug	19-AUG-2021 10:02:04	802480.2	816175.6	22.16067	113.98208	0.2	ShipXY
DE YUAN	Anchor Handling Tug	19-AUG-2021 10:11:45	802493.1	816180.7	22.16048	113.98219	0.1	ShipXY
DE YUAN	Anchor Handling Tug	19-AUG-2021 10:20:00	802463.5	816182.8	22.16052	113.98215	0.1	ShipXY
DE YUAN	Anchor Handling Tug	19-AUG-2021 10:26:05	802455.8	816193.1	22.16045	113.98225	0.1	ShipXY
DE YUAN	Anchor Handling Tug	19-AUG-2021 10:34:57	802453.6	816200.3	22.16043	113.98232	0.1	ShipXY
DE YUAN	Anchor Handling Tug	19-AUG-2021 10:41:04	802452	816203	22.1604	113.98232	0.1	ShipXY
DE YUAN	Anchor Handling Tug	19-AUG-2021 10:47:45	802458.1	816203.1	22.16038	113.98232	0.1	ShipXY
DE YUAN	Anchor Handling Tug	19-AUG-2021 10:59:04	802455.8	816206.5	22.16045	113.98238	0.1	ShipXY
DE YUAN	Anchor Handling Tug	19-AUG-2021 11:05:04	802455.8	816208.5	22.16045	113.9824	0.1	ShipXY
DE YUAN	Anchor Handling Tug	19-AUG-2021 11:17:02	802448	816206.5	22.16038	113.98238	0.2	ShipXY
DE YUAN	Anchor Handling Tug	19-AUG-2021 11:26:05	802447.7	816206.5	22.16035	113.98238	0.1	ShipXY

DE YUAN (Anchor Handling Tug)								
Historical Data Records (AUGUST 2021)								
Vessel Name	Vessel Type	Report time	Northing	Easting	Latitude	Longitude	Knots	Source
DE YUAN	Anchor Handling Tug	19-AUG-2021 11:32:04	802446.9	816206.5	22.16037	113.98238	0.1	ShipXY
DE YUAN	Anchor Handling Tug	19-AUG-2021 11:35:07	802446.9	816208.5	22.16037	113.9824	0	ShipXY
DE YUAN	Anchor Handling Tug	19-AUG-2021 12:05:57	802448	816216.6	22.16038	113.98242	0.1	ShipXY
DE YUAN	Anchor Handling Tug	19-AUG-2021 12:08:02	802450.2	816208.5	22.1604	113.9824	0	ShipXY
DE YUAN	Anchor Handling Tug	19-AUG-2021 12:08:02	802448	816206.5	22.16038	113.98238	0	ShipXY
DE YUAN	Anchor Handling Tug	19-AUG-2021 12:19:59	802442.5	816203.4	22.16033	113.98235	0.1	ShipXY
DE YUAN	Anchor Handling Tug	19-AUG-2021 12:25:06	802447.7	816198.2	22.16035	113.9823	0	ShipXY
DE YUAN	Anchor Handling Tug	19-AUG-2021 12:44:14	802435.9	816191	22.16027	113.98223	0	ShipXY
DE YUAN	Anchor Handling Tug	19-AUG-2021 12:53:04	802453.6	816208.5	22.16043	113.9824	0	ShipXY
DE YUAN	Anchor Handling Tug	19-AUG-2021 12:59:04	802437	816196.1	22.16028	113.98228	0.1	ShipXY
DE YUAN	Anchor Handling Tug	19-AUG-2021 13:05:05	802433.6	816189.9	22.16025	113.98222	0	ShipXY
DE YUAN	Anchor Handling Tug	19-AUG-2021 13:08:04	802435.9	816195.1	22.16027	113.98227	0.1	ShipXY
DE YUAN	Anchor Handling Tug	19-AUG-2021 13:13:02	802455.8	816208.5	22.16045	113.9824	0	ShipXY
DE YUAN	Anchor Handling Tug	19-AUG-2021 13:13:57	802469.1	816206.5	22.16057	113.98238	0.1	ShipXY
DE YUAN	Anchor Handling Tug	19-AUG-2021 13:15:03	802472.4	816205.4	22.16057	113.98237	0	ShipXY
DE YUAN	Anchor Handling Tug	19-AUG-2021 13:44:03	802477.9	816200.3	22.16065	113.98232	0	ShipXY
DE YUAN	Anchor Handling Tug	19-AUG-2021 13:56:04	802470.2	816196.2	22.16058	113.98228	0.1	ShipXY
DE YUAN	Anchor Handling Tug	19-AUG-2021 14:04:57	802458	816184.8	22.16047	113.98217	0	ShipXY
DE YUAN	Anchor Handling Tug	19-AUG-2021 14:05:03	802458	816184.8	22.16047	113.98217	0	ShipXY
DE YUAN	Anchor Handling Tug	19-AUG-2021 14:17:04	802458	816180.7	22.16047	113.98213	0	ShipXY
DE YUAN	Anchor Handling Tug	19-AUG-2021 14:22:03	802455.8	816179.7	22.16048	113.98212	0	ShipXY
DE YUAN	Anchor Handling Tug	19-AUG-2021 14:35:04	802469.1	816170.4	22.16057	113.98203	0	ShipXY
DE YUAN	Anchor Handling Tug	19-AUG-2021 14:46:57	802475.7	816167.3	22.16063	113.982	0	ShipXY
DE YUAN	Anchor Handling Tug	19-AUG-2021 14:50:04	802480.2	816169.4	22.16067	113.98202	0	ShipXY
DE YUAN	Anchor Handling Tug	19-AUG-2021 15:04:57	802491.3	816164.2	22.16073	113.98197	0	ShipXY
DE YUAN	Anchor Handling Tug	19-AUG-2021 15:12:02	802501.3	816146.2	22.16093	113.98175	0	ShipXY
DE YUAN	Anchor Handling Tug	19-AUG-2021 15:34:58	802509	816151.9	22.16097	113.98185	0	ShipXY
DE YUAN	Anchor Handling Tug	19-AUG-2021 15:47:01	802514.5	816146.7	22.16098	113.9818	0.1	ShipXY
DE YUAN	Anchor Handling Tug	19-AUG-2021 15:50:06	802513.4	816146.7	22.16097	113.9818	0.1	ShipXY
DE YUAN	Anchor Handling Tug	19-AUG-2021 15:53:04	802513.4	816144	22.16097	113.98178	0	ShipXY
DE YUAN	Anchor Handling Tug	19-AUG-2021 16:01:57	802509	816143	22.16093	113.98166	0	ShipXY
DE YUAN	Anchor Handling Tug	19-AUG-2021 16:08:05	802503.5	816131.2	22.16088	113.98165	0	ShipXY
DE YUAN	Anchor Handling Tug	19-AUG-2021 16:16:58	802503.5	816131.2	22.16088	113.98165	0	ShipXY
DE YUAN	Anchor Handling Tug	19-AUG-2021 16:17:00	802503.5	816131.2	22.16088	113.98165	0	ShipXY
DE YUAN	Anchor Handling Tug	19-AUG-2021 16:33:57	802505.7	816139.2	22.1609	113.98163	0	ShipXY
DE YUAN	Anchor Handling Tug	19-AUG-2021 16:46:57	802509	816128.2	22.16093	113.98162	0	ShipXY
DE YUAN	Anchor Handling Tug	19-AUG-2021 16:50:02	802514.6	816126.1	22.16098	113.9816	0.1	ShipXY
DE YUAN	Anchor Handling Tug	19-AUG-2021 16:58:58	802527.8	816131.3	22.1611	113.98165	0	ShipXY
DE YUAN	Anchor Handling Tug	19-AUG-2021 16:59:03	802527.8	816131.3	22.1611	113.98165	0	ShipXY
DE YUAN	Anchor Handling Tug	19-AUG-2021 17:05:02	802530.1	816134.4	22.16112	113.98168	0	ShipXY
DE YUAN	Anchor Handling Tug	19-AUG-2021 17:11:04	802530	816136.4	22.16112	113.9817	0	ShipXY
DE YUAN	Anchor Handling Tug	19-AUG-2021 17:22:57	802531.2	816139.5	22.16113	113.98173	0.1	ShipXY
DE YUAN	Anchor Handling Tug	19-AUG-2021 17:26:06	802531.2	816139.5	22.16113	113.98173	0.1	ShipXY
DE YUAN	Anchor Handling Tug	19-AUG-2021 17:37:59	802535.6	816148.8	22.16117	113.98182	0.2	ShipXY
DE YUAN	Anchor Handling Tug	19-AUG-2021 17:42:07	802535.6	816148.8	22.16117	113.98182	0.2	ShipXY
DE YUAN	Anchor Handling Tug	19-AUG-2021 17:53:03	802535.6	816139.5	22.16117	113.98173	0.1	ShipXY
DE YUAN	Anchor Handling Tug	19-AUG-2021 18:08:13	802531.2	816131.3	22.16113	113.98165	0.2	ShipXY
DE YUAN	Anchor Handling Tug	19-AUG-2021 18:22:57	802530.1	816128.2	22.16112	113.98162	0.2	ShipXY

DE YUAN (Anchor Handling Tug)								
Historical Data Records (AUGUST 2021)								
Vessel Name	Vessel Type	Report time	Northing	Easting	Latitude	Longitude	Knots	Source
DE YUAN	Anchor Handling Tug	20-AUG-2021 10:05:37	802455.8	816211.6	22.16045	113.98243	0.1	ShipXY
DE YUAN	Anchor Handling Tug	20-AUG-2021 10:08:46	802463.5	816213.7	22.16052	113.98245	0	ShipXY
DE YUAN	Anchor Handling Tug	20-AUG-2021 10:08:47	802463.5	816213.7	22.16052	113.98245	0	ShipXY
DE YUAN	Anchor Handling Tug	20-AUG-2021 10:20:46	802459.1	816211.6	22.16048	113.98243	0.1	ShipXY
DE YUAN	Anchor Handling Tug	20-AUG-2021 10:35:37	802450.2	816210.6	22.1604	113.98242	0.1	ShipXY
DE YUAN	Anchor Handling Tug	20-AUG-2021 10:35:43	802450.2	816210.6	22.1604	113.98242	0.1	ShipXY
DE YUAN	Anchor Handling Tug	20-AUG-2021 10:41:46	802450.2	816210.6	22.1604	113.98242	0.1	ShipXY
DE YUAN	Anchor Handling Tug	20-AUG-2021 10:42:37	802446.9	816208.5	22.16037	113.9824	0	ShipXY
DE YUAN	Anchor Handling Tug	20-AUG-2021 10:56:47	802446.9	816208.5	22.16037	113.9824	0.1	ShipXY
DE YUAN	Anchor Handling Tug	20-AUG-2021 11:05:38	802445.2	816206.5	22.16033	113.98238	0	ShipXY
DE YUAN	Anchor Handling Tug	20-AUG-2021 11:08:46	802442.5	816206.5	22.16033	113.98238	0	ShipXY
DE YUAN	Anchor Handling Tug	20-AUG-2021 11:14:43	802441.4	816206.5	22.16032	113.98238	0.1	ShipXY
DE YUAN	Anchor Handling Tug	20-AUG-2021 11:25:47	802439.9	816205.2	22.16027	113.9824	0	ShipXY
DE YUAN	Anchor Handling Tug	20-AUG-2021 11:32:47	802446.9	816210.6	22.16037	113.98242	0.1	ShipXY
DE YUAN	Anchor Handling Tug	20-AUG-2021 11:38:47	802450.2	816211.6	22.1604	113.98243	0.1	ShipXY
DE YUAN	Anchor Handling Tug	20-AUG-2021 11:53:37	802450.2	816215.7	22.1604	113.98247	0.1	ShipXY
DE YUAN	Anchor Handling Tug	20-AUG-2021 11:53:43	802450.2	816215.7	22.1604	113.98247	0.1	ShipXY
DE YUAN	Anchor Handling Tug	20-AUG-2021 11:53:43	802450.2	816215.7	22.1604	113.98247	0.1	ShipXY
DE YUAN	Anchor Handling Tug	20-AUG-2021 12:08:47	802452.4	816215.8	22.16042	113.98247	0.1	ShipXY
DE YUAN	Anchor Handling Tug	20-AUG-2021 12:23:37	802444.7	816211.6	22.16035	113.98243	0	ShipXY
DE YUAN	Anchor Handling Tug	20-AUG-2021 12:38:45	802436.9	816210.6	22.16028	113.98242	0.1	ShipXY
DE YUAN	Anchor Handling Tug	20-AUG-2021 12:53:38	802433.6	816208.5	22.16025	113.9824	0.1	ShipXY
DE YUAN	Anchor Handling Tug	20-AUG-2021 13:47:55	802417	816212.7	22.1601	113.98215	0	ShipXY
DE YUAN	Anchor Handling Tug	20-AUG-2021 13:11:37	802425.9	816206.4	22.16018	113.98238	0.1	ShipXY
DE YUAN	Anchor Handling Tug	20-AUG-2021 13:17:45	802425.9	816205.4	22.16018	113.98237	0	ShipXY
DE YUAN	Anchor Handling Tug	20-AUG-2021 13:29:37	802420.3	816200.2	22.16013	113.98232	0	ShipXY
DE YUAN	Anchor Handling Tug	20-AUG-2021 13:38:45	802420.3	816198.2	22.16013	113.9823	0	ShipXY
DE YUAN	Anchor Handling Tug	20-AUG-2021 14:05:46	802435.8	816213.7	22.16045	113.98245	0	ShipXY
DE YUAN	Anchor Handling Tug	20-AUG-2021 14:30:46	802420.4	816185.8	22.16013	113.98218	0.1	ShipXY
DE YUAN	Anchor Handling Tug	20-AUG-2021 14:35:46	802461.3	816211.6	22.1605	113.98243	0	ShipXY
DE YUAN	Anchor Handling Tug	20-AUG-2021 14:41:47	802453.5	816213.7	22.16043	113.98245	0	ShipXY
DE YUAN	Anchor Handling Tug	20-AUG-2021 14:47:47	802453.5	816211.6	22.16043	113.98243	0	ShipXY
DE YUAN	Anchor Handling Tug	20-AUG-2021 15:05:46	802435.8	816213.7	22.16045	113.98245	0	ShipXY
DE YUAN	Anchor Handling Tug	20-AUG-2021 15:26:37	802463.5	816213.7	22.16052	113.98245	0	ShipXY
DE YUAN	Anchor Handling Tug	20-AUG-2021 15:05:47	802461.3	816211.6	22.1605	113.98243	0	ShipXY
DE YUAN	Anchor Handling Tug	20-AUG-2021 15:08:46	802461.3	816213.7	22.1605	113.98245	0	ShipXY
DE YUAN	Anchor Handling Tug	20-AUG-2021 15:14:37	802461.3	816213.7	22.1605	113.98245	0.1	ShipXY
DE YUAN	Anchor Handling Tug	20-AUG-2021 15:17:48	802459.1	816211.6	22.16048	113.98243	0	ShipXY
DE YUAN	Anchor Handling Tug	20-AUG-2021 15:29:37	802448	816210.6	22.16038	113.98242	0	ShipXY
DE YUAN	Anchor Handling Tug	20-AUG-2021 15:41:46	802441.4	816201.3	22.16032	113.98233	0	ShipXY
DE YUAN	Anchor Handling Tug	20-AUG-2021 15:44:37	802444.7	816205.4	22.16035	113.98237	0	ShipXY
DE YUAN	Anchor Handling Tug	20-AUG-2021 15:50:46	802442.5	816203.3	22.16033	113.98233	0	ShipXY
DE YUAN	Anchor Handling Tug	20-AUG-2021 16:05:46	802435.8	816196.2	22.16027	113.98229	0	ShipXY
DE YUAN	Anchor Handling Tug	20-AUG-2021 16:08:47	802435.8	816193	22.16027	113.98225	0	ShipXY
DE YUAN	Anchor Handling Tug	20-AUG-2021 16:14:47	802431.4	816187.9	22.16023	113.98222	0.2	ShipXY
DE YUAN	Anchor Handling Tug	20-AUG-2021 16:29:37	802433.7	816175.5	22.16025	113.98208	0	ShipXY
DE YUAN	Anchor Handling Tug	20-AUG-2021 16:35:46	802430.3	816170.3	22.16022	113.98203	0.1	ShipXY
DE YUAN	Anchor Handling Tug	20-AUG-2021 16:41:47	802439.2	816149.7	22.1603	113.98183	0	ShipXY
DE YUAN	Anchor Handling Tug	20-AUG-2021 16:47:47	802445.8	816146.6	22.16045	113.9818	0	ShipXY
DE YUAN	Anchor Handling Tug	20-AUG-2021 16:59:37	802455.9	816129.1	22.1604	113.98163	0.2	ShipXY
DE YUAN	Anchor Handling Tug	20-AUG-2021 17:02:45	802450.3	816131.2	22.1604	113.98165	0	ShipXY
DE YUAN	Anchor Handling Tug	20-AUG-2021 17:14:48	802470.3	816128.1	22.16058	113.98163	0	ShipXY
DE YUAN	Anchor Handling Tug	20-AUG-2021 17:29:38	802479.9	816131.2	22.16083	113.98165	0.1	ShipXY
DE YUAN	Anchor Handling Tug	20-AUG-2021 17:41:48	802498	816123	22.16083	113.98157	0.1	ShipXY
DE YUAN	Anchor Handling Tug	20-AUG-2021 17:47:38	802492.4	816123	22.16078	113.98157	0.1	ShipXY
DE YUAN	Anchor Handling Tug	20-AUG-2021 17:50:44	802494.6	816120.9	22.1608	113.98155	0.1	ShipXY

DE YUAN (Anchor Handling Tug)								
Historical Data Records (AUGUST 2021)								
Vessel Name	Vessel Type	Report time	Northing	Easting	Latitude	Longitude	Knots	Source
DE YUAN	Anchor Handling Tug	20-AUG-2021 17:50:47	802494.6	816120.9	22.1608	113.98155	0.1	ShipXY
DE YUAN	Anchor Handling Tug	20-AUG-2021 18:02:48	802496.9	816118.9	22.16082	113.98153	0.1	ShipXY
DE YUAN	Anchor Handling Tug	20-AUG-2021 18:11:47	802496.8	816123.3	22.16082	113.98147	0	ShipXY
DE YUAN	Anchor Handling Tug	20-AUG-2021 18:13:37	802494.6	816123	22.1608	113.98157	0.2	ShipXY
DE YUAN	Anchor Handling Tug	20-AUG-2021 18:26:00	802486.9	816117.8	22.16073	113.98152	0.3	ShipXY
DE YUAN	Anchor Handling Tug	20-AUG-2021 18:32:57	802485.8	816120.9	22.16072	113.98155	0.3	ShipXY
DE YUAN	Anchor Handling Tug	20-AUG-2021 18:39:08	802492.4	816118.8	22.16078	113.98153	0.3	ShipXY
DE YUAN	Anchor Handling Tug	20-AUG-2021 18:44:57	802485.8	816123	22.16072	113.98157	0.4	ShipXY
DE YUAN	Anchor Handling Tug	20-AUG-2021 18:52:57	802481.3	816134.3	22.16068	113.98168	0.8	ShipXY
DE YUAN	Anchor Handling Tug	20-AUG-2021 18:57:05	802503.5	816115.8	22.16088	113.9815	0	ShipXY
DE YUAN	Anchor Handling Tug	20-AUG-2021 19:05:57	802502.4	816115.8	22.16087	113.9815	0	ShipXY
DE YUAN	Anchor Handling Tug	20-AUG-2021 19:06:09	802502.4	816115.8	22.16087	113.9815	0	ShipXY
DE YUAN	Anchor Handling Tug	20-AUG-2021 19:23:57	802502.4	816115.8	22.16087	113.9815	0.1	ShipXY
DE YUAN	Anchor Handling Tug	20-AUG-2021 19:36:05	802494.6	816113.7	22.16078	113.98148	0	ShipXY
DE YUAN	Anchor Handling Tug	20-AUG-2021 19:44:58	802498	816112.7	22.16083	113.98147	0	ShipXY
DE YUAN	Anchor Handling Tug	20-AUG-2021 19:51:08	802492.4	816110.6	22.16075	113.98145	0.1	ShipXY
DE YUAN	Anchor Handling Tug	20-AUG-2021 19:58:57	802491.3	816106.2	22.16072	113.98145	0.1	ShipXY
DE YUAN	Anchor Handling Tug	20-AUG-2021 20:00:07	802489.1	816112.7	22.16075	113.98147	0.1	ShipXY
DE YUAN	Anchor Handling Tug	20-AUG-2021 20:03:07	802491.3	816110.6	22.16072	113.98147	0	ShipXY
DE YUAN	Anchor Handling Tug	20-AUG-2021 20:06:04	802489.1	816113.7	22.16075	113.98148	0	ShipXY
DE YUAN	Anchor Handling Tug	20-AUG-2021 20:08:48	802489.1	816112.7	22.16075	113.98147	0	ShipXY
DE YUAN	Anchor Handling Tug	20-AUG-2021 20:11:26	802486.9	816106.2	22.16072	113.98145	0.2	ShipXY
DE YUAN	Anchor Handling Tug	20-AUG-2021 20:14:57	802491.3	816106.2	22.16072	113.98145	0.1	ShipXY
DE YUAN	Anchor Handling Tug	20-AUG-2021 20:18:48	802489.1	816110.6	22.16075	113.98145	0.1	ShipXY
DE YUAN	Anchor Handling Tug	20-AUG-2021 20:21:00	802491.3	816112.7	22.16072	113.98147	0	ShipXY
DE YUAN	Anchor Handling Tug	20-AUG-2021 20:23:00	802491.3	816110.6	22.16072	113.98147	0	ShipXY
DE YUAN	Anchor Handling Tug	20-AUG-2021 20:26:04	802489.1	816113.7	22.16075	113.98148	0	ShipXY
DE YUAN	Anchor Handling Tug	20-AUG-2021 20:28:08	802489.1	816112.7	22.16075	113.98147	0.1	ShipXY
DE YUAN	Anchor Handling Tug	20-AUG-2021 20:31:00	802486.9	816110.6	22.16072	113.98145	0.2	ShipXY
DE YUAN	Anchor Handling Tug	20-AUG-2021 20:34:00	802491.3	816106.2	22.16072	113.98145	0.1	ShipXY
DE YUAN	Anchor Handling Tug	20-AUG-2021 20:37:00	802489.1	816112.7	22.16075	113.98147	0.1	ShipXY
DE YUAN	Anchor Handling Tug	20-AUG-2021 20:40:00	802489.1	816110.6	22.16072	113.98147	0	ShipXY
DE YUAN	Anchor Handling Tug	20-AUG-2021 20:43:00	802486.9	816106.2	22.16072	113.98145	0.2	ShipXY
DE YUAN	Anchor Handling Tug	20-AUG-2021 20:46:00	802491.3	816106.2	22.16072	113.98145	0.1	ShipXY
DE YUAN	Anchor Handling Tug	20-AUG-2021 20:49:00	802489.1	816112.7	22.16075	113.98147	0.1	ShipXY
DE YUAN	Anchor Handling Tug	20-AUG-2021 20:52:00	802486.9	816106.2	22.16072	113.98145	0.2	ShipXY
DE YUAN	Anchor Handling Tug	20-AUG-2021 20:55:00	802491.3	816106.2	22.16072	113.98145	0.1	ShipXY
DE YUAN	Anchor Handling Tug	20-AUG-2021 20:58:00	802489.1	816112.7	22.16075	113.98147	0.1	ShipXY
DE YUAN	Anchor Handling Tug	20-AUG-2021 21:01:00	802486.9	816106.2	22.16072	113.98145	0.2	ShipXY
DE YUAN	Anchor Handling Tug	20-AUG-2021 21:04:00	802491.3	816106.2	22.16072	113.98145	0.1	ShipXY
DE YUAN	Anchor Handling Tug	20-AUG-2021 21:07:00	802489.1	816112.7	22.16075	113.98147	0.1	ShipXY
DE YUAN	Anchor Handling Tug	20-AUG-2021 21:10:00	802486.9	816106.2	22.16072	113.98145	0.2	ShipXY
DE YUAN	Anchor Handling Tug	20-AUG-2021 21:13:00	802491.3	816106.2	22.16072	113.98145	0.1	ShipXY
DE YUAN	Anchor Handling Tug	20-AUG-2021 21:16:00	802489.1	816112.7	22.16075	113.98147	0.1	ShipXY
DE YUAN	Anchor Handling Tug	20-AUG-2021 21:19:00	802486.9	816106.2	22.16072	113.98145	0.2	ShipXY
DE YUAN	Anchor Handling Tug	20-AUG-2021 21:22:00	802491.3	816106.2	22.16072	113.98145	0.1	ShipXY
DE YUAN	Anchor Handling Tug	20-AUG-2021 21:25:00	802489.1	816112.7	22.16075	113.98147	0.1	ShipXY
DE YUAN	Anchor Handling Tug	20-AUG-2021 21:28:00	802486.9	816106.2	22.16072	113.98145	0.2	ShipXY
DE YUAN	Anchor Handling Tug	20-AUG-2021 21:31:00	802491.3	816106.2	22.16072	113.98145	0.1	ShipXY
DE YUAN	Anchor Handling Tug	20-AUG-2021 21:34:00	802489.1	816112.7	22.16075	113.98147	0.1	ShipXY
DE YUAN	Anchor Handling Tug	20-AUG-2021 21:37:00	802486.9	816106.2	22.16072	113.98145	0.2	ShipXY
DE YUAN	Anchor Handling Tug	20-AUG-2021 21:40:00	802491.3	816106.2				

DE YUAN (Anchor Handling Tug)								
Historical Data Records (AUGUST 2021)								
Vessel Name	Vessel Type	Report time	Northing	Easting	Latitude	Longitude	Knots	Source
DE YUAN	Anchor Handling Tug	21-AUG-2021 14:55:09	802453	816215	22.16043	113.98247	0	ShipXY
DE YUAN	Anchor Handling Tug	21-AUG-2021 14:58:09	802453	816213	22.16043	113.98245	0.2	ShipXY
DE YUAN	Anchor Handling Tug	21-AUG-2021 15:05:57	802458	816213	22.16047	113.98245	0	ShipXY
DE YUAN	Anchor Handling Tug	21-AUG-2021 15:09:09	802458	816213	22.16047	113.98245	0	ShipXY
DE YUAN	Anchor Handling Tug	21-AUG-2021 15:19:04	802458	816211.6	22.16047	113.98243	0	ShipXY
DE YUAN	Anchor Handling Tug	21-AUG-2021 15:27:57	802458	816208.5	22.16043	113.98244	0	ShipXY
DE YUAN	Anchor Handling Tug	21-AUG-2021 15:31:04	802450.2	816206.5	22.16047	113.98238	0.1	ShipXY
DE YUAN	Anchor Handling Tug	21-AUG-2021 15:40:09	802439.2	816200.3	22.16033	113.98232	0	ShipXY
DE YUAN	Anchor Handling Tug	21-AUG-2021 15:52:10	802435	816179.6	22.16027	113.98212	0	ShipXY
DE YUAN	Anchor Handling Tug	21-AUG-2021 15:55:08	802433.7	816177.6	22.16025	113.98211	0.1	ShipXY
DE YUAN	Anchor Handling Tug	21-AUG-2021 15:55:13	802433.7	816177.6	22.16025	113.98211	0.1	ShipXY
DE YUAN	Anchor Handling Tug	21-AUG-2021 16:07:09	802433.7	816159	22.16025	113.98192	0.3	ShipXY
DE YUAN	Anchor Handling Tug	21-AUG-2021 16:12:29	802452.5	816132	22.16042	113.98161	0	ShipXY
DE YUAN	Anchor Handling Tug	21-AUG-2021 16:22:09	802452.5	816126	22.16042	113.98161	0	ShipXY
DE YUAN	Anchor Handling Tug	21-AUG-2021 16:25:10	802461.4	816128.1	22.1605	113.98162	0	ShipXY
DE YUAN	Anchor Handling Tug	21-AUG-2021 16:40:09	802467.4	816139.4	22.16053	113.98173	0	ShipXY
DE YUAN	Anchor Handling Tug	21-AUG-2021 16:51:57	802428.2	816123.9	22.1602	113.98158	0.1	ShipXY
DE YUAN	Anchor Handling Tug	21-AUG-2021 16:58:26	802426	816126	22.16025	113.98156	0.1	ShipXY
DE YUAN	Anchor Handling Tug	21-AUG-2021 17:04:09	802422.7	816112.9	22.16015	113.98157	0	ShipXY
DE YUAN	Anchor Handling Tug	21-AUG-2021 17:10:05	802404.4	816126	22.16013	113.98186	0.1	ShipXY
DE YUAN	Anchor Handling Tug	21-AUG-2021 17:13:07	802422.6	816128	22.16015	113.98162	0	ShipXY
DE YUAN	Anchor Handling Tug	21-AUG-2021 17:23:59	802422.7	816120.8	22.16015	113.98155	0.2	ShipXY
DE YUAN	Anchor Handling Tug	21-AUG-2021 17:30:24	802421.4	816112.9	22.16013	113.98157	0	ShipXY
DE YUAN	Anchor Handling Tug	21-AUG-2021 17:40:17	802422.7	816117.7	22.16015	113.98152	0.1	ShipXY
DE YUAN	Anchor Handling Tug	21-AUG-2021 17:46:29	802428.2	816110.5	22.1602	113.98145	0.1	ShipXY
DE YUAN	Anchor Handling Tug	21-AUG-2021 17:52:18	802431.5	816105.4	22.16023	113.98144	0.1	ShipXY
DE YUAN	Anchor Handling Tug	21-AUG-2021 18:00:01	802442.6	816100.2	22.16033	113.98135	0.1	ShipXY
DE YUAN	Anchor Handling Tug	21-AUG-2021 18:11:29	802402.4	816112.9	22.16013	113.98157	0	ShipXY
DE YUAN	Anchor Handling Tug	21-AUG-2021 18:17:49	802439.3	816120.8	22.1603	113.98155	0.2	ShipXY
DE YUAN	Anchor Handling Tug	21-AUG-2021 18:18:49	802452.6	816093	22.16042	113.98128	0.1	ShipXY
DE YUAN	Anchor Handling Tug	21-AUG-2021 18:22:36	802461.5	816087.9	22.1605	113.98123	0.3	ShipXY
DE YUAN	Anchor Handling Tug	21-AUG-2021 18:28:37	802461.5	816093	22.1605	113.98128	0.3	ShipXY
DE YUAN	Anchor Handling Tug	21-AUG-2021 18:34:37	802464.8	816092	22.16052	113.98133	0.3	ShipXY
DE YUAN	Anchor Handling Tug	21-AUG-2021 18:40:37	802467	816098.2	22.16055	113.98133	0.7	ShipXY
DE YUAN	Anchor Handling Tug	21-AUG-2021 18:46:38	802463.6	816105.4	22.16052	113.98134	0.9	ShipXY
DE YUAN	Anchor Handling Tug	21-AUG-2021 18:54:07	802461.5	816093	22.1605	113.98128	0	ShipXY
DE YUAN	Anchor Handling Tug	21-AUG-2021 19:08:00	802463.7	816092	22.16052	113.98127	0	ShipXY
DE YUAN	Anchor Handling Tug	21-AUG-2021 19:10:47	802461.4	816095.1	22.1605	113.9813	0	ShipXY
DE YUAN	Anchor Handling Tug	21-AUG-2021 19:19:39	802463.7	816095.1	22.16052	113.9813	0	ShipXY
DE YUAN	Anchor Handling Tug	21-AUG-2021 19:25:46	802463.7	816093	22.16052	113.98128	0	ShipXY
DE YUAN	Anchor Handling Tug	21-AUG-2021 19:34:37	802459.2	816095.1	22.16048	113.9813	0	ShipXY
DE YUAN	Anchor Handling Tug	21-AUG-2021 19:37:50	802459.2	816095.1	22.16048	113.9813	0	ShipXY
DE YUAN	Anchor Handling Tug	21-AUG-2021 19:40:47	802459.2	816095.1	22.16048	113.9813	0	ShipXY
DE YUAN	Anchor Handling Tug	21-AUG-2021 19:49:37	802455.9	816097.1	22.16045	113.98132	0	ShipXY
DE YUAN	Anchor Handling Tug	21-AUG-2021 19:49:49	802455.9	816097.1	22.16045	113.98132	0	ShipXY
DE YUAN	Anchor Handling Tug	21-AUG-2021 20:04:38	802461.4	816097.1	22.1605	113.98132	0	ShipXY
DE YUAN	Anchor Handling Tug	21-AUG-2021 20:13:29	802467	816095.1	22.1605	113.98133	0.1	ShipXY
DE YUAN	Anchor Handling Tug	21-AUG-2021 20:19:37	802467	816098.2	22.16055	113.98133	0.1	ShipXY
DE YUAN	Anchor Handling Tug	21-AUG-2021 20:19:51	802467	816098.2	22.16055	113.98133	0.1	ShipXY
DE YUAN	Anchor Handling Tug	21-AUG-2021 20:34:49	802472.5	816103.3	22.1606	113.98138	0.1	ShipXY
DE YUAN	Anchor Handling Tug	21-AUG-2021 20:46:49	802475.8	816105.4	22.16063	113.9814	0	ShipXY
DE YUAN	Anchor Handling Tug	21-AUG-2021 20:53:28	802482.5	816103.3	22.1606	113.98145	0.6	ShipXY
DE YUAN	Anchor Handling Tug	21-AUG-2021 20:58:40	802472.5	816081.7	22.1606	113.98117	0.4	ShipXY
DE YUAN	Anchor Handling Tug	21-AUG-2021 21:03:37	802481.4	816105.4	22.16068	113.98184	0.1	ShipXY
DE YUAN	Anchor Handling Tug	21-AUG-2021 21:11:43	802474.7	816086.8	22.16062	113.98122	0.7	ShipXY
DE YUAN	Anchor Handling Tug	21-AUG-2021 21:17:30	802464.8	816074.5	22.16053	113.98111	0.7	ShipXY
DE YUAN	Anchor Handling Tug	21-AUG-2021 21:25:19	802467	816071.4	22.1605	113.98107	0.8	ShipXY
DE YUAN	Anchor Handling Tug	21-AUG-2021 21:24:43	802475.8	816103.4	22.16063	113.98138	0.1	ShipXY
DE YUAN	Anchor Handling Tug	21-AUG-2021 21:33:17	802461.4	816098.2	22.1605	113.98133	0.1	ShipXY
DE YUAN	Anchor Handling Tug	21-AUG-2021 21:39:30	802450.4	816100.2	22.1604	113.98135	0	ShipXY
DE YUAN	Anchor Handling Tug	21-AUG-2021 21:45:22	802448.8	816103.3	22.16035	113.98137	0.1	ShipXY

DE YUAN (Anchor Handling Tug)								
Historical Data Records (AUGUST 2021)								
Vessel Name	Vessel Type	Report time	Northing	Easting	Latitude	Longitude	Knots	Source
DE YUAN	Anchor Handling Tug	21-AUG-2021 21:45:23	802448.8	816103.3	22.16035	113.98137	0	ShipXY
DE YUAN	Anchor Handling Tug	21-AUG-2021 22:00:26	802458.1	816097.1	22.16047	113.98132	0	ShipXY
DE YUAN	Anchor Handling Tug	21-AUG-2021 22:06:32	802458.1	816098.2	22.16047	113.98133	0	ShipXY
DE YUAN	Anchor Handling Tug	21-AUG-2021 22:15:17	802452.6	816103	22.16042	113.98137	0	ShipXY
DE YUAN	Anchor Handling Tug	21-AUG-2021 22:15:32	802452.6	816103.3	22.16042	113.98137	0	ShipXY
DE YUAN	Anchor Handling Tug	21-AUG-2021 22:24:29	802455.9	816097.1	22.16045	113.98132	0	ShipXY
DE YUAN	Anchor Handling Tug	21-AUG-2021 22:30:43	802452.6	816097.1	22.16042	113.98132	0	ShipXY
DE YUAN	Anchor Handling Tug	21-AUG-2021 22:45:29	802442.6	816105.4	22.16033	113.9814	0.1	ShipXY
DE YUAN	Anchor Handling Tug	21-AUG-2021 22:57:17	802448.8	816103.3	22.16038	113.98138	0	ShipXY
DE YUAN	Anchor Handling Tug	21-AUG-2021 23:00:30	802450.4	816103.3	22.1604	113.98138	0	ShipXY
DE YUAN	Anchor Handling Tug	21-AUG-2021 23:12:31	802455.9	816103.3	22.16045	113.98137	0	ShipXY
DE YUAN	Anchor Handling Tug	21-AUG-2021 23:27:17	802461.4	816103.3	22.1605	113.98138	0	ShipXY
DE YUAN	Anchor Handling Tug	21-AUG-2021 23:36:29	802461.4	816103.3	22.1605	113.98138	0	ShipXY
DE YUAN	Anchor Handling Tug	21-AUG-2021 23:42:17	802455.9	816108.5	22.16045	113.98143	0	ShipXY
DE YUAN	Anchor Handling Tug	21-AUG-2021 23:51:26	802458.1	816107.5	22.16047	113.98142	0	ShipXY
DE YUAN	Anchor Handling Tug	21-AUG-2021 23:57:17	802459.2	816108.5	22.16048	113.98143	0.1	ShipXY
DE YUAN	Anchor Handling Tug	21-AUG-2021 00:05:26	802463.7	816115.7	22.16053	113.9815	0.1	ShipXY
DE YUAN	Anchor Handling Tug	21-AUG-2021 00:09:26	802475.8	816115.7	22.16063	113.9815	0.1	ShipXY
DE YUAN	Anchor Handling Tug	21-AUG-2021 00:21:31	802478	816131.2	22.16065	113.98165	0.1	ShipXY
DE YUAN	Anchor Handling Tug	21-AUG-2021 00:24:17	802472.5	816136.4	22.16068	113.9817	0.1	ShipXY
DE YUAN	Anchor Handling Tug	21-AUG-2021 00:33:33	802478	816148	22.16065	113.98182	0.1	ShipXY
DE YUAN	Anchor Handling Tug	21-AUG-2021 00:39:32	802481.3	816164.2	22.16068	113.98197	0.1	ShipXY
DE YUAN	Anchor Handling Tug	21-AUG-2021 00:54:29	802469.1	816179.7	22.16057	113.98212	0	ShipXY
DE YUAN	Anchor Handling Tug	21-AUG-2021 01:00:30	802464.7	816180.7	22.16053	113.98213	0	ShipXY
DE YUAN	Anchor Handling Tug	21-AUG-2021 01:09:29	802466.9	816184.8	22.16055	113.98217	0.1	ShipXY
DE YUAN	Anchor Handling Tug	21-AUG-2021 01:09:17	802481.3	816162.4	22.1606	113.98217	0.1	ShipXY
DE YUAN	Anchor Handling Tug	21-AUG-2021 01:21:16	802461.3	816184.8	22.1605	113.98217	0	ShipXY
DE YUAN	Anchor Handling Tug	21-AUG-2021 01:27:30	802453.6	816184.8	22.16043	113.98217	0.1	ShipXY
DE YUAN	Anchor Handling Tug	21-AUG-2021 01:33:17	802450.3	816182.7	22.1604	113.98215	0.1	ShipXY
DE YUAN	Anchor Handling Tug	21-AUG-2021 01:36:31	802458	816190	22.16047	113.98222	0	ShipXY
DE YUAN	Anchor Handling Tug	21-AUG-2021 01:45:29	802442.6	816184.8	22.16033	113.98217	0	ShipXY
DE YUAN	Anchor Handling Tug	21-AUG-2021 01:51:29	802448.8	816185.8	22.16038	113.98218	0	ShipXY
DE YUAN	Anchor Handling Tug	21-AUG-2021 01:54:27	802444.7	816187.9	22.16035	113.9822	0	ShipXY
DE YUAN	Anchor Handling Tug	21-AUG-2021 02:00:20	802439.2	816184.8	22.1603	113.98217	0	ShipXY
DE YUAN	Anchor Handling Tug	21-AUG-2021 02:06:30	802441.4	816184.8	22.16032	113.98217	0.1	ShipXY
DE YUAN	Anchor Handling Tug	21-AUG-2021 02:15:17	802444.7	816185.8	22.16035	113.98218	0	ShipXY
DE YUAN	Anchor Handling Tug	21-AUG-2021 02:21:30	802450.2	816195.1	22.1604	113.98227	0	ShipXY
DE YUAN	Anchor Handling Tug	21-AUG-2021 02:24:32	802446.9	816191	22.16037	113.98223	0	ShipXY
DE YUAN	Anchor Handling Tug	21-AUG-2021 02:30:20	802446.9	816195.1	22.16037	113.98227	0.1	ShipXY
DE YUAN	Anchor Handling Tug	21-AUG-2021 02:36:30	802441.4	816190	22.16032	113.98222	0.1	ShipXY
DE YUAN	Anchor Handling Tug	21-AUG-2021 02:45:29	802441.4	816190	22.16032	113.98222	0	ShipXY
DE YUAN	Anchor Handling Tug	21-AUG-2021 02:51:31	802455.8	816191	22.16045	113.98223	0	ShipXY
DE YUAN	Anchor Handling Tug	21-AUG-2021 02:57:30	802448.8	816193.1	22.16038	113.98225	0	ShipXY
DE YUAN	Anchor Handling Tug	21-AUG-2021 03:03:27	802458	816196.2	22.16047	113.98228	0	ShipXY
DE YUAN	Anchor Handling Tug	21-AUG-2021 03:09:29	802461.3	816198.2	22.16048	113.9823	0	ShipXY
DE YUAN	Anchor Handling Tug	21-AUG-2021 03:17:29	802446.9	816195.1	22.16037	113.98227	0.5	ShipXY
DE YUAN	Anchor Handling Tug	21-AUG-2021 03:23:29	802446.9	816195.1	22.16037	113.98227	0.5	ShipXY
DE YUAN	Anchor Handling Tug	21-AUG-2021 03:27:30	802459.1</					

DE YUAN (Anchor Handling Tug)								
Historical Data Records (AUGUST 2021)								
Vessel Name	Vessel Type	Report time	Northing	Eastng	Latitude	Longitude	Knots	Source
DE YUAN	Anchor Handling Tug	22-AUG-2021 19:47:10	802463	816093	22.16052	113.98128	0.1	ShipXY
DE YUAN	Anchor Handling Tug	22-AUG-2021 19:56:13	802464	816092	22.16053	113.98127	0	ShipXY
DE YUAN	Anchor Handling Tug	22-AUG-2021 20:02:29	802455	816093	22.16045	113.98128	0	ShipXY
DE YUAN	Anchor Handling Tug	22-AUG-2021 20:14:08	802461	816093	22.1605	113.98128	0	ShipXY
DE YUAN	Anchor Handling Tug	22-AUG-2021 20:14:13	802461	816093	22.1605	113.98128	0	ShipXY
DE YUAN	Anchor Handling Tug	22-AUG-2021 20:23:10	802461	816093	22.1605	113.98128	0	ShipXY
DE YUAN	Anchor Handling Tug	22-AUG-2021 20:29:14	802459	816097	22.16048	113.98132	0	ShipXY
DE YUAN	Anchor Handling Tug	22-AUG-2021 20:35:20	802456	816097	22.16047	113.98132	0.1	ShipXY
DE YUAN	Anchor Handling Tug	22-AUG-2021 20:44:10	802461	816097	22.1605	113.98132	0.1	ShipXY
DE YUAN	Anchor Handling Tug	22-AUG-2021 20:57:49	802467	816099	22.16055	113.98115	0.5	ShipXY
DE YUAN	Anchor Handling Tug	22-AUG-2021 21:10:27	802467	816099	22.16055	113.98115	0.5	ShipXY
DE YUAN	Anchor Handling Tug	22-AUG-2021 21:14:32	802464	816095	22.16053	113.98112	0.6	ShipXY
DE YUAN	Anchor Handling Tug	22-AUG-2021 21:14:30	802463	816095	22.16053	113.98112	0.6	ShipXY
DE YUAN	Anchor Handling Tug	22-AUG-2021 21:14:30	802469	816110	22.16057	113.98145	0.2	ShipXY
DE YUAN	Anchor Handling Tug	22-AUG-2021 21:53:32	802486	816113	22.16073	113.98148	0.1	ShipXY
DE YUAN	Anchor Handling Tug	22-AUG-2021 22:02:27	802493	816120	22.16077	113.98155	0	ShipXY
DE YUAN	Anchor Handling Tug	22-AUG-2021 22:11:27	802491	816124	22.16077	113.98158	0.1	ShipXY
DE YUAN	Anchor Handling Tug	22-AUG-2021 22:25:29	802474	816107	22.16062	113.98142	0.1	ShipXY
DE YUAN	Anchor Handling Tug	22-AUG-2021 22:23:28	802486	816117	22.1607	113.98151	0	ShipXY
DE YUAN	Anchor Handling Tug	22-AUG-2021 22:32:32	802496	816118	22.1608	113.98151	0	ShipXY
DE YUAN	Anchor Handling Tug	22-AUG-2021 22:41:31	802492	816113	22.16078	113.98148	0.2	ShipXY
DE YUAN	Anchor Handling Tug	22-AUG-2021 22:41:33	802492	816113	22.16078	113.98148	0.2	ShipXY
DE YUAN	Anchor Handling Tug	22-AUG-2021 22:58:29	802493	816107	22.16062	113.98142	0.1	ShipXY
DE YUAN	Anchor Handling Tug	22-AUG-2021 22:59:29	802469	816103	22.16057	113.98137	0	ShipXY
DE YUAN	Anchor Handling Tug	22-AUG-2021 23:08:31	802475	816103	22.1606	113.98135	0	ShipXY
DE YUAN	Anchor Handling Tug	22-AUG-2021 23:08:31	802461	816104	22.1606	113.9814	0.1	ShipXY
DE YUAN	Anchor Handling Tug	22-AUG-2021 23:29:31	802463	816098	22.16052	113.98133	0.1	ShipXY
DE YUAN	Anchor Handling Tug	22-AUG-2021 23:29:32	802463	816098	22.16052	113.98133	0.1	ShipXY
DE YUAN	Anchor Handling Tug	22-AUG-2021 23:56:31	802448	816117	22.16038	113.98152	0	ShipXY
DE YUAN	Anchor Handling Tug	23-AUG-2021 00:08:32	802452	816146	22.16042	113.98178	0	ShipXY
DE YUAN	Anchor Handling Tug	23-AUG-2021 00:14:34	802450	816141	22.1604	113.98175	0	ShipXY
DE YUAN	Anchor Handling Tug	23-AUG-2021 00:20:31	802452	816143	22.16042	113.98177	0.2	ShipXY
DE YUAN	Anchor Handling Tug	23-AUG-2021 00:29:31	802447	816145	22.16037	113.98175	0.1	ShipXY
DE YUAN	Anchor Handling Tug	23-AUG-2021 00:41:32	802447	816149	22.16037	113.98183	0.1	ShipXY
DE YUAN	Anchor Handling Tug	23-AUG-2021 00:47:27	802452	816151	22.16042	113.98185	0	ShipXY
DE YUAN	Anchor Handling Tug	23-AUG-2021 00:59:31	802445	816175	22.16033	113.98208	0	ShipXY
DE YUAN	Anchor Handling Tug	23-AUG-2021 01:05:28	802446	816176	22.16037	113.9821	0.1	ShipXY
DE YUAN	Anchor Handling Tug	23-AUG-2021 01:23:32	802447	816174	22.16037	113.98207	0	ShipXY
DE YUAN	Anchor Handling Tug	23-AUG-2021 01:29:31	802450	816180	22.1604	113.98213	0	ShipXY
DE YUAN	Anchor Handling Tug	23-AUG-2021 01:32:34	802452	816180	22.16042	113.98213	0.2	ShipXY
DE YUAN	Anchor Handling Tug	23-AUG-2021 01:41:32	802461	816180	22.1605	113.98213	0	ShipXY
DE YUAN	Anchor Handling Tug	23-AUG-2021 01:53:31	802452	816180	22.16042	113.98213	0	ShipXY
DE YUAN	Anchor Handling Tug	23-AUG-2021 02:05:31	802448	816177	22.16038	113.9821	0.1	ShipXY
DE YUAN	Anchor Handling Tug	23-AUG-2021 02:08:32	802445	816179	22.16033	113.98212	0.1	ShipXY
DE YUAN	Anchor Handling Tug	23-AUG-2021 02:23:31	802433	816177	22.16025	113.9821	0.1	ShipXY
DE YUAN	Anchor Handling Tug	23-AUG-2021 02:32:32	802441	816184	22.16032	113.98217	0	ShipXY
DE YUAN	Anchor Handling Tug	23-AUG-2021 02:35:32	802439	816189	22.1603	113.98219	0.1	ShipXY
DE YUAN	Anchor Handling Tug	23-AUG-2021 02:47:31	802444	816188	22.16035	113.9823	0.1	ShipXY
DE YUAN	Anchor Handling Tug	23-AUG-2021 02:53:31	802445	816201	22.16033	113.98233	0.3	ShipXY
DE YUAN	Anchor Handling Tug	23-AUG-2021 03:05:34	802452	816203	22.16042	113.98233	0.3	ShipXY
DE YUAN	Anchor Handling Tug	23-AUG-2021 03:17:31	802441	816196	22.16032	113.98238	0.3	ShipXY
DE YUAN	Anchor Handling Tug	23-AUG-2021 03:25:32	802449	816204	22.16038	113.98239	0.1	ShipXY
DE YUAN	Anchor Handling Tug	23-AUG-2021 03:35:31	802446	816205	22.16037	113.98237	0.2	ShipXY
DE YUAN	Anchor Handling Tug	23-AUG-2021 03:35:34	802469	816205	22.16037	113.98237	0.2	ShipXY
DE YUAN	Anchor Handling Tug	23-AUG-2021 03:44:32	802446	816205	22.16037	113.98237	0	ShipXY
DE YUAN	Anchor Handling Tug	23-AUG-2021 03:50:32	802453	816206	22.16043	113.98238	0.2	ShipXY
DE YUAN	Anchor Handling Tug	23-AUG-2021 04:02:31	802449	816205	22.16042	113.9824	0.1	ShipXY
DE YUAN	Anchor Handling Tug	23-AUG-2021 04:05:31	802447	816206	22.16035	113.98238	0	ShipXY
DE YUAN	Anchor Handling Tug	23-AUG-2021 04:08:32	802446	816205	22.16037	113.98237	0	ShipXY
DE YUAN	Anchor Handling Tug	23-AUG-2021 04:23:31	802446	816203	22.16037	113.98232	0.1	ShipXY
DE YUAN	Anchor Handling Tug	23-AUG-2021 04:23:32	802446	816203	22.16037	113.98232	0.1	ShipXY

DE YUAN (Anchor Handling Tug)								
Historical Data Records (AUGUST 2021)								
Vessel Name	Vessel Type	Report time	Northing	Eastng	Latitude	Longitude	Knots	Source
DE YUAN	Anchor Handling Tug	23-AUG-2021 04:41:31	802485	816189	22.1607	113.9822	0.1	ShipXY
DE YUAN	Anchor Handling Tug	23-AUG-2021 04:50:31	802489	816179	22.16075	113.98212	0.3	ShipXY
DE YUAN	Anchor Handling Tug	23-AUG-2021 04:53:30	802489	816184	22.16075	113.98207	0.2	ShipXY
DE YUAN	Anchor Handling Tug	23-AUG-2021 04:59:32	802489	816187	22.16075	113.98219	0	ShipXY
DE YUAN	Anchor Handling Tug	23-AUG-2021 05:11:32	802492	816154	22.16078	113.98188	0.2	ShipXY
DE YUAN	Anchor Handling Tug	23-AUG-2021 05:14:31	802486	816158	22.16073	113.98185	0.4	ShipXY
DE YUAN	Anchor Handling Tug	23-AUG-2021 05:20:31	802487	816146	22.16072	113.98173	0.1	ShipXY
DE YUAN	Anchor Handling Tug	23-AUG-2021 05:29:32	802485	816141	22.1607	113.98175	0.1	ShipXY
DE YUAN	Anchor Handling Tug	23-AUG-2021 05:32:32	802480	816139	22.16067	113.98173	0.1	ShipXY
DE YUAN	Anchor Handling Tug	23-AUG-2021 05:38:32	802474	816133	22.16062	113.98167	0.1	ShipXY
DE YUAN	Anchor Handling Tug	23-AUG-2021 05:47:31	802469	816124	22.16057	113.98158	0.2	ShipXY
DE YUAN	Anchor Handling Tug	23-AUG-2021 05:53:32	802467	816118	22.16055	113.98153	0	ShipXY
DE YUAN	Anchor Handling Tug	23-AUG-2021 06:11:31	802475	816115	22.1606	113.9815	0	ShipXY
DE YUAN	Anchor Handling Tug	23-AUG-2021 06:14:34	802478	816118	22.16063	113.98152	0	ShipXY
DE YUAN	Anchor Handling Tug	23-AUG-2021 06:29:32	802492	816127	22.16078	113.98147	0	ShipXY
DE YUAN	Anchor Handling Tug	23-AUG-2021 06:41:34	802492	816127	22.16078	113.98147	0	ShipXY
DE YUAN	Anchor Handling Tug	23-AUG-2021 06:45:32	802494	816126	22.16078	113.98145	0.2	ShipXY
DE YUAN	Anchor Handling Tug	23-AUG-2021 06:59:32	802489	816107	22.16075	113.98142	0.1	ShipXY
DE YUAN	Anchor Handling Tug	23-AUG-2021 07:05:33	802491	816076	22.16077	113.98133	0.1	ShipXY
DE YUAN	Anchor Handling Tug	23-AUG-2021 07:11:32	802496	816079	22.16082	113.98135	0	ShipXY
DE YUAN	Anchor Handling Tug	23-AUG-2021 07:17:32	802497	816083	22.16083	113.98133	0.2	ShipXY
DE YUAN	Anchor Handling Tug	23-AUG-2021 07:23:32	802500	816079	22.16085	113.98135	0	ShipXY
DE YUAN	Anchor Handling Tug	23-AUG-2021 07:23:35	802500	816079	22.16085	113.98135	0	ShipXY
DE YUAN	Anchor Handling Tug	23-AUG-2021 07:35:31	802489	816076	22.16075	113.98132	0.2	ShipXY
DE YUAN	Anchor Handling Tug	23-AUG-2021 07:35:32	802489	816076	22.16075	113.98132	0.2	ShipXY
DE YUAN	Anchor Handling Tug	23-AUG-2021 07:41:32	802492	816077	22.1608	113.98133	0.2	ShipXY
DE YUAN	Anchor Handling Tug	23-AUG-2021 07:47:32	802492	816077	22.1608	113.98133	0.2	ShipXY
DE YUAN	Anchor Handling Tug	23-AUG-2021 07:53:32	802491	816076	22.16077	113.98133	0	ShipXY
DE YUAN	Anchor Handling Tug	23-AUG-2021 08:08:31	802496	816077	22.1608	113.98133	0	ShipXY
DE YUAN	Anchor Handling Tug	23-AUG-2021 08:17:32	802492	816076	22.16077	113.98133	0	ShipXY
DE YUAN	Anchor Handling Tug	23-AUG-2021 08:29:32	802492	816077	22.1608	113.98133	0	ShipXY
DE YUAN	Anchor Handling Tug	23-AUG-2021 08:35:32	802492	816077	22.1608	113.98133	0	ShipXY
DE YUAN	Anchor Handling Tug	23-AUG-2021 08:41:32	802492	816077	22.1608	113.98133	0	ShipXY
DE YUAN	Anchor Handling Tug	23-AUG-2021 08:47:32	802492	816077	22.1608	113.98133	0	ShipXY
DE YUAN	Anchor Handling Tug	23-AUG-2021 08:53:32	802492	816077	22.1608	113.98133	0	ShipXY
DE YUAN	Anchor Handling Tug	23-AUG-2021 09:05:32	802492	816077	22.1608	113.98133	0	ShipXY
DE YUAN	Anchor Handling Tug	23-AUG-2021 09:11:32	802492	816077	22.1608	113.98133	0	ShipXY
DE YUAN	Anchor Handling Tug	23-AUG-2021 09:17:32	802492	816077	22.1608	113.98133	0	ShipXY
DE YUAN	Anchor Handling Tug	23-AUG-2021 09:23:32	802492	816077	22.1608	113.98133	0	ShipXY
DE YUAN	Anchor Handling Tug	23-AUG-2021 09:29:32	802492	816077	22.1608	113.98133	0	ShipXY
DE YUAN	Anchor Handling Tug	23-AUG-2021 09:35:32	802492	816077	22.1608	113.98133	0	ShipXY
DE YUAN	Anchor Handling Tug	23-AUG-2021 09:41:32	802492	816077	22.1608	113.98133	0	ShipXY
DE YUAN	Anchor Handling Tug	23-AUG-2021 09:47:32	802492	816077	22.1608	113.98133	0	ShipXY
DE YUAN	Anchor Handling Tug	23-AUG-2021 09:53:32	802492	816077	22.1608	113.98133	0	ShipXY
DE YUAN	Anchor Handling Tug	23-AUG-2021 09:59:32	802492	816077	22.1608	113.98133	0	ShipXY
DE YUAN	Anchor Handling Tug	23-AUG-2021 10:05:32	802492	816077	22.1608	113.98133	0	ShipXY
DE YUAN	Anchor Handling Tug	23-AUG-2021 10:11:32	802492	816077	22.1608	113.98133	0	ShipXY
DE YUAN	Anchor Handling Tug	23-AUG-2021 10:17:32	802492	816077	22.1608	113.98133	0	ShipXY
DE YUAN	Anchor Handling Tug	23-AUG-2021 10:23:32	802492	816077	22.1608	113.98133	0	ShipXY
DE YUAN	Anchor Handling Tug	23-AUG-2021 10:29:32	802492	816077	22.1608	113.98133	0	ShipXY
DE YUAN	Anchor Handling Tug	23-AUG-2021 10:35:32	802492	816077	22.1608	113.98		

DE YUAN (Anchor Handling Tug)								
Historical Data Records (AUGUST 2021)								
Vessel Name	Vessel Type	Report time	Northing	Easting	Latitude	Longitude	Knots	Source
DE YUAN	Anchor Handling Tug	24-AUG-2021 04:21:12	802502.0	816149.8	22.16087	113.98183	0.1	ShipXY
DE YUAN	Anchor Handling Tug	24-AUG-2021 04:27:13	802507.9	816148.8	22.16092	113.98182	0.1	ShipXY
DE YUAN	Anchor Handling Tug	24-AUG-2021 04:33:12	802497.9	816149.8	22.16093	113.98183	0.3	ShipXY
DE YUAN	Anchor Handling Tug	24-AUG-2021 04:39:13	802505.7	816148.8	22.16099	113.98182	0.1	ShipXY
DE YUAN	Anchor Handling Tug	24-AUG-2021 04:45:14	802505.7	816148.8	22.16099	113.98182	0.1	ShipXY
DE YUAN	Anchor Handling Tug	24-AUG-2021 04:51:10	802511.2	816144.7	22.16095	113.98178	0.1	ShipXY
DE YUAN	Anchor Handling Tug	24-AUG-2021 04:54:11	802511.2	816144.7	22.16095	113.98178	0.1	ShipXY
DE YUAN	Anchor Handling Tug	24-AUG-2021 05:00:11	802509.9	816144.7	22.16093	113.98178	0.1	ShipXY
DE YUAN	Anchor Handling Tug	24-AUG-2021 05:03:13	802509.9	816144.7	22.16093	113.98178	0.1	ShipXY
DE YUAN	Anchor Handling Tug	24-AUG-2021 05:15:11	802507.9	816143.6	22.16092	113.98177	0.3	ShipXY
DE YUAN	Anchor Handling Tug	24-AUG-2021 05:24:13	802509.9	816143.6	22.16093	113.98177	0.4	ShipXY
DE YUAN	Anchor Handling Tug	24-AUG-2021 05:30:11	802511.2	816138.5	22.16095	113.98172	0.1	ShipXY
DE YUAN	Anchor Handling Tug	24-AUG-2021 05:36:12	802511.2	816138.5	22.16095	113.98172	0.1	ShipXY
DE YUAN	Anchor Handling Tug	24-AUG-2021 05:42:12	802519.8	816124.1	22.16102	113.98158	0.1	ShipXY
DE YUAN	Anchor Handling Tug	24-AUG-2021 05:48:14	802525.6	816118.9	22.16108	113.98153	0.1	ShipXY
DE YUAN	Anchor Handling Tug	24-AUG-2021 05:57:13	802522.3	816107.5	22.16105	113.98142	0.1	ShipXY
DE YUAN	Anchor Handling Tug	24-AUG-2021 06:03:11	802522.3	816102.4	22.16105	113.98137	0.2	ShipXY
DE YUAN	Anchor Handling Tug	24-AUG-2021 06:09:14	802516.5	816095.2	22.16101	113.98131	0.1	ShipXY
DE YUAN	Anchor Handling Tug	24-AUG-2021 06:15:13	802519.8	816092.1	22.16102	113.98127	0.1	ShipXY
DE YUAN	Anchor Handling Tug	24-AUG-2021 06:21:13	802519.8	816092.1	22.16102	113.98127	0.1	ShipXY
DE YUAN	Anchor Handling Tug	24-AUG-2021 06:24:14	802520.1	816093.1	22.16103	113.98128	0.1	ShipXY
DE YUAN	Anchor Handling Tug	24-AUG-2021 06:27:14	802520.1	816092.1	22.16103	113.98127	0.1	ShipXY
DE YUAN	Anchor Handling Tug	24-AUG-2021 06:33:12	802519.8	816092.1	22.16102	113.98127	0.1	ShipXY
DE YUAN	Anchor Handling Tug	24-AUG-2021 06:45:10	802516.8	816076.6	22.16111	113.98112	0.1	ShipXY
DE YUAN	Anchor Handling Tug	24-AUG-2021 06:48:13	802514.6	816074.5	22.16098	113.98111	0.1	ShipXY
DE YUAN	Anchor Handling Tug	24-AUG-2021 06:54:11	802511.3	816072.5	22.16095	113.98108	0.1	ShipXY
DE YUAN	Anchor Handling Tug	24-AUG-2021 07:03:10	802511.3	816069.4	22.16095	113.98105	0.1	ShipXY
DE YUAN	Anchor Handling Tug	24-AUG-2021 07:09:13	802519.8	816066.3	22.16097	113.98102	0.2	ShipXY
DE YUAN	Anchor Handling Tug	24-AUG-2021 07:17:13	802505.8	816064.2	22.16099	113.98101	0.1	ShipXY
DE YUAN	Anchor Handling Tug	24-AUG-2021 07:24:11	802508.1	816066.3	22.16092	113.98102	0.1	ShipXY
DE YUAN	Anchor Handling Tug	24-AUG-2021 07:33:15	802509.1	816066.3	22.16093	113.98102	0.1	ShipXY
DE YUAN	Anchor Handling Tug	24-AUG-2021 07:39:11	802502.5	816061.1	22.16087	113.98097	0.1	ShipXY
DE YUAN	Anchor Handling Tug	24-AUG-2021 07:45:13	802502.5	816061.1	22.16087	113.98097	0.1	ShipXY
DE YUAN	Anchor Handling Tug	24-AUG-2021 07:42:15	802502.5	816062.1	22.16087	113.98098	0.1	ShipXY
DE YUAN	Anchor Handling Tug	24-AUG-2021 07:54:12	802498.1	816062.1	22.16083	113.98098	0.1	ShipXY
DE YUAN	Anchor Handling Tug	24-AUG-2021 08:09:12	802489.2	816059.3	22.16075	113.98089	0.1	ShipXY
DE YUAN	Anchor Handling Tug	24-AUG-2021 08:12:14	802489.2	816059.3	22.16075	113.98089	0.1	ShipXY
DE YUAN	Anchor Handling Tug	24-AUG-2021 08:24:11	802498.1	816061.1	22.16083	113.98097	0.1	ShipXY
DE YUAN	Anchor Handling Tug	24-AUG-2021 08:30:15	802492.5	816059.3	22.16078	113.98095	0.1	ShipXY
DE YUAN	Anchor Handling Tug	24-AUG-2021 08:39:11	802502.5	816066.3	22.16087	113.98102	0.1	ShipXY
DE YUAN	Anchor Handling Tug	24-AUG-2021 08:39:13	802502.5	816066.3	22.16087	113.98102	0.1	ShipXY
DE YUAN	Anchor Handling Tug	24-AUG-2021 08:45:09	802496.9	816067.3	22.16082	113.98103	0.1	ShipXY
DE YUAN	Anchor Handling Tug	24-AUG-2021 08:54:11	802491.4	816071.4	22.16077	113.98107	0.2	ShipXY
DE YUAN	Anchor Handling Tug	24-AUG-2021 09:03:13	802513.5	816077.6	22.16097	113.98113	0.1	ShipXY
DE YUAN	Anchor Handling Tug	24-AUG-2021 09:09:11	802520.2	816082.8	22.16103	113.98118	0.1	ShipXY
DE YUAN	Anchor Handling Tug	24-AUG-2021 09:18:11	802524.6	816097.2	22.16107	113.98132	0.1	ShipXY
DE YUAN	Anchor Handling Tug	24-AUG-2021 09:24:11	802525.7	816105.5	22.16108	113.98141	0.1	ShipXY
DE YUAN	Anchor Handling Tug	24-AUG-2021 09:27:12	802525.7	816108.6	22.16108	113.98143	0.1	ShipXY
DE YUAN	Anchor Handling Tug	24-AUG-2021 09:39:11	802522.3	816123	22.16105	113.98157	0.1	ShipXY
DE YUAN	Anchor Handling Tug	24-AUG-2021 09:45:12	802520.1	816120.9	22.16103	113.98155	0.1	ShipXY
DE YUAN	Anchor Handling Tug	24-AUG-2021 09:51:12	802519.8	816126.1	22.16102	113.9816	0.2	ShipXY
DE YUAN	Anchor Handling Tug	24-AUG-2021 09:59:12	802519.8	816133.3	22.16099	113.98167	0.1	ShipXY
DE YUAN	Anchor Handling Tug	24-AUG-2021 10:09:14	802496.1	816141.5	22.1608	113.98175	0.1	ShipXY
DE YUAN	Anchor Handling Tug	24-AUG-2021 10:15:14	802486.9	816136.4	22.16073	113.98171	0.1	ShipXY
DE YUAN	Anchor Handling Tug	24-AUG-2021 10:21:11	802483.5	816134.3	22.16067	113.98168	0.1	ShipXY
DE YUAN	Anchor Handling Tug	24-AUG-2021 10:27:12	802483.5	816135.4	22.16068	113.98169	0.1	ShipXY
DE YUAN	Anchor Handling Tug	24-AUG-2021 10:33:14	802485.7	816141.5	22.16072	113.98175	0.2	ShipXY
DE YUAN	Anchor Handling Tug	24-AUG-2021 10:36:12	802478.1	816134.3	22.16065	113.98168	0.2	ShipXY
DE YUAN	Anchor Handling Tug	24-AUG-2021 10:42:14	802474.7	816138.4	22.16062	113.98172	0.1	ShipXY
DE YUAN	Anchor Handling Tug	24-AUG-2021 10:45:13	802474.7	816138.4	22.16062	113.98172	0.1	ShipXY

DE YUAN (Anchor Handling Tug)								
Historical Data Records (AUGUST 2021)								
Vessel Name	Vessel Type	Report time	Northing	Easting	Latitude	Longitude	Knots	Source
DE YUAN	Anchor Handling Tug	24-AUG-2021 11:00:15	802469.1	816141.5	22.16057	113.98175	0.1	ShipXY
DE YUAN	Anchor Handling Tug	24-AUG-2021 11:06:14	802480.2	816153.9	22.16067	113.98187	0.2	ShipXY
DE YUAN	Anchor Handling Tug	24-AUG-2021 11:09:10	802491.3	816165.3	22.16077	113.98198	0.1	ShipXY
DE YUAN	Anchor Handling Tug	24-AUG-2021 11:12:16	802472.4	816167.3	22.16069	113.982	0.1	ShipXY
DE YUAN	Anchor Handling Tug	24-AUG-2021 11:24:11	802475.7	816169.4	22.16063	113.98202	0.1	ShipXY
DE YUAN	Anchor Handling Tug	24-AUG-2021 11:29:22	802485.7	816167.3	22.16062	113.982	0.1	ShipXY
DE YUAN	Anchor Handling Tug	24-AUG-2021 11:42:17	802478.1	816170.4	22.16065	113.98203	0.1	ShipXY
DE YUAN	Anchor Handling Tug	24-AUG-2021 11:51:14	802470.2	816172.5	22.16068	113.98205	0.1	ShipXY
DE YUAN	Anchor Handling Tug	24-AUG-2021 12:03:13	802481.3	816184.8	22.16078	113.98217	0.1	ShipXY
DE YUAN	Anchor Handling Tug	24-AUG-2021 12:18:11	802475.7	816187.9	22.16063	113.9822	0.1	ShipXY
DE YUAN	Anchor Handling Tug	24-AUG-2021 12:24:14	802472.4	816191	22.16066	113.98223	0.1	ShipXY
DE YUAN	Anchor Handling Tug	24-AUG-2021 12:27:13	802470.2	816191	22.16068	113.98223	0.1	ShipXY
DE YUAN	Anchor Handling Tug	24-AUG-2021 12:42:11	802469.1	816201.3	22.16057	113.98233	0.1	ShipXY
DE YUAN	Anchor Handling Tug	24-AUG-2021 12:48:15	802463.5	816216.8	22.16052	113.98248	0.2	ShipXY
DE YUAN	Anchor Handling Tug	24-AUG-2021 12:54:14	802461.3	816216.1	22.16062	113.98251	0.1	ShipXY
DE YUAN	Anchor Handling Tug	24-AUG-2021 13:03:14	802458.1	816224	22.16047	113.98255	0.1	ShipXY
DE YUAN	Anchor Handling Tug	24-AUG-2021 13:15:15	802455.7	816226.1	22.16045	113.98257	0.1	ShipXY
DE YUAN	Anchor Handling Tug	24-AUG-2021 13:27:14	802459.1	816224	22.16048	113.98255	0.2	ShipXY
DE YUAN	Anchor Handling Tug	24-AUG-2021 13:30:12	802458.1	816226.1	22.16047	113.98257	0.1	ShipXY
DE YUAN	Anchor Handling Tug	24-AUG-2021 13:36:12	802452.4	816224	22.16042	113.98255	0.1	ShipXY
DE YUAN	Anchor Handling Tug	24-AUG-2021 13:48:13	802446.9	816220.9	22.16037	113.98252	0.1	ShipXY
DE YUAN	Anchor Handling Tug	24-AUG-2021 13:54:10	802448.1	816221.9	22.16038	113.98253	0.1	ShipXY
DE YUAN	Anchor Handling Tug	24-AUG-2021 14:00:14	802448.1	816221.9	22.16038	113.98253	0.1	ShipXY
DE YUAN	Anchor Handling Tug	24-AUG-2021 14:06:11	802442.5	816220.9	22.16033	113.98252	0.1	ShipXY
DE YUAN	Anchor Handling Tug	24-AUG-2021 14:12:11	802446.9	816221.9	22.16033	113.98253	0.1	ShipXY
DE YUAN	Anchor Handling Tug	24-AUG-2021 14:27:14	802446.9	816220.9	22.16037	113.98252	0.1	ShipXY
DE YUAN	Anchor Handling Tug	24-AUG-2021 14:36:12	802444.7	816220.9	22.16035	113.98252	0.1	ShipXY
DE YUAN	Anchor Handling Tug	24-AUG-2021 14:42:15	802439.1	816216.8	22.1603	113.98248	0.1	ShipXY
DE YUAN	Anchor Handling Tug	24-AUG-2021 14:48:14	802433.6	816215.7	22.16025	113.98247	0.1	ShipXY
DE YUAN	Anchor Handling Tug	24-AUG-2021 14:58:15	802435.9	816218.2	22.16032	113.9825	0.1	ShipXY
DE YUAN	Anchor Handling Tug	24-AUG-2021 15:08:19	802441.4	816218.8	22.16032	113.9825	0.3	ShipXY
DE YUAN	Anchor Handling Tug	24-AUG-2021 15:24:13	802435.8	816221.9	22.16027	113.98253	0.1	ShipXY
DE YUAN	Anchor Handling Tug	24-AUG-2021 15:45:13	802419.2	816211.6	22.16012	113.98243	0.1	ShipXY
DE YUAN	Anchor Handling Tug	24-AUG-2021 15:48:15	802422.5	816215.7	22.16015	113.98247	0.2	ShipXY
DE YUAN	Anchor Handling Tug	24-AUG-2021 15:57:17	802436.9	816224	22.16028	113.98255	0.1	ShipXY
DE YUAN	Anchor Handling Tug	24-AUG-2021 16:00:11	802435.8	816224	22.16027	113.98255	0.1	ShipXY
DE YUAN	Anchor Handling Tug	24-AUG-2021 16:03:13	802430.3	816221.9	22.16022	113.98243	0.1	ShipXY
DE YUAN	Anchor Handling Tug	24-AUG-2021 16:15:14	802419.2	816211.6	22.16012	113.98243	0.2	ShipXY
DE YUAN	Anchor Handling Tug	24-AUG-2021 16:24:12	802419.2	816211.6	22.16012	113.98243	0.1	ShipXY
DE YUAN	Anchor Handling Tug	24-AUG-2021 16:24:15	802420.3	816211.6	22.16013	113.98243	0.2	ShipXY
DE YUAN	Anchor Handling Tug	24-AUG-2021 16:30:14	802422.5	816216.7	22.16015	113.98248	0.1	ShipXY
DE YUAN	Anchor Handling Tug	24-AUG-2021 16:42:11	802419.2	816211.6	22.16012	113.98243	0.1	ShipXY
DE YUAN	Anchor Handling Tug	24-AUG-2021 16:52:12	802419.2	816211.6	22.16012	113.98243	0.1	ShipXY
DE YUAN	Anchor Handling Tug	24-AUG-2021 17:05:16	802417	816208.5	22.16011	113.9824	0.2	ShipXY
DE YUAN	Anchor Handling Tug	24-AUG-2021 17:12:11	802419.2	816198.2	22.16012	113.9823	0.1	ShipXY
DE YUAN	Anchor Handling Tug	24-AUG-2021 17:15:12	802413.7	816196.1	22.16007	113.98228	0.1	ShipXY
DE YUAN	Anchor Handling Tug	24-AUG-2021 17:30:13	802411.5	816187.9	22.1600			

DE YUAN (Anchor Handling Tug)

Historical Data Records (AUGUST 2021)

Vessel Name	Vessel Type	Report time	Northing	Easting	Latitude	Longitude	Knots	Source
DE YUAN	Anchor Handling Tug	25-AUG-2021 10:11:41	802773.4	815968	22.1588	113.98007	3.6	ShipXY
DE YUAN	Anchor Handling Tug	25-AUG-2021 10:17:49	802037.2	815441.6	22.15648	113.97497	2.8	ShipXY
DE YUAN	Anchor Handling Tug	25-AUG-2021 10:18:30	802095	815413.7	22.15637	113.9747	2.8	ShipXY
DE YUAN	Anchor Handling Tug	25-AUG-2021 10:19:18	801674	814565.4	22.15337	113.96648	1.2	ShipXY
DE YUAN	Anchor Handling Tug	25-AUG-2021 10:35:40	801694.1	814443.7	22.15355	113.9653	0.4	ShipXY
DE YUAN	Anchor Handling Tug	25-AUG-2021 10:41:50	801679.7	814433.3	22.15342	113.96518	0.3	ShipXY
DE YUAN	Anchor Handling Tug	25-AUG-2021 10:47:29	801638.7	814415.7	22.15305	113.96503	0.5	ShipXY
DE YUAN	Anchor Handling Tug	25-AUG-2021 10:50:10	801666.4	814423	22.1533	113.9651	0.3	ShipXY
DE YUAN	Anchor Handling Tug	25-AUG-2021 10:56:29	801658	814416.6	22.15323	113.96528	0.3	ShipXY
DE YUAN	Anchor Handling Tug	25-AUG-2021 11:05:30	801671.9	814467.4	22.15335	113.96553	0.3	ShipXY
DE YUAN	Anchor Handling Tug	25-AUG-2021 11:11:40	801658.5	814551.9	22.15323	113.96635	0.5	ShipXY
DE YUAN	Anchor Handling Tug	25-AUG-2021 11:16:59	801607.5	814608.6	22.15277	113.9669	0.4	ShipXY
DE YUAN	Anchor Handling Tug	25-AUG-2021 11:29:50	801694.2	814402.2	22.15355	113.96577	0.3	ShipXY
DE YUAN	Anchor Handling Tug	25-AUG-2021 11:36:10	801697.4	814457.1	22.15358	113.96543	1	ShipXY
DE YUAN	Anchor Handling Tug	25-AUG-2021 11:41:49	801697.4	814438.5	22.15358	113.96525	0.4	ShipXY
DE YUAN	Anchor Handling Tug	25-AUG-2021 11:47:49	801703	814400.4	22.15363	113.96488	0.5	ShipXY
DE YUAN	Anchor Handling Tug	25-AUG-2021 11:55:50	801694.2	814415.7	22.15323	113.96528	0.3	ShipXY
DE YUAN	Anchor Handling Tug	25-AUG-2021 11:59:50	801661.1	814538.4	22.15235	113.96622	2	ShipXY
DE YUAN	Anchor Handling Tug	25-AUG-2021 12:05:49	801342.2	815077.6	22.15208	113.97145	5.9	ShipXY
DE YUAN	Anchor Handling Tug	25-AUG-2021 12:11:40	801567.1	815769	22.15242	113.97815	5	ShipXY
DE YUAN	Anchor Handling Tug	25-AUG-2021 12:17:40	801288.8	816478.4	22.1575	113.98502	5.1	ShipXY
DE YUAN	Anchor Handling Tug	25-AUG-2021 12:23:40	802391.1	817479.2	22.15988	113.99172	6.7	ShipXY
DE YUAN	Anchor Handling Tug	25-AUG-2021 12:29:45	802466.9	818292.5	22.16058	114.00078	10.3	ShipXY
DE YUAN	Anchor Handling Tug	25-AUG-2021 12:35:46	802636.4	820222.5	22.16213	114.02907	11.7	ShipXY
DE YUAN	Anchor Handling Tug	25-AUG-2021 12:41:26	803071.9	823047.6	22.16608	114.0487	11.8	ShipXY
DE YUAN	Anchor Handling Tug	25-AUG-2021 12:47:39	802987.1	825335.3	22.16533	114.07088	11.7	ShipXY
DE YUAN	Anchor Handling Tug	25-AUG-2021 12:53:40	802987.1	827245.3	22.16532	114.0804	10.3	ShipXY
DE YUAN	Anchor Handling Tug	25-AUG-2021 12:54:46	802575.9	827685.6	22.16163	114.09367	7.3	ShipXY
DE YUAN	Anchor Handling Tug	25-AUG-2021 13:00:57	802889.5	828537.5	22.15995	114.10193	2.9	ShipXY
DE YUAN	Anchor Handling Tug	25-AUG-2021 13:05:24	802309.6	828849	22.15923	114.10495	1.8	ShipXY
DE YUAN	Anchor Handling Tug	25-AUG-2021 13:11:40	802929.7	829398.8	22.15908	114.11028	3.5	ShipXY
DE YUAN	Anchor Handling Tug	25-AUG-2021 13:17:40	802931.1	817479.2	22.15988	113.99172	6.7	ShipXY
DE YUAN	Anchor Handling Tug	25-AUG-2021 13:19:59	802148.5	830057.8	22.15778	114.11667	1.9	ShipXY
DE YUAN	Anchor Handling Tug	25-AUG-2021 13:29:40	802008.8	830427	22.15652	114.12025	0.9	ShipXY
DE YUAN	Anchor Handling Tug	25-AUG-2021 13:35:45	801342.2	830517.7	22.15475	114.12113	1.6	ShipXY
DE YUAN	Anchor Handling Tug	25-AUG-2021 13:40:19	801038.3	830385.7	22.15498	114.11895	1	ShipXY
DE YUAN	Anchor Handling Tug	25-AUG-2021 13:44:25	801923.7	830120.6	22.15575	114.11728	5.1	ShipXY
DE YUAN	Anchor Handling Tug	25-AUG-2021 13:53:45	802476.2	827855.8	22.16073	114.09532	9.8	ShipXY
DE YUAN	Anchor Handling Tug	25-AUG-2021 13:59:45	802914.6	826124.2	22.16468	114.07853	9.9	ShipXY
DE YUAN	Anchor Handling Tug	25-AUG-2021 14:05:40	802486.2	824329.2	22.1608	114.06113	9.9	ShipXY
DE YUAN	Anchor Handling Tug	25-AUG-2021 14:11:39	802393.9	825416	22.15905	114.0430	9.6	ShipXY
DE YUAN	Anchor Handling Tug	25-AUG-2021 14:17:39	802531.4	827069.4	22.16118	114.02653	9.6	ShipXY
DE YUAN	Anchor Handling Tug	25-AUG-2021 14:24:00	802848.9	818947.5	22.16403	114.00895	9.4	ShipXY
DE YUAN	Anchor Handling Tug	25-AUG-2021 14:29:38	802609.5	817260.8	22.16185	113.99226	8.8	ShipXY
DE YUAN	Anchor Handling Tug	25-AUG-2021 14:35:39	802475.3	816485	22.16063	113.98508	1.6	ShipXY
DE YUAN	Anchor Handling Tug	25-AUG-2021 14:41:40	802391.1	816102.7	22.16102	113.98237	0.4	ShipXY
DE YUAN	Anchor Handling Tug	25-AUG-2021 14:47:40	802616	816446	22.16169	113.9847	0.8	ShipXY
DE YUAN	Anchor Handling Tug	25-AUG-2021 14:53:40	802654.6	816598.7	22.16225	113.98618	0.8	ShipXY
DE YUAN	Anchor Handling Tug	25-AUG-2021 15:00:39	802604.4	816885.6	22.1618	113.98868	1.2	ShipXY
DE YUAN	Anchor Handling Tug	25-AUG-2021 15:05:39	802485.8	816968.8	22.16073	113.98977	2.2	ShipXY
DE YUAN	Anchor Handling Tug	25-AUG-2021 15:11:40	802393.9	815984.1	22.15648	113.98237	2.8	ShipXY
DE YUAN	Anchor Handling Tug	25-AUG-2021 15:17:34	801735.5	814902.8	22.15393	113.96975	5.2	ShipXY
DE YUAN	Anchor Handling Tug	25-AUG-2021 15:23:46	801695.9	814546.8	22.1536	113.96363	1.7	ShipXY
DE YUAN	Anchor Handling Tug	25-AUG-2021 15:28:19	801725.2	814350.9	22.15383	113.9644	0.3	ShipXY
DE YUAN	Anchor Handling Tug	25-AUG-2021 15:35:39	801730.7	814415.8	22.15377	113.96503	0.3	ShipXY
DE YUAN	Anchor Handling Tug	25-AUG-2021 15:41:40	802465.9	814402.2	22.15323	113.96528	0.3	ShipXY
DE YUAN	Anchor Handling Tug	25-AUG-2021 15:47:45	801725.2	814352.9	22.15383	113.96442	0.3	ShipXY
DE YUAN	Anchor Handling Tug	25-AUG-2021 15:53:46	801853.5	815286.6	22.155	113.97347	8.1	ShipXY
DE YUAN	Anchor Handling Tug	25-AUG-2021 15:59:21	802461.3	816206.5	22.1605	113.98237	0.7	ShipXY
DE YUAN	Anchor Handling Tug	25-AUG-2021 16:04:14	802408	816350.8	22.16023	113.98378	0.7	ShipXY

DE YUAN (Anchor Handling Tug)

Historical Data Records (AUGUST 2021)

Vessel Name	Vessel Type	Report time	Northing	Easting	Latitude	Longitude	Knots	Source
DE YUAN	Anchor Handling Tug	25-AUG-2021 16:13:12	802409.1	816350.8	22.16003	113.98378	0.2	ShipXY
DE YUAN	Anchor Handling Tug	25-AUG-2021 16:22:09	802424.6	816352.9	22.16017	113.9838	0	ShipXY
DE YUAN	Anchor Handling Tug	25-AUG-2021 16:25:15	802424.6	816352.9	22.16017	113.9838	0	ShipXY
DE YUAN	Anchor Handling Tug	25-AUG-2021 16:40:09	802411.3	816347.7	22.16005	113.98375	0.1	ShipXY
DE YUAN	Anchor Handling Tug	25-AUG-2021 16:40:12	802411.3	816347.7	22.16005	113.98375	0.1	ShipXY
DE YUAN	Anchor Handling Tug	25-AUG-2021 16:49:12	802403.6	816337.4	22.15998	113.98365	0.1	ShipXY
DE YUAN	Anchor Handling Tug	25-AUG-2021 16:52:15	802403.6	816339.5	22.15998	113.98367	0	ShipXY
DE YUAN	Anchor Handling Tug	25-AUG-2021 17:04:10	802405.8	816339.5	22.16	113.98367	0.1	ShipXY
DE YUAN	Anchor Handling Tug	25-AUG-2021 17:16:15	802405.8	816337.1	22.15987	113.98355	0.2	ShipXY
DE YUAN	Anchor Handling Tug	25-AUG-2021 17:19:16	802403.6	816327.1	22.15998	113.98355	0.1	ShipXY
DE YUAN	Anchor Handling Tug	25-AUG-2021 17:28:10	802405.8	816334.3	22.15997	113.98362	0.1	ShipXY
DE YUAN	Anchor Handling Tug	25-AUG-2021 17:34:13	802403.6	816340.5	22.15998	113.98368	0.1	ShipXY
DE YUAN	Anchor Handling Tug	25-AUG-2021 17:46:12	802405.8	816339.5	22.16	113.98367	0	ShipXY
DE YUAN	Anchor Handling Tug	25-AUG-2021 17:52:17	802400.2	816334.3	22.15995	113.98362	0	ShipXY
DE YUAN	Anchor Handling Tug	25-AUG-2021 18:04:09	802400.2	816334.3	22.15995	113.98362	0.1	ShipXY
DE YUAN	Anchor Handling Tug	25-AUG-2021 18:04:15	802400.2	816334.3	22.15995	113.98362	0.1	ShipXY
DE YUAN	Anchor Handling Tug	25-AUG-2021 18:25:14	802394.7	816234	22.1599	113.98352	0.1	ShipXY
DE YUAN	Anchor Handling Tug	25-AUG-2021 18:31:12	802391.4	816318.6	22.15987	113.98345	0.2	ShipXY
DE YUAN	Anchor Handling Tug	25-AUG-2021 18:40:10	802397	816308.0	22.15992	113.98332	0	ShipXY
DE YUAN	Anchor Handling Tug	25-AUG-2021 18:49:15	802397	816303.4	22.15992	113.98332	0	ShipXY
DE YUAN	Anchor Handling Tug	25-AUG-2021 19:04:14	802391.4	816299.2	22.15987	113.98328	0	ShipXY
DE YUAN	Anchor Handling Tug	25-AUG-2021 19:19:15	802394.8	816277.6	22.1599	113.98307	0.1	ShipXY
DE YUAN	Anchor Handling Tug	25-AUG-2021 19:28:16	802398.1	816278.6	22.15993	113.98308	0	ShipXY
DE YUAN	Anchor Handling Tug	25-AUG-2021 19:34:15	802394.8	816277.6	22.1599	113.98307	0	ShipXY
DE YUAN	Anchor Handling Tug	25-AUG-2021 19:46:16	802400.3	816274	22.15995	113.98302	0	ShipXY
DE YUAN	Anchor Handling Tug	25-AUG-2021 19:52:15	802403.6	816265.2	22.15998	113.98295	0.1	ShipXY
DE YUAN	Anchor Handling Tug	25-AUG-2021 19:58:16	802402.5	816272.4	22.15997	113.98302	0.1	ShipXY
DE YUAN	Anchor Handling Tug	25-AUG-2021 20:04:15	802403.6	816268.3	22.15998	113.98298	0.1	ShipXY
DE YUAN	Anchor Handling Tug	25-AUG-2021 20:19:18	802425.8	816260.1	22.16018	113.9829	0	ShipXY
DE YUAN	Anchor Handling Tug	25-AUG-2021 20:22:12	802400.2	816260.1	22.16022	113.9829	0.2	ShipXY
DE YUAN	Anchor Handling Tug	25-AUG-2021 20:40:15	802431.3	816254.9	22.16023	113.98285	0.1	ShipXY
DE YUAN	Anchor Handling Tug	25-AUG-2021 20:45:17	802424.7	816252.9	22.16017	113.98283	0.1	ShipXY
DE YUAN	Anchor Handling Tug	25-AUG-2021 20:55:15	802433.6	816249.8	22.16025	113.9828	0.1	ShipXY
DE YUAN	Anchor Handling Tug	25-AUG-2021 20:58:15	802436.9	816247.7	22.16028	113.98278	0	ShipXY
DE YUAN	Anchor Handling Tug	25-AUG-2021 21:07:18	802435.8	816237.4	22.16027	113.98268	0	ShipXY
DE YUAN	Anchor Handling Tug	25-AUG-2021 21:13:16	802439.1	816236.4	22.16023	113.98267	0.1	ShipXY
DE YUAN	Anchor Handling Tug	25-AUG-2021 21:19:15	802435.8	816232.2	22.16027	113.98263	0	ShipXY
DE YUAN	Anchor Handling Tug	25-AUG-2021 21:22:11	802435.8	816234.3	22.16027	113.98265	0	ShipXY
DE YUAN	Anchor Handling Tug	25-AUG-2021 21:34:16	802439.1	816232.2	22.1603	113.98263	0.1	ShipXY
DE YUAN	Anchor Handling Tug	25-AUG-2021 21:37:15	802439.1	816232.2	22.1603	113.98263	0	ShipXY
DE YUAN	Anchor Handling Tug	25-AUG-2021 21:43:16	802441.3	816234.3	22.16032	113.98265	0.1	ShipXY
DE YUAN	Anchor Handling Tug	25-AUG-2021 21:52:12	802457.9	816237.4	22.16047	113.98268	0.1	ShipXY
DE YUAN	Anchor Handling Tug	25-AUG-2021 22:07:13	802463.5	816241.6	22.16052	113.98272	0.1	ShipXY
DE YUAN	Anchor Handling Tug	25-AUG-2021 22:16:15	802463.5	816241.6	22.16052	113.98272	0.1	ShipXY
DE YUAN	Anchor Handling Tug	25-AUG-2021 22:28:17	802472.3	816251.9	22.1606	113.98282	0	ShipXY
DE YUAN	Anchor Handling Tug	25-AUG-2021 22:46:17	802469	816247.7	22.16057	113.98278	0	ShipXY
DE YUAN	Anchor Handling Tug	25-AUG-2021 22:49:09	802469	816247.7	22.16057</			

DE YUAN (Anchor Handling Tug)								
Historical Data Records (AUGUST 2021)								
Vessel Name	Vessel Type	Report time	Northing	Easting	Latitude	Longitude	Knots	Source
DE YUAN	Anchor Handling Tug	27-AUG-2021 20:40:19	802450.5	816017.7	22.1604	113.98055	0.1	ShipXY
DE YUAN	Anchor Handling Tug	27-AUG-2021 20:46:19	802450.5	816017.7	22.1604	113.98055	0	ShipXY
DE YUAN	Anchor Handling Tug	27-AUG-2021 20:55:20	802444.9	816014.6	22.16035	113.98052	0.3	ShipXY
DE YUAN	Anchor Handling Tug	27-AUG-2021 21:07:16	802442.7	816014.6	22.16033	113.98052	0.1	ShipXY
DE YUAN	Anchor Handling Tug	27-AUG-2021 21:13:19	802444.9	816014.6	22.16035	113.98052	0.3	ShipXY
DE YUAN	Anchor Handling Tug	27-AUG-2021 21:19:20	802447.2	816015.6	22.16037	113.98053	0.2	ShipXY
DE YUAN	Anchor Handling Tug	27-AUG-2021 21:25:27	802447.2	816017.7	22.16037	113.98055	0.1	ShipXY
DE YUAN	Anchor Handling Tug	27-AUG-2021 21:31:20	802446.3	816017.7	22.16038	113.98055	0.2	ShipXY
DE YUAN	Anchor Handling Tug	27-AUG-2021 21:46:17	802444.9	816017.7	22.16035	113.98055	0.1	ShipXY
DE YUAN	Anchor Handling Tug	27-AUG-2021 21:46:33	802444.9	816017.7	22.16035	113.98055	0.1	ShipXY
DE YUAN	Anchor Handling Tug	27-AUG-2021 21:49:18	802447.1	816019.8	22.16037	113.98057	0.1	ShipXY
DE YUAN	Anchor Handling Tug	27-AUG-2021 22:01:18	802444.9	816020.8	22.16035	113.98058	0.1	ShipXY
DE YUAN	Anchor Handling Tug	27-AUG-2021 22:08:19	802436.1	816017.7	22.16035	113.98055	0.2	ShipXY
DE YUAN	Anchor Handling Tug	27-AUG-2021 22:28:19	802439.4	816017.7	22.16033	113.98055	0.1	ShipXY
DE YUAN	Anchor Handling Tug	27-AUG-2021 22:34:19	802444.9	816019.8	22.16035	113.98057	0	ShipXY
DE YUAN	Anchor Handling Tug	27-AUG-2021 22:34:20	802444.9	816019.8	22.16035	113.98057	0	ShipXY
DE YUAN	Anchor Handling Tug	27-AUG-2021 22:49:22	802442.7	816017.7	22.16033	113.98055	0.1	ShipXY
DE YUAN	Anchor Handling Tug	27-AUG-2021 22:58:19	802439.4	816017.7	22.16035	113.98055	0.1	ShipXY
DE YUAN	Anchor Handling Tug	27-AUG-2021 23:10:20	802433.9	816017.7	22.16025	113.98055	0.1	ShipXY
DE YUAN	Anchor Handling Tug	27-AUG-2021 23:22:18	802430.5	816015.6	22.16022	113.98053	0.2	ShipXY
DE YUAN	Anchor Handling Tug	27-AUG-2021 23:22:22	802430.5	816015.6	22.16022	113.98053	0.2	ShipXY
DE YUAN	Anchor Handling Tug	27-AUG-2021 23:34:19	802431.6	816017.7	22.16023	113.98055	0	ShipXY
DE YUAN	Anchor Handling Tug	27-AUG-2021 23:43:17	802442.7	816020.8	22.16033	113.98058	0	ShipXY
DE YUAN	Anchor Handling Tug	27-AUG-2021 23:55:22	802439.4	816019.8	22.1603	113.98057	0.2	ShipXY
DE YUAN	Anchor Handling Tug	28-AUG-2021 00:01:16	802437.2	816019.8	22.16028	113.98057	0.2	ShipXY
DE YUAN	Anchor Handling Tug	28-AUG-2021 00:10:18	802436.1	816017.7	22.16027	113.98055	0.3	ShipXY
DE YUAN	Anchor Handling Tug	28-AUG-2021 00:23:19	802436.1	816017.7	22.16027	113.98055	0.1	ShipXY
DE YUAN	Anchor Handling Tug	28-AUG-2021 00:28:19	802417.2	816022.8	22.16017	113.9806	0.1	ShipXY
DE YUAN	Anchor Handling Tug	28-AUG-2021 00:34:19	802413.9	816025.9	22.16007	113.98063	0	ShipXY
DE YUAN	Anchor Handling Tug	28-AUG-2021 00:37:20	802413.9	816024.9	22.16007	113.98062	0.2	ShipXY
DE YUAN	Anchor Handling Tug	28-AUG-2021 00:46:19	802422.8	816024.9	22.16015	113.98062	0.2	ShipXY
DE YUAN	Anchor Handling Tug	28-AUG-2021 00:55:20	802420.6	816017.7	22.16013	113.98055	0.1	ShipXY
DE YUAN	Anchor Handling Tug	28-AUG-2021 01:01:20	802422.8	816017.7	22.16015	113.98055	0.2	ShipXY
DE YUAN	Anchor Handling Tug	28-AUG-2021 01:10:19	802417.3	816017.7	22.1601	113.98055	0.1	ShipXY
DE YUAN	Anchor Handling Tug	28-AUG-2021 01:13:20	802413.9	816017.7	22.16007	113.98055	0.1	ShipXY
DE YUAN	Anchor Handling Tug	28-AUG-2021 01:28:19	802409.5	816030	22.16003	113.98067	0.1	ShipXY
DE YUAN	Anchor Handling Tug	28-AUG-2021 01:37:20	802402.8	816028	22.15997	113.98065	0.1	ShipXY
DE YUAN	Anchor Handling Tug	28-AUG-2021 01:43:20	802398.4	816033.1	22.15993	113.9807	0.2	ShipXY
DE YUAN	Anchor Handling Tug	28-AUG-2021 01:52:09	802395.1	816035.2	22.1599	113.98072	0.2	ShipXY
DE YUAN	Anchor Handling Tug	28-AUG-2021 02:05:21	802396.4	816040.3	22.15989	113.98077	0.4	ShipXY
DE YUAN	Anchor Handling Tug	28-AUG-2021 02:04:29	802395.1	816043.4	22.1599	113.98078	0.4	ShipXY
DE YUAN	Anchor Handling Tug	28-AUG-2021 02:07:41	802391.8	816041.4	22.15987	113.98078	0.4	ShipXY
DE YUAN	Anchor Handling Tug	28-AUG-2021 02:16:39	802380.7	816043.4	22.15977	113.9808	0.1	ShipXY
DE YUAN	Anchor Handling Tug	28-AUG-2021 02:22:40	802381.8	816059.8	22.15978	113.98095	0.1	ShipXY
DE YUAN	Anchor Handling Tug	28-AUG-2021 02:29:29	802385.1	816071.3	22.15985	113.98104	0.2	ShipXY
DE YUAN	Anchor Handling Tug	28-AUG-2021 02:40:40	802392.8	816076.4	22.15988	113.98112	0.1	ShipXY
DE YUAN	Anchor Handling Tug	28-AUG-2021 02:52:40	802400.6	816084.7	22.15995	113.9812	0.1	ShipXY
DE YUAN	Anchor Handling Tug	28-AUG-2021 02:58:39	802403.9	816082.6	22.15998	113.98118	0	ShipXY
DE YUAN	Anchor Handling Tug	28-AUG-2021 03:06:38	802403.9	816082.6	22.15998	113.98118	0	ShipXY
DE YUAN	Anchor Handling Tug	28-AUG-2021 03:19:40	802402.8	816062	22.15982	113.98098	0	ShipXY
DE YUAN	Anchor Handling Tug	28-AUG-2021 03:28:40	802386.2	816051.7	22.15982	113.98098	0	ShipXY
DE YUAN	Anchor Handling Tug	28-AUG-2021 03:34:40	802391.7	816048.6	22.15997	113.98085	0.1	ShipXY
DE YUAN	Anchor Handling Tug	28-AUG-2021 03:40:40	802402.8	816041.4	22.15997	113.98078	0.1	ShipXY
DE YUAN	Anchor Handling Tug	28-AUG-2021 03:46:40	802402.8	816043.4	22.15997	113.9808	0	ShipXY
DE YUAN	Anchor Handling Tug	28-AUG-2021 03:52:39	802398.4	816043.4	22.15993	113.9808	0	ShipXY
DE YUAN	Anchor Handling Tug	28-AUG-2021 03:58:40	802392.9	816043.4	22.15988	113.9808	0.1	ShipXY
DE YUAN	Anchor Handling Tug	28-AUG-2021 04:10:29	802392.9	816059.8	22.15988	113.98095	0.1	ShipXY

DE YUAN (Anchor Handling Tug)								
Historical Data Records (AUGUST 2021)								
Vessel Name	Vessel Type	Report time	Northing	Easting	Latitude	Longitude	Knots	Source
DE YUAN	Anchor Handling Tug	28-AUG-2021 04:22:40	802391.7	816051.7	22.15987	113.98088	0.1	ShipXY
DE YUAN	Anchor Handling Tug	28-AUG-2021 04:28:29	802384	816056.8	22.1598	113.98093	0.2	ShipXY
DE YUAN	Anchor Handling Tug	28-AUG-2021 04:31:37	802391.7	816056.8	22.15987	113.98093	0.1	ShipXY
DE YUAN	Anchor Handling Tug	28-AUG-2021 04:37:40	802395.1	816053.7	22.1599	113.9809	0	ShipXY
DE YUAN	Anchor Handling Tug	28-AUG-2021 04:46:37	802386.2	816055.8	22.15982	113.98092	0.2	ShipXY
DE YUAN	Anchor Handling Tug	28-AUG-2021 04:49:41	802387.3	816055.8	22.15983	113.98092	0	ShipXY
DE YUAN	Anchor Handling Tug	28-AUG-2021 04:58:40	802389.5	816056.8	22.15985	113.98087	0.1	ShipXY
DE YUAN	Anchor Handling Tug	28-AUG-2021 05:04:29	802389.5	816051.7	22.1598	113.98088	0	ShipXY
DE YUAN	Anchor Handling Tug	28-AUG-2021 05:10:40	802389.5	816056.8	22.15985	113.98093	0.1	ShipXY
DE YUAN	Anchor Handling Tug	28-AUG-2021 05:22:40	802392.8	816079.5	22.15988	113.98115	0.1	ShipXY
DE YUAN	Anchor Handling Tug	28-AUG-2021 05:28:40	802391.7	816082.6	22.15987	113.98118	0.1	ShipXY
DE YUAN	Anchor Handling Tug	28-AUG-2021 05:40:29	802387.3	816071.3	22.15983	113.98107	0.1	ShipXY
DE YUAN	Anchor Handling Tug	28-AUG-2021 05:52:29	802386.2	816069.2	22.15982	113.98105	0	ShipXY
DE YUAN	Anchor Handling Tug	28-AUG-2021 06:04:40	802413.8	816082.6	22.16007	113.98118	0.2	ShipXY
DE YUAN	Anchor Handling Tug	28-AUG-2021 06:10:40	802417.2	816084.7	22.16011	113.9812	0	ShipXY
DE YUAN	Anchor Handling Tug	28-AUG-2021 06:16:29	802415	816086.8	22.16008	113.98122	0.1	ShipXY
DE YUAN	Anchor Handling Tug	28-AUG-2021 06:22:40	802413.8	816081.9	22.16005	113.98133	0.2	ShipXY
DE YUAN	Anchor Handling Tug	28-AUG-2021 06:28:41	802411.6	816091.9	22.16005	113.98127	0.1	ShipXY
DE YUAN	Anchor Handling Tug	28-AUG-2021 06:34:40	802422.7	816091.9	22.16015	113.98127	0.1	ShipXY
DE YUAN	Anchor Handling Tug	28-AUG-2021 06:37:29	802428.2	816091.9	22.1602	113.98127	0.1	ShipXY
DE YUAN	Anchor Handling Tug	28-AUG-2021 06:52:29	802417.2	816097.1	22.16011	113.98132	0.1	ShipXY
DE YUAN	Anchor Handling Tug	28-AUG-2021 07:07:38	802420.5	816098.1	22.16013	113.98133	0.1	ShipXY
DE YUAN	Anchor Handling Tug	28-AUG-2021 07:16:40	802417.2	816098.1	22.16011	113.98133	0.1	ShipXY
DE YUAN	Anchor Handling Tug	28-AUG-2021 07:19:39	802422.7	816100.2	22.16015	113.98135	0	ShipXY
DE YUAN	Anchor Handling Tug	28-AUG-2021 07:25:29	802428.2	816097.1	22.1602	113.98132	0.1	ShipXY
DE YUAN	Anchor Handling Tug	28-AUG-2021 07:34:29	802411.6	816093	22.16005	113.98133	0.2	ShipXY
DE YUAN	Anchor Handling Tug	28-AUG-2021 07:37:40	802431.6	816093	22.16023	113.98128	0.3	ShipXY
DE YUAN	Anchor Handling Tug	28-AUG-2021 07:52:29	802431.6	816082.7	22.16023	113.98115	0.1	ShipXY
DE YUAN	Anchor Handling Tug	28-AUG-2021 07:58:40	802431.6	816079.6	22.16023	113.98115	0.1	ShipXY
DE YUAN	Anchor Handling Tug	28-AUG-2021 08:07:29	802428.2	816079.6	22.1602	113.98115	0.3	ShipXY
DE YUAN	Anchor Handling Tug	28-AUG-2021 08:16:40	802429.9	816076.2	22.16017	113.98103	0.2	ShipXY
DE YUAN	Anchor Handling Tug	28-AUG-2021 08:16:42	802424.9	816067.2	22.16017	113.98103	0.2	ShipXY
DE YUAN	Anchor Handling Tug	28-AUG-2021 08:25:29	802420.5	816067.2	22.16013	113.98103	0	ShipXY
DE YUAN	Anchor Handling Tug	28-AUG-2021 08:34:40	802428.3	816066.2	22.1602	113.98102	0.1	ShipXY
DE YUAN	Anchor Handling Tug	28-AUG-2021 08:46:28	802430.5	816062	22.16022	113.98098	0	ShipXY
DE YUAN	Anchor Handling Tug	28-AUG-2021 08:49:39	802430.5	816062	22.16022	113.98098	0	ShipXY
DE YUAN	Anchor Handling Tug	28-AUG-2021 08:52:41	802425	816055.8	22.16017	113.98092	0.2	ShipXY
DE YUAN	Anchor Handling Tug	28-AUG-2021 08:55:29	802420.5	816053.8	22.16013	113.9809	0.1	ShipXY
DE YUAN	Anchor Handling Tug	28-AUG-2021 09:04:29	802415	816051.7	22.16008	113.98088	0	ShipXY
DE YUAN	Anchor Handling Tug	28-AUG-2021 09:16:40	802413.9	816028	22.16007	113.98065	0.3	ShipXY
DE YUAN	Anchor Handling Tug	28-AUG-2021 09:22:40	802417.3	816015.6	22.16011	113.98053	0.2	ShipXY
DE YUAN	Anchor Handling Tug	28-AUG-2021 09:34:40	802433.9	816015.6	22.16023	113.98053	0.2	ShipXY
DE YUAN	Anchor Handling Tug	28-AUG-2021 09:40:41	802420.6	816022.8	22.16013	113.9806	0.2	ShipXY
DE YUAN	Anchor Handling Tug	28-AUG-2021 09:49:25	802418.2	816019.8	22.16012	113.98057	0.1	ShipXY
DE YUAN	Anchor Handling Tug	28-AUG-2021 09:55:40	802420.6	816019.7	22.16013	113.98057	0	ShipXY
DE YUAN	Anchor Handling Tug	28-AUG-2021 10:04:28	802425	816017.7	22.16017	113.98055	0.4	ShipXY
DE YUAN	Anchor Handling Tug	28-AUG-2021 10:17:41	802426.1	816017.7	22.16018	113.98055	0.2	ShipXY
DE YUAN	Anchor Handling Tug	28-AUG-2021 10:31:40	802425	816017.7	22.16017	113.98055	0.2	ShipXY
DE YUAN	Anchor Handling Tug	28-AUG-2021 10:37:40	802431.6	816017.7	22.16023	113.98055	0.1	ShipXY
DE YUAN	Anchor Handling Tug	28-AUG-2021 10:46:28	802430.5	816017.7	22.16023	113.98055	0.1	ShipXY
DE YUAN	Anchor Handling Tug	28-AUG-2021 1						

DE YUAN (Anchor Handling Tug)								
Historical Data Records (AUGUST 2021)								
Vessel Name	Vessel Type	Report time	Northing	Easting	Latitude	Longitude	Knots	Source
DE YUAN	Anchor Handling Tug	29-AUG-2021 01:10:51	802339.2	816403.2	22.1594	113.98427	0.1	ShpXY
DE YUAN	Anchor Handling Tug	29-AUG-2021 01:19:50	802322.6	816416.7	22.15925	113.98442	0	ShpXY
DE YUAN	Anchor Handling Tug	29-AUG-2021 01:31:51	802311.6	816407.4	22.15915	113.98433	0.2	ShpXY
DE YUAN	Anchor Handling Tug	29-AUG-2021 01:43:54	802319.3	816392.9	22.15922	113.98418	0.2	ShpXY
DE YUAN	Anchor Handling Tug	29-AUG-2021 01:55:40	802324.9	816386.8	22.15927	113.98413	0.1	ShpXY
DE YUAN	Anchor Handling Tug	29-AUG-2021 01:58:53	802326	816386.8	22.15928	113.98413	0.1	ShpXY
DE YUAN	Anchor Handling Tug	29-AUG-2021 02:13:40	802339.3	816391	22.15924	113.98417	0.1	ShpXY
DE YUAN	Anchor Handling Tug	29-AUG-2021 02:22:50	802337.5	816385.8	22.15922	113.98412	0.2	ShpXY
DE YUAN	Anchor Handling Tug	29-AUG-2021 02:32:52	802319.3	816403.2	22.15922	113.98428	0	ShpXY
DE YUAN	Anchor Handling Tug	29-AUG-2021 02:37:40	802314.9	816407.4	22.15918	113.98433	0.2	ShpXY
DE YUAN	Anchor Handling Tug	29-AUG-2021 02:43:52	802311.6	816407.4	22.15915	113.98433	0.2	ShpXY
DE YUAN	Anchor Handling Tug	29-AUG-2021 02:55:40	802313.8	816411.6	22.15917	113.98437	0.1	ShpXY
DE YUAN	Anchor Handling Tug	29-AUG-2021 03:07:52	802313.8	816412.6	22.15917	113.98438	0.2	ShpXY
DE YUAN	Anchor Handling Tug	29-AUG-2021 03:16:49	802309.3	816411.5	22.15912	113.98437	0.2	ShpXY
DE YUAN	Anchor Handling Tug	29-AUG-2021 03:19:53	802308.2	816406.4	22.15912	113.98432	0.1	ShpXY
DE YUAN	Anchor Handling Tug	29-AUG-2021 03:29:40	802308.2	816399.9	22.15912	113.98425	0	ShpXY
DE YUAN	Anchor Handling Tug	29-AUG-2021 03:38:44	802306	816396.1	22.15911	113.98422	0	ShpXY
DE YUAN	Anchor Handling Tug	29-AUG-2021 03:43:54	802313.8	816388.9	22.15917	113.98415	0.1	ShpXY
DE YUAN	Anchor Handling Tug	29-AUG-2021 03:49:52	802319.3	816390.9	22.15922	113.98417	0.2	ShpXY
DE YUAN	Anchor Handling Tug	29-AUG-2021 03:55:43	802324.9	816397.1	22.15927	113.98423	0	ShpXY
DE YUAN	Anchor Handling Tug	29-AUG-2021 04:13:53	802313.8	816401.2	22.15917	113.98427	0.1	ShpXY
DE YUAN	Anchor Handling Tug	29-AUG-2021 04:25:53	802313.8	816404.3	22.15917	113.98443	0	ShpXY
DE YUAN	Anchor Handling Tug	29-AUG-2021 04:34:53	802314.9	816405.9	22.15918	113.98435	0.1	ShpXY
DE YUAN	Anchor Handling Tug	29-AUG-2021 04:40:53	802314.9	816411.6	22.15918	113.98437	0.1	ShpXY
DE YUAN	Anchor Handling Tug	29-AUG-2021 04:43:52	802319.3	816411.6	22.15922	113.98437	0.1	ShpXY
DE YUAN	Anchor Handling Tug	29-AUG-2021 04:48:53	802320.4	816412.6	22.15923	113.98438	0	ShpXY
DE YUAN	Anchor Handling Tug	29-AUG-2021 04:55:40	802317.1	816414.7	22.1592	113.98444	0.2	ShpXY
DE YUAN	Anchor Handling Tug	29-AUG-2021 05:01:52	802319.3	816412.6	22.15922	113.98438	0.1	ShpXY
DE YUAN	Anchor Handling Tug	29-AUG-2021 05:04:52	802322.6	816411.6	22.15925	113.98437	0.1	ShpXY
DE YUAN	Anchor Handling Tug	29-AUG-2021 05:13:53	802328.2	816403.2	22.1593	113.98427	0.1	ShpXY
DE YUAN	Anchor Handling Tug	29-AUG-2021 05:28:53	802325.9	816416.7	22.15928	113.98442	0	ShpXY
DE YUAN	Anchor Handling Tug	29-AUG-2021 05:34:53	802328.2	816416.7	22.1593	113.98442	0	ShpXY
DE YUAN	Anchor Handling Tug	29-AUG-2021 05:37:54	802334.4	816411.6	22.15932	113.98437	0.1	ShpXY
DE YUAN	Anchor Handling Tug	29-AUG-2021 05:46:53	802335.9	816407.5	22.15937	113.98433	0	ShpXY
DE YUAN	Anchor Handling Tug	29-AUG-2021 05:52:53	802335.9	816406.4	22.15937	113.98432	0	ShpXY
DE YUAN	Anchor Handling Tug	29-AUG-2021 06:01:53	802339.2	816404.4	22.1594	113.98433	0.1	ShpXY
DE YUAN	Anchor Handling Tug	29-AUG-2021 06:13:40	802337.5	816391	22.15935	113.98417	0.2	ShpXY
DE YUAN	Anchor Handling Tug	29-AUG-2021 06:22:53	802333.7	816392.9	22.15935	113.98418	0.1	ShpXY
DE YUAN	Anchor Handling Tug	29-AUG-2021 06:28:53	802333.7	816404.4	22.15935	113.98433	0.2	ShpXY
DE YUAN	Anchor Handling Tug	29-AUG-2021 06:32:40	802335.9	816405.9	22.15937	113.98435	0.2	ShpXY
DE YUAN	Anchor Handling Tug	29-AUG-2021 06:40:53	802339.2	816407.5	22.1594	113.98433	0.1	ShpXY
DE YUAN	Anchor Handling Tug	29-AUG-2021 06:46:53	802339.2	816406.4	22.1594	113.98432	0.2	ShpXY
DE YUAN	Anchor Handling Tug	29-AUG-2021 06:49:40	802337.5	816406.4	22.15938	113.98432	0.1	ShpXY
DE YUAN	Anchor Handling Tug	29-AUG-2021 06:55:40	802337.5	816406.4	22.15942	113.98432	0.1	ShpXY
DE YUAN	Anchor Handling Tug	29-AUG-2021 07:04:53	802337.5	816407.5	22.15938	113.98433	0	ShpXY
DE YUAN	Anchor Handling Tug	29-AUG-2021 07:07:40	802335.9	816404.4	22.15937	113.98433	0.2	ShpXY
DE YUAN	Anchor Handling Tug	29-AUG-2021 07:13:50	802335.9	816404.4	22.15937	113.98432	0.2	ShpXY
DE YUAN	Anchor Handling Tug	29-AUG-2021 07:19:50	802335.9	816406.4	22.15937	113.98432	0.2	ShpXY
DE YUAN	Anchor Handling Tug	29-AUG-2021 07:29:40	802335.9	816405.9	22.15937	113.98432	0.1	ShpXY
DE YUAN	Anchor Handling Tug	29-AUG-2021 07:34:53	802331.5	816412.6	22.15933	113.98438	0.1	ShpXY
DE YUAN	Anchor Handling Tug	29-AUG-2021 07:37:53	802331.5	816412.6	22.15933	113.98438	0.1	ShpXY
DE YUAN	Anchor Handling Tug	29-AUG-2021 07:43:53	802335.9	816406.4	22.15937	113.98432	0.2	ShpXY
DE YUAN	Anchor Handling Tug	29-AUG-2021 07:46:56	802335.9	816403.2	22.15937	113.98427	0.1	ShpXY
DE YUAN	Anchor Handling Tug	29-AUG-2021 07:54:50	802341.6	816388.9	22.15942	113.98432	0.1	ShpXY
DE YUAN	Anchor Handling Tug	29-AUG-2021 08:01:54	802328.2	816378.6	22.1593	113.98405	0.1	ShpXY
DE YUAN	Anchor Handling Tug	29-AUG-2021 08:10:54	802330.4	816370.3	22.15932	113.98397	0.1	ShpXY
DE YUAN	Anchor Handling Tug	29-AUG-2021 08:19:51	802331.5	816370.3	22.15933	113.98397	0.1	ShpXY
DE YUAN	Anchor Handling Tug	29-AUG-2021 08:29:54	802331.5	816368.3	22.15933	113.98395	0.1	ShpXY

DE YUAN (Anchor Handling Tug)								
Historical Data Records (AUGUST 2021)								
Vessel Name	Vessel Type	Report time	Northing	Easting	Latitude	Longitude	Knots	Source
DE YUAN	Anchor Handling Tug	29-AUG-2021 08:31:53	802322.7	816383.5	22.15925	113.98389	0.3	ShpXY
DE YUAN	Anchor Handling Tug	29-AUG-2021 08:37:53	802324.9	816380.4	22.15927	113.98387	0.2	ShpXY
DE YUAN	Anchor Handling Tug	29-AUG-2021 08:39:37	802326	816380.4	22.15928	113.98387	0.1	ShpXY
DE YUAN	Anchor Handling Tug	29-AUG-2021 08:49:41	802319.4	816340.4	22.15922	113.98368	0	ShpXY
DE YUAN	Anchor Handling Tug	29-AUG-2021 08:55:54	802330.5	816339.4	22.15932	113.98367	0.1	ShpXY
DE YUAN	Anchor Handling Tug	29-AUG-2021 08:58:54	802337.1	816337.3	22.15938	113.98365	0.1	ShpXY
DE YUAN	Anchor Handling Tug	29-AUG-2021 09:04:51	802336	816342.5	22.15937	113.98367	0.2	ShpXY
DE YUAN	Anchor Handling Tug	29-AUG-2021 09:15:56	802326	816340.4	22.15928	113.98368	0	ShpXY
DE YUAN	Anchor Handling Tug	29-AUG-2021 09:31:52	802322.7	816339.4	22.15925	113.98367	0	ShpXY
DE YUAN	Anchor Handling Tug	29-AUG-2021 09:40:43	802319.4	816340.4	22.15922	113.98368	0	ShpXY
DE YUAN	Anchor Handling Tug	29-AUG-2021 09:46:54	802320.5	816340.4	22.15923	113.98368	0.2	ShpXY
DE YUAN	Anchor Handling Tug	29-AUG-2021 09:55:53	802333.8	816339.4	22.15935	113.98367	0	ShpXY
DE YUAN	Anchor Handling Tug	29-AUG-2021 10:11:49	802335.9	816340.4	22.15938	113.98368	0	ShpXY
DE YUAN	Anchor Handling Tug	29-AUG-2021 10:19:52	802335.9	816340.4	22.15918	113.98368	0.2	ShpXY
DE YUAN	Anchor Handling Tug	29-AUG-2021 10:22:53	802313.9	816340.4	22.15917	113.98368	0.1	ShpXY
DE YUAN	Anchor Handling Tug	29-AUG-2021 10:29:42	802319.4	816342.5	22.15922	113.98362	0	ShpXY
DE YUAN	Anchor Handling Tug	29-AUG-2021 10:37:12	802319.4	816342.5	22.15922	113.98362	0	ShpXY
DE YUAN	Anchor Handling Tug	29-AUG-2021 10:43:54	802321.5	816333.5	22.15942	113.98363	0	ShpXY
DE YUAN	Anchor Handling Tug	29-AUG-2021 10:52:49	802327	816330.8	22.15965	113.98378	0.2	ShpXY
DE YUAN	Anchor Handling Tug	29-AUG-2021 11:01:53	802359.3	816340.4	22.15968	113.98368	0.1	ShpXY
DE YUAN	Anchor Handling Tug	29-AUG-2021 11:10:53	802375.8	816359.5	22.15973	113.98383	0.3	ShpXY
DE YUAN	Anchor Handling Tug	29-AUG-2021 11:13:53	802361.5	816337.3	22.1596	113.98365	0.3	ShpXY
DE YUAN	Anchor Handling Tug	29-AUG-2021 11:28:53	802356	816330.1	22.15955	113.98358	0.2	ShpXY
DE YUAN	Anchor Handling Tug	29-AUG-2021 11:28:54	802356	816330.1	22.15955	113.98358	0.2	ShpXY
DE YUAN	Anchor Handling Tug	29-AUG-2021 11:40:52	802347.1	816329.1	22.15947	113.98357	0.1	ShpXY
DE YUAN	Anchor Handling Tug	29-AUG-2021 11:43:40	802341.6	816325	22.15946	113.98353	0.1	ShpXY
DE YUAN	Anchor Handling Tug	29-AUG-2021 11:49:53	802344.9	816327	22.15945	113.98355	0.1	ShpXY
DE YUAN	Anchor Handling Tug	29-AUG-2021 11:55:51	802347.1	816327	22.15947	113.98355	0.1	ShpXY
DE YUAN	Anchor Handling Tug	29-AUG-2021 12:01:40	802336	816324.9	22.15937	113.98353	0.1	ShpXY
DE YUAN	Anchor Handling Tug	29-AUG-2021 12:04:53	802330.5	816324.9	22.15932	113.98353	0.1	ShpXY
DE YUAN	Anchor Handling Tug	29-AUG-2021 12:12:53	802333.8	816327	22.15935	113.98355	0.1	ShpXY
DE YUAN	Anchor Handling Tug	29-AUG-2021 12:28:53	802326.1	816329.1	22.15928	113.98357	0	ShpXY
DE YUAN	Anchor Handling Tug	29-AUG-2021 12:37:54	802322.7	816329.1	22.15925	113.98357	0.2	ShpXY
DE YUAN	Anchor Handling Tug	29-AUG-2021 12:46:54	802322.7	816329.1	22.15925	113.98357	0	ShpXY
DE YUAN	Anchor Handling Tug	29-AUG-2021 12:52:54	802325	816324.9	22.15927	113.98353	0	ShpXY
DE YUAN	Anchor Handling Tug	29-AUG-2021 13:01:53	802317.2	816327	22.1592	113.98355	0.2	ShpXY
DE YUAN	Anchor Handling Tug	29-AUG-2021 13:07:53	802322.7	816323.9	22.15925	113.98352	0.1	ShpXY
DE YUAN	Anchor Handling Tug	29-AUG-2021 13:13:53	802326.1	816323.9	22.15928	113.98352	0.1	ShpXY
DE YUAN	Anchor Handling Tug	29-AUG-2021 13:20:54	802325	816323.9	22.15927	113.98352	0.1	ShpXY
DE YUAN	Anchor Handling Tug	29-AUG-2021 13:33:53	802326.1	816323.9	22.15928	113.98352	0.1	ShpXY
DE YUAN	Anchor Handling Tug	29-AUG-2021 13:40:54	802328.2	816324.9	22.1593	113.98353	0.1	ShpXY
DE YUAN	Anchor Handling Tug	29-AUG-2021 13:43:53	802328.2	816324.9	22.1593	113.98353	0.1	ShpXY
DE YUAN	Anchor Handling Tug	29-AUG-2021 13:52:49	802327.5	816327	22.15925	113.98355	0.2	ShpXY
DE YUAN	Anchor Handling Tug	29-AUG-2021 14:01:54	802328.2	816324.9	22.1593	113.98353	0.1	ShpXY
DE YUAN	Anchor Handling Tug	29-AUG-2021 14:12:54	802331.6	816324.9	22.15933	113.98353	0.1	ShpXY
DE YUAN	Anchor Handling Tug	29-AUG-2021 14:17:40	802339.3	816329.1	22.15943	113.98357	0.1	ShpXY
DE YUAN	Anchor Handling Tug	29-AUG-2021 14:23:54	802341.6	816329.1	22.15943	113.98357	0.1	ShpXY
DE YUAN	Anchor Handling Tug	29-AUG-2021 14:30:53	802344.9	816327	22.15942	113.98357	0.1	ShpXY
DE YUAN	Anchor Handling Tug	29-AUG-2021 14:37:40						

DE YUAN (Anchor Handling Tug)								
Historical Data Records (AUGUST 2021)								
Vessel Name	Vessel Type	Report Time	Northing	Eastng	Latitude	Longitude	Knots	Source
DE YUAN	Anchor Handling Tug	31-AUG-2021 09:52:03	802153.1	816522.8	22.15772	113.98545	0.1	ShipXY
DE YUAN	Anchor Handling Tug	31-AUG-2021 10:03:55	802153.1	816517.6	22.15772	113.9854	0.1	ShipXY
DE YUAN	Anchor Handling Tug	31-AUG-2021 10:10:59	802153.1	816514.5	22.15772	113.98537	0.1	ShipXY
DE YUAN	Anchor Handling Tug	31-AUG-2021 10:12:58	802153.1	816515.5	22.15772	113.98538	0.1	ShipXY
DE YUAN	Anchor Handling Tug	31-AUG-2021 10:18:59	802153.1	816514.5	22.15772	113.98537	0.1	ShipXY
DE YUAN	Anchor Handling Tug	31-AUG-2021 10:21:56	802150.9	816514.5	22.1577	113.98537	0.1	ShipXY
DE YUAN	Anchor Handling Tug	31-AUG-2021 10:36:51	802153.1	816509.3	22.15772	113.9853	0.2	ShipXY
DE YUAN	Anchor Handling Tug	31-AUG-2021 10:40:55	802156.1	816504.0	22.15772	113.98533	0.1	ShipXY
DE YUAN	Anchor Handling Tug	31-AUG-2021 10:57:59	802156.4	816507.3	22.15775	113.9853	0.1	ShipXY
DE YUAN	Anchor Handling Tug	31-AUG-2021 11:04:01	802156.4	816502.1	22.15775	113.98525	0.0	ShipXY
DE YUAN	Anchor Handling Tug	31-AUG-2021 11:15:58	802154.2	816499	22.15773	113.98522	0.0	ShipXY
DE YUAN	Anchor Handling Tug	31-AUG-2021 11:18:54	802154.2	816497	22.15773	113.9852	0.0	ShipXY
DE YUAN	Anchor Handling Tug	31-AUG-2021 11:24:59	802156.4	816491.8	22.15775	113.98515	0.0	ShipXY
DE YUAN	Anchor Handling Tug	31-AUG-2021 11:33:58	802156.4	816481.8	22.15775	113.98515	0.0	ShipXY
DE YUAN	Anchor Handling Tug	31-AUG-2021 11:39:58	802159.8	816483.6	22.15778	113.98507	0.0	ShipXY
DE YUAN	Anchor Handling Tug	31-AUG-2021 11:51:58	802203.1	816365	22.15817	113.98392	0.1	ShipXY
DE YUAN	Anchor Handling Tug	31-AUG-2021 12:04:00	802215.3	816360.9	22.15828	113.98388	0.2	ShipXY
DE YUAN	Anchor Handling Tug	31-AUG-2021 12:09:59	802209.2	816360.9	22.15818	113.98388	0.2	ShipXY
DE YUAN	Anchor Handling Tug	31-AUG-2021 12:15:58	802237.4	816365	22.15848	113.98392	0.2	ShipXY
DE YUAN	Anchor Handling Tug	31-AUG-2021 12:18:58	802236.3	816359.9	22.15847	113.98387	0.1	ShipXY
DE YUAN	Anchor Handling Tug	31-AUG-2021 12:24:59	802220.8	816363	22.15833	113.98339	0.2	ShipXY
DE YUAN	Anchor Handling Tug	31-AUG-2021 12:30:59	802225.2	816359.9	22.15837	113.98387	0.1	ShipXY
DE YUAN	Anchor Handling Tug	31-AUG-2021 12:33:58	802217.5	816360.9	22.15812	113.98397	0.2	ShipXY
DE YUAN	Anchor Handling Tug	31-AUG-2021 12:51:57	802226.4	816359.9	22.15838	113.98387	0.1	ShipXY
DE YUAN	Anchor Handling Tug	31-AUG-2021 12:57:54	802208.6	816362.9	22.15822	113.9839	0.2	ShipXY
DE YUAN	Anchor Handling Tug	31-AUG-2021 13:03:58	802208.6	816360.9	22.15822	113.98388	0.2	ShipXY
DE YUAN	Anchor Handling Tug	31-AUG-2021 13:09:55	802212	816359.9	22.15825	113.98387	0.4	ShipXY
DE YUAN	Anchor Handling Tug	31-AUG-2021 13:20:59	802217.5	816360.9	22.15812	113.98398	0.0	ShipXY
DE YUAN	Anchor Handling Tug	31-AUG-2021 13:27:55	802193.1	816370.1	22.15808	113.98397	0.1	ShipXY
DE YUAN	Anchor Handling Tug	31-AUG-2021 13:34:00	802193.1	816368.1	22.15808	113.98395	0.0	ShipXY
DE YUAN	Anchor Handling Tug	31-AUG-2021 13:45:59	802193.1	816366	22.15808	113.98393	0.1	ShipXY
DE YUAN	Anchor Handling Tug	31-AUG-2021 13:51:55	802187.6	816373.2	22.15803	113.984	0.1	ShipXY
DE YUAN	Anchor Handling Tug	31-AUG-2021 14:00:54	802197.6	816370.1	22.15812	113.98397	0.2	ShipXY
DE YUAN	Anchor Handling Tug	31-AUG-2021 14:03:55	802182	816380.4	22.15798	113.98407	0.0	ShipXY
DE YUAN	Anchor Handling Tug	31-AUG-2021 14:09:54	802182	816378.4	22.15798	113.98405	0.0	ShipXY
DE YUAN	Anchor Handling Tug	31-AUG-2021 14:21:55	802186.5	816378.4	22.15802	113.98405	0.1	ShipXY
DE YUAN	Anchor Handling Tug	31-AUG-2021 14:24:59	802186.5	816375.3	22.15802	113.98402	0.0	ShipXY
DE YUAN	Anchor Handling Tug	31-AUG-2021 14:33:58	802184.3	816376.3	22.15812	113.98403	0.1	ShipXY
DE YUAN	Anchor Handling Tug	31-AUG-2021 14:39:55	802186.5	816376.3	22.15802	113.98403	0.0	ShipXY
DE YUAN	Anchor Handling Tug	31-AUG-2021 14:42:59	802186.5	816376.3	22.15802	113.98403	0.1	ShipXY
DE YUAN	Anchor Handling Tug	31-AUG-2021 14:57:59	802192	816373.2	22.15807	113.984	0.1	ShipXY
DE YUAN	Anchor Handling Tug	31-AUG-2021 15:06:54	802195.3	816373.2	22.1581	113.98398	0.0	ShipXY
DE YUAN	Anchor Handling Tug	31-AUG-2021 15:15:58	802192	816373.2	22.15807	113.984	0.1	ShipXY
DE YUAN	Anchor Handling Tug	31-AUG-2021 15:18:57	802192	816375.3	22.15807	113.98402	0.1	ShipXY
DE YUAN	Anchor Handling Tug	31-AUG-2021 15:33:58	802187.6	816376.3	22.15803	113.98403	0.0	ShipXY
DE YUAN	Anchor Handling Tug	31-AUG-2021 15:39:58	802192	816373.2	22.15807	113.984	0.2	ShipXY
DE YUAN	Anchor Handling Tug	31-AUG-2021 15:45:55	802195.3	816373.2	22.1581	113.98398	0.0	ShipXY
DE YUAN	Anchor Handling Tug	31-AUG-2021 15:53:57	802195.3	816371.2	22.1581	113.98398	0.0	ShipXY
DE YUAN	Anchor Handling Tug	31-AUG-2021 16:06:59	802195.3	816373.2	22.1581	113.984	0.2	ShipXY
DE YUAN	Anchor Handling Tug	31-AUG-2021 16:15:59	802197.5	816371.2	22.15812	113.98398	0.1	ShipXY
DE YUAN	Anchor Handling Tug	31-AUG-2021 16:18:57	802197.5	816371.2	22.15812	113.98398	0.1	ShipXY
DE YUAN	Anchor Handling Tug	31-AUG-2021 16:27:59	802195.3	816373.2	22.15812	113.98398	0.0	ShipXY
DE YUAN	Anchor Handling Tug	31-AUG-2021 16:33:59	802193.1	816375.3	22.15808	113.98402	0.1	ShipXY
DE YUAN	Anchor Handling Tug	31-AUG-2021 16:51:55	802193.1	816375.3	22.15808	113.98402	0.1	ShipXY
DE YUAN	Anchor Handling Tug	31-AUG-2021 16:57:58	802195.3	816375.3	22.1581	113.98402	0.0	ShipXY
DE YUAN	Anchor Handling Tug	31-AUG-2021 17:09:55	802193.1	816373.2	22.15808	113.984	0.1	ShipXY
DE YUAN	Anchor Handling Tug	31-AUG-2021 17:12:59	802192	816373.2	22.15807	113.98398	0.0	ShipXY
DE YUAN	Anchor Handling Tug	31-AUG-2021 17:21:59	802193.1	816371.2	22.15808	113.98398	0.1	ShipXY
DE YUAN	Anchor Handling Tug	31-AUG-2021 17:24:57	802195.3	816371.2	22.1581	113.98398	0.1	ShipXY
DE YUAN	Anchor Handling Tug	31-AUG-2021 17:30:55	802193.1	816373.2	22.15808	113.984	0.1	ShipXY
DE YUAN	Anchor Handling Tug	31-AUG-2021 17:36:58	802195.3	816371.2	22.1581	113.98398	0.0	ShipXY

DE YUAN (Anchor Handling Tug)								
Historical Data Records (AUGUST 2021)								
Vessel Name	Vessel Type	Report Time	Northing	Eastng	Latitude	Longitude	Knots	Source
DE YUAN	Anchor Handling Tug	31-AUG-2021 17:46:00	802193.1	816373.2	22.15808	113.984	0.1	ShipXY
DE YUAN	Anchor Handling Tug	31-AUG-2021 17:48:57	802193.1	816376.3	22.15808	113.98403	0.1	ShipXY
DE YUAN	Anchor Handling Tug	31-AUG-2021 17:56:08	802197.5	816372.2	22.15812	113.98398	0.1	ShipXY
DE YUAN	Anchor Handling Tug	31-AUG-2021 18:01:59	802203.1	816370.2	22.15817	113.98397	0.0	ShipXY
DE YUAN	Anchor Handling Tug	31-AUG-2021 18:15:59	802200.9	816371.2	22.15815	113.98398	0.0	ShipXY
DE YUAN	Anchor Handling Tug	31-AUG-2021 18:21:58	802200.9	816370.2	22.15815	113.98397	0.0	ShipXY
DE YUAN	Anchor Handling Tug	31-AUG-2021 18:27:55	802204.2	816370.2	22.15818	113.98397	0.2	ShipXY
DE YUAN	Anchor Handling Tug	31-AUG-2021 18:33:59	802206.6	816368.1	22.1582	113.98395	0.0	ShipXY
DE YUAN	Anchor Handling Tug	31-AUG-2021 18:39:59	802211.9	816368.1	22.15825	113.98395	0.0	ShipXY
DE YUAN	Anchor Handling Tug	31-AUG-2021 18:45:59	802211.9	816368.1	22.15825	113.98395	0.0	ShipXY
DE YUAN	Anchor Handling Tug	31-AUG-2021 18:51:59	802215.3	816368.1	22.15828	113.98395	0.0	ShipXY
DE YUAN	Anchor Handling Tug	31-AUG-2021 18:57:59	802209.7	816368.1	22.15823	113.98395	0.1	ShipXY
DE YUAN	Anchor Handling Tug	31-AUG-2021 19:03:57	802208.6	816368.1	22.15822	113.98395	0.0	ShipXY
DE YUAN	Anchor Handling Tug	31-AUG-2021 19:09:59	802206.4	816370.2	22.1582	113.98397	0.1	ShipXY
DE YUAN	Anchor Handling Tug	31-AUG-2021 19:15:57	802206.4	816368.1	22.1582	113.98395	0.1	ShipXY
DE YUAN	Anchor Handling Tug	31-AUG-2021 19:21:59	802204.2	816370.2	22.15818	113.98397	0.1	ShipXY
DE YUAN	Anchor Handling Tug	31-AUG-2021 19:24:59	802204.2	816370.2	22.15818	113.98397	0.1	ShipXY
DE YUAN	Anchor Handling Tug	31-AUG-2021 19:30:59	802209.7	816368.1	22.15823	113.98395	0.0	ShipXY
DE YUAN	Anchor Handling Tug	31-AUG-2021 19:36:59	802212	816366	22.15825	113.98393	0.0	ShipXY
DE YUAN	Anchor Handling Tug	31-AUG-2021 19:45:54	802209.7	816366	22.15823	113.98393	0.1	ShipXY
DE YUAN	Anchor Handling Tug	31-AUG-2021 19:48:57	802212	816366	22.15825	113.98393	0.1	ShipXY
DE YUAN	Anchor Handling Tug	31-AUG-2021 19:57:59	802209.7	816368.1	22.15823	113.98395	0.0	ShipXY
DE YUAN	Anchor Handling Tug	31-AUG-2021 20:06:59	802209.7	816368.1	22.15823	113.98395	0.0	ShipXY
DE YUAN	Anchor Handling Tug	31-AUG-2021 20:16:00	802212	816366	22.15825	113.98393	0.1	ShipXY
DE YUAN	Anchor Handling Tug	31-AUG-2021 20:19:54	802209.7	816366	22.15823	113.98393	0.1	ShipXY
DE YUAN	Anchor Handling Tug	31-AUG-2021 20:21:59	802209.7	816368.1	22.15822	113.98395	0.1	ShipXY
DE YUAN	Anchor Handling Tug	31-AUG-2021 20:27:59	802208.6	816368.1	22.15822	113.98395	0.1	ShipXY
DE YUAN	Anchor Handling Tug	31-AUG-2021 20:36:59	802208.6	816370.2	22.15822	113.98397	0.0	ShipXY
DE YUAN	Anchor Handling Tug	31-AUG-2021 20:45:59	802209.7	816370.2	22.15823	113.98397	0.0	ShipXY
DE YUAN	Anchor Handling Tug	31-AUG-2021 20:57:58	802209.7	816368.1	22.15823	113.98395	0.0	ShipXY
DE YUAN	Anchor Handling Tug	31-AUG-2021 21:03:59	802209.7	816368.1	22.15823	113.98395	0.0	ShipXY
DE YUAN	Anchor Handling Tug	31-AUG-2021 21:09:59	802206.4	816370.2	22.1582	113.98397	0.2	ShipXY
DE YUAN	Anchor Handling Tug	31-AUG-2021 21:10:02	802206.4	816370.2	22.1582	113.98397	0.2	ShipXY
DE YUAN	Anchor Handling Tug	31-AUG-2021 21:18:59	802195.3	816370.1	22.1581	113.98397	0.0	ShipXY
DE YUAN	Anchor Handling Tug	31-AUG-2021 21:37:02	802195.3	816373.2	22.1581	113.984	0.1	ShipXY
DE YUAN	Anchor Handling Tug	31-AUG-2021 21:39:58	802195.3	816375.3	22.1581	113.98402	0.1	ShipXY
DE YUAN	Anchor Handling Tug	31-AUG-2021 21:57:59	802193.1	816373.2	22.15808	113.984	0.0	ShipXY
DE YUAN	Anchor Handling Tug	31-AUG-2021 22:03:59	802193.1	816373.2	22.15808	113.984	0.1	ShipXY
DE YUAN	Anchor Handling Tug	31-AUG-2021 22:06:59	802195.3	816368.1	22.1581	113.98395	0.1	ShipXY
DE YUAN	Anchor Handling Tug	31-AUG-2021 22:12:02	802195.3	816370.1	22.1581	113.98397	0.2	ShipXY
DE YUAN	Anchor Handling Tug	31-AUG-2021 22:18:56	802193.1	816375.3	22.15808	113.98402	0.0	ShipXY
DE YUAN	Anchor Handling Tug	31-AUG-2021 22:21:59	802193.1	816373.2	22.1581	113.984	0.0	ShipXY
DE YUAN	Anchor Handling Tug	31-AUG-2021 22:26:59	802192	816373.2	22.15807	113.984	0.0	ShipXY
DE YUAN	Anchor Handling Tug	31-AUG-2021 22:36:59	802192	816373.2	22.15807	113.984	0.0	ShipXY
DE YUAN	Anchor Handling Tug	31-AUG-2021 22:46:00	802195.3	816373.2	22.1581	113.984	0.1	ShipXY
DE YUAN	Anchor Handling Tug	31-AUG-2021 22:49:00	802197.5	816371.2	22.15812	113.98398	0.1	ShipXY
DE YUAN	Anchor Handling Tug	31-AUG-2021 22:57:						

DONG YUE (Tug Boat)

Historical Data Records (AUGUST 2021)

Vessel Name	Vessel Type	Report Time	Northing	Easting	Latitude	Longitude	Knots	Source
DONG YUE	Tug Boat	01-AUG-2021 18:09:06	815879.4	830201.3	22.28178	114.11801	3.8	ShipX
DONG YUE	Tug Boat	01-AUG-2021 18:16:14	814214.4	829051.5	22.26674	114.10686	9.6	ShipX
DONG YUE	Tug Boat	01-AUG-2021 18:28:53	811282.1	827092.5	22.24025	114.08787	3.9	ShipX
DONG YUE	Tug Boat	01-AUG-2021 18:36:59	811212.9	827105.9	22.23963	114.089	0.5	ShipX
DONG YUE	Tug Boat	01-AUG-2021 19:00:22	811213.5	827114.1	22.23963	114.08808	0.4	ShipX
DONG YUE	Tug Boat	01-AUG-2021 19:22:32	811206.8	827099.7	22.23957	114.08794	0.4	ShipX
DONG YUE	Tug Boat	01-AUG-2021 19:54:07	811226.7	827122.4	22.23975	114.08816	0.4	ShipX
DONG YUE	Tug Boat	01-AUG-2021 20:04:57	811221.2	827099.7	22.2397	114.08794	0.4	ShipX
DONG YUE	Tug Boat	01-AUG-2021 20:09:17	811222.1	827112.1	22.23969	114.08806	0.6	ShipX
DONG YUE	Tug Boat	01-AUG-2021 20:20:58	811211.9	827047.1	22.23967	114.08743	0.3	ShipX
DONG YUE	Tug Boat	01-AUG-2021 20:32:50	811217.9	827105.9	22.23967	114.08794	0.0	ShipX
DONG YUE	Tug Boat	01-AUG-2021 20:37:17	811223.4	827115.2	22.23972	114.08809	0.2	ShipX
DONG YUE	Tug Boat	01-AUG-2021 21:02:30	811215.7	827095.6	22.23965	114.0879	0.1	ShipX
DONG YUE	Tug Boat	01-AUG-2021 21:03:24	811215.7	827095.6	22.23965	114.0879	0.4	ShipX
DONG YUE	Tug Boat	01-AUG-2021 21:08:12	811222.4	827096.5	22.23962	114.08791	0.1	ShipX
DONG YUE	Tug Boat	01-AUG-2021 21:29:12	811229	827120.3	22.23977	114.08814	0.2	ShipX
DONG YUE	Tug Boat	01-AUG-2021 21:41:05	811235.6	827123.4	22.23983	114.08817	0.3	ShipX
DONG YUE	Tug Boat	01-AUG-2021 21:54:27	811246.2	827126.5	22.24009	114.0882	0.4	ShipX
DONG YUE	Tug Boat	01-AUG-2021 21:58:41	811282.1	827123.4	22.24025	114.08817	0.4	ShipX
DONG YUE	Tug Boat	01-AUG-2021 22:00:29	811282.1	827123.4	22.24025	114.08817	0.4	ShipX
DONG YUE	Tug Boat	01-AUG-2021 22:32:42	811289.9	827126.3	22.24032	114.08814	0.4	ShipX
DONG YUE	Tug Boat	01-AUG-2021 22:39:17	811291	827121.4	22.24033	114.08815	0.1	ShipX
DONG YUE	Tug Boat	01-AUG-2021 22:56:51	811299.8	827107	22.24041	114.08801	0.4	ShipX
DONG YUE	Tug Boat	01-AUG-2021 23:04:32	811303.2	827091.5	22.24044	114.08786	0	ShipX
DONG YUE	Tug Boat	01-AUG-2021 23:24:39	811304.3	827084.3	22.24045	114.08779	0	ShipX
DONG YUE	Tug Boat	02-AUG-2021 00:06:27	811303.2	827075	22.24044	114.0877	0.3	ShipX
DONG YUE	Tug Boat	02-AUG-2021 00:06:25	811303.9	827095.6	22.24042	114.0879	0.3	ShipX
DONG YUE	Tug Boat	02-AUG-2021 00:58:23	811300.9	827095.6	22.24042	114.0879	0.3	ShipX
DONG YUE	Tug Boat	02-AUG-2021 01:24:46	811302.1	827089.4	22.24043	114.08784	0.1	ShipX
DONG YUE	Tug Boat	02-AUG-2021 02:06:37	811300.9	827098.7	22.24042	114.08793	0.1	ShipX
DONG YUE	Tug Boat	02-AUG-2021 02:25:44	811296.5	827112.1	22.24038	114.08806	0.2	ShipX
DONG YUE	Tug Boat	02-AUG-2021 02:32:32	811289.9	827116.2	22.24032	114.08811	0.1	ShipX
DONG YUE	Tug Boat	02-AUG-2021 02:54:05	811288.7	827124.5	22.24031	114.08818	0.6	ShipX
DONG YUE	Tug Boat	02-AUG-2021 02:58:32	811289.8	827122.4	22.24031	114.08816	0.3	ShipX
DONG YUE	Tug Boat	02-AUG-2021 03:02:32	811289.9	827121.4	22.24032	114.08815	0.4	ShipX
DONG YUE	Tug Boat	02-AUG-2021 03:09:22	811295.4	827116.2	22.24037	114.0881	0.2	ShipX
DONG YUE	Tug Boat	02-AUG-2021 03:14:51	811296.5	827116.2	22.24038	114.0881	0.4	ShipX
DONG YUE	Tug Boat	02-AUG-2021 03:21:22	811291.2	827116.2	22.24034	114.08811	0.2	ShipX
DONG YUE	Tug Boat	02-AUG-2021 03:34:07	811289.9	827118.3	22.24032	114.08812	0.5	ShipX
DONG YUE	Tug Boat	02-AUG-2021 03:44:32	811289.9	827118.3	22.24032	114.08812	0.1	ShipX
DONG YUE	Tug Boat	02-AUG-2021 03:54:22	811289.8	827121.4	22.24031	114.08815	0.3	ShipX
DONG YUE	Tug Boat	02-AUG-2021 03:58:50	811287.6	827119.3	22.2403	114.08813	0.1	ShipX
DONG YUE	Tug Boat	02-AUG-2021 04:12:43	811278.8	827124.5	22.24022	114.08817	0.7	ShipX
DONG YUE	Tug Boat	02-AUG-2021 04:15:14	811277.7	827125.5	22.24021	114.08819	0.4	ShipX
DONG YUE	Tug Boat	02-AUG-2021 04:24:26	811275.5	827122.4	22.24019	114.08816	0.4	ShipX
DONG YUE	Tug Boat	02-AUG-2021 04:46:15	811244.4	827127.5	22.23991	114.08821	0.8	ShipX
DONG YUE	Tug Boat	02-AUG-2021 04:49:12	811241.1	827128.6	22.23988	114.08822	0.1	ShipX
DONG YUE	Tug Boat	02-AUG-2021 04:59:40	811231.2	827122.4	22.23979	114.08816	0.4	ShipX
DONG YUE	Tug Boat	02-AUG-2021 05:01:28	811229	827116.2	22.23977	114.08812	0.1	ShipX
DONG YUE	Tug Boat	02-AUG-2021 06:40:34	812968.9	827942.9	22.25565	114.09611	9.2	ShipX
DONG YUE	Tug Boat	02-AUG-2021 06:44:34	813940	828568	22.26426	114.10217	9.1	ShipX
DONG YUE	Tug Boat	02-AUG-2021 06:47:42	814726	828996.1	22.27136	114.10632	9.3	ShipX
DONG YUE	Tug Boat	02-AUG-2021 06:50:48	815058.9	829504.5	22.27865	114.11625	9.4	ShipX
DONG YUE	Tug Boat	02-AUG-2021 06:53:55	815059.2	830192.9	22.28344	114.11783	8	ShipX
DONG YUE	Tug Boat	02-AUG-2021 06:56:36	815634.6	830792.1	22.28778	114.12374	9.4	ShipX
DONG YUE	Tug Boat	02-AUG-2021 06:59:54	817190	831529.1	22.29362	114.13089	9.6	ShipX
DONG YUE	Tug Boat	02-AUG-2021 07:02:47	817791.1	832152.7	22.29905	114.13694	9.7	ShipX
DONG YUE	Tug Boat	02-AUG-2021 07:05:42	818382.3	832798.9	22.30439	114.14321	9.6	ShipX

DONG YUE (Tug Boat)

Historical Data Records (AUGUST 2021)

Vessel Name	Vessel Type	Report Time	Northing	Easting	Latitude	Longitude	Knots	Source
DONG YUE	Tug Boat	02-AUG-2021 07:08:49	818889.3	833550.2	22.30897	114.1505	9.8	ShipX
DONG YUE	Tug Boat	02-AUG-2021 07:11:55	819537	834037.7	22.31482	114.15523	4.7	ShipX
DONG YUE	Tug Boat	02-AUG-2021 07:13:45	819524.8	834069.6	22.31471	114.15554	0.1	ShipX
DONG YUE	Tug Boat	02-AUG-2021 07:15:55	819537	834037.7	22.31482	114.15523	0.1	ShipX
DONG YUE	Tug Boat	02-AUG-2021 07:20:27	819528.2	834070.6	22.31474	114.15555	0	ShipX
DONG YUE	Tug Boat	02-AUG-2021 07:23:26	819528.2	834070.6	22.31474	114.15555	0	ShipX
DONG YUE	Tug Boat	02-AUG-2021 07:24:54	819524.8	834063.4	22.31471	114.15548	0.6	ShipX
DONG YUE	Tug Boat	02-AUG-2021 07:25:44	819524.8	834059.3	22.31471	114.15544	0.1	ShipX
DONG YUE	Tug Boat	02-AUG-2021 07:31:46	819525.9	834064.4	22.31472	114.15549	0	ShipX
DONG YUE	Tug Boat	02-AUG-2021 07:37:46	819524.8	834065.5	22.31471	114.1555	0	ShipX
DONG YUE	Tug Boat	02-AUG-2021 07:41:14	819524.8	834064.4	22.31471	114.15549	0.1	ShipX
DONG YUE	Tug Boat	02-AUG-2021 07:43:45	819525.9	834063.4	22.31472	114.15548	0	ShipX
DONG YUE	Tug Boat	02-AUG-2021 07:47:08	819572.5	834055.2	22.31514	114.1554	2.9	ShipX
DONG YUE	Tug Boat	02-AUG-2021 07:49:17	819748.6	834167.5	22.31674	114.15649	0.6	ShipX
DONG YUE	Tug Boat	02-AUG-2021 07:52:28	819748.6	834176.7	22.31674	114.15657	0	ShipX
DONG YUE	Tug Boat	02-AUG-2021 07:56:56	819748.6	834173.7	22.31674	114.15655	0.1	ShipX
DONG YUE	Tug Boat	02-AUG-2021 08:02:53	819676.5	834090.2	22.31608	114.15574	6	ShipX
DONG YUE	Tug Boat	02-AUG-2021 08:04:53	819466.1	834059.3	22.31418	114.15544	0.2	ShipX
DONG YUE	Tug Boat	02-AUG-2021 08:08:47	819735.2	834137.6	22.31661	114.1562	2.7	ShipX
DONG YUE	Tug Boat	02-AUG-2021 08:11:49	819599	833989.2	22.31538	114.15476	8.1	ShipX
DONG YUE	Tug Boat	02-AUG-2021 08:14:58	819780.7	833793.3	22.30799	114.15285	9.6	ShipX
DONG YUE	Tug Boat	02-AUG-2021 08:17:51	819715.5	833846.8	22.30018	114.15338	10	ShipX
DONG YUE	Tug Boat	02-AUG-2021 08:20:58	819402.4	819672.4	22.29168	114.15528	9.8	ShipX
DONG YUE	Tug Boat	02-AUG-2021 08:25:40	816564.1	833927	22.28781	114.15416	0.4	ShipX
DONG YUE	Tug Boat	02-AUG-2021 08:28:49	816566.1	833928	22.2879	114.15417	0.3	ShipX
DONG YUE	Tug Boat	02-AUG-2021 08:30:50	816569.4	833966.5	22.28802	114.15435	0.2	ShipX
DONG YUE	Tug Boat	02-AUG-2021 08:31:20	816570.5	833957.9	22.28803	114.15446	0.2	ShipX
DONG YUE	Tug Boat	02-AUG-2021 08:33:14	816559.4	833931.1	22.28793	114.1542	0.1	ShipX
DONG YUE	Tug Boat	02-AUG-2021 08:38:58	816530.6	833944.5	22.28767	114.15433	0.9	ShipX
DONG YUE	Tug Boat	02-AUG-2021 08:41:52	816880.5	833798.2	22.29083	114.15291	9	ShipX
DONG YUE	Tug Boat	02-AUG-2021 08:44:57	816929.4	833010.9	22.29127	114.14527	9.2	ShipX
DONG YUE	Tug Boat	02-AUG-2021 08:47:52	816901.9	832186.5	22.29102	114.13727	9.6	ShipX
DONG YUE	Tug Boat	02-AUG-2021 08:50:59	816933.1	831333.2	22.28589	114.12899	9.7	ShipX
DONG YUE	Tug Boat	02-AUG-2021 08:52:59	816277.8	830862.1	22.28538	114.12442	9.6	ShipX
DONG YUE	Tug Boat	02-AUG-2021 08:55:38	815899.3	830519.1	22.28196	114.11753	10.3	ShipX
DONG YUE	Tug Boat	02-AUG-2021 08:59:12	815093.5	829416.7	22.27468	114.1104	9.7	ShipX
DONG YUE	Tug Boat	02-AUG-2021 09:02:57	814097.2	828800.2	22.26568	114.10551	9.9	ShipX
DONG YUE	Tug Boat	02-AUG-2021 09:04:24	813679.8	828579.2	22.26191	114.10228	10.1	ShipX
DONG YUE	Tug Boat	02-AUG-2021 09:06:46	813106.6	828195.5	22.25675	114.09856	9.9	ShipX
DONG YUE	Tug Boat	02-AUG-2021 09:10:32	812166.6	827122.4	22.24824	114.09223	10	ShipX
DONG YUE	Tug Boat	02-AUG-2021 09:10:37	811129.4	826997.6	22.23887	114.08695	0.5	ShipX
DONG YUE	Tug Boat	02-AUG-2021 09:36:09	811131.6	826997.6	22.23889	114.08695	0.1	ShipX
DONG YUE	Tug Boat	02-AUG-2021 09:42:37	810230.7	821429.7	22.2111	114.09114	9	ShipX
DONG YUE	Tug Boat	02-AUG-2021 10:05:33	811700.7	829115.3	22.24404	114.10743	9.4	ShipX
DONG YUE	Tug Boat	02-AUG-2021 11:38:06	811922	833088.2	22.24605	114.14603	0	ShipX
DONG YUE	Tug Boat	02-AUG-2021 12:02:54	811920.9	833088.2	22.24604	114.14603	0	ShipX
DONG YUE	Tug Boat	02-AUG-2021 12:56:29	81919.8	833088.2	22.24604	114.14603	0	ShipX
DONG YUE	Tug Boat	02-AUG-2021 13:34:11	811821	830045.1	22.24513	114.10555	7.9	ShipX
DONG YUE	Tug Boat	02-AUG-2021 14:02:17	81594.7	829692.2	22.24402	114.10515	7.7	ShipX
DONG YUE	Tug Boat	02-AUG-2021 13:43:17	811420.1	827888.4	22.24215	114.09559	7.9	ShipX
DONG YUE	Tug Boat	02-AUG-2021 14:20:58						

DONG YUE (Tug Boat)

Historical Data Records (AUGUST 2021)

Vessel Name	Vessel Type	Report Time	Northing	Easting	Latitude	Longitude	Knots	Source
DONG YUE	Tug Boat	03-AUG-2021 06:38:51	815239.5	829818.7	22.276	114.1143	9.1	ShipXY
DONG YUE	Tug Boat	03-AUG-2021 06:41:29	815907.1	830193.1	22.28203	114.11793	9.7	ShipXY
DONG YUE	Tug Boat	03-AUG-2021 06:44:10	816376.3	830819.9	22.28627	114.12401	9.5	ShipXY
DONG YUE	Tug Boat	03-AUG-2021 07:04:07	812365.7	829742	22.25162	114.11265	10.9	ShipXY
DONG YUE	Tug Boat	03-AUG-2021 06:50:55	817513.1	832498.9	22.29654	114.1403	9.6	ShipXY
DONG YUE	Tug Boat	03-AUG-2021 06:53:56	819374.5	832620.5	22.30071	114.14769	8.5	ShipXY
DONG YUE	Tug Boat	03-AUG-2021 06:56:36	818361.1	833730.4	22.3042	114.15225	4.4	ShipXY
DONG YUE	Tug Boat	03-AUG-2021 06:59:57	818415.3	834195.1	22.30469	114.15676	4.4	ShipXY
DONG YUE	Tug Boat	03-AUG-2021 07:02:58	818398.6	834511.6	22.30454	114.15789	1.1	ShipXY
DONG YUE	Tug Boat	03-AUG-2021 07:04:03	818395.9	834515.7	22.30451	114.15793	0.4	ShipXY
DONG YUE	Tug Boat	03-AUG-2021 07:08:27	818397.5	834316.7	22.30453	114.15794	0	ShipXY
DONG YUE	Tug Boat	03-AUG-2021 07:11:27	818398.6	834316.7	22.30454	114.15794	0.1	ShipXY
DONG YUE	Tug Boat	03-AUG-2021 07:14:58	818394.2	834307.5	22.3045	114.15785	0.1	ShipXY
DONG YUE	Tug Boat	03-AUG-2021 07:17:23	818385.3	834292	22.30442	114.1577	0.3	ShipXY
DONG YUE	Tug Boat	03-AUG-2021 07:20:58	818510.5	834957.1	22.30555	114.15542	6.7	ShipXY
DONG YUE	Tug Boat	03-AUG-2021 07:23:54	818627.9	833842.8	22.30561	114.15374	2.9	ShipXY
DONG YUE	Tug Boat	03-AUG-2021 07:26:47	818961.2	833798.5	22.30962	114.15291	3.8	ShipXY
DONG YUE	Tug Boat	03-AUG-2021 07:29:59	819128.4	833806.8	22.31113	114.15299	0.7	ShipXY
DONG YUE	Tug Boat	03-AUG-2021 07:32:26	819165	833977.5	22.31146	114.1529	0.3	ShipXY
DONG YUE	Tug Boat	03-AUG-2021 07:38:39	819522.6	833900.6	22.31469	114.1539	3.8	ShipXY
DONG YUE	Tug Boat	03-AUG-2021 07:41:03	819451	833656	22.31656	114.15633	1.7	ShipXY
DONG YUE	Tug Boat	03-AUG-2021 07:42:26	819747.4	834166.5	22.31672	114.15648	0.1	ShipXY
DONG YUE	Tug Boat	03-AUG-2021 07:47:59	819750.7	834169.6	22.31675	114.15651	0	ShipXY
DONG YUE	Tug Boat	03-AUG-2021 07:48:00	819750.7	834169.6	22.31675	114.15651	0	ShipXY
DONG YUE	Tug Boat	03-AUG-2021 07:54:00	819750.7	834169.6	22.31675	114.15651	0	ShipXY
DONG YUE	Tug Boat	03-AUG-2021 07:57:01	819750.7	834169.6	22.31675	114.15651	0	ShipXY
DONG YUE	Tug Boat	03-AUG-2021 08:00:01	819750.7	834169.6	22.31675	114.15651	0	ShipXY
DONG YUE	Tug Boat	03-AUG-2021 08:01:56	819750.7	834169.6	22.31675	114.15651	0	ShipXY
DONG YUE	Tug Boat	03-AUG-2021 08:05:59	819729.7	834162.3	22.31656	114.15644	1.2	ShipXY
DONG YUE	Tug Boat	03-AUG-2021 08:08:59	819504.9	834030.4	22.31453	114.15516	2.6	ShipXY
DONG YUE	Tug Boat	03-AUG-2021 08:11:22	819466.1	834062.4	22.31418	114.15547	0.1	ShipXY
DONG YUE	Tug Boat	03-AUG-2021 08:15:01	819465	834062.4	22.31417	114.15547	0	ShipXY
DONG YUE	Tug Boat	03-AUG-2021 08:15:01	819465	834062.4	22.31417	114.15547	0	ShipXY
DONG YUE	Tug Boat	03-AUG-2021 08:20:42	819475	834038.7	22.31426	114.15524	3.3	ShipXY
DONG YUE	Tug Boat	03-AUG-2021 08:23:49	819185	833412.2	22.31164	114.14916	9.6	ShipXY
DONG YUE	Tug Boat	03-AUG-2021 08:26:54	818546.2	832765	22.30587	114.14288	8.5	ShipXY
DONG YUE	Tug Boat	03-AUG-2021 08:29:48	817995.2	832216.6	22.29999	114.13756	9.5	ShipXY
DONG YUE	Tug Boat	03-AUG-2021 08:32:54	817244.3	831568.3	22.29411	114.13127	9.4	ShipXY
DONG YUE	Tug Boat	03-AUG-2021 08:35:35	816705.2	830974.6	22.28924	114.12551	9.9	ShipXY
DONG YUE	Tug Boat	03-AUG-2021 08:38:27	816211.8	830314.8	22.28397	114.11911	10.1	ShipXY
DONG YUE	Tug Boat	03-AUG-2021 08:41:22	815379	829789.9	22.27726	114.11401	10.2	ShipXY
DONG YUE	Tug Boat	03-AUG-2021 08:43:34	814759.1	829468.1	22.27166	114.1109	9.9	ShipXY
DONG YUE	Tug Boat	03-AUG-2021 08:46:29	813993	828957.6	22.26474	114.10595	10.7	ShipXY
DONG YUE	Tug Boat	03-AUG-2021 08:58:29	811105	827029.5	22.23888	114.08726	1.5	ShipXY
DONG YUE	Tug Boat	03-AUG-2021 09:11:40	810818	827275.8	22.2451	114.09401	7.4	ShipXY
DONG YUE	Tug Boat	03-AUG-2021 09:26:47	815181.9	829764.1	22.27548	114.11377	8.7	ShipXY
DONG YUE	Tug Boat	03-AUG-2021 09:29:53	815849.9	830136.4	22.28192	114.11738	8.4	ShipXY
DONG YUE	Tug Boat	03-AUG-2021 09:33:01	815849.9	830136.4	22.28192	114.11738	8.4	ShipXY
DONG YUE	Tug Boat	03-AUG-2021 09:36:16	815849.9	830136.4	22.28192	114.11738	8.4	ShipXY
DONG YUE	Tug Boat	03-AUG-2021 10:48:01	818728.2	831227.7	22.30751	114.12696	0	ShipXY
DONG YUE	Tug Boat	03-AUG-2021 10:50:54	818914	832096.3	22.30919	114.13639	10	ShipXY
DONG YUE	Tug Boat	03-AUG-2021 10:53:48	819162	832935.1	22.31174	114.14453	9	ShipXY
DONG YUE	Tug Boat	03-AUG-2021 10:56:54	819513.8	833806.9	22.31461	114.15229	7	ShipXY
DONG YUE	Tug Boat	03-AUG-2021 11:02:50	817244.3	831568.3	22.29411	114.13127	9.4	ShipXY
DONG YUE	Tug Boat	03-AUG-2021 11:05:42	819366.7	832947.5	22.31328	114.14465	10.4	ShipXY
DONG YUE	Tug Boat	03-AUG-2021 11:08:42	819268.8	831967.6	22.31329	114.13514	10	ShipXY
DONG YUE	Tug Boat	03-AUG-2021 11:11:57	819592	830935.4	22.31531	114.12512	10.8	ShipXY
DONG YUE	Tug Boat	03-AUG-2021 11:14:51	819921.3	830034	22.31828	114.11637	10.9	ShipXY

DONG YUE (Tug Boat)

Historical Data Records (AUGUST 2021)

Vessel Name	Vessel Type	Report Time	Northing	Easting	Latitude	Longitude	Knots	Source
DONG YUE	Tug Boat	03-AUG-2021 11:17:44	820194.1	829107.1	22.32074	114.10732	11	ShipXY
DONG YUE	Tug Boat	03-AUG-2021 11:20:49	820426	828808.0	22.32883	114.09741	10.7	ShipXY
DONG YUE	Tug Boat	03-AUG-2021 11:23:04	820757.4	827450.4	22.32582	114.09129	10.6	ShipXY
DONG YUE	Tug Boat	03-AUG-2021 11:25:28	821081.1	827352.2	22.32362	114.08362	10.5	ShipXY
DONG YUE	Tug Boat	03-AUG-2021 11:29:04	821909.2	827243	22.33622	114.08927	4.7	ShipXY
DONG YUE	Tug Boat	03-AUG-2021 11:31:57	822085.2	827410	22.33781	114.09089	0.2	ShipXY
DONG YUE	Tug Boat	03-AUG-2021 11:35:26	822039.9	827212.2	22.3374	114.08897	3.6	ShipXY
DONG YUE	Tug Boat	03-AUG-2021 11:40:26	822150.5	827347.2	22.3384	114.09028	1.1	ShipXY
DONG YUE	Tug Boat	03-AUG-2021 11:47:09	822041	827210.1	22.33471	114.08895	1.3	ShipXY
DONG YUE	Tug Boat	03-AUG-2021 11:53:28	822209.2	827473.9	22.3389	114.09151	0.1	ShipXY
DONG YUE	Tug Boat	03-AUG-2021 11:53:30	822211.4	827468.8	22.33895	114.09146	0.2	ShipXY
DONG YUE	Tug Boat	03-AUG-2021 12:03:54	822213.6	827466.7	22.33897	114.09144	0	ShipXY
DONG YUE	Tug Boat	03-AUG-2021 12:12:49	822212.5	827466.7	22.33896	114.09144	0	ShipXY
DONG YUE	Tug Boat	03-AUG-2021 12:17:48	822211.4	827468.8	22.33895	114.09146	0.1	ShipXY
DONG YUE	Tug Boat	03-AUG-2021 12:22:34	822211.4	827466.7	22.33895	114.09144	0.1	ShipXY
DONG YUE	Tug Boat	03-AUG-2021 12:26:38	822211.4	827466.7	22.33895	114.09144	0.1	ShipXY
DONG YUE	Tug Boat	03-AUG-2021 12:31:38	822211.4	827466.7	22.33895	114.09144	0.1	ShipXY
DONG YUE	Tug Boat	03-AUG-2021 12:45:27	822211.4	827466.7	22.33895	114.09144	0.1	ShipXY
DONG YUE	Tug Boat	03-AUG-2021 12:55:51	822211.4	827466.7	22.33895	114.09144	0.1	ShipXY
DONG YUE	Tug Boat	03-AUG-2021 13:03:15	822201.4	827466.7	22.33886	114.09142	0.6	ShipXY
DONG YUE	Tug Boat	03-AUG-2021 13:04:24	822201.4	827466.7	22.33902	114.09148	0.1	ShipXY
DONG YUE	Tug Boat	03-AUG-2021 13:18:06	822216.9	827472.9	22.339	114.0915	0.2	ShipXY
DONG YUE	Tug Boat	03-AUG-2021 13:21:07	822216.9	827473.9	22.339	114.09151	0.2	ShipXY
DONG YUE	Tug Boat	03-AUG-2021 13:30:09	822216.1	827518.2	22.33818	114.09194	4.8	ShipXY
DONG YUE	Tug Boat	03-AUG-2021 13:41:50	820407.8	826937.2	22.32266	114.08631	9.5	ShipXY
DONG YUE	Tug Boat	03-AUG-2021 13:56:52	815541	826985.8	22.27871	114.08679	10.6	ShipXY
DONG YUE	Tug Boat	03-AUG-2021 14:22:25	811404	826990	22.27897	114.08688	0.3	ShipXY
DONG YUE	Tug Boat	03-AUG-2021 14:23:55	811404	826990.4	22.27897	114.08688	0.3	ShipXY
DONG YUE	Tug Boat	03-AUG-2021 14:35:46	811139.3	826989.3	22.2896	114.08687	0.1	ShipXY
DONG YUE	Tug Boat	03-AUG-2021 15:52:34	811133.8	826991.4	22.28991	114.08689	0.2	ShipXY
DONG YUE	Tug Boat	03-AUG-2021 15:55:59	811133.8	826991.4	22.28991	114.08689	0.1	ShipXY
DONG YUE	Tug Boat	03-AUG-2021 16:55:59	815413.3	829860	22.2757	114.1147	11	ShipXY
DONG YUE	Tug Boat	03-AUG-2021 16:56:52	815413.3	829860.4	22.27571	114.1147	11	ShipXY
DONG YUE	Tug Boat	03-AUG-2021 16:59:46	816745	831170.4	22.2956	114.12741	10.2	ShipXY
DONG YUE	Tug Boat	03-AUG-2021 17:02:52	817397	831860	22.28949	114.1341	9.5	ShipXY
DONG YUE	Tug Boat	03-AUG-2021 17:05:57	818093.3	832472.2	22.30178	114.14004	9.8	ShipXY
DONG YUE	Tug Boat	03-AUG-2021 17:08:51	818790.8	833052.5	22.30088	114.14567	10.2	ShipXY
DONG YUE	Tug Boat	03-AUG-2021 17:11:17	819293.5	833625.5	22.31262	114.15123	10.1	ShipXY
DONG YUE	Tug Boat	03-AUG-2021 17:14:53	819756.3	834169.6	22.3168	114.15651	0	ShipXY
DONG YUE	Tug Boat	03-AUG-2021 17:17:54	819606.8	834042.8	22.31545	114.15528	5.8	ShipXY
DONG YUE	Tug Boat	03-AUG-2021 17:19:14	819461.7	834050	22.31414	114.15535	2.2	ShipXY
DONG YUE	Tug Boat	03-AUG-2021 17:21:22	819456.2	834054.1	22.31409	114.15539	0.8	ShipXY
DONG YUE	Tug Boat	03-AUG-2021 17:24:21	819454	834052.1	22.31407	114.15537	0.5	ShipXY
DONG YUE	Tug Boat	03-AUG-2021 17:27:09	819451.8	834067.5	22.31405	114.15552	0.5	ShipXY
DONG YUE	Tug Boat	03-AUG-2021 17:27:19	819451.8	834067.5	22.31405	114.15552	0.5	ShipXY
DONG YUE	Tug Boat	03-AUG-2021 17:27:19	819451.8	834067.5	22.31405	114.15552	0.5	ShipXY
DONG YUE	Tug Boat	03-AUG-2021 17:32:00	819454	834087.1	22.31407	114.15571	0	ShipXY
DONG YUE	Tug Boat	03-AUG-2021 17:32:08	819454	834087.1	22.31407	114.15571	0	ShipXY
DONG YUE	Tug Boat	03-AUG-2021 17:37:56	819454	834085	22.31407	114.15569	0	ShipXY
DONG YUE	Tug Boat	03-AUG-2021 17:42:52	819455.1	834085.4	22.31407	114.15569	0	ShipXY
DONG YUE	Tug Boat	03-AUG-2021 17:45:21	819454	834080.9	22.31407	114.1		

DONG YUE (Tug Boat)

Historical Data Records (AUGUST 2021)

Vessel Name	Vessel Type	Report Time	Northing	Easting	Latitude	Longitude	Knots	Source
DONG YUE	Tug Boat	04-AUG-2021 13:41:11	811047.4	827044.9	22.23813	114.08741	0.1	ShipXY
DONG YUE	Tug Boat	04-AUG-2021 13:56:34	811012	827048.8	22.23781	114.08737	0.5	ShipXY
DONG YUE	Tug Boat	04-AUG-2021 14:03:29	811215.7	827088.3	22.23965	114.08783	0.4	ShipXY
DONG YUE	Tug Boat	04-AUG-2021 14:21:12	811211.1	827139.5	22.24018	114.08827	0.1	ShipXY
DONG YUE	Tug Boat	04-AUG-2021 15:06:44	811055	827220.2	22.23282	114.08911	7.6	ShipXY
DONG YUE	Tug Boat	04-AUG-2021 15:19:00	813831.3	829057.5	22.26328	114.10692	9.6	ShipXY
DONG YUE	Tug Boat	04-AUG-2021 15:22:30	814791.2	829460.9	22.27195	114.11083	9.8	ShipXY
DONG YUE	Tug Boat	04-AUG-2021 15:26:03	815741	829992.1	22.28053	114.11598	9.8	ShipXY
DONG YUE	Tug Boat	04-AUG-2021 15:28:13	816084.2	830445.7	22.28345	114.12038	10.1	ShipXY
DONG YUE	Tug Boat	04-AUG-2021 15:32:57	817023	831676.4	22.29216	114.12332	9.6	ShipXY
DONG YUE	Tug Boat	04-AUG-2021 15:35:48	817056.8	832382.4	22.29648	114.13917	9.5	ShipXY
DONG YUE	Tug Boat	04-AUG-2021 15:38:54	818006.8	833162.6	22.301	114.14674	9.9	ShipXY
DONG YUE	Tug Boat	04-AUG-2021 15:41:49	818450.7	833909.7	22.30501	114.15399	8.8	ShipXY
DONG YUE	Tug Boat	04-AUG-2021 15:42:02	818469.6	833962.3	22.30518	114.1545	8.5	ShipXY
DONG YUE	Tug Boat	04-AUG-2021 15:44:28	819719.8	834035.5	22.30764	114.15587	2.8	ShipXY
DONG YUE	Tug Boat	04-AUG-2021 15:47:57	819872.5	834116.9	22.30611	114.1556	5.2	ShipXY
DONG YUE	Tug Boat	04-AUG-2021 15:50:50	818176.2	833492.4	22.30253	114.14994	9.4	ShipXY
DONG YUE	Tug Boat	04-AUG-2021 15:53:57	817668.1	832710.2	22.29794	114.14235	9.8	ShipXY
DONG YUE	Tug Boat	04-AUG-2021 15:56:37	817325	831980.5	22.29484	114.13527	9.7	ShipXY
DONG YUE	Tug Boat	04-AUG-2021 15:59:57	816821.4	831139.5	22.29029	114.12711	9.2	ShipXY
DONG YUE	Tug Boat	04-AUG-2021 16:02:52	816297.8	830502.4	22.28556	114.12093	9.7	ShipXY
DONG YUE	Tug Boat	04-AUG-2021 16:05:31	815783.7	829993.1	22.28096	114.11599	9.1	ShipXY
DONG YUE	Tug Boat	04-AUG-2021 16:07:05	815407.8	829788.9	22.27752	114.11401	9.1	ShipXY
DONG YUE	Tug Boat	04-AUG-2021 16:10:46	814657.5	829313.4	22.26901	114.11094	9.4	ShipXY
DONG YUE	Tug Boat	04-AUG-2021 16:12:19	814050.5	828911.2	22.26256	114.10744	9.5	ShipXY
DONG YUE	Tug Boat	04-AUG-2021 16:13:54	813269.9	828364.3	22.25402	114.10879	0.9	ShipXY
DONG YUE	Tug Boat	04-AUG-2021 17:01:16	812453.4	827313.1	22.2399	114.08807	0.1	ShipXY
DONG YUE	Tug Boat	04-AUG-2021 17:11:57	812577.7	827120.3	22.24003	114.08814	0.7	ShipXY
DONG YUE	Tug Boat	04-AUG-2021 17:52:48	812173.3	827054.4	22.24017	114.0875	0.0	ShipXY
DONG YUE	Tug Boat	04-AUG-2021 18:59:47	811281	827105.9	22.24024	114.088	0.4	ShipXY
DONG YUE	Tug Boat	04-AUG-2021 19:40:15	811257.7	827112.1	22.24003	114.08806	0.4	ShipXY
DONG YUE	Tug Boat	04-AUG-2021 19:55:10	811229.9	827101.7	22.23968	114.08796	0.6	ShipXY
DONG YUE	Tug Boat	04-AUG-2021 20:08:54	811223.3	827098.7	22.23971	114.08793	0.3	ShipXY
DONG YUE	Tug Boat	04-AUG-2021 20:27:09	811223.4	827099.7	22.23972	114.08794	0.3	ShipXY
DONG YUE	Tug Boat	04-AUG-2021 22:09:30	812146.6	827088.4	22.23964	114.08784	0.3	ShipXY
DONG YUE	Tug Boat	04-AUG-2021 23:17:45	811222.3	827110	22.23971	114.08804	0.0	ShipXY
DONG YUE	Tug Boat	04-AUG-2021 23:42:58	811233.4	827118.3	22.23981	114.08812	0.6	ShipXY
DONG YUE	Tug Boat	04-AUG-2021 00:02:51	811273.2	827137.9	22.24017	114.08831	0.2	ShipXY
DONG YUE	Tug Boat	04-AUG-2021 00:06:58	811273.2	827138.9	22.24017	114.08832	0.7	ShipXY
DONG YUE	Tug Boat	04-AUG-2021 00:19:02	811268.8	827139.9	22.24013	114.08833	0.2	ShipXY
DONG YUE	Tug Boat	04-AUG-2021 00:26:54	811265.5	827142	22.2401	114.08835	0.5	ShipXY
DONG YUE	Tug Boat	04-AUG-2021 00:34:18	811268.8	827141	22.24013	114.08834	0.2	ShipXY
DONG YUE	Tug Boat	04-AUG-2021 00:42:11	811269.9	827137.9	22.24014	114.08831	0.2	ShipXY
DONG YUE	Tug Boat	04-AUG-2021 00:57:00	811275.5	827135.8	22.24019	114.08829	0.0	ShipXY
DONG YUE	Tug Boat	04-AUG-2021 01:13:05	811281	827130.7	22.24024	114.08824	0.4	ShipXY
DONG YUE	Tug Boat	04-AUG-2021 01:23:26	811283.2	827133.7	22.24026	114.08827	0.7	ShipXY
DONG YUE	Tug Boat	04-AUG-2021 01:34:07	811284.3	827132.7	22.24027	114.08826	1.1	ShipXY
DONG YUE	Tug Boat	04-AUG-2021 01:41:35	811278.8	827132.7	22.24022	114.08826	0.8	ShipXY
DONG YUE	Tug Boat	04-AUG-2021 01:48:17	811282.7	827132.7	22.24021	114.08826	0.1	ShipXY
DONG YUE	Tug Boat	04-AUG-2021 01:51:01	811275.5	827135.8	22.24019	114.08829	0.3	ShipXY
DONG YUE	Tug Boat	04-AUG-2021 02:03:07	811273.2	827137.9	22.24017	114.08831	0.5	ShipXY
DONG YUE	Tug Boat	04-AUG-2021 02:19:27	811282.7	827132.7	22.24025	114.08826	0.1	ShipXY
DONG YUE	Tug Boat	04-AUG-2021 02:32:12	811289.9	827127.6	22.24032	114.08821	0.3	ShipXY
DONG YUE	Tug Boat	04-AUG-2021 02:44:24	811298.8	827115.2	22.24041	114.08809	0.0	ShipXY
DONG YUE	Tug Boat	04-AUG-2021 02:45:08	811298.7	827118.3	22.2404	114.08812	0.2	ShipXY
DONG YUE	Tug Boat	04-AUG-2021 02:50:02	811297.6	827119.3	22.24039	114.08813	0.3	ShipXY
DONG YUE	Tug Boat	04-AUG-2021 02:54:19	811297.6	827119.3	22.24039	114.08813	0.3	ShipXY
DONG YUE	Tug Boat	04-AUG-2021 03:04:50	811300.9	827114.2	22.24042	114.08808	1.1	ShipXY
DONG YUE	Tug Boat	04-AUG-2021 03:11:55	811300.9	827109	22.24042	114.08803	0.1	ShipXY

DONG YUE (Tug Boat)

Historical Data Records (AUGUST 2021)

Vessel Name	Vessel Type	Report Time	Northing	Easting	Latitude	Longitude	Knots	Source
DONG YUE	Tug Boat	06-AUG-2021 03:19:40	811304.3	827105.9	22.24045	114.088	0.3	ShipXY
DONG YUE	Tug Boat	06-AUG-2021 03:58:44	811306.5	827098.7	22.24047	114.08793	0.3	ShipXY
DONG YUE	Tug Boat	06-AUG-2021 03:50:52	811306.5	827092.5	22.24047	114.08787	0.4	ShipXY
DONG YUE	Tug Boat	06-AUG-2021 04:04:00	811306.5	827100.8	22.24047	114.08807	0.5	ShipXY
DONG YUE	Tug Boat	06-AUG-2021 04:08:45	811304.3	827100.8	22.24045	114.08795	0.5	ShipXY
DONG YUE	Tug Boat	06-AUG-2021 04:18:56	811305.4	827105.9	22.24046	114.088	0.1	ShipXY
DONG YUE	Tug Boat	06-AUG-2021 05:02:45	811302	827110	22.24043	114.08804	0.1	ShipXY
DONG YUE	Tug Boat	06-AUG-2021 05:17:05	811300.9	827112.1	22.24042	114.08806	0.2	ShipXY
DONG YUE	Tug Boat	06-AUG-2021 05:36:02	811300.9	827112.1	22.24042	114.08806	0.3	ShipXY
DONG YUE	Tug Boat	06-AUG-2021 05:59:08	812214.3	827466.6	22.2483	114.09214	9.8	ShipXY
DONG YUE	Tug Boat	06-AUG-2021 06:05:48	811309.8	828680.3	22.2638	114.10326	9.8	ShipXY
DONG YUE	Tug Boat	06-AUG-2021 06:08:44	814705	829006.4	22.27117	114.10642	10	ShipXY
DONG YUE	Tug Boat	06-AUG-2021 06:10:40	815181	829386.9	22.27547	114.11011	10	ShipXY
DONG YUE	Tug Boat	06-AUG-2021 06:12:55	814705	829006.4	22.27117	114.10642	10	ShipXY
DONG YUE	Tug Boat	06-AUG-2021 06:17:20	816587	830840.8	22.29817	114.1243	10	ShipXY
DONG YUE	Tug Boat	06-AUG-2021 06:20:14	817005.1	831606.4	22.29195	114.13164	9.5	ShipXY
DONG YUE	Tug Boat	06-AUG-2021 06:23:48	817602.8	832448.4	22.29735	114.13981	9.4	ShipXY
DONG YUE	Tug Boat	06-AUG-2021 06:26:42	818072.2	833142	22.30159	114.14654	9.4	ShipXY
DONG YUE	Tug Boat	06-AUG-2021 06:29:48	818478.4	833941.7	22.30526	114.1543	7.8	ShipXY
DONG YUE	Tug Boat	06-AUG-2021 06:32:52	818731.3	834102.4	22.30756	114.15586	1.8	ShipXY
DONG YUE	Tug Boat	06-AUG-2021 06:33:07	818731.3	834108.6	22.30756	114.15592	0.3	ShipXY
DONG YUE	Tug Boat	06-AUG-2021 06:37:32	818478.4	833941.7	22.30526	114.1543	7.8	ShipXY
DONG YUE	Tug Boat	06-AUG-2021 06:41:00	818734.2	834108.6	22.30757	114.15592	0	ShipXY
DONG YUE	Tug Boat	06-AUG-2021 06:44:51	818734.2	834108.6	22.30757	114.15592	0	ShipXY
DONG YUE	Tug Boat	06-AUG-2021 06:45:10	818734.2	834108.6	22.30757	114.15592	0	ShipXY
DONG YUE	Tug Boat	06-AUG-2021 06:47:50	818731.3	834108.6	22.30756	114.15592	0	ShipXY
DONG YUE	Tug Boat	06-AUG-2021 06:52:52	818731.3	834107.6	22.30756	114.15591	0	ShipXY
DONG YUE	Tug Boat	06-AUG-2021 06:56:51	818731.3	834107.6	22.30756	114.15591	0	ShipXY
DONG YUE	Tug Boat	06-AUG-2021 06:59:51	818734.2	834107.6	22.30757	114.15591	0	ShipXY
DONG YUE	Tug Boat	06-AUG-2021 07:02:52	818734.2	834107.6	22.30757	114.15591	0	ShipXY
DONG YUE	Tug Boat	06-AUG-2021 07:04:44	818734.2	834107.6	22.30757	114.15591	0	ShipXY
DONG YUE	Tug Boat	06-AUG-2021 07:07:43	818731.3	834107.6	22.30756	114.15591	0	ShipXY
DONG YUE	Tug Boat	06-AUG-2021 07:11:51	818731.3	834107.6	22.30756	114.15591	0	ShipXY
DONG YUE	Tug Boat	06-AUG-2021 07:14:51	818731.3	834107.6	22.30756	114.15591	0	ShipXY
DONG YUE	Tug Boat	06-AUG-2021 07:17:52	818731.3	834107.6	22.30756	114.15591	0	ShipXY
DONG YUE	Tug Boat	06-AUG-2021 07:18:05	818731.3	834107.6	22.30756	114.15591	0	ShipXY
DONG YUE	Tug Boat	06-AUG-2021 07:23:52	818731.3	834107.6	22.30756	114.15591	0	ShipXY
DONG YUE	Tug Boat	06-AUG-2021 07:24:02	818731.3	834107.6	22.30756	114.15591	0	ShipXY
DONG YUE	Tug Boat	06-AUG-2021 07:29:52	818730.9	834108.6	22.30754	114.15592	0	ShipXY
DONG YUE	Tug Boat	06-AUG-2021 07:31:25	818730.9	834108.6	22.30754	114.15592	0	ShipXY
DONG YUE	Tug Boat	06-AUG-2021 07:35:52	818730.9	834108.6	22.30754	114.15592	0	ShipXY
DONG YUE	Tug Boat	06-AUG-2021 07:40:21	818732	834108.6	22.30755	114.15592	0	ShipXY
DONG YUE	Tug Boat	06-AUG-2021 07:44:52	818731.3	834108.6	22.30756	114.15592	0	ShipXY
DONG YUE	Tug Boat	06-AUG-2021 07:47:52	81855.9	834114.8	22.30596	114.15598	4.5	ShipXY
DONG YUE	Tug Boat	06-AUG-2021 07:50:51	818092	833793.2	22.30177	114.15286	8.8	ShipXY
DONG YUE	Tug Boat	06-AUG-2021 07:53:59	817327.9	833967.7	22.29487	114.15435	8.4	ShipXY
DONG YUE	Tug Boat	06-AUG-2021 07:56:51	816680.1	833996	22.28902	114.15483	3.9	ShipXY
DONG YUE	Tug Boat	06-AUG-2021 07:57:59	816569.4	833986.2	22.28802	114.15425	3.5	ShipXY
DONG YUE	Tug Boat	06-AUG-2021 08:01:27	816550.5	833981.1	22.2878	114.15412	0.6	ShipXY
DONG YUE	Tug Boat	06-AUG-2021 08:05:54	816548.3	833928				

DONG YUE (Tug Boat)

Historical Data Records (AUGUST 2021)

Vessel Name	Vessel Type	Report Time	Northing	Easting	Latitude	Longitude	Knots	Source
DONG YUE	Tug Boat	07-AUG-2021 01:36:47	811234.5	827129.6	22.23982	114.08823	0.4	ShipXY
DONG YUE	Tug Boat	07-AUG-2021 01:41:08	811235.6	827130.7	22.23983	114.08823	0.1	ShipXY
DONG YUE	Tug Boat	07-AUG-2021 01:45:27	811236.7	827131.7	22.23984	114.08823	0.2	ShipXY
DONG YUE	Tug Boat	07-AUG-2021 01:49:46	811237.8	827132.8	22.23985	114.08823	0.4	ShipXY
DONG YUE	Tug Boat	07-AUG-2021 02:06:02	811247.8	827137.8	22.23994	114.08831	0.9	ShipXY
DONG YUE	Tug Boat	07-AUG-2021 02:14:55	811251.1	827139.9	22.23997	114.08833	0.1	ShipXY
DONG YUE	Tug Boat	07-AUG-2021 02:17:47	811247.8	827135.8	22.23994	114.08829	0.6	ShipXY
DONG YUE	Tug Boat	07-AUG-2021 02:29:24	811244.4	827134.8	22.23991	114.08828	0.2	ShipXY
DONG YUE	Tug Boat	07-AUG-2021 02:30:47	811240	827136.8	22.23987	114.0883	0.4	ShipXY
DONG YUE	Tug Boat	07-AUG-2021 02:39:46	811238.1	827139.6	22.23978	114.08824	0.1	ShipXY
DONG YUE	Tug Boat	07-AUG-2021 02:45:43	811277.8	827126.5	22.23976	114.0882	0.7	ShipXY
DONG YUE	Tug Boat	07-AUG-2021 02:53:08	811234.5	827131.7	22.23982	114.08825	0.8	ShipXY
DONG YUE	Tug Boat	07-AUG-2021 03:03:47	811230.1	827128.6	22.23978	114.08822	0.3	ShipXY
DONG YUE	Tug Boat	07-AUG-2021 03:10:57	811226.7	827126.5	22.23975	114.0882	0.4	ShipXY
DONG YUE	Tug Boat	07-AUG-2021 03:17:00	811223.3	827126.5	22.23971	114.0882	0.2	ShipXY
DONG YUE	Tug Boat	07-AUG-2021 03:23:02	811210	827130.6	22.23987	114.08824	0.1	ShipXY
DONG YUE	Tug Boat	07-AUG-2021 03:27:15	811243.3	827133.7	22.2399	114.08827	0.3	ShipXY
DONG YUE	Tug Boat	07-AUG-2021 03:38:05	811255.5	827134.8	22.24001	114.08828	0.1	ShipXY
DONG YUE	Tug Boat	07-AUG-2021 03:46:58	811250	827130.6	22.23996	114.08824	0.8	ShipXY
DONG YUE	Tug Boat	07-AUG-2021 03:52:55	811232.3	827126.5	22.2398	114.0882	0.3	ShipXY
DONG YUE	Tug Boat	07-AUG-2021 03:57:27	811227.8	827122.4	22.23971	114.08816	0.4	ShipXY
DONG YUE	Tug Boat	07-AUG-2021 04:09:49	811220.1	827111	22.23969	114.08805	0.4	ShipXY
DONG YUE	Tug Boat	07-AUG-2021 04:15:50	811216.8	827105.9	22.23966	114.0881	0.6	ShipXY
DONG YUE	Tug Boat	07-AUG-2021 04:18:48	811217.9	827097.6	22.23967	114.08792	0.5	ShipXY
DONG YUE	Tug Boat	07-AUG-2021 04:41:43	811254.5	827067.8	22.24	114.08763	0.2	ShipXY
DONG YUE	Tug Boat	07-AUG-2021 04:51:03	811271.1	827060.5	22.24018	114.08756	0.4	ShipXY
DONG YUE	Tug Boat	07-AUG-2021 04:58:29	811267.7	827050.5	22.24012	114.08756	0.4	ShipXY
DONG YUE	Tug Boat	07-AUG-2021 05:11:50	811266.6	827055.4	22.24011	114.08751	0.5	ShipXY
DONG YUE	Tug Boat	07-AUG-2021 05:17:47	811263.3	827052.3	22.24008	114.08748	0.5	ShipXY
DONG YUE	Tug Boat	07-AUG-2021 05:26:40	811263.3	827052.3	22.24008	114.08748	0.2	ShipXY
DONG YUE	Tug Boat	07-AUG-2021 05:35:38	812748.8	828001.5	22.2535	114.09668	9.7	ShipXY
DONG YUE	Tug Boat	07-AUG-2021 05:43:38	812748.8	828001.5	22.2535	114.09668	9.7	ShipXY
DONG YUE	Tug Boat	07-AUG-2021 05:41:52	814317.1	828880	22.26834	114.10471	9.4	ShipXY
DONG YUE	Tug Boat	07-AUG-2021 05:44:58	815194.3	829300.3	22.27559	114.10927	9.7	ShipXY
DONG YUE	Tug Boat	07-AUG-2021 05:47:38	815802	829848.9	22.28108	114.11459	10	ShipXY
DONG YUE	Tug Boat	07-AUG-2021 05:50:58	816445.1	830664.3	22.28689	114.1225	9.7	ShipXY
DONG YUE	Tug Boat	07-AUG-2021 05:53:38	816844.6	831532.2	22.2905	114.12898	9.2	ShipXY
DONG YUE	Tug Boat	07-AUG-2021 05:56:56	817310.5	831533.6	22.29471	114.13805	9.3	ShipXY
DONG YUE	Tug Boat	07-AUG-2021 05:59:52	817703.5	831904.9	22.29826	114.14424	9.6	ShipXY
DONG YUE	Tug Boat	07-AUG-2021 06:02:58	818181.7	833663.4	22.30258	114.1516	8.7	ShipXY
DONG YUE	Tug Boat	07-AUG-2021 06:05:51	818561.4	834114.8	22.30601	114.15598	4.5	ShipXY
DONG YUE	Tug Boat	07-AUG-2021 06:06:58	818622.3	834095.2	22.30656	114.15579	0.4	ShipXY
DONG YUE	Tug Boat	07-AUG-2021 06:11:38	818622.3	834096.3	22.30656	114.1558	0	ShipXY
DONG YUE	Tug Boat	07-AUG-2021 06:13:07	818622.3	834096.3	22.30656	114.1558	0	ShipXY
DONG YUE	Tug Boat	07-AUG-2021 06:17:35	818622.3	834095.2	22.30656	114.15579	0	ShipXY
DONG YUE	Tug Boat	07-AUG-2021 06:19:03	818621.2	834095.2	22.30655	114.15579	0	ShipXY
DONG YUE	Tug Boat	07-AUG-2021 06:23:30	818621.2	834095.2	22.30655	114.15579	0	ShipXY
DONG YUE	Tug Boat	07-AUG-2021 06:26:28	818620.1	834095.2	22.30654	114.15579	0	ShipXY
DONG YUE	Tug Boat	07-AUG-2021 06:29:27	818619.1	834095.2	22.30654	114.15579	0	ShipXY
DONG YUE	Tug Boat	07-AUG-2021 06:32:24	818620.1	834095.2	22.30654	114.15579	0	ShipXY
DONG YUE	Tug Boat	07-AUG-2021 06:38:22	818619	834096.3	22.30653	114.1558	0	ShipXY
DONG YUE	Tug Boat	07-AUG-2021 06:39:55	818619	834096.3	22.30653	114.1558	0	ShipXY
DONG YUE	Tug Boat	07-AUG-2021 06:44:39	818619	834096.3	22.30653	114.1558	0	ShipXY
DONG YUE	Tug Boat	07-AUG-2021 06:46:14	818619	834096.3	22.30653	114.1558	0	ShipXY
DONG YUE	Tug Boat	07-AUG-2021 06:56:11	818619	834096.3	22.30653	114.1558	0	ShipXY
DONG YUE	Tug Boat	07-AUG-2021 07:02:06	818619	834096.3	22.30653	114.1558	0	ShipXY
DONG YUE	Tug Boat	07-AUG-2021 07:05:58	818451.8	834233.3	22.30502	114.15713	3.9	ShipXY
DONG YUE	Tug Boat	07-AUG-2021 07:08:36	818380.9	834304.4	22.30438	114.15782	1.3	ShipXY
DONG YUE	Tug Boat	07-AUG-2021 07:13:00	818377.6	834305.4	22.30435	114.15783	0.1	ShipXY

DONG YUE (Tug Boat)

Historical Data Records (AUGUST 2021)

Vessel Name	Vessel Type	Report Time	Northing	Easting	Latitude	Longitude	Knots	Source
DONG YUE	Tug Boat	07-AUG-2021 07:16:31	818376.5	834303.3	22.30434	114.15781	0	ShipXY
DONG YUE	Tug Boat	07-AUG-2021 07:20:10	818503.9	834376.6	22.30549	114.15658	1.3	ShipXY
DONG YUE	Tug Boat	07-AUG-2021 07:23:52	818110.9	833967.7	22.30194	114.14873	7	ShipXY
DONG YUE	Tug Boat	07-AUG-2021 07:28:13	818261.5	833261.5	22.3002	114.14277	0.9	ShipXY
DONG YUE	Tug Boat	07-AUG-2021 07:29:48	818717.1	833269.7	22.29978	114.14778	0.3	ShipXY
DONG YUE	Tug Boat	07-AUG-2021 07:32:45	818374.5	833301.7	22.29947	114.14809	0.5	ShipXY
DONG YUE	Tug Boat	07-AUG-2021 07:35:44	818714.4	833342.9	22.29929	114.14849	0.5	ShipXY
DONG YUE	Tug Boat	07-AUG-2021 07:37:11	818704.1	833364.5	22.29917	114.1487	0.5	ShipXY
DONG YUE	Tug Boat	07-AUG-2021 07:41:38	817777.6	833417.1	22.29893	114.14921	0.3	ShipXY
DONG YUE	Tug Boat	07-AUG-2021 07:44:28	817559.8	833447	22.2987	114.1495	0.3	ShipXY
DONG YUE	Tug Boat	07-AUG-2021 07:47:35	81726.6	833485.1	22.29847	114.14987	0.8	ShipXY
DONG YUE	Tug Boat	07-AUG-2021 07:50:34	817691.2	833526.3	22.29815	114.15027	0.7	ShipXY
DONG YUE	Tug Boat	07-AUG-2021 07:53:45	817366.7	833680.8	22.29522	114.15177	9.3	ShipXY
DONG YUE	Tug Boat	07-AUG-2021 07:58:02	816595.9	833900.2	22.28826	114.1539	4.4	ShipXY
DONG YUE	Tug Boat	07-AUG-2021 08:02:57	816940.4	833610.7	22.29137	114.15109	8.9	ShipXY
DONG YUE	Tug Boat	07-AUG-2021 08:05:48	816977.1	833794.5	22.2917	114.1431	9.2	ShipXY
DONG YUE	Tug Boat	07-AUG-2021 08:08:55	816906.4	833902.1	22.29106	114.14515	9.5	ShipXY
DONG YUE	Tug Boat	07-AUG-2021 08:11:48	816624.3	831134.3	22.28851	114.12706	9.1	ShipXY
DONG YUE	Tug Boat	07-AUG-2021 08:14:56	816516.1	830937.6	22.28428	114.11968	9.6	ShipXY
DONG YUE	Tug Boat	07-AUG-2021 08:17:23	816548.8	829883.8	22.27957	114.11493	9.5	ShipXY
DONG YUE	Tug Boat	07-AUG-2021 08:20:30	814841	829429	22.2724	114.11052	9.5	ShipXY
DONG YUE	Tug Boat	07-AUG-2021 08:23:36	814082.7	829906.2	22.26555	114.10547	10	ShipXY
DONG YUE	Tug Boat	07-AUG-2021 08:25:31	813760.2	828683.3	22.26193	114.10329	9.5	ShipXY
DONG YUE	Tug Boat	07-AUG-2021 08:31:05	811991.1	827559.8	22.24484	114.10924	9	ShipXY
DONG YUE	Tug Boat	07-AUG-2021 08:37:24	811120.4	827091.4	22.23879	114.10786	0.3	ShipXY
DONG YUE	Tug Boat	07-AUG-2021 08:44:18	811119.3	827098.6	22.23878	114.10793	0.4	ShipXY
DONG YUE	Tug Boat	07-AUG-2021 08:52:34	811182.7	827098.6	22.23877	114.10793	0	ShipXY
DONG YUE	Tug Boat	07-AUG-2021 09:35:15	811211.6	827098.6	22.2388	114.10793	0.2	ShipXY
DONG YUE	Tug Boat	07-AUG-2021 09:52:07	811201.4	827099.6	22.23879	114.10794	0.4	ShipXY
DONG YUE	Tug Boat	07-AUG-2021 10:09:57	813518.1	828761.5	22.26045	114.10405	9.5	ShipXY
DONG YUE	Tug Boat	07-AUG-2021 10:50:48	819076.3	834458	22.31066	114.15931	6.5	ShipXY
DONG YUE	Tug Boat	07-AUG-2021 10:53:43	819611.2	834511.9	22.31549	114.15828	6.8	ShipXY
DONG YUE	Tug Boat	07-AUG-2021 10:56:10	819177.5	834176.8	22.31645	114.15658	2	ShipXY
DONG YUE	Tug Boat	07-AUG-2021 10:59:27	819476.1	834031.5	22.31427	114.15517	7	ShipXY
DONG YUE	Tug Boat	07-AUG-2021 11:02:46	818829.5	834043.7	22.309	114.15529	4.3	ShipXY
DONG YUE	Tug Boat	07-AUG-2021 11:05:12	818732	834172.7	22.30755	114.1561	0.1	ShipXY
DONG YUE	Tug Boat	07-AUG-2021 11:07:45	818731	834126.1	22.3075	114.15609	0	ShipXY
DONG YUE	Tug Boat	07-AUG-2021 11:09:39	818733.1	834126.1	22.30756	114.15609	0	ShipXY
DONG YUE	Tug Boat	07-AUG-2021 11:13:15	818733.1	834126.1	22.30756	114.15609	0	ShipXY
DONG YUE	Tug Boat	07-AUG-2021 11:17:04	818733.1	834126.1	22.30756	114.15609	0	ShipXY
DONG YUE	Tug Boat	07-AUG-2021 11:20:01	818733.1	834126.1	22.30756	114.15608	0	ShipXY
DONG YUE	Tug Boat	07-AUG-2021 11:25:02	818733.1	834126.1	22.30756	114.15608	0	ShipXY
DONG YUE	Tug Boat	07-AUG-2021 11:28:55	818733.1	834126.1	22.30756	114.15608	0	ShipXY
DONG YUE	Tug Boat	07-AUG-2021 11:31:15	818733.1	834126.1	22.30756	114.15608	0	ShipXY
DONG YUE	Tug Boat	07-AUG-2021 11:34:15	818733.1	834126.1	22.30756	114.15607	0	ShipXY
DONG YUE	Tug Boat	07-AUG-2021 11:37:49	818734.2	834124.1	22.30757	114.15607	0	ShipXY

DONG YUE (Tug Boat)

Historical Data Records (AUGUST 2021)

Vessel Name	Vessel Type	Report Time	Northing	Easting	Latitude	Longitude	Knots	Source
DONG YUE	Tug Boat	07-AUG-2021 11:39:20	818734.2	834124.1	22.30757	114.15607	0	ShipXY
DONG YUE	Tug Boat	07-AUG-2021 11:42:17	818734.2	834124.1	22.30757	114.1560		

DONG YUE (Tug Boat)

Historical Data Records (AUGUST 2021)

Vessel Name	Vessel Type	Report Time	Northing	Easting	Latitude	Longitude	Knots	Source
DONG YUE	Tug Boat	08-AUG-2021 04:15:34	811265.6	827121.4	22.2401	114.08815	0.1	ShipXY
DONG YUE	Tug Boat	08-AUG-2021 04:31:53	811236.7	827118.3	22.23984	114.08812	0.3	ShipXY
DONG YUE	Tug Boat	08-AUG-2021 04:45:15	811236.7	827105.9	22.23984	114.08812	0.3	ShipXY
DONG YUE	Tug Boat	08-AUG-2021 04:58:23	811214.1	827104.3	22.24013	114.08807	0.2	ShipXY
DONG YUE	Tug Boat	08-AUG-2021 05:03:30	811287.6	827106.9	22.2403	114.08801	0.2	ShipXY
DONG YUE	Tug Boat	08-AUG-2021 05:14:45	811358.5	827121.4	22.24094	114.08815	0.4	ShipXY
DONG YUE	Tug Boat	08-AUG-2021 05:22:11	811395.9	827116.3	22.24131	114.0881	0.5	ShipXY
DONG YUE	Tug Boat	08-AUG-2021 05:38:57	811519.1	827079.2	22.24239	114.08774	1.1	ShipXY
DONG YUE	Tug Boat	08-AUG-2021 05:58:13	811715.1	826988.6	22.24416	114.08686	0.4	ShipXY
DONG YUE	Tug Boat	08-AUG-2021 06:05:39	811799.9	826938.2	22.24487	114.08637	0.6	ShipXY
DONG YUE	Tug Boat	08-AUG-2021 06:07:07	811806.2	826925.8	22.24458	114.08625	0.4	ShipXY
DONG YUE	Tug Boat	08-AUG-2021 06:16:50	811907.9	826880.5	22.2459	114.08581	0.8	ShipXY
DONG YUE	Tug Boat	08-AUG-2021 06:21:57	811957.7	826884.6	22.24635	114.0855	1.2	ShipXY
DONG YUE	Tug Boat	08-AUG-2021 06:24:55	811991	826831.1	22.24665	114.08533	0.4	ShipXY
DONG YUE	Tug Boat	08-AUG-2021 06:30:52	812059.6	826810.5	22.24727	114.08513	0.7	ShipXY
DONG YUE	Tug Boat	08-AUG-2021 06:36:48	812140.5	826791.1	22.248	114.08494	0.7	ShipXY
DONG YUE	Tug Boat	08-AUG-2021 06:36:35	813076.8	827556.4	22.25646	114.09236	5	ShipXY
DONG YUE	Tug Boat	08-AUG-2021 06:58:09	813241.7	827733.8	22.25795	114.09408	5.1	ShipXY
DONG YUE	Tug Boat	08-AUG-2021 07:01:41	813618	828126.7	22.26135	114.09789	5.1	ShipXY
DONG YUE	Tug Boat	08-AUG-2021 07:04:09	813930.2	828343.3	22.26417	114.09999	5	ShipXY
DONG YUE	Tug Boat	08-AUG-2021 07:06:49	814268	828603.2	22.26703	114.10251	4.9	ShipXY
DONG YUE	Tug Boat	08-AUG-2021 07:11:42	814800.2	829106.4	22.27203	114.10739	5	ShipXY
DONG YUE	Tug Boat	08-AUG-2021 07:13:16	814980.6	829262.1	22.27366	114.1089	4.9	ShipXY
DONG YUE	Tug Boat	08-AUG-2021 07:17:56	815466.3	829732.3	22.27877	114.11346	5.1	ShipXY
DONG YUE	Tug Boat	08-AUG-2021 07:20:49	815844	830062.2	22.28146	114.11666	5.1	ShipXY
DONG YUE	Tug Boat	08-AUG-2021 07:24:54	816362.6	830472.5	22.2841	114.12064	4.8	ShipXY
DONG YUE	Tug Boat	08-AUG-2021 07:26:35	816626.6	830908.6	22.28853	114.12487	4.8	ShipXY
DONG YUE	Tug Boat	08-AUG-2021 07:29:43	817317.4	831544.6	22.29477	114.13104	9.7	ShipXY
DONG YUE	Tug Boat	08-AUG-2021 07:32:49	817938.4	832238.3	22.30038	114.13777	7.7	ShipXY
DONG YUE	Tug Boat	08-AUG-2021 07:35:54	818248.3	832794.8	22.30318	114.14317	8.4	ShipXY
DONG YUE	Tug Boat	08-AUG-2021 07:38:47	818592.6	833450.2	22.3062	114.14953	8.2	ShipXY
DONG YUE	Tug Boat	08-AUG-2021 07:41:53	818938.8	834092.4	22.30922	114.15576	9.8	ShipXY
DONG YUE	Tug Boat	08-AUG-2021 07:44:48	819348.3	833871.8	22.31438	114.15562	3.6	ShipXY
DONG YUE	Tug Boat	08-AUG-2021 07:47:02	819634.5	834095.4	22.3157	114.15579	3.8	ShipXY
DONG YUE	Tug Boat	08-AUG-2021 07:48:35	819751.8	834208.7	22.31676	114.15689	0.4	ShipXY
DONG YUE	Tug Boat	08-AUG-2021 07:52:27	819751.8	834207.7	22.31676	114.15688	0	ShipXY
DONG YUE	Tug Boat	08-AUG-2021 07:59:43	819466.2	834256.1	22.314	114.1575	6.1	ShipXY
DONG YUE	Tug Boat	08-AUG-2021 08:02:36	818938	834250.8	22.3092	114.1573	6	ShipXY
DONG YUE	Tug Boat	08-AUG-2021 08:04:58	818776.3	834202.4	22.30795	114.15683	0.1	ShipXY
DONG YUE	Tug Boat	08-AUG-2021 08:08:54	818605.7	834200.3	22.30641	114.15681	6.5	ShipXY
DONG YUE	Tug Boat	08-AUG-2021 08:11:21	818151.8	833814.9	22.30231	114.15307	10	ShipXY
DONG YUE	Tug Boat	08-AUG-2021 08:12:00	817943.6	833806.2	22.30043	114.15299	10	ShipXY
DONG YUE	Tug Boat	08-AUG-2021 08:15:33	817041.1	833885.8	22.29228	114.15376	9.8	ShipXY
DONG YUE	Tug Boat	08-AUG-2021 08:17:07	816531.7	833943.4	22.28768	114.15432	2.2	ShipXY
DONG YUE	Tug Boat	08-AUG-2021 08:20:48	816907.1	833647.7	22.29107	114.15145	5.5	ShipXY
DONG YUE	Tug Boat	08-AUG-2021 08:23:57	816979.3	832760.5	22.29172	114.14284	9	ShipXY
DONG YUE	Tug Boat	08-AUG-2021 08:26:50	816903.1	831925.8	22.29103	114.13474	9.4	ShipXY
DONG YUE	Tug Boat	08-AUG-2021 08:29:03	816657.4	831329	22.28881	114.12895	9.4	ShipXY
DONG YUE	Tug Boat	08-AUG-2021 08:31:36	816402.4	830686.6	22.28466	114.12366	9.6	ShipXY
DONG YUE	Tug Boat	08-AUG-2021 08:35:30	815563.5	829867.3	22.2785	114.11477	9.8	ShipXY
DONG YUE	Tug Boat	08-AUG-2021 08:38:08	814875.3	829433.1	22.27271	114.11056	9.4	ShipXY
DONG YUE	Tug Boat	08-AUG-2021 08:40:12	814366.2	829154.6	22.26806	114.10786	9.5	ShipXY
DONG YUE	Tug Boat	08-AUG-2021 08:44:30	813351	828529.5	22.25894	114.1018	9.6	ShipXY
DONG YUE	Tug Boat	08-AUG-2021 08:46:10	812912.8	828202.1	22.25444	114.0958	9.9	ShipXY
DONG YUE	Tug Boat	08-AUG-2021 08:51:16	811599.7	827453.5	22.24312	114.09137	9.8	ShipXY
DONG YUE	Tug Boat	08-AUG-2021 09:13:22	810877.8	827259.3	22.2366	114.08949	1.1	ShipXY
DONG YUE	Tug Boat	08-AUG-2021 09:39:37	810729.3	827491.1	22.23526	114.09174	0.1	ShipXY
DONG YUE	Tug Boat	08-AUG-2021 09:50:00	810714.9	827536.5	22.23513	114.09218	0.6	ShipXY
DONG YUE	Tug Boat	08-AUG-2021 10:51:37	806260.9	826267.7	22.1949	114.0799	6.5	ShipXY

DONG YUE (Tug Boat)

Historical Data Records (AUGUST 2021)

Vessel Name	Vessel Type	Report Time	Northing	Easting	Latitude	Longitude	Knots	Source
DONG YUE	Tug Boat	08-AUG-2021 12:27:36	811168.7	827968.7	22.23932	114.09637	9.1	ShipXY
DONG YUE	Tug Boat	08-AUG-2021 12:30:30	811960.4	828087.7	22.24638	114.09752	8.9	ShipXY
DONG YUE	Tug Boat	08-AUG-2021 12:37:37	813922.4	828336.1	22.2644	114.09992	8.9	ShipXY
DONG YUE	Tug Boat	08-AUG-2021 12:41:53	816253.1	828525.1	22.2731	114.09911	8.9	ShipXY
DONG YUE	Tug Boat	08-AUG-2021 12:44:17	815739.7	828125.7	22.28051	114.09787	8.7	ShipXY
DONG YUE	Tug Boat	08-AUG-2021 12:47:23	816582.4	828055	22.28812	114.09718	8.7	ShipXY
DONG YUE	Tug Boat	08-AUG-2021 12:50:41	817483.9	827941.1	22.29266	114.09607	8.7	ShipXY
DONG YUE	Tug Boat	08-AUG-2021 12:53:23	818171.6	827832.3	22.30247	114.09501	8	ShipXY
DONG YUE	Tug Boat	08-AUG-2021 12:56:28	818939	827758.5	22.3034	114.09429	8.1	ShipXY
DONG YUE	Tug Boat	08-AUG-2021 12:59:50	819714.3	827681.9	22.3166	114.0914	7.8	ShipXY
DONG YUE	Tug Boat	08-AUG-2021 13:02:43	820278.2	827478.2	22.32328	114.08963	7.6	ShipXY
DONG YUE	Tug Boat	08-AUG-2021 13:05:49	821030.1	827200.6	22.32828	114.08698	7.5	ShipXY
DONG YUE	Tug Boat	08-AUG-2021 13:08:21	821521.9	826859.5	22.33272	114.08555	7.6	ShipXY
DONG YUE	Tug Boat	08-AUG-2021 13:10:29	821973.1	827094.7	22.33678	114.08783	8	ShipXY
DONG YUE	Tug Boat	08-AUG-2021 13:17:15	821465.2	827137.7	22.33211	114.0886	10.7	ShipXY
DONG YUE	Tug Boat	08-AUG-2021 13:20:24	822050.3	827695.5	22.3258	114.09367	9.7	ShipXY
DONG YUE	Tug Boat	08-AUG-2021 13:23:41	820033.8	828464.9	22.31929	114.10114	9.4	ShipXY
DONG YUE	Tug Boat	08-AUG-2021 13:26:47	819467.6	829174.5	22.31418	114.10803	9.6	ShipXY
DONG YUE	Tug Boat	08-AUG-2021 13:29:54	818867.1	829867.6	22.30876	114.11476	9.9	ShipXY
DONG YUE	Tug Boat	08-AUG-2021 13:32:23	818488.2	829516.6	22.30534	114.12106	10.2	ShipXY
DONG YUE	Tug Boat	08-AUG-2021 13:35:53	817843.1	831461.4	22.30018	114.13024	10.2	ShipXY
DONG YUE	Tug Boat	08-AUG-2021 13:38:48	817499.9	833278.4	22.29642	114.13816	10.1	ShipXY
DONG YUE	Tug Boat	08-AUG-2021 13:41:54	817076.7	833159.3	22.2926	114.14671	10.3	ShipXY
DONG YUE	Tug Boat	08-AUG-2021 13:44:06	816804.1	833830.1	22.29014	114.15322	10.5	ShipXY
DONG YUE	Tug Boat	08-AUG-2021 13:47:50	816297	833931.1	22.29125	114.1542	10	ShipXY
DONG YUE	Tug Boat	08-AUG-2021 13:50:56	817866.1	831766.8	22.29973	114.15347	9.5	ShipXY
DONG YUE	Tug Boat	08-AUG-2021 13:53:50	817431.1	831748	22.30765	114.15242	10.5	ShipXY
DONG YUE	Tug Boat	08-AUG-2021 13:56:44	819393.3	833939.8	22.31484	114.15428	4.4	ShipXY
DONG YUE	Tug Boat	08-AUG-2021 13:59:59	819479.4	834045.9	22.3143	114.15531	0.6	ShipXY
DONG YUE	Tug Boat	08-AUG-2021 14:01:28	819476.1	834049.9	22.31427	114.15531	0.1	ShipXY
DONG YUE	Tug Boat	08-AUG-2021 14:05:55	819498.8	834038.7	22.31443	114.15524	0.2	ShipXY
DONG YUE	Tug Boat	08-AUG-2021 14:08:53	819496	834066.9	22.31465	114.15532	0.1	ShipXY
DONG YUE	Tug Boat	08-AUG-2021 14:11:27	819500.5	834049	22.31449	114.15534	0.3	ShipXY
DONG YUE	Tug Boat	08-AUG-2021 14:14:49	819500.5	834051	22.31449	114.15536	0	ShipXY
DONG YUE	Tug Boat	08-AUG-2021 14:20:26	819500.5	834051	22.31449	114.15536	0	ShipXY
DONG YUE	Tug Boat	08-AUG-2021 14:23:44	819500.5	834051	22.31449	114.15536	0	ShipXY
DONG YUE	Tug Boat	08-AUG-2021 14:26:25	819712	834176.8	22.3164	114.15658	4.1	ShipXY
DONG YUE	Tug Boat	08-AUG-2021 14:29:48	819679.3	834085.1	22.31666	114.15569	3.6	ShipXY
DONG YUE	Tug Boat	08-AUG-2021 14:32:14	819469.5	834040.7	22.31421	114.15526	0.6	ShipXY
DONG YUE	Tug Boat	08-AUG-2021 14:35:27	819489.4	834057.2	22.31439	114.15542	0.2	ShipXY
DONG YUE	Tug Boat	08-AUG-2021 14:38:27	819476.1	834054.1	22.31427	114.15539	0	ShipXY
DONG YUE	Tug Boat	08-AUG-2021 14:41:48	819480.5	834048.2	22.31431	114.15529	0.3	ShipXY
DONG YUE	Tug Boat	08-AUG-2021 14:44:09	819526	833997.5	22.31472	114.15547	1	ShipXY
DONG YUE	Tug Boat	08-AUG-2021 14:47:56	819392	833773.9	22.31351	114.15267	2.9	ShipXY
DONG YUE	Tug Boat	08-AUG-2021 14:50:51	818975.7	833696.5	22.30975	114.15192	5.1	ShipXY
DONG YUE	Tug Boat	08-AUG-2021 14:53:56	818501.7	833602.7	22.30547	114.15101	4.8	ShipXY
DONG YUE	Tug Boat	08-AUG-2021 14:56:51	818181.8	833306.9	22.30258	114.14814	4.6	ShipXY
DONG YUE	Tug Boat	08-AUG-2021 14:59:57	817860.7	832988.4	22.29968	114.14505	4.6	ShipXY
DONG YUE	Tug Boat	08-AUG-2021 15:02:51	817431.1	832652.2	22.29569	114.14204	4.7	ShipXY
DONG YUE	Tug Boat	08-AUG-2021 15:05:29	817500.4					

DONG YUE (Tug Boat)

Historical Data Records (AUGUST 2021)

Vessel Name	Vessel Type	Report Time	Northing	Easting	Latitude	Longitude	Knots	Source
DONG YUE	Tug Boat	09-AUG-2021 10:47:41	816443	803771.5	22.28688	114.12354	6.7	ShipXY
DONG YUE	Tug Boat	09-AUG-2021 10:50:19	816041	802099.3	22.28324	114.11896	8.5	ShipXY
DONG YUE	Tug Boat	09-AUG-2021 10:53:41	815298.2	829697.2	22.27653	114.11312	9.4	ShipXY
DONG YUE	Tug Boat	09-AUG-2021 10:56:27	815914.3	829316.6	22.28061	114.10945	9.4	ShipXY
DONG YUE	Tug Boat	09-AUG-2021 10:58:09	814114.7	829231.8	22.26584	114.10861	9.4	ShipXY
DONG YUE	Tug Boat	09-AUG-2021 11:01:41	813103.6	829456.1	22.25671	114.11079	9.8	ShipXY
DONG YUE	Tug Boat	09-AUG-2021 11:25:20	807005.6	827016.8	22.20163	114.08716	9.9	ShipXY
DONG YUE	Tug Boat	09-AUG-2021 14:14:36	815712.2	830041.5	22.28027	114.11646	9.9	ShipXY
DONG YUE	Tug Boat	09-AUG-2021 14:17:17	816251.3	830578.7	22.28514	114.12167	9.8	ShipXY
DONG YUE	Tug Boat	09-AUG-2021 14:20:49	816919.9	831469.3	22.29118	114.13031	10.4	ShipXY
DONG YUE	Tug Boat	09-AUG-2021 14:23:44	817494.3	832213.4	22.29637	114.13753	10.5	ShipXY
DONG YUE	Tug Boat	09-AUG-2021 14:26:36	818135.3	832907.1	22.30216	114.14426	10.5	ShipXY
DONG YUE	Tug Boat	09-AUG-2021 14:29:57	818802.3	833597.6	22.30925	114.15096	9.9	ShipXY
DONG YUE	Tug Boat	09-AUG-2021 14:32:50	819560.3	834394.6	22.31503	114.15423	6.7	ShipXY
DONG YUE	Tug Boat	09-AUG-2021 14:35:48	819971.7	834207.7	22.31675	114.15608	0.4	ShipXY
DONG YUE	Tug Boat	09-AUG-2021 14:38:58	819601.1	834016.6	22.31559	114.15607	3.7	ShipXY
DONG YUE	Tug Boat	09-AUG-2021 14:41:39	819258	833736.7	22.3123	114.15231	9.1	ShipXY
DONG YUE	Tug Boat	09-AUG-2021 14:44:31	818573.8	833298.7	22.30612	114.14806	9.1	ShipXY
DONG YUE	Tug Boat	09-AUG-2021 14:47:51	817963.7	832642.2	22.30061	114.14169	8.5	ShipXY
DONG YUE	Tug Boat	09-AUG-2021 14:50:59	817455.6	831995	22.29602	114.13541	8.3	ShipXY
DONG YUE	Tug Boat	09-AUG-2021 14:53:52	816919.9	831372.4	22.29221	114.12937	8.6	ShipXY
DONG YUE	Tug Boat	09-AUG-2021 14:56:46	816541.4	830777.7	22.28776	114.1236	8.8	ShipXY
DONG YUE	Tug Boat	09-AUG-2021 14:58:59	816154	830308.6	22.28426	114.11905	7.1	ShipXY
DONG YUE	Tug Boat	09-AUG-2021 15:02:32	815314.8	829744.6	22.27668	114.11358	9.7	ShipXY
DONG YUE	Tug Boat	09-AUG-2021 15:07:52	813816.6	829399.6	22.26193	114.11024	10.5	ShipXY
DONG YUE	Tug Boat	09-AUG-2021 15:10:59	812746	829196.2	22.25348	114.10827	9.7	ShipXY
DONG YUE	Tug Boat	09-AUG-2021 18:26:18	809642.9	827677.1	22.22545	114.09355	8.5	ShipXY
DONG YUE	Tug Boat	09-AUG-2021 18:33:25	811368.9	828288.4	22.24104	114.09947	8	ShipXY
DONG YUE	Tug Boat	09-AUG-2021 18:38:31	812611.3	828530.2	22.25226	114.10181	8.4	ShipXY
DONG YUE	Tug Boat	09-AUG-2021 18:44:44	814128	829161.7	22.26596	114.10793	9.2	ShipXY
DONG YUE	Tug Boat	09-AUG-2021 18:47:50	814966.1	829495	22.27353	114.11116	9.8	ShipXY
DONG YUE	Tug Boat	09-AUG-2021 18:50:58	815817.5	829993.1	22.28122	114.11599	10.2	ShipXY
DONG YUE	Tug Boat	09-AUG-2021 18:53:51	816363	830740.5	22.28636	114.12324	11	ShipXY
DONG YUE	Tug Boat	09-AUG-2021 18:56:58	816998.5	831464.1	22.29189	114.13026	9.4	ShipXY
DONG YUE	Tug Boat	09-AUG-2021 18:59:52	817525.4	832091.9	22.29665	114.13635	9.1	ShipXY
DONG YUE	Tug Boat	09-AUG-2021 19:02:57	818185.2	832716.5	22.30241	114.14241	9.9	ShipXY
DONG YUE	Tug Boat	09-AUG-2021 19:05:50	818742.2	833362.6	22.30784	114.14868	9.8	ShipXY
DONG YUE	Tug Boat	09-AUG-2021 19:08:59	819471.7	833961.5	22.31423	114.15353	6.2	ShipXY
DONG YUE	Tug Boat	09-AUG-2021 19:10:58	819733	834062.4	22.31659	114.15547	2.7	ShipXY
DONG YUE	Tug Boat	09-AUG-2021 19:14:40	819521.5	834142.7	22.31468	114.15625	2.9	ShipXY
DONG YUE	Tug Boat	09-AUG-2021 19:18:32	819513.8	834166.9	22.31461	114.15629	0	ShipXY
DONG YUE	Tug Boat	09-AUG-2021 19:22:59	819513.8	834148.9	22.31461	114.15631	0	ShipXY
DONG YUE	Tug Boat	09-AUG-2021 19:27:26	819512.6	834150	22.3146	114.15632	0	ShipXY
DONG YUE	Tug Boat	09-AUG-2021 19:31:53	819512.6	834150	22.3146	114.15632	0	ShipXY
DONG YUE	Tug Boat	09-AUG-2021 19:33:22	819512.6	834150	22.3146	114.15632	0.1	ShipXY
DONG YUE	Tug Boat	09-AUG-2021 19:37:18	819516	834150	22.3146	114.15632	0	ShipXY
DONG YUE	Tug Boat	09-AUG-2021 19:40:47	819513.8	834151	22.31461	114.15633	0	ShipXY
DONG YUE	Tug Boat	09-AUG-2021 19:44:18	819513.8	834151	22.31461	114.15633	0	ShipXY
DONG YUE	Tug Boat	09-AUG-2021 19:46:18	819514.9	834150	22.31462	114.15632	0	ShipXY
DONG YUE	Tug Boat	09-AUG-2021 19:49:41	819513.8	834150	22.31461	114.15632	0	ShipXY
DONG YUE	Tug Boat	09-AUG-2021 19:54:00	819258	833730.6	22.3123	114.15225	10	ShipXY
DONG YUE	Tug Boat	09-AUG-2021 19:56:52	818364.4	833751	22.30423	114.15245	10.3	ShipXY
DONG YUE	Tug Boat	09-AUG-2021 19:59:46	817686.2	833951.9	22.2963	114.15442	9.8	ShipXY
DONG YUE	Tug Boat	09-AUG-2021 20:02:52	816623.6	833947.6	22.28851	114.15436	6.3	ShipXY
DONG YUE	Tug Boat	09-AUG-2021 20:05:41	816712.2	833978.5	22.28931	114.15466	9.2	ShipXY
DONG YUE	Tug Boat	09-AUG-2021 20:08:35	816937.1	833168.6	22.29134	114.1468	10.1	ShipXY
DONG YUE	Tug Boat	09-AUG-2021 20:11:40	816896.4	832245.2	22.29097	114.13784	9.1	ShipXY
DONG YUE	Tug Boat	09-AUG-2021 20:14:48	816649.7	831412.5	22.28874	114.12976	9.7	ShipXY

DONG YUE (Tug Boat)

Historical Data Records (AUGUST 2021)

Vessel Name	Vessel Type	Report Time	Northing	Easting	Latitude	Longitude	Knots	Source
DONG YUE	Tug Boat	09-AUG-2021 20:17:54	816222.5	830634.3	22.28488	114.12221	8	ShipXY
DONG YUE	Tug Boat	09-AUG-2021 20:20:35	815847.3	830004.5	22.28149	114.11611	9.8	ShipXY
DONG YUE	Tug Boat	09-AUG-2021 20:28:23	813847.9	828981.2	22.26343	114.10618	10.3	ShipXY
DONG YUE	Tug Boat	09-AUG-2021 20:35:41	812820.9	828270.9	22.24562	114.09929	10.1	ShipXY
DONG YUE	Tug Boat	09-AUG-2021 20:59:50	805547.7	826408.5	22.18846	114.08127	5.8	ShipXY
DONG YUE	Tug Boat	09-AUG-2021 21:17:32	808902.4	827258.1	22.21876	114.08949	9.6	ShipXY
DONG YUE	Tug Boat	09-AUG-2021 21:23:33	810553.1	827830.2	22.23367	114.09503	9.3	ShipXY
DONG YUE	Tug Boat	09-AUG-2021 21:29:46	812281.3	828397.1	22.24928	114.10052	9.2	ShipXY
DONG YUE	Tug Boat	09-AUG-2021 21:34:13	813468.1	828946	22.26	114.10584	9.5	ShipXY
DONG YUE	Tug Boat	09-AUG-2021 21:38:52	814734.7	829540.3	22.27144	114.1116	9.9	ShipXY
DONG YUE	Tug Boat	09-AUG-2021 21:41:46	815613.8	829940.5	22.27938	114.11451	10	ShipXY
DONG YUE	Tug Boat	09-AUG-2021 21:43:46	816073.1	830268.4	22.28353	114.11866	11	ShipXY
DONG YUE	Tug Boat	09-AUG-2021 21:47:59	816736	831382.7	22.28952	114.12947	10.3	ShipXY
DONG YUE	Tug Boat	09-AUG-2021 21:50:51	816897.5	832489.4	22.29098	114.13788	9.7	ShipXY
DONG YUE	Tug Boat	09-AUG-2021 21:53:59	816937.1	833026.6	22.2913	114.14714	9.9	ShipXY
DONG YUE	Tug Boat	09-AUG-2021 21:56:38	816822.9	833969.2	22.29031	114.15457	8.8	ShipXY
DONG YUE	Tug Boat	09-AUG-2021 21:58:26	816530.6	833941.4	22.28767	114.1543	1	ShipXY
DONG YUE	Tug Boat	09-AUG-2021 22:02:57	817491.8	834908.6	22.29635	114.15399	10.1	ShipXY
DONG YUE	Tug Boat	09-AUG-2021 22:05:37	818284.6	833865.4	22.30351	114.15356	9.6	ShipXY
DONG YUE	Tug Boat	09-AUG-2021 22:08:44	818607.9	834122	22.30643	114.15605	1.5	ShipXY
DONG YUE	Tug Boat	09-AUG-2021 22:12:10	818623.3	834122	22.30665	114.15603	0.3	ShipXY
DONG YUE	Tug Boat	09-AUG-2021 22:17:16	818633.4	834122	22.30666	114.15605	0	ShipXY
DONG YUE	Tug Boat	09-AUG-2021 22:19:34	818633.4	834122	22.30666	114.15605	0	ShipXY
DONG YUE	Tug Boat	09-AUG-2021 22:23:12	818634.5	834122	22.30667	114.15605	0	ShipXY
DONG YUE	Tug Boat	09-AUG-2021 22:29:06	818633.4	834122	22.30666	114.15605	0	ShipXY
DONG YUE	Tug Boat	09-AUG-2021 22:32:06	818632.3	834122	22.30665	114.15604	0	ShipXY
DONG YUE	Tug Boat	09-AUG-2021 22:35:02	818632.3	834121	22.30665	114.15604	0	ShipXY
DONG YUE	Tug Boat	09-AUG-2021 22:37:35	818632.3	834121	22.30665	114.15604	0	ShipXY
DONG YUE	Tug Boat	09-AUG-2021 22:40:34	818632.3	834121	22.30665	114.15604	0	ShipXY
DONG YUE	Tug Boat	09-AUG-2021 22:43:34	818632.3	834121	22.30665	114.15604	0	ShipXY
DONG YUE	Tug Boat	09-AUG-2021 22:46:56	818632.3	834122	22.30665	114.15605	0	ShipXY
DONG YUE	Tug Boat	09-AUG-2021 22:52:34	818631.2	834121	22.30664	114.15604	0	ShipXY
DONG YUE	Tug Boat	09-AUG-2021 22:55:33	818631.2	834121	22.30664	114.15604	0.1	ShipXY
DONG YUE	Tug Boat	09-AUG-2021 22:58:34	818632.3	834121	22.30665	114.15604	0	ShipXY
DONG YUE	Tug Boat	09-AUG-2021 23:01:45	818632.3	834121	22.30665	114.15604	0	ShipXY
DONG YUE	Tug Boat	09-AUG-2021 23:04:44	818632.3	834121	22.30665	114.15604	0	ShipXY
DONG YUE	Tug Boat	09-AUG-2021 23:07:35	818632.3	834121	22.30665	114.15604	0	ShipXY
DONG YUE	Tug Boat	09-AUG-2021 23:09:11	818632.3	834122	22.30665	114.15605	0	ShipXY
DONG YUE	Tug Boat	09-AUG-2021 23:13:35	818632.3	834122	22.30665	114.15605	0	ShipXY
DONG YUE	Tug Boat	09-AUG-2021 23:16:34	818632.3	834122	22.30665	114.15605	0	ShipXY
DONG YUE	Tug Boat	09-AUG-2021 23:19:35	818632.3	834122	22.30665	114.15605	0	ShipXY
DONG YUE	Tug Boat	09-AUG-2021 23:22:35	818632.3	834122	22.30665	114.15605	0	ShipXY
DONG YUE	Tug Boat	09-AUG-2021 23:25:29	818632.3	834122	22.30665	114.15605	0	ShipXY
DONG YUE	Tug Boat	09-AUG-2021 23:29:57	818631.2	834121	22.30664	114.15604	0	ShipXY
DONG YUE	Tug Boat	09-AUG-2021 23:32:55	818631.2	834121	22.30664	114.15604	0	ShipXY
DONG YUE	Tug Boat	09-AUG-2021 23:35:53	818631.2	834121	22.30664	114.15604	0	ShipXY
DONG YUE	Tug Boat	09-AUG-2021 23:37:42	818631.2	834121	22.30664	114.15604	0.1	ShipXY
DONG YUE	Tug Boat	09-AUG-2021 23:40:40	818631.2	834121	22.30664	114.15604	0	ShipXY
DONG YUE	Tug Boat	09-AUG-2021 23:46:35	818632.3	834121	22.30665	114.15604	0	ShipXY
DONG YUE	Tug Boat	09-AUG-2021 23:50:43	818632.3	834121	22.30665	114.15604	0	ShipXY
DONG YUE	Tug Boat	09-AUG-2021 23:52:13	818632.3	834122	22.30665	114.15604	0	ShipXY
DONG YUE	Tug Boat	09-AUG-2021 23:56:39	81					

DONG YUE (Tug Boat)								
Historical Data Records (AUGUST 2021)								
Vessel Name	Vessel Type	Report Time	Northing	Easting	Latitude	Longitude	Knots	Source
DONG YUE	Tug Boat	10-AUG-2021 06:46:44	818623.5	834125.1	22.30665	114.15608	0.1	ShipXY
DONG YUE	Tug Boat	10-AUG-2021 06:50:48	818623.5	834127.2	22.30657	114.15611	2.4	ShipXY
DONG YUE	Tug Boat	10-AUG-2021 06:53:55	819138.7	834258.1	22.31163	114.15737	7.7	ShipXY
DONG YUE	Tug Boat	10-AUG-2021 07:00:50	819138.7	834177.9	22.31161	114.15659	4.7	ShipXY
DONG YUE	Tug Boat	10-AUG-2021 06:59:42	819430.7	834257.1	22.31386	114.15736	7.8	ShipXY
DONG YUE	Tug Boat	10-AUG-2021 07:02:48	818780.7	834212.7	22.30799	114.15693	3.1	ShipXY
DONG YUE	Tug Boat	10-AUG-2021 07:03:56	818785.6	834207.2	22.30788	114.15688	1.3	ShipXY
DONG YUE	Tug Boat	10-AUG-2021 07:10:45	818778.5	834222.7	22.30797	114.15702	0.4	ShipXY
DONG YUE	Tug Boat	10-AUG-2021 07:13:45	818738.6	834208.6	22.30761	114.15689	0.7	ShipXY
DONG YUE	Tug Boat	10-AUG-2021 07:16:54	818735.4	834183.8	22.30756	114.15665	0.4	ShipXY
DONG YUE	Tug Boat	10-AUG-2021 07:19:52	818730.9	834192.1	22.30754	114.15673	0.5	ShipXY
DONG YUE	Tug Boat	10-AUG-2021 07:22:48	818705.6	834211.7	22.30732	114.15692	0.4	ShipXY
DONG YUE	Tug Boat	10-AUG-2021 07:26:30	818708.7	834177.7	22.30734	114.15659	0.7	ShipXY
DONG YUE	Tug Boat	10-AUG-2021 07:29:28	818697.6	834180.8	22.30724	114.15662	0.2	ShipXY
DONG YUE	Tug Boat	10-AUG-2021 07:32:25	818660	834144.7	22.30684	114.15627	1.1	ShipXY
DONG YUE	Tug Boat	10-AUG-2021 07:34:48	818655.6	834138.5	22.30686	114.15621	0.0	ShipXY
DONG YUE	Tug Boat	10-AUG-2021 07:37:45	818656.7	834140.6	22.30687	114.15623	0.0	ShipXY
DONG YUE	Tug Boat	10-AUG-2021 07:40:48	818661.1	834144.7	22.30691	114.15627	0.1	ShipXY
DONG YUE	Tug Boat	10-AUG-2021 07:42:14	818666.6	834149.8	22.30696	114.15632	0.1	ShipXY
DONG YUE	Tug Boat	10-AUG-2021 07:46:41	818664.4	834161.2	22.30694	114.15643	0.1	ShipXY
DONG YUE	Tug Boat	10-AUG-2021 07:50:50	818684.4	833954.2	22.30228	114.15345	4.7	ShipXY
DONG YUE	Tug Boat	10-AUG-2021 07:53:55	817738.7	833870.5	22.29858	114.15361	4.5	ShipXY
DONG YUE	Tug Boat	10-AUG-2021 07:56:48	817433.1	833952.9	22.29582	114.15441	2.8	ShipXY
DONG YUE	Tug Boat	10-AUG-2021 07:59:55	816933.2	833999.2	22.29175	114.15486	6.6	ShipXY
DONG YUE	Tug Boat	10-AUG-2021 08:02:23	816540.6	833947.6	22.28776	114.15436	2.8	ShipXY
DONG YUE	Tug Boat	10-AUG-2021 08:05:45	816271.3	833945.5	22.28764	114.15434	0.0	ShipXY
DONG YUE	Tug Boat	10-AUG-2021 08:08:09	816255	833931	22.28771	114.15432	1.2	ShipXY
DONG YUE	Tug Boat	10-AUG-2021 08:10:51	816291.1	833962	22.28856	114.1545	5.9	ShipXY
DONG YUE	Tug Boat	10-AUG-2021 08:14:55	817191.7	833838.4	22.29364	114.1533	4.6	ShipXY
DONG YUE	Tug Boat	10-AUG-2021 08:17:48	817892.7	833740.6	22.29997	114.15235	7.3	ShipXY
DONG YUE	Tug Boat	10-AUG-2021 08:20:55	818533.8	833745.8	22.30576	114.15238	7.2	ShipXY
DONG YUE	Tug Boat	10-AUG-2021 08:23:48	818779.1	833779	22.31246	114.15272	6.7	ShipXY
DONG YUE	Tug Boat	10-AUG-2021 08:26:53	819664.4	834105.7	22.31597	114.15589	3.4	ShipXY
DONG YUE	Tug Boat	10-AUG-2021 08:30:01	819233.6	834254	22.31208	114.15733	7.4	ShipXY
DONG YUE	Tug Boat	10-AUG-2021 08:32:55	818740.8	834204.5	22.30763	114.15685	0.4	ShipXY
DONG YUE	Tug Boat	10-AUG-2021 08:39:00	819337.7	834275.6	22.31302	114.15754	7	ShipXY
DONG YUE	Tug Boat	10-AUG-2021 08:41:26	819228.6	834174.7	22.31655	114.15656	3	ShipXY
DONG YUE	Tug Boat	10-AUG-2021 08:47:00	819741.1	834136.6	22.31669	114.15619	1	ShipXY
DONG YUE	Tug Boat	10-AUG-2021 08:50:09	819731.9	834146.9	22.31658	114.15629	0.6	ShipXY
DONG YUE	Tug Boat	10-AUG-2021 08:55:55	819749.6	834175.7	22.31674	114.15657	1.3	ShipXY
DONG YUE	Tug Boat	10-AUG-2021 08:58:54	819730.8	834185	22.31657	114.15666	0.3	ShipXY
DONG YUE	Tug Boat	10-AUG-2021 09:00:35	819794.1	834178.8	22.31666	114.15666	0.2	ShipXY
DONG YUE	Tug Boat	10-AUG-2021 09:05:01	819710.9	834173.7	22.31639	114.15655	0.3	ShipXY
DONG YUE	Tug Boat	10-AUG-2021 09:10:56	819710.9	834171.6	22.31639	114.15653	0.7	ShipXY
DONG YUE	Tug Boat	10-AUG-2021 09:14:48	819738.5	834193.3	22.31664	114.15674	3.1	ShipXY
DONG YUE	Tug Boat	10-AUG-2021 09:17:11	819737.4	834158.2	22.31663	114.15654	4.5	ShipXY
DONG YUE	Tug Boat	10-AUG-2021 09:20:26	819207.1	833450.3	22.31184	114.14953	9.7	ShipXY
DONG YUE	Tug Boat	10-AUG-2021 09:23:47	818532.6	832720.7	22.30578	114.14245	9.6	ShipXY
DONG YUE	Tug Boat	10-AUG-2021 09:26:53	818267.8	832614.3	22.30262	114.13821	9.9	ShipXY
DONG YUE	Tug Boat	10-AUG-2021 09:29:59	817227.7	831342.6	22.29396	114.12908	9.7	ShipXY
DONG YUE	Tug Boat	10-AUG-2021 09:32:53	816594.5	830740.6	22.28824	114.12324	10	ShipXY
DONG YUE	Tug Boat	10-AUG-2021 09:36:00	815600.3	830048.9	22.28251	114.11653	10	ShipXY
DONG YUE	Tug Boat	10-AUG-2021 09:38:40	815330.4	829556	22.27682	114.11375	9.5	ShipXY
DONG YUE	Tug Boat	10-AUG-2021 09:45:46	817315.7	833902.3	22.29476	114.15392	10.4	ShipXY
DONG YUE	Tug Boat	10-AUG-2021 09:44:00	818291.8	828914.3	22.28363	114.10553	9.7	ShipXY
DONG YUE	Tug Boat	10-AUG-2021 09:47:33	812878.1	828602.5	22.25467	114.10251	9.4	ShipXY
DONG YUE	Tug Boat	10-AUG-2021 10:57:55	812759.6	828631.3	22.2536	114.10279	9	ShipXY
DONG YUE	Tug Boat	10-AUG-2021 11:01:16	813698.4	829002.8	22.26208	114.10639	9.9	ShipXY
DONG YUE	Tug Boat	10-AUG-2021 11:05:54	814991.6	829542.9	22.27376	114.11145	9.9	ShipXY

DONG YUE (Tug Boat)								
Historical Data Records (AUGUST 2021)								
Vessel Name	Vessel Type	Report Time	Northing	Easting	Latitude	Longitude	Knots	Source
DONG YUE	Tug Boat	10-AUG-2021 11:08:22	815645.9	829864.9	22.27967	114.11479	9.7	ShipXY
DONG YUE	Tug Boat	10-AUG-2021 11:11:56	816352	830672.5	22.28605	114.12258	9.7	ShipXY
DONG YUE	Tug Boat	10-AUG-2021 11:14:36	816789.2	831353.8	22.29	114.12919	9.9	ShipXY
DONG YUE	Tug Boat	10-AUG-2021 11:17:54	832363.3	832372.1	22.29314	114.13527	10.6	ShipXY
DONG YUE	Tug Boat	10-AUG-2021 11:20:48	816980.3	833335.6	22.29173	114.14543	10.8	ShipXY
DONG YUE	Tug Boat	10-AUG-2021 11:23:01	816804.1	833994	22.29014	114.15481	6.1	ShipXY
DONG YUE	Tug Boat	10-AUG-2021 11:26:57	816613.6	833964.1	22.28842	114.15452	5.7	ShipXY
DONG YUE	Tug Boat	10-AUG-2021 11:29:50	816715.9	833673.5	22.29335	114.1517	8.6	ShipXY
DONG YUE	Tug Boat	10-AUG-2021 11:32:58	817590.5	832955.4	22.29724	114.14473	8.8	ShipXY
DONG YUE	Tug Boat	10-AUG-2021 11:35:37	818017	833702	22.30105	114.13905	8.7	ShipXY
DONG YUE	Tug Boat	10-AUG-2021 11:41:50	818907.7	830950.6	22.30913	114.12527	9	ShipXY
DONG YUE	Tug Boat	10-AUG-2021 11:44:58	819231.3	830161.4	22.32005	114.11761	9.1	ShipXY
DONG YUE	Tug Boat	10-AUG-2021 11:47:38	819563.8	829478.5	22.32105	114.11098	9.3	ShipXY
DONG YUE	Tug Boat	10-AUG-2021 11:50:58	819676.5	828501.1	22.31787	114.10255	9	ShipXY
DONG YUE	Tug Boat	10-AUG-2021 11:53:52	820117.4	827865.1	22.32053	114.0953	8.9	ShipXY
DONG YUE	Tug Boat	10-AUG-2021 11:56:58	820790.7	827363.9	22.32612	114.09045	7.9	ShipXY
DONG YUE	Tug Boat	10-AUG-2021 11:59:10	821330.1	827173.6	22.32909	114.0886	7.7	ShipXY
DONG YUE	Tug Boat	10-AUG-2021 12:02:31	822078.6	827223.5	22.33775	114.08908	0.9	ShipXY
DONG YUE	Tug Boat	10-AUG-2021 12:14:54	822045.5	827156.5	22.33745	114.08843	1.3	ShipXY
DONG YUE	Tug Boat	10-AUG-2021 12:16:24	821929.2	827129.8	22.33752	114.08817	3.5	ShipXY
DONG YUE	Tug Boat	10-AUG-2021 12:22:50	821862.9	826921.5	22.3358	114.08615	3.1	ShipXY
DONG YUE	Tug Boat	10-AUG-2021 12:25:04	821638.2	826825.6	22.33377	114.08522	4.6	ShipXY
DONG YUE	Tug Boat	10-AUG-2021 12:29:30	821087.7	827007.6	22.3288	114.08699	4.7	ShipXY
DONG YUE	Tug Boat	10-AUG-2021 12:31:57	820757.6	827141.4	22.32582	114.08829	4.3	ShipXY
DONG YUE	Tug Boat	10-AUG-2021 12:35:44	820468.2	827359	22.32301	114.09254	4.3	ShipXY
DONG YUE	Tug Boat	10-AUG-2021 12:38:16	820336.4	827314.8	22.32102	114.09058	4.7	ShipXY
DONG YUE	Tug Boat	10-AUG-2021 12:41:56	820248.7	828352.7	22.32123	114.09008	3.2	ShipXY
DONG YUE	Tug Boat	10-AUG-2021 12:44:50	820148.9	828675.1	22.32033	114.10318	3.8	ShipXY
DONG YUE	Tug Boat	10-AUG-2021 12:47:57	820069	829039.8	22.31963	114.10672	3.3	ShipXY
DONG YUE	Tug Boat	10-AUG-2021 12:50:18	820001.3	829300.4	22.319	114.10925	4.4	ShipXY
DONG YUE	Tug Boat	10-AUG-2021 12:53:49	819981.5	829733.1	22.31801	114.11345	3.8	ShipXY
DONG YUE	Tug Boat	10-AUG-2021 12:56:50	819803.9	830064.8	22.31722	114.11667	4.1	ShipXY
DONG YUE	Tug Boat	10-AUG-2021 12:59:30	819670.9	830380	22.31604	114.11973	4.4	ShipXY
DONG YUE	Tug Boat	10-AUG-2021 13:02:51	819495.7	830789	22.31442	114.1237	4.4	ShipXY
DONG YUE	Tug Boat	10-AUG-2021 13:05:44	819381.6	831149.6	22.31341	114.1272	4.2	ShipXY
DONG YUE	Tug Boat	10-AUG-2021 13:08:50	819246.3	831534.9	22.31129	114.13094	4.6	ShipXY
DONG YUE	Tug Boat	10-AUG-2021 13:11:44	819158.9	831896.5	22.3114	114.13445	3.9	ShipXY
DONG YUE	Tug Boat	10-AUG-2021 13:14:37	819118.8	832233.4	22.31104	114.13772	3.5	ShipXY
DONG YUE	Tug Boat	10-AUG-2021 13:17:17	819102.1	832534.1	22.31008	114.14064	3.2	ShipXY
DONG YUE	Tug Boat	10-AUG-2021 13:19:58	819034.5	832815.6	22.31028	114.14337	3.6	ShipXY
DONG YUE	Tug Boat	10-AUG-2021 13:23:54	818951.4	833083.4	22.30953	114.14597	3.1	ShipXY
DONG YUE	Tug Boat	10-AUG-2021 13:27:03	818871.3	833341.1	22.30888	114.14849	3.4	ShipXY
DONG YUE	Tug Boat	10-AUG-2021 13:29:53	818790.1	833616.2	22.3097	114.15124	2.8	ShipXY
DONG YUE	Tug Boat	10-AUG-2021 13:32:46	818720.3	833708.9	22.31025	114.15204	3.1	ShipXY
DONG YUE	Tug Boat	10-AUG-2021 13:35:27	818648.4	833818.2	22.3142	114.1531	3.2	ShipXY
DONG YUE	Tug Boat	10-AUG-2021 13:38:46	819597.9	834080.9	22.31347	114.15565	2.1	ShipXY
DONG YUE	Tug Boat	10-AUG-2021 13:41:33	819556.9	834092.3	22.3135	114.15576	5.6	ShipXY
DONG YUE	Tug Boat	10-AUG-2021 13:44:24	819441.7	834141.7	22.3151	114.15624	0.7	ShipXY
DONG YUE	Tug Boat	10-AUG-2021 13:47:24	819385.1	834124.2	22.31492	114.15607	0.3	ShipXY
DONG YUE	Tug Boat	10-AUG-2021 13:52:47	819749.6	834188.1	22.31674	114.15669	0.6	

DONG YUE (Tug Boat)

Historical Data Records (AUGUST 2021)

Vessel Name	Vessel Type	Report Time	Northing	Easting	Latitude	Longitude	Knots	Source
DONG YUE	Tug Boat	11-AUG-2021 02:03:09	818661.1	834135.4	22.30691	114.15618	0	ShipXY
DONG YUE	Tug Boat	11-AUG-2021 02:07:07	818661.1	834134.4	22.30691	114.15617	0	ShipXY
DONG YUE	Tug Boat	11-AUG-2021 02:10:57	818661.1	834134.4	22.30691	114.15617	0	ShipXY
DONG YUE	Tug Boat	11-AUG-2021 02:15:24	818661.1	834134.4	22.30691	114.15617	0	ShipXY
DONG YUE	Tug Boat	11-AUG-2021 02:20:31	818661.1	834134.4	22.30691	114.15617	0	ShipXY
DONG YUE	Tug Boat	11-AUG-2021 02:21:59	818661.1	834134.4	22.30691	114.15617	0	ShipXY
DONG YUE	Tug Boat	11-AUG-2021 02:24:08	818661.1	834134.4	22.30691	114.15617	0	ShipXY
DONG YUE	Tug Boat	11-AUG-2021 02:29:23	818661.1	834134.4	22.30691	114.15617	0	ShipXY
DONG YUE	Tug Boat	11-AUG-2021 02:30:54	818661.1	834134.4	22.30691	114.15617	0	ShipXY
DONG YUE	Tug Boat	11-AUG-2021 02:35:21	818661.1	834134.4	22.30691	114.15617	0	ShipXY
DONG YUE	Tug Boat	11-AUG-2021 02:38:18	818661.1	834134.4	22.30691	114.15617	0	ShipXY
DONG YUE	Tug Boat	11-AUG-2021 02:39:09	818660	834134.4	22.3069	114.15617	0	ShipXY
DONG YUE	Tug Boat	11-AUG-2021 02:44:15	818660	834134.4	22.3069	114.15617	0	ShipXY
DONG YUE	Tug Boat	11-AUG-2021 02:48:42	818660	834134.4	22.3069	114.15617	0	ShipXY
DONG YUE	Tug Boat	11-AUG-2021 02:53:09	818661.1	834134.4	22.30691	114.15617	0	ShipXY
DONG YUE	Tug Boat	11-AUG-2021 02:54:38	818661.1	834133.4	22.30691	114.15616	0	ShipXY
DONG YUE	Tug Boat	11-AUG-2021 02:57:08	818661.1	834133.4	22.30691	114.15616	0	ShipXY
DONG YUE	Tug Boat	11-AUG-2021 03:00:32	818661.1	834133.4	22.30691	114.15616	0	ShipXY
DONG YUE	Tug Boat	11-AUG-2021 03:05:00	818661.1	834133.4	22.30691	114.15616	0	ShipXY
DONG YUE	Tug Boat	11-AUG-2021 03:06:30	818661.1	834133.4	22.30691	114.15616	0	ShipXY
DONG YUE	Tug Boat	11-AUG-2021 03:10:17	818661.1	834133.4	22.30691	114.15616	0	ShipXY
DONG YUE	Tug Boat	11-AUG-2021 03:12:27	818661.1	834133.4	22.30691	114.15616	0	ShipXY
DONG YUE	Tug Boat	11-AUG-2021 03:15:24	818662.1	834133.4	22.30692	114.15616	0	ShipXY
DONG YUE	Tug Boat	11-AUG-2021 03:19:50	818661.1	834133.4	22.30691	114.15616	0	ShipXY
DONG YUE	Tug Boat	11-AUG-2021 03:21:10	818661.1	834133.4	22.30691	114.15616	0	ShipXY
DONG YUE	Tug Boat	11-AUG-2021 03:24:18	818661.1	834133.4	22.30691	114.15616	0	ShipXY
DONG YUE	Tug Boat	11-AUG-2021 03:28:45	818660	834134.4	22.3069	114.15617	0	ShipXY
DONG YUE	Tug Boat	11-AUG-2021 03:33:12	818660	834134.4	22.3069	114.15617	0	ShipXY
DONG YUE	Tug Boat	11-AUG-2021 03:37:39	818660	834134.4	22.3069	114.15617	0	ShipXY
DONG YUE	Tug Boat	11-AUG-2021 03:39:09	818661.1	834134.4	22.30691	114.15617	0	ShipXY
DONG YUE	Tug Boat	11-AUG-2021 03:42:06	818660	834134.4	22.3069	114.15617	0	ShipXY
DONG YUE	Tug Boat	11-AUG-2021 03:46:34	818661.1	834133.4	22.30691	114.15616	0	ShipXY
DONG YUE	Tug Boat	11-AUG-2021 03:51:01	818661.1	834133.4	22.30691	114.15616	0	ShipXY
DONG YUE	Tug Boat	11-AUG-2021 03:56:57	818658.9	834134.4	22.30689	114.15617	0	ShipXY
DONG YUE	Tug Boat	11-AUG-2021 03:59:54	818658.9	834134.4	22.30689	114.15617	0	ShipXY
DONG YUE	Tug Boat	11-AUG-2021 04:03:11	818657.8	834134.4	22.30688	114.15617	0	ShipXY
DONG YUE	Tug Boat	11-AUG-2021 04:08:49	818658.9	834134.4	22.30689	114.15617	0	ShipXY
DONG YUE	Tug Boat	11-AUG-2021 04:14:43	818658.9	834134.4	22.30689	114.15617	0	ShipXY
DONG YUE	Tug Boat	11-AUG-2021 04:17:43	818658.9	834134.4	22.30689	114.15617	0	ShipXY
DONG YUE	Tug Boat	11-AUG-2021 04:18:11	818658.9	834134.4	22.30689	114.15617	0	ShipXY
DONG YUE	Tug Boat	11-AUG-2021 04:22:08	818658.9	834135.4	22.30689	114.15618	0	ShipXY
DONG YUE	Tug Boat	11-AUG-2021 04:26:12	818658.9	834134.4	22.30689	114.15617	0	ShipXY
DONG YUE	Tug Boat	11-AUG-2021 04:30:12	818658.9	834135.4	22.30689	114.15618	0	ShipXY
DONG YUE	Tug Boat	11-AUG-2021 04:35:31	818658.9	834135.4	22.30689	114.15618	0	ShipXY
DONG YUE	Tug Boat	11-AUG-2021 04:38:29	818660	834134.4	22.3069	114.15617	0	ShipXY
DONG YUE	Tug Boat	11-AUG-2021 04:41:27	818660	834134.4	22.3069	114.15617	0	ShipXY
DONG YUE	Tug Boat	11-AUG-2021 04:42:12	818660	834134.4	22.3069	114.15617	0	ShipXY
DONG YUE	Tug Boat	11-AUG-2021 04:46:34	818661.1	834135.4	22.30691	114.15618	0	ShipXY
DONG YUE	Tug Boat	11-AUG-2021 04:50:21	818661.1	834134.4	22.30691	114.15617	0	ShipXY
DONG YUE	Tug Boat	11-AUG-2021 04:51:50	818661.1	834134.4	22.30691	114.15617	0	ShipXY
DONG YUE	Tug Boat	11-AUG-2021 04:56:17	818661.1	834134.4	22.30691	114.15617	0	ShipXY
DONG YUE	Tug Boat	11-AUG-2021 05:00:29	818661.1	834135.4	22.30691	114.15618	0	ShipXY
DONG YUE	Tug Boat	11-AUG-2021 05:03:12	818661.1	834135.4	22.30691	114.15618	0	ShipXY
DONG YUE	Tug Boat	11-AUG-2021 05:08:09	818662.1	834135.4	22.30692	114.15618	0	ShipXY
DONG YUE	Tug Boat	11-AUG-2021 05:11:05	818661.1	834135.4	22.30691	114.15618	0	ShipXY
DONG YUE	Tug Boat	11-AUG-2021 05:14:05	818661.1	834135.4	22.30691	114.15618	0	ShipXY
DONG YUE	Tug Boat	11-AUG-2021 05:20:01	818661.1	834135.4	22.30691	114.15618	0	ShipXY
DONG YUE	Tug Boat	11-AUG-2021 05:22:25	818661.1	834135.4	22.30691	114.15618	0	ShipXY

DONG YUE (Tug Boat)

Historical Data Records (AUGUST 2021)

Vessel Name	Vessel Type	Report Time	Northing	Easting	Latitude	Longitude	Knots	Source
DONG YUE	Tug Boat	11-AUG-2021 05:25:57	818660	834135.4	22.3069	114.15618	0	ShipXY
DONG YUE	Tug Boat	11-AUG-2021 05:27:26	818658.9	834135.4	22.30689	114.15618	0	ShipXY
DONG YUE	Tug Boat	11-AUG-2021 05:31:53	818660	834135.4	22.3069	114.15618	0	ShipXY
DONG YUE	Tug Boat	11-AUG-2021 05:34:21	818660	834135.4	22.3069	114.15618	0	ShipXY
DONG YUE	Tug Boat	11-AUG-2021 05:39:11	818660	834133.4	22.3069	114.15616	0	ShipXY
DONG YUE	Tug Boat	11-AUG-2021 05:42:15	818661.1	834134.4	22.30691	114.15617	0	ShipXY
DONG YUE	Tug Boat	11-AUG-2021 05:46:42	818656.7	834132.3	22.30687	114.15615	0	ShipXY
DONG YUE	Tug Boat	11-AUG-2021 05:49:41	818656.7	834132.3	22.30687	114.15615	0	ShipXY
DONG YUE	Tug Boat	11-AUG-2021 05:52:40	818656.7	834132.3	22.30687	114.15615	0	ShipXY
DONG YUE	Tug Boat	11-AUG-2021 05:54:12	818656.7	834133.4	22.30687	114.15616	0	ShipXY
DONG YUE	Tug Boat	11-AUG-2021 05:58:36	818656.7	834133.4	22.30687	114.15616	0	ShipXY
DONG YUE	Tug Boat	11-AUG-2021 06:04:31	818656.7	834133.4	22.30687	114.15616	0	ShipXY
DONG YUE	Tug Boat	11-AUG-2021 06:07:28	818656.7	834133.4	22.30687	114.15616	0	ShipXY
DONG YUE	Tug Boat	11-AUG-2021 06:10:27	818656.7	834134.4	22.30687	114.15617	0	ShipXY
DONG YUE	Tug Boat	11-AUG-2021 06:14:55	818656.7	834134.4	22.30687	114.15617	0	ShipXY
DONG YUE	Tug Boat	11-AUG-2021 06:16:22	818656.7	834134.4	22.30687	114.15617	0	ShipXY
DONG YUE	Tug Boat	11-AUG-2021 06:20:51	818655.6	834135.4	22.30686	114.15618	0	ShipXY
DONG YUE	Tug Boat	11-AUG-2021 06:24:14	818654.5	834135.4	22.30685	114.15618	0	ShipXY
DONG YUE	Tug Boat	11-AUG-2021 06:28:14	818654.5	834135.4	22.30685	114.15618	0	ShipXY
DONG YUE	Tug Boat	11-AUG-2021 06:32:41	818653.3	834135.4	22.30684	114.15618	0	ShipXY
DONG YUE	Tug Boat	11-AUG-2021 06:36:12	818653.3	834135.4	22.30684	114.15618	0	ShipXY
DONG YUE	Tug Boat	11-AUG-2021 06:41:36	818653.3	834136.4	22.30684	114.15619	0	ShipXY
DONG YUE	Tug Boat	11-AUG-2021 06:46:03	818654.5	834136.4	22.30685	114.15619	0	ShipXY
DONG YUE	Tug Boat	11-AUG-2021 06:49:13	818654.5	834135.4	22.30685	114.15618	0	ShipXY
DONG YUE	Tug Boat	11-AUG-2021 06:53:20	818653.3	834136.4	22.30684	114.15619	0.1	ShipXY
DONG YUE	Tug Boat	11-AUG-2021 06:54:14	818653.3	834136.4	22.30684	114.15619	0.1	ShipXY
DONG YUE	Tug Boat	11-AUG-2021 06:59:25	818655.6	834136.4	22.30686	114.15619	0	ShipXY
DONG YUE	Tug Boat	11-AUG-2021 07:02:23	818658.9	834137.5	22.30689	114.1562	0	ShipXY
DONG YUE	Tug Boat	11-AUG-2021 07:05:21	818660	834136.4	22.3069	114.15619	0	ShipXY
DONG YUE	Tug Boat	11-AUG-2021 07:08:50	818485	834153.9	22.30532	114.15636	3.9	ShipXY
DONG YUE	Tug Boat	11-AUG-2021 07:42:07	819750.7	834174.7	22.31675	114.15656	1.7	ShipXY
DONG YUE	Tug Boat	11-AUG-2021 07:13:48	818371	834299.2	22.30429	114.15177	0	ShipXY
DONG YUE	Tug Boat	11-AUG-2021 07:16:46	818383.1	834287.9	22.3044	114.15676	0.8	ShipXY
DONG YUE	Tug Boat	11-AUG-2021 07:20:00	818652.2	834196.2	22.30683	114.15767	4.4	ShipXY
DONG YUE	Tug Boat	11-AUG-2021 07:22:37	818708.7	834170.5	22.30734	114.15652	0	ShipXY
DONG YUE	Tug Boat	11-AUG-2021 07:24:11	818708.7	834170.5	22.30734	114.15652	0	ShipXY
DONG YUE	Tug Boat	11-AUG-2021 07:28:33	818708.7	834171.5	22.30734	114.15653	0	ShipXY
DONG YUE	Tug Boat	11-AUG-2021 07:30:13	818708.7	834170.5	22.30734	114.15652	0	ShipXY
DONG YUE	Tug Boat	11-AUG-2021 07:35:57	818714.2	834219.9	22.30739	114.157	4.3	ShipXY
DONG YUE	Tug Boat	11-AUG-2021 07:38:48	819205.9	834261.2	22.31183	114.1574	5.9	ShipXY
DONG YUE	Tug Boat	11-AUG-2021 07:41:54	819794.1	834177.8	22.3166	114.15659	3.2	ShipXY
DONG YUE	Tug Boat	11-AUG-2021 07:42:07	819750.7	834174.7	22.31675	114.15656	1.7	ShipXY
DONG YUE	Tug Boat	11-AUG-2021 07:46:48	819752.9	834173.7	22.31677	114.15655	0	ShipXY
DONG YUE	Tug Boat	11-AUG-2021 07:49:46	819752.9	834174.7	22.31677	114.15656	0	ShipXY
DONG YUE	Tug Boat	11-AUG-2021 07:52:44	819752.9	834174.7	22.31677	114.15656	0	ShipXY
DONG YUE	Tug Boat	11-AUG-2021 07:54:13	819752.9	834174.7	22.31677	114.15656	0.1	ShipXY
DONG YUE	Tug Boat	11-AUG-2021 07:58:40	819754	834175.7	22.31678	114.15657	0	ShipXY
DONG YUE	Tug Boat	11-AUG-2021 08:00:29	81952.4	834144.8	22.3152	114.15627	4.4	ShipXY
DONG YUE	Tug Boat	11-AUG-2021 08:06:16	819548.4	834137.6	22.31489	114.1562	0.4	ShipXY
DONG YUE	Tug Boat	11-AUG-2021 08:11:43	819527.1	833880	22.31473	114.15137	7	ShipXY
DONG YUE	Tug Boat	11-AUG-2021 08:14:36	818735.3	833813.9	22.30758	114.15306	9.6	ShipXY
DONG YUE	Tug Boat	11-AUG-2021 08:17:55	817797.6	833905.5	22.29857	114.15395	9.7	

DONG YUE (Tug Boat)

Historical Data Records (AUGUST 2021)

Vessel Name	Vessel Type	Report Time	Northing	Easting	Latitude	Longitude	Knots	Source
DONG YUE	Tug Boat	12-AUG-2021 10:57:23	818706.5	834172.5	22.30732	114.15654	0.3	ShipXY
DONG YUE	Tug Boat	12-AUG-2021 11:00:47	818707.6	834173.5	22.30733	114.15655	0	ShipXY
DONG YUE	Tug Boat	12-AUG-2021 11:04:53	818707.6	834173.5	22.30733	114.15655	0	ShipXY
DONG YUE	Tug Boat	12-AUG-2021 11:07:53	818707.6	834174.6	22.30733	114.15655	0	ShipXY
DONG YUE	Tug Boat	12-AUG-2021 11:11:48	818699.8	834238.5	22.30726	114.15718	1.6	ShipXY
DONG YUE	Tug Boat	12-AUG-2021 11:17:51	818731.3	834052	22.30756	114.15537	4.9	ShipXY
DONG YUE	Tug Boat	12-AUG-2021 11:18:59	818842.7	834078.8	22.30855	114.15563	0.4	ShipXY
DONG YUE	Tug Boat	12-AUG-2021 11:22:55	818840.5	834082.9	22.30853	114.15567	0	ShipXY
DONG YUE	Tug Boat	12-AUG-2021 11:25:55	818840.5	834084.9	22.30853	114.15569	0	ShipXY
DONG YUE	Tug Boat	12-AUG-2021 11:29:34	818840.5	834084.9	22.30853	114.15569	0	ShipXY
DONG YUE	Tug Boat	12-AUG-2021 11:35:32	818840.5	834086.5	22.30853	114.15557	0	ShipXY
DONG YUE	Tug Boat	12-AUG-2021 11:39:59	818840.5	834086.5	22.30853	114.15557	0	ShipXY
DONG YUE	Tug Boat	12-AUG-2021 11:45:54	818839.4	834087	22.30852	114.15571	0	ShipXY
DONG YUE	Tug Boat	12-AUG-2021 11:49:58	818839.4	834087	22.30852	114.15571	0	ShipXY
DONG YUE	Tug Boat	12-AUG-2021 11:53:03	818839.4	834087	22.30852	114.15571	0	ShipXY
DONG YUE	Tug Boat	12-AUG-2021 11:54:51	818839.4	834087	22.30852	114.15571	0	ShipXY
DONG YUE	Tug Boat	12-AUG-2021 11:57:48	818839.4	834087	22.30852	114.15571	0	ShipXY
DONG YUE	Tug Boat	12-AUG-2021 12:00:46	818839.4	834087	22.30852	114.15571	0	ShipXY
DONG YUE	Tug Boat	12-AUG-2021 12:05:12	818839.4	834086	22.30852	114.1557	0	ShipXY
DONG YUE	Tug Boat	12-AUG-2021 12:08:11	818839.4	834086	22.30852	114.1557	0	ShipXY
DONG YUE	Tug Boat	12-AUG-2021 12:11:59	818839.4	834086	22.30852	114.1557	0	ShipXY
DONG YUE	Tug Boat	12-AUG-2021 12:12:39	818839.4	834087	22.30852	114.15571	0	ShipXY
DONG YUE	Tug Boat	12-AUG-2021 12:15:35	818839.4	834087	22.30852	114.15571	0	ShipXY
DONG YUE	Tug Boat	12-AUG-2021 12:21:31	818840.5	834087	22.30853	114.15571	0	ShipXY
DONG YUE	Tug Boat	12-AUG-2021 12:25:58	818840.5	834088	22.30853	114.15572	0	ShipXY
DONG YUE	Tug Boat	12-AUG-2021 12:27:27	818840.5	834088	22.30853	114.15572	0	ShipXY
DONG YUE	Tug Boat	12-AUG-2021 12:34:58	818840.5	834088	22.30853	114.15572	0	ShipXY
DONG YUE	Tug Boat	12-AUG-2021 12:37:50	818840.5	834087	22.30853	114.15571	0	ShipXY
DONG YUE	Tug Boat	12-AUG-2021 12:40:50	818840.5	834088	22.30853	114.15572	0	ShipXY
DONG YUE	Tug Boat	12-AUG-2021 12:42:18	818840.5	834088	22.30853	114.15572	0	ShipXY
DONG YUE	Tug Boat	12-AUG-2021 12:46:46	818840.5	834088	22.30853	114.15572	0	ShipXY
DONG YUE	Tug Boat	12-AUG-2021 13:00:06	818841.6	834088	22.30854	114.15572	0	ShipXY
DONG YUE	Tug Boat	12-AUG-2021 13:05:52	818772.5	834112.8	22.30751	114.15596	0.6	ShipXY
DONG YUE	Tug Boat	12-AUG-2021 13:08:16	818728.6	834116.9	22.30752	114.156	0.5	ShipXY
DONG YUE	Tug Boat	12-AUG-2021 13:11:59	819312.2	834038.6	22.31279	114.15524	9.2	ShipXY
DONG YUE	Tug Boat	12-AUG-2021 13:14:50	819745.2	834180.9	22.3167	114.15662	1.2	ShipXY
DONG YUE	Tug Boat	12-AUG-2021 13:16:59	819751.8	834193.3	22.31676	114.15674	0	ShipXY
DONG YUE	Tug Boat	12-AUG-2021 13:23:54	819031.1	833643.7	22.31025	114.14966	9.5	ShipXY
DONG YUE	Tug Boat	12-AUG-2021 13:26:46	818419.9	832865.9	22.30473	114.14384	9.6	ShipXY
DONG YUE	Tug Boat	12-AUG-2021 13:29:53	832241.3	832966.3	22.29863	114.13378	9.6	ShipXY
DONG YUE	Tug Boat	12-AUG-2021 13:32:46	817155.7	831633.2	22.29331	114.1319	9.4	ShipXY
DONG YUE	Tug Boat	12-AUG-2021 13:35:54	816579	830911.7	22.2881	114.1249	9.6	ShipXY
DONG YUE	Tug Boat	12-AUG-2021 13:38:34	816087.5	830272.5	22.28366	114.1187	10	ShipXY
DONG YUE	Tug Boat	12-AUG-2021 13:40:08	815723.3	829939.5	22.28037	114.11547	10.6	ShipXY
DONG YUE	Tug Boat	12-AUG-2021 13:47:03	813844.7	828866.6	22.2634	114.10501	10.3	ShipXY
DONG YUE	Tug Boat	12-AUG-2021 13:52:58	811661.2	828258.6	22.24319	114.09918	9.8	ShipXY
DONG YUE	Tug Boat	12-AUG-2021 14:10:34	807015.7	826904.4	22.20172	114.08607	9.9	ShipXY
DONG YUE	Tug Boat	12-AUG-2021 14:12:00	806582.8	826722.6	22.19781	114.08431	9.9	ShipXY
DONG YUE	Tug Boat	12-AUG-2021 14:21:29	804541.6	825661.2	22.17937	114.07403	0	ShipXY
DONG YUE	Tug Boat	12-AUG-2021 15:28:04	806853.1	826554.7	22.20025	114.08258	9	ShipXY
DONG YUE	Tug Boat	12-AUG-2021 15:37:22	812995.5	827056.1	22.20564	114.10214	9.2	ShipXY
DONG YUE	Tug Boat	12-AUG-2021 15:46:25	813402.7	828666.7	22.2408	114.10314	9.2	ShipXY
DONG YUE	Tug Boat	12-AUG-2021 15:51:18	812585.4	829251.7	22.25203	114.10881	8.6	ShipXY
DONG YUE	Tug Boat	12-AUG-2021 15:56:52	814021.6	829619.3	22.26492	114.11237	8.1	ShipXY
DONG YUE	Tug Boat	12-AUG-2021 15:58:25	814402.4	829718.4	22.26844	114.11333	8.3	ShipXY
DONG YUE	Tug Boat	12-AUG-2021 16:00:25	814918.8	829803.2	22.2731	114.11415	8.4	ShipXY

DONG YUE (Tug Boat)

Historical Data Records (AUGUST 2021)

Vessel Name	Vessel Type	Report Time	Northing	Easting	Latitude	Longitude	Knots	Source
DONG YUE	Tug Boat	12-AUG-2021 16:05:58	81608.3	830478.6	22.28365	114.1207	8.8	ShipXY
DONG YUE	Tug Boat	12-AUG-2021 16:08:26	81620.2	831032.2	22.28577	114.12607	9.6	ShipXY
DONG YUE	Tug Boat	12-AUG-2021 16:11:44	816873.3	831677.4	22.29076	114.13233	4	ShipXY
DONG YUE	Tug Boat	12-AUG-2021 16:16:12	81612.2	831560.4	22.28319	114.12319	8.1	ShipXY
DONG YUE	Tug Boat	12-AUG-2021 16:17:57	817275	832412.3	22.29439	114.13946	10.6	ShipXY
DONG YUE	Tug Boat	12-AUG-2021 16:20:50	817810.8	833201.7	22.29923	114.14712	10.8	ShipXY
DONG YUE	Tug Boat	12-AUG-2021 16:23:58	818479.5	833937.6	22.30527	114.15426	9.5	ShipXY
DONG YUE	Tug Boat	12-AUG-2021 16:26:25	818727.5	834114.8	22.30751	114.15598	2.2	ShipXY
DONG YUE	Tug Boat	12-AUG-2021 16:29:39	818536	834096.2	22.30578	114.1558	6.2	ShipXY
DONG YUE	Tug Boat	12-AUG-2021 16:32:47	818022.3	833371.8	22.30114	114.14877	9.2	ShipXY
DONG YUE	Tug Boat	12-AUG-2021 16:38:33	817146.7	832016.5	22.29223	114.13562	9.2	ShipXY
DONG YUE	Tug Boat	12-AUG-2021 16:41:54	816709.5	831189.9	22.28928	114.1276	9.5	ShipXY
DONG YUE	Tug Boat	12-AUG-2021 16:44:08	816365.3	830639.5	22.28617	114.12226	9.5	ShipXY
DONG YUE	Tug Boat	12-AUG-2021 16:47:55	815501.9	829814.7	22.27837	114.11426	10.1	ShipXY
DONG YUE	Tug Boat	12-AUG-2021 16:54:21	813634.2	829031.1	22.26515	114.10649	10.4	ShipXY
DONG YUE	Tug Boat	12-AUG-2021 17:00:16	811958	828296.9	22.24636	114.09955	9.9	ShipXY
DONG YUE	Tug Boat	12-AUG-2021 17:01:41	808816.1	827010.6	22.21798	114.07989	9.9	ShipXY
DONG YUE	Tug Boat	12-AUG-2021 17:11:42	808561.5	826898.1	22.21568	114.086	10.2	ShipXY
DONG YUE	Tug Boat	12-AUG-2021 17:23:00	805239.1	825790.6	22.18567	114.07528	9.7	ShipXY
DONG YUE	Tug Boat	12-AUG-2021 17:27:23	804528.8	825614.8	22.17925	114.07359	2.5	ShipXY
DONG YUE	Tug Boat	12-AUG-2021 17:53:42	804548.3	825612.7	22.17943	114.07356	4.6	ShipXY
DONG YUE	Tug Boat	12-AUG-2021 18:11:18	802678	825858	22.20339	114.08494	9.2	ShipXY
DONG YUE	Tug Boat	12-AUG-2021 18:17:31	808787.1	827494.2	22.21772	114.09178	9.2	ShipXY
DONG YUE	Tug Boat	12-AUG-2021 18:24:32	810464.3	828272.4	22.23287	114.09932	8.3	ShipXY
DONG YUE	Tug Boat	12-AUG-2021 18:47:12	816190.4	830642.5	22.28459	114.12229	10.4	ShipXY
DONG YUE	Tug Boat	12-AUG-2021 18:50:44	819794.7	831554.8	22.29005	114.13114	9.7	ShipXY
DONG YUE	Tug Boat	12-AUG-2021 18:53:52	816966.1	832439	22.29516	114.13972	9.4	ShipXY
DONG YUE	Tug Boat	12-AUG-2021 18:56:44	816963.7	833309.8	22.29158	114.14817	9.7	ShipXY
DONG YUE	Tug Boat	12-AUG-2021 18:59:25	816604.8	833919.8	22.28834	114.15409	5.6	ShipXY
DONG YUE	Tug Boat	12-AUG-2021 19:01:48	816539.5	833932.1	22.28775	114.15421	2.3	ShipXY
DONG YUE	Tug Boat	12-AUG-2021 19:05:55	817500.7	833708.6	22.29643	114.15204	9.9	ShipXY
DONG YUE	Tug Boat	12-AUG-2021 19:08:50	818114.2	833297.6	22.30197	114.14805	3.1	ShipXY
DONG YUE	Tug Boat	12-AUG-2021 19:11:35	818157.4	833271.9	22.30236	114.1478	0.2	ShipXY
DONG YUE	Tug Boat	12-AUG-2021 19:14:33	818154.1	833269.8	22.30233	114.14778	0.3	ShipXY
DONG YUE	Tug Boat	12-AUG-2021 19:19:53	818157.4	833268.8	22.30236	114.14777	0.3	ShipXY
DONG YUE	Tug Boat	12-AUG-2021 19:23:33	818161.8	833269.8	22.3024	114.14778	0.2	ShipXY
DONG YUE	Tug Boat	12-AUG-2021 19:25:49	818161.8	833267.7	22.3024	114.14776	0.1	ShipXY
DONG YUE	Tug Boat	12-AUG-2021 19:30:16	818162.9	833261.5	22.30241	114.14776	0.2	ShipXY
DONG YUE	Tug Boat	12-AUG-2021 19:34:42	818164	833257.4	22.30242	114.14766	0.6	ShipXY
DONG YUE	Tug Boat	12-AUG-2021 19:38:32	818166.3	833256.4	22.30244	114.14765	0.3	ShipXY
DONG YUE	Tug Boat	12-AUG-2021 19:41:58	817708.4	833436.6	22.29826	114.1494	8.1	ShipXY
DONG YUE	Tug Boat	12-AUG-2021 19:44:51	817090.9	833766.3	22.29273	114.1526	7.7	ShipXY
DONG YUE	Tug Boat	12-AUG-2021 19:47:34	816558.3	833934.2	22.28792	114.15423	3.9	ShipXY
DONG YUE	Tug Boat	12-AUG-2021 19:50:35	816804.1	833971.3	22.29014	114.15459	8.9	ShipXY
DONG YUE	Tug Boat	12-AUG-2021 19:53:40	816971.5	833021.2	22.29165	114.14537	10.1	ShipXY
DONG YUE	Tug Boat	12-AUG-2021 19:56:47	816927.4	832029.9	22.29125	114.1375	10.4	ShipXY
DONG YUE	Tug Boat	12-AUG-2021 19:59:28	816887.4	831234.2	22.28908	114.12803	9.9	ShipXY
DONG YUE	Tug Boat	12-AUG-2021 20:01:18	816883.8	830521.2	22.28511	114.12127	8.6	ShipXY
DONG YUE	Tug Boat	12-AUG-2021 20:04:48	815814.1	830092.1	22.28119	114.11695	9.5	ShipXY
DONG YUE	Tug Boat	12-AUG-2021 20:11:37	814138	829052.5	22.26605	114.10687	9.9	ShipXY
DONG YUE	Tug Boat	12-AUG-2021 20:13:28	813608.8	828810	22.26127	114.10452	10.6	ShipXY
DONG YUE	Tug Boat	12-AUG-2021 20:15:54	812879.2	828530.3	22.25468	114.10181	10.8	ShipXY
DONG YUE	Tug Boat	12-AUG-2021 20:23:28	810667.8	827679.9	22.23889	114.09662	10.7	

DONG YUE (Tug Boat)

Historical Data Records (AUGUST 2021)

Vessel Name	Vessel Type	Report Time	Northing	Easting	Latitude	Longitude	Knots	Source
DONG YUE	Tug Boat	13-AUG-2021 04:04:50	818835	834098.3	22.30848	114.15582	0	ShipXY
DONG YUE	Tug Boat	13-AUG-2021 04:07:36	818835	834098.3	22.30848	114.15582	0	ShipXY
DONG YUE	Tug Boat	13-AUG-2021 04:11:58	818835	834098.3	22.30848	114.15582	0	ShipXY
DONG YUE	Tug Boat	13-AUG-2021 04:15:59	818835	834098.3	22.30848	114.15582	0	ShipXY
DONG YUE	Tug Boat	13-AUG-2021 04:17:59	818835	834098.3	22.30848	114.15582	0	ShipXY
DONG YUE	Tug Boat	13-AUG-2021 04:18:16	818835	834098.3	22.30848	114.15582	0	ShipXY
DONG YUE	Tug Boat	13-AUG-2021 04:22:26	818835	834097.3	22.30848	114.15581	0	ShipXY
DONG YUE	Tug Boat	13-AUG-2021 04:28:34	818835	834098.3	22.30848	114.15582	0	ShipXY
DONG YUE	Tug Boat	13-AUG-2021 04:32:49	818835	834098.3	22.30848	114.15582	0	ShipXY
DONG YUE	Tug Boat	13-AUG-2021 05:14:59	818833	834098.3	22.30847	114.15582	0	ShipXY
DONG YUE	Tug Boat	13-AUG-2021 04:41:59	818833	834098.3	22.30847	114.15582	0	ShipXY
DONG YUE	Tug Boat	13-AUG-2021 04:44:41	818833	834098.3	22.30847	114.15582	0	ShipXY
DONG YUE	Tug Boat	13-AUG-2021 04:48:00	818833	834098.3	22.30847	114.15582	0	ShipXY
DONG YUE	Tug Boat	13-AUG-2021 04:50:37	818833	834098.3	22.30847	114.15582	0	ShipXY
DONG YUE	Tug Boat	13-AUG-2021 05:14:59	818833	834098.3	22.30847	114.15582	0	ShipXY
DONG YUE	Tug Boat	13-AUG-2021 04:57:00	818833	834098.3	22.30847	114.15582	0	ShipXY
DONG YUE	Tug Boat	13-AUG-2021 05:02:29	818833	834098.3	22.30847	114.15582	0	ShipXY
DONG YUE	Tug Boat	13-AUG-2021 05:05:59	818833	834098.3	22.30847	114.15582	0	ShipXY
DONG YUE	Tug Boat	13-AUG-2021 05:06:57	818833	834098.3	22.30847	114.15582	0	ShipXY
DONG YUE	Tug Boat	13-AUG-2021 05:11:24	818835	834098.3	22.30848	114.15582	0	ShipXY
DONG YUE	Tug Boat	13-AUG-2021 05:33:00	818835	834097.3	22.30848	114.15581	0	ShipXY
DONG YUE	Tug Boat	13-AUG-2021 05:36:38	818835	834097.3	22.30848	114.15581	0	ShipXY
DONG YUE	Tug Boat	13-AUG-2021 05:38:58	818835	834097.3	22.30848	114.15581	0	ShipXY
DONG YUE	Tug Boat	13-AUG-2021 05:44:06	818835	834097.3	22.30848	114.15581	0	ShipXY
DONG YUE	Tug Boat	13-AUG-2021 05:47:03	818830.5	834062.3	22.30475	114.15547	0	ShipXY
DONG YUE	Tug Boat	13-AUG-2021 05:50:55	818444	834296.1	22.30495	114.15774	3	ShipXY
DONG YUE	Tug Boat	13-AUG-2021 06:12:48	818421.9	834335.3	22.30475	114.15811	0.1	ShipXY
DONG YUE	Tug Boat	13-AUG-2021 05:55:06	818421.9	834335.3	22.30475	114.15812	0.1	ShipXY
DONG YUE	Tug Boat	13-AUG-2021 06:00:55	818421.9	834334.4	22.30475	114.15811	0	ShipXY
DONG YUE	Tug Boat	13-AUG-2021 06:05:22	818421.9	834334.4	22.30475	114.15811	0	ShipXY
DONG YUE	Tug Boat	13-AUG-2021 06:06:52	818421.9	834334.4	22.30475	114.15811	0	ShipXY
DONG YUE	Tug Boat	13-AUG-2021 06:09:01	818420.8	834333.2	22.30474	114.15811	0	ShipXY
DONG YUE	Tug Boat	13-AUG-2021 06:12:48	818421.9	834335.3	22.30475	114.15811	0.1	ShipXY
DONG YUE	Tug Boat	13-AUG-2021 06:18:00	818420.8	834332.2	22.30474	114.15809	0	ShipXY
DONG YUE	Tug Boat	13-AUG-2021 06:23:10	818420.8	834333.2	22.30474	114.15811	0	ShipXY
DONG YUE	Tug Boat	13-AUG-2021 06:26:09	818420.8	834333.2	22.30474	114.15811	0	ShipXY
DONG YUE	Tug Boat	13-AUG-2021 06:29:18	818420.8	834333.2	22.30474	114.15811	0	ShipXY
DONG YUE	Tug Boat	13-AUG-2021 06:32:04	818420.8	834333.2	22.30474	114.15811	0	ShipXY
DONG YUE	Tug Boat	13-AUG-2021 06:33:01	818420.8	834333.2	22.30474	114.15811	0	ShipXY
DONG YUE	Tug Boat	13-AUG-2021 06:36:33	818420.8	834333.2	22.30474	114.15811	0	ShipXY
DONG YUE	Tug Boat	13-AUG-2021 06:40:59	818420.8	834333.2	22.30474	114.15811	0	ShipXY
DONG YUE	Tug Boat	13-AUG-2021 06:45:08	818420.8	834333.2	22.30474	114.15811	0	ShipXY
DONG YUE	Tug Boat	13-AUG-2021 06:48:25	818420.8	834334.4	22.30474	114.15811	0	ShipXY
DONG YUE	Tug Boat	13-AUG-2021 06:52:04	818420.8	834333.2	22.30474	114.15811	0	ShipXY
DONG YUE	Tug Boat	13-AUG-2021 06:54:10	818421.9	834333.2	22.30475	114.15811	0.1	ShipXY
DONG YUE	Tug Boat	13-AUG-2021 06:57:28	818421.9	834333.2	22.30475	114.15811	0.2	ShipXY
DONG YUE	Tug Boat	13-AUG-2021 07:01:44	818421.9	834333.2	22.30475	114.15811	0	ShipXY
DONG YUE	Tug Boat	13-AUG-2021 07:03:01	818421.9	834333.2	22.30475	114.15811	0.2	ShipXY
DONG YUE	Tug Boat	13-AUG-2021 12:22:45	819590.1	834260.2	22.3153	114.15739	5.6	ShipXY
DONG YUE	Tug Boat	13-AUG-2021 07:06:14	818423	834333.2	22.30476	114.1581	0	ShipXY
DONG YUE	Tug Boat	13-AUG-2021 07:09:11	818423	834333.2	22.30476	114.1581	0	ShipXY
DONG YUE	Tug Boat	13-AUG-2021 07:13:48	818421.9	834332.2	22.30475	114.15809	0.1	ShipXY
DONG YUE	Tug Boat	13-AUG-2021 07:16:34	818421.9	834332.2	22.30475	114.15809	0.1	ShipXY
DONG YUE	Tug Boat	13-AUG-2021 07:18:05	818421.9	834333.2	22.30475	114.1581	0	ShipXY
DONG YUE	Tug Boat	13-AUG-2021 07:21:00	818421.9	834332.2	22.30475	114.15809	0.1	ShipXY

DONG YUE (Tug Boat)

Historical Data Records (AUGUST 2021)

Vessel Name	Vessel Type	Report Time	Northing	Easting	Latitude	Longitude	Knots	Source
DONG YUE	Tug Boat	13-AUG-2021 07:25:28	818421.9	834333.2	22.30475	114.1581	0	ShipXY
DONG YUE	Tug Boat	13-AUG-2021 07:29:56	818421.9	834332.2	22.30475	114.15809	0.1	ShipXY
DONG YUE	Tug Boat	13-AUG-2021 07:32:55	818421.9	834333.2	22.30475	114.1581	0	ShipXY
DONG YUE	Tug Boat	13-AUG-2021 07:37:21	818423	834332.2	22.30475	114.15809	0.1	ShipXY
DONG YUE	Tug Boat	13-AUG-2021 07:37:21	818423	834334.4	22.30476	114.15811	0.1	ShipXY
DONG YUE	Tug Boat	13-AUG-2021 07:40:29	818423	834333.2	22.30476	114.1581	0	ShipXY
DONG YUE	Tug Boat	13-AUG-2021 07:44:47	818422.9	834294.1	22.30494	114.15772	2.3	ShipXY
DONG YUE	Tug Boat	13-AUG-2021 07:47:52	819092.9	834452.8	22.31081	114.15926	8.4	ShipXY
DONG YUE	Tug Boat	13-AUG-2021 07:50:47	819694.2	834224.2	22.31624	114.15704	6.8	ShipXY
DONG YUE	Tug Boat	13-AUG-2021 07:55:24	819691	834203.5	22.31611	114.15683	2.3	ShipXY
DONG YUE	Tug Boat	13-AUG-2021 07:55:36	819650.3	834170.6	22.31503	114.15652	2.1	ShipXY
DONG YUE	Tug Boat	13-AUG-2021 07:57:32	819482.8	834062.4	22.31433	114.15547	0	ShipXY
DONG YUE	Tug Boat	13-AUG-2021 08:02:56	818740.9	833834.6	22.30763	114.15326	9.2	ShipXY
DONG YUE	Tug Boat	13-AUG-2021 08:05:50	817935.8	833842.7	22.30036	114.15334	9.1	ShipXY
DONG YUE	Tug Boat	13-AUG-2021 08:06:52	816244.6	832756.8	22.29282	114.14281	9.7	ShipXY
DONG YUE	Tug Boat	13-AUG-2021 08:11:32	818107	833946.6	22.28926	114.15435	5.6	ShipXY
DONG YUE	Tug Boat	13-AUG-2021 08:14:39	816696.7	833973.4	22.28917	114.15461	7.7	ShipXY
DONG YUE	Tug Boat	13-AUG-2021 08:17:37	816948.2	833994.4	22.29144	114.14904	9.7	ShipXY
DONG YUE	Tug Boat	13-AUG-2021 08:20:51	816924	832319.4	22.29122	114.13856	9.4	ShipXY
DONG YUE	Tug Boat	13-AUG-2021 08:23:45	816721.6	831489.8	22.28929	114.13051	9.5	ShipXY
DONG YUE	Tug Boat	13-AUG-2021 08:26:52	816244.6	832756.8	22.29282	114.14281	9.7	ShipXY
DONG YUE	Tug Boat	13-AUG-2021 08:29:19	815851.7	830138.5	22.28153	114.11174	9.4	ShipXY
DONG YUE	Tug Boat	13-AUG-2021 08:30:39	815577.2	829868.4	22.27905	114.11479	9.6	ShipXY
DONG YUE	Tug Boat	13-AUG-2021 08:38:29	813504.6	829160.4	22.26033	114.10792	9.4	ShipXY
DONG YUE	Tug Boat	13-AUG-2021 08:44:39	811889.3	828493.1	22.24574	114.10086	9.6	ShipXY
DONG YUE	Tug Boat	13-AUG-2021 08:50:28	810233.9	827754.8	22.2316	114.09943	9.3	ShipXY
DONG YUE	Tug Boat	13-AUG-2021 08:57:33	808412	826980.2	22.21483	114.0868	9.9	ShipXY
DONG YUE	Tug Boat	13-AUG-2021 09:12:21	804489.3	825997.4	22.1789	114.07729	0.5	ShipXY
DONG YUE	Tug Boat	13-AUG-2021 10:20:59	815517.4	829847.7	22.27851	114.11488	10.1	ShipXY
DONG YUE	Tug Boat	13-AUG-2021 10:22:59	819933.4	830215.8	22.28281	114.11815	10.4	ShipXY
DONG YUE	Tug Boat	13-AUG-2021 10:26:58	816623.1	831249.7	22.28859	114.12818	10	ShipXY
DONG YUE	Tug Boat	13-AUG-2021 11:00:22	816797.8	832092.7	22.29082	114.13636	10	ShipXY
DONG YUE	Tug Boat	13-AUG-2021 10:50:57	819374.7	834050.3	22.31663	114.15544	3.2	ShipXY
DONG YUE	Tug Boat	13-AUG-2021 10:51:50	819570.7	834062.4	22.31675	114.15547	0	ShipXY
DONG YUE	Tug Boat	13-AUG-2021 10:55:55	819325.5	834253	22.31291	114.15732	7	ShipXY
DONG YUE	Tug Boat	13-AUG-2021 10:59:57	818725.3	834203.9	22.30749	114.15684	0.3	ShipXY
DONG YUE	Tug Boat	13-AUG-2021 11:00:22	819724.2	834203.4	22.30748	114.15684	0.3	ShipXY
DONG YUE	Tug Boat	13-AUG-2021 11:03:22	818742.4	834204.5	22.30748	114.15685	0.5	ShipXY
DONG YUE	Tug Boat	13-AUG-2021 11:07:21	818734.2	834190	22.30747	114.15671	0	ShipXY
DONG YUE	Tug Boat	13-AUG-2021 11:11:49	818733.1	834195.2	22.30756	114.15676	0	ShipXY
DONG YUE	Tug Boat	13-AUG-2021 11:14:46	818732	834195.2	22.30756	114.15676	0.1	ShipXY
DONG YUE	Tug Boat	13-AUG-2021 11:17:59	818733.1	834196.2	22.30756	114.15677	0.1	ShipXY
DONG YUE	Tug Boat	13-AUG-2021 11:20:44	818732	834196.2	22.30756	114.15677	0	ShipXY
DONG YUE	Tug Boat	13-AUG-2021 11:21:24	818732	834196.2	22.30756	114.15677	0	ShipXY
DONG YUE	Tug Boat	13-AUG-2021 11:26:40	818730.9	834197.2	22.30754	114.15678	0	ShipXY
DONG YUE	Tug Boat	13-AUG-2021 11:29:37	818729.7	834197.2	22.30753	114.15678	0	ShipXY
DONG YUE	Tug Boat	13-AUG-2021 11:32:36	818729.7	834196.2	22.30753	114.15677	0	ShipXY
DONG YUE	Tug Boat	13-AUG-2021 11:38:22	818729.7	834196.2	22.30753	114.15677	0	ShipXY
DONG YUE	Tug Boat	13-AUG-2021 11:38:33	818727.5	834197.2	22.30751	114.15678	0.1	ShipXY
DONG YUE	Tug Boat	13-AUG-2021 11:39:24	818727.5	834197.2	22.30751	114.15678	0	ShipXY
DONG YUE	Tug Boat	13-AUG-2021 11:44:29	818728.6	834196.2	22.30752	114.15677	0	ShipXY
DONG YUE	Tug Boat	13-AUG-2021 11:50:23	818727.5	834197.2	22.30751	114.15678	0	ShipXY
DONG YUE	Tug Boat	13-AUG-2021 11:53:24	818727.5	834197.2	22.30751	114.15678	0	ShipXY

DONG YUE (Tug Boat)

Historical Data Records (AUGUST 2021)

Vessel Name	Vessel Type	Report Time
-------------	-------------	-------------

DONG YUE (Tug Boat)

Historical Data Records (AUGUST 2021)

Vessel Name	Vessel Type	Report Time	Northing	Easting	Latitude	Longitude	Knots	Source
DONG YUE	Tug Boat	14-AUG-2021 19:13:53	814938.5	829333.2	22.27328	114.10959	9.7	ShpXY
DONG YUE	Tug Boat	14-AUG-2021 19:17:13	814468.1	828761.1	22.26903	114.10404	10.2	ShpXY
DONG YUE	Tug Boat	14-AUG-2021 19:19:53	813652.1	828578.1	22.26166	114.10227	9.7	ShpXY
DONG YUE	Tug Boat	14-AUG-2021 19:22:34	812835.9	828395.1	22.25429	114.10050	10.3	ShpXY
DONG YUE	Tug Boat	14-AUG-2021 19:24:35	812027.0	828208.3	22.24691	114.09733	9.8	ShpXY
DONG YUE	Tug Boat	14-AUG-2021 19:27:29	805761.1	825731.1	22.19043	114.0747	9.7	ShpXY
DONG YUE	Tug Boat	14-AUG-2021 19:31:13	804358	825265.1	22.17771	114.07019	2.3	ShpXY
DONG YUE	Tug Boat	14-AUG-2021 20:02:20	804251.4	825702.8	22.17675	114.07461	0.1	ShpXY
DONG YUE	Tug Boat	14-AUG-2021 21:01:53	804290.2	825651.1	22.1771	114.07405	0.4	ShpXY
DONG YUE	Tug Boat	14-AUG-2021 22:38:34	804295.4	825670.3	22.17715	114.07412	0.2	ShpXY
DONG YUE	Tug Boat	15-AUG-2021 00:39:24	804293.5	825713.6	22.17713	114.07454	0.4	ShpXY
DONG YUE	Tug Boat	15-AUG-2021 01:58:29	804266.9	825736.3	22.17689	114.07476	0.4	ShpXY
DONG YUE	Tug Boat	15-AUG-2021 03:01:15	804271.3	825732.2	22.17693	114.07472	0.4	ShpXY
DONG YUE	Tug Boat	15-AUG-2021 03:25:18	804264.7	825737.3	22.17687	114.07477	0.3	ShpXY
DONG YUE	Tug Boat	15-AUG-2021 04:02:43	804264.7	825735.3	22.17687	114.07475	0.3	ShpXY
DONG YUE	Tug Boat	15-AUG-2021 05:34:47	805345.2	826113.4	22.18663	114.07941	9.8	ShpXY
DONG YUE	Tug Boat	15-AUG-2021 05:49:41	809367.4	827321.3	22.22296	114.09091	9.2	ShpXY
DONG YUE	Tug Boat	15-AUG-2021 05:59:54	812003.5	828184.6	22.24677	114.09846	9.2	ShpXY
DONG YUE	Tug Boat	15-AUG-2021 06:02:47	812750.8	828499.4	22.25352	114.10151	8.9	ShpXY
DONG YUE	Tug Boat	15-AUG-2021 06:04:20	812672.9	828368.3	22.25099	114.10229	9.2	ShpXY
DONG YUE	Tug Boat	15-AUG-2021 06:08:40	814233.2	829170	22.26582	114.10801	8.7	ShpXY
DONG YUE	Tug Boat	15-AUG-2021 06:09:27	814422.5	829247.4	22.26862	114.10876	9.7	ShpXY
DONG YUE	Tug Boat	15-AUG-2021 06:14:47	815722.2	829924.1	22.28036	114.11233	8.6	ShpXY
DONG YUE	Tug Boat	15-AUG-2021 06:17:54	816251.3	830956.2	22.28514	114.11584	9.5	ShpXY
DONG YUE	Tug Boat	15-AUG-2021 06:21:34	816692.9	831248.7	22.28913	114.12617	9.7	ShpXY
DONG YUE	Tug Boat	15-AUG-2021 06:23:54	817246.3	832085.6	22.29413	114.13629	9.9	ShpXY
DONG YUE	Tug Boat	15-AUG-2021 06:26:46	817768.8	832796.7	22.29885	114.14319	9.8	ShpXY
DONG YUE	Tug Boat	15-AUG-2021 06:29:55	818325.7	83355.7	22.30388	114.15036	9.5	ShpXY
DONG YUE	Tug Boat	15-AUG-2021 06:32:43	818486.1	834149.8	22.30533	114.15632	5.1	ShpXY
DONG YUE	Tug Boat	15-AUG-2021 06:34:06	818426.3	834323.9	22.30479	114.15801	2.7	ShpXY
DONG YUE	Tug Boat	15-AUG-2021 06:36:43	818419.7	834334.2	22.30473	114.15809	0.1	ShpXY
DONG YUE	Tug Boat	15-AUG-2021 06:41:45	818418.6	834334.2	22.30472	114.15811	0.1	ShpXY
DONG YUE	Tug Boat	15-AUG-2021 06:44:43	818419.7	834334.2	22.30473	114.15811	0.1	ShpXY
DONG YUE	Tug Boat	15-AUG-2021 06:46:13	818419.7	834334.2	22.30473	114.15811	0.1	ShpXY
DONG YUE	Tug Boat	15-AUG-2021 06:50:42	818417.5	834333.2	22.30471	114.15811	0.1	ShpXY
DONG YUE	Tug Boat	15-AUG-2021 06:53:43	818417.5	834332.2	22.30471	114.15809	0.1	ShpXY
DONG YUE	Tug Boat	15-AUG-2021 06:56:44	818418.6	834332.2	22.30472	114.15809	0.1	ShpXY
DONG YUE	Tug Boat	15-AUG-2021 06:59:32	818418.6	834332.2	22.30472	114.15809	0.1	ShpXY
DONG YUE	Tug Boat	15-AUG-2021 07:02:32	818417.5	834332.2	22.30471	114.15809	0.1	ShpXY
DONG YUE	Tug Boat	15-AUG-2021 07:03:59	818418.6	834332.2	22.30472	114.15809	0.1	ShpXY
DONG YUE	Tug Boat	15-AUG-2021 07:08:27	818417.5	834332.2	22.30471	114.15809	0.1	ShpXY
DONG YUE	Tug Boat	15-AUG-2021 07:11:44	818418.6	834332.2	22.30472	114.15809	0.1	ShpXY
DONG YUE	Tug Boat	15-AUG-2021 07:15:53	818417.5	834332.2	22.30471	114.15809	0.1	ShpXY
DONG YUE	Tug Boat	15-AUG-2021 07:20:20	818418.6	834332.2	22.30472	114.15809	0.1	ShpXY
DONG YUE	Tug Boat	15-AUG-2021 07:23:44	818418.6	834332.2	22.30472	114.15809	0.1	ShpXY
DONG YUE	Tug Boat	15-AUG-2021 07:26:57	818428.5	834238.4	22.30481	114.15718	1.9	ShpXY
DONG YUE	Tug Boat	15-AUG-2021 07:29:48	818359	834266.3	22.30396	114.15745	6.6	ShpXY
DONG YUE	Tug Boat	15-AUG-2021 07:32:11	818423.5	834235.4	22.30514	114.15715	4.7	ShpXY
DONG YUE	Tug Boat	15-AUG-2021 07:34:16	819747.4	834171.6	22.31672	114.15653	2	ShpXY
DONG YUE	Tug Boat	15-AUG-2021 07:38:06	819754	834170.6	22.31678	114.15652	0	ShpXY
DONG YUE	Tug Boat	15-AUG-2021 07:41:45	819752.5	834163.4	22.31679	114.15645	0	ShpXY
DONG YUE	Tug Boat	15-AUG-2021 07:42:35	819752.5	834162.3	22.31679	114.15644	0	ShpXY
DONG YUE	Tug Boat	15-AUG-2021 07:45:50	819753.3	834163.1	22.31678	114.15644	0	ShpXY
DONG YUE	Tug Boat	15-AUG-2021 07:49:58	819754	834162.3	22.31678	114.15644	0	ShpXY
DONG YUE	Tug Boat	15-AUG-2021 07:56:45	819754	834162.3	22.31678	114.15644	0	ShpXY
DONG YUE	Tug Boat	15-AUG-2021 07:59:46	819754	834161.3	22.31678	114.15643	0	ShpXY
DONG YUE	Tug Boat	15-AUG-2021 08:02:44	819754	834161.3	22.31678	114.15643	0	ShpXY
DONG YUE	Tug Boat	15-AUG-2021 08:05:45	819754	834161.3	22.31678	114.15643	0	ShpXY

DONG YUE (Tug Boat)

Historical Data Records (AUGUST 2021)

Vessel Name	Vessel Type	Report Time	Northing	Easting	Latitude	Longitude	Knots	Source
DONG YUE	Tug Boat	15-AUG-2021 08:07:47	819754	834161.3	22.31678	114.15643	0	ShpXY
DONG YUE	Tug Boat	15-AUG-2021 08:11:52	819590.2	833969.7	22.3153	114.15457	9.2	ShpXY
DONG YUE	Tug Boat	15-AUG-2021 08:14:45	818812.9	833812.9	22.30828	114.15305	9.1	ShpXY
DONG YUE	Tug Boat	15-AUG-2021 08:17:47	818004.4	833656.4	22.30084	114.15151	9.3	ShpXY
DONG YUE	Tug Boat	15-AUG-2021 08:20:46	817006.8	833863.1	22.29197	114.15354	10.1	ShpXY
DONG YUE	Tug Boat	15-AUG-2021 08:23:47	816266.2	833943.4	22.28763	114.15432	1.5	ShpXY
DONG YUE	Tug Boat	15-AUG-2021 08:26:59	816969.2	833483.9	22.29163	114.14966	9.5	ShpXY
DONG YUE	Tug Boat	15-AUG-2021 08:29:51	816973.8	832633.7	22.29167	114.14161	9.4	ShpXY
DONG YUE	Tug Boat	15-AUG-2021 08:32:59	816850	831739.2	22.29055	114.13293	9.5	ShpXY
DONG YUE	Tug Boat	15-AUG-2021 08:34:59	816659.7	831192	22.28883	114.12762	9.4	ShpXY
DONG YUE	Tug Boat	15-AUG-2021 08:38:58	816017.8	830216.9	22.28303	114.11816	9.4	ShpXY
DONG YUE	Tug Boat	15-AUG-2021 08:41:49	815366.9	829729.1	22.27715	114.11343	9.7	ShpXY
DONG YUE	Tug Boat	15-AUG-2021 08:42:19	815237.3	829665.2	22.27598	114.11281	9.5	ShpXY
DONG YUE	Tug Boat	15-AUG-2021 08:45:29	813782.6	828933.8	22.26284	114.10772	10.2	ShpXY
DONG YUE	Tug Boat	15-AUG-2021 08:47:59	812294.7	828255.9	22.2494	114.09915	10	ShpXY
DONG YUE	Tug Boat	15-AUG-2021 08:54:59	811729	828004	22.24429	114.09971	10.1	ShpXY
DONG YUE	Tug Boat	15-AUG-2021 08:55:05	810907.5	827615	22.23687	114.09294	10.3	ShpXY
DONG YUE	Tug Boat	15-AUG-2021 09:11:02	807056	826224.9	22.20208	114.07948	9.4	ShpXY
DONG YUE	Tug Boat	15-AUG-2021 09:14:32	806055.1	825915.9	22.19304	114.07649	9.5	ShpXY
DONG YUE	Tug Boat	15-AUG-2021 09:17:57	805654	825624	22.18729	114.07376	9.7	ShpXY
DONG YUE	Tug Boat	15-AUG-2021 09:59:58	812657.5	829147.7	22.25268	114.1078	9.8	ShpXY
DONG YUE	Tug Boat	15-AUG-2021 10:05:18	81479.9	829516.3	22.26643	114.11137	9.6	ShpXY
DONG YUE	Tug Boat	15-AUG-2021 10:06:38	815973	829582.4	22.26998	114.11201	9.8	ShpXY
DONG YUE	Tug Boat	15-AUG-2021 10:11:58	819459	830333.3	22.28285	114.11929	10.2	ShpXY
DONG YUE	Tug Boat	15-AUG-2021 10:14:25	816483.8	830974.5	22.28683	114.12551	9.8	ShpXY
DONG YUE	Tug Boat	15-AUG-2021 10:17:59	816907.5	831914.4	22.29107	114.12663	9.7	ShpXY
DONG YUE	Tug Boat	15-AUG-2021 10:20:50	817062.4	832728.6	22.29247	114.12523	9	ShpXY
DONG YUE	Tug Boat	15-AUG-2021 10:23:58	816961.4	833590	22.29156	114.15089	8.8	ShpXY
DONG YUE	Tug Boat	15-AUG-2021 10:26:52	816532.8	833941.4	22.28769	114.15443	2.2	ShpXY
DONG YUE	Tug Boat	15-AUG-2021 10:29:14	816551.6	833947.6	22.28786	114.15436	2.3	ShpXY
DONG YUE	Tug Boat	15-AUG-2021 10:32:19	816507.4	833809.5	22.28028	114.15302	5.9	ShpXY
DONG YUE	Tug Boat	15-AUG-2021 10:31:19	816507.4	833809.5	22.28028	114.15302	5.9	ShpXY
DONG YUE	Tug Boat	15-AUG-2021 10:33:33	816507.4	833809.5	22.28028	114.15302	5.9	ShpXY
DONG YUE	Tug Boat	15-AUG-2021 10:35:54	816507.4	833809.5	22.28028	114.15302	5.9	ShpXY
DONG YUE	Tug Boat	15-AUG-2021 10:38:33	817042.6	832104.1	22.29229	114.13605	9.5	ShpXY
DONG YUE	Tug Boat	15-AUG-2021 10:41:39	81759.3	831236.3	22.28973	114.12845	9.6	ShpXY
DONG YUE	Tug Boat	15-AUG-2021 10:44:48	816310	830478.7	22.28567	114.1207	8.8	ShpXY
DONG YUE	Tug Boat	15-AUG-2021 10:47:14	815867.3	829983.9	22.28167	114.11569	9.2	ShpXY
DONG YUE	Tug Boat	15-AUG-2021 10:49:41	815275	829518.8	22.27632	114.11236	9	ShpXY
DONG YUE	Tug Boat	15-AUG-2021 10:53:54	814314	82925.7	22.26764	114.10952	5.1	ShpXY
DONG YUE	Tug Boat	15-AUG-2021 10:57:41	813317.5	829018.1	22.25864	114.10654	9.6	ShpXY
DONG YUE	Tug Boat	15-AUG-2021 11:05:14	813400.4	827830.6	22.24078	114.09933	10.1	ShpXY
DONG YUE	Tug Boat	15-AUG-2021 11:06:34	810969.5	827653.1	22.23743	114.09310	10	ShpXY
DONG YUE	Tug Boat	15-AUG-2021 11:09:45	810628.2	826028.8	22.19995	114.07758	9.4	ShpXY
DONG YUE	Tug Boat	15-AUG-2021 11:28:16	805270.4	825444.1	22.18595	114.07199	3.4	ShpXY
DONG YUE	Tug Boat	15-AUG-2021 11:37:57	80548.7	825038.3	22.17943	114.06792	9.3	ShpXY
DONG YUE	Tug Boat	15-AUG-2021 12:01:46	80555.3	825041.4	22.17949	114.06802	0.6	ShpXY
DONG YUE	Tug Boat	15-AUG-2021 12:49:13	804542	825055.8	22.17947	114.06816	0.8	ShpXY
DONG YUE	Tug Boat	15-AUG-2021 13:24:16	804255.4	825065.1	22.17922	114.06825	0.1	ShpXY
DONG YUE	Tug Boat	15-AUG-2021 14:01:41	8					

DONG YUE (Tug Boat)

Historical Data Records (AUGUST 2021)

Vessel Name	Vessel Type	Report Time	Northing	Easting	Latitude	Longitude	Knots	Source
DONG YUE	Tug Boat	17-AUG-2021 12:59:22	819794.6	834172.7	22.31674	114.15654	0.6	ShipXY
DONG YUE	Tug Boat	17-AUG-2021 13:02:57	819575.8	834012.9	22.31517	114.15499	3.5	ShipXY
DONG YUE	Tug Boat	17-AUG-2021 13:05:37	819366.5	833849.1	22.31328	114.1534	4.2	ShipXY
DONG YUE	Tug Boat	17-AUG-2021 13:08:18	819157.2	833684.4	22.31139	114.1519	5.1	ShipXY
DONG YUE	Tug Boat	17-AUG-2021 13:11:47	818946.5	833520.7	22.30951	114.1504	5.5	ShipXY
DONG YUE	Tug Boat	17-AUG-2021 13:14:49	818737.0	833357.0	22.30762	114.1489	5.5	ShipXY
DONG YUE	Tug Boat	17-AUG-2021 13:17:50	818527.5	833193.3	22.30574	114.1474	7.1	ShipXY
DONG YUE	Tug Boat	17-AUG-2021 13:20:31	818318.0	833029.6	22.30385	114.1459	7.1	ShipXY
DONG YUE	Tug Boat	17-AUG-2021 13:23:50	818108.5	832865.9	22.30196	114.1444	6.2	ShipXY
DONG YUE	Tug Boat	17-AUG-2021 13:26:51	817899.0	832702.2	22.30007	114.1429	9.8	ShipXY
DONG YUE	Tug Boat	17-AUG-2021 13:29:58	817689.5	832538.5	22.29818	114.1414	6.2	ShipXY
DONG YUE	Tug Boat	17-AUG-2021 13:32:53	817480.0	832374.8	22.29629	114.1399	9.6	ShipXY
DONG YUE	Tug Boat	17-AUG-2021 13:35:45	817270.5	832211.1	22.29440	114.1384	9.7	ShipXY
DONG YUE	Tug Boat	17-AUG-2021 13:38:54	817061.0	832047.4	22.29251	114.1369	8.5	ShipXY
DONG YUE	Tug Boat	17-AUG-2021 13:41:59	816851.5	831883.7	22.29062	114.1354	8.9	ShipXY
DONG YUE	Tug Boat	17-AUG-2021 13:44:26	816642.0	831719.9	22.28873	114.1339	9.5	ShipXY
DONG YUE	Tug Boat	17-AUG-2021 13:46:53	816432.5	831556.2	22.28684	114.1324	9.8	ShipXY
DONG YUE	Tug Boat	17-AUG-2021 13:49:17	816223.0	831392.4	22.28495	114.1309	10.1	ShipXY
DONG YUE	Tug Boat	17-AUG-2021 14:01:17	816013.5	831228.7	22.28306	114.1294	10.2	ShipXY
DONG YUE	Tug Boat	17-AUG-2021 14:06:19	815804.0	831064.9	22.28117	114.1279	10.1	ShipXY
DONG YUE	Tug Boat	17-AUG-2021 14:10:54	815594.5	830901.2	22.27928	114.1264	0.2	ShipXY
DONG YUE	Tug Boat	17-AUG-2021 17:22:39	805785.5	826719.1	22.19061	114.08428	3.7	ShipXY
DONG YUE	Tug Boat	17-AUG-2021 17:31:44	805657.3	826435.4	22.18945	114.08153	0.6	ShipXY
DONG YUE	Tug Boat	17-AUG-2021 18:23:17	805509.8	826431.2	22.18885	114.08149	1.2	ShipXY
DONG YUE	Tug Boat	17-AUG-2021 19:32:15	812080.9	828369.1	22.24747	114.10025	3.4	ShipXY
DONG YUE	Tug Boat	17-AUG-2021 19:41:48	812017.6	828447.9	22.25093	114.10295	3.4	ShipXY
DONG YUE	Tug Boat	17-AUG-2021 19:44:41	811954.3	828526.7	22.25439	114.10565	3.5	ShipXY
DONG YUE	Tug Boat	17-AUG-2021 19:53:48	811891.0	828605.5	22.25785	114.10835	3.4	ShipXY
DONG YUE	Tug Boat	17-AUG-2021 20:04:28	811827.7	828684.3	22.26131	114.11105	3.5	ShipXY
DONG YUE	Tug Boat	17-AUG-2021 20:07:35	811764.4	828763.1	22.26477	114.11375	3.4	ShipXY
DONG YUE	Tug Boat	17-AUG-2021 20:11:09	811701.1	828841.9	22.26823	114.11645	3.5	ShipXY
DONG YUE	Tug Boat	17-AUG-2021 20:14:28	811637.8	828920.7	22.27169	114.11915	3.2	ShipXY
DONG YUE	Tug Boat	17-AUG-2021 20:17:48	811574.5	828999.5	22.27515	114.12185	3.6	ShipXY
DONG YUE	Tug Boat	17-AUG-2021 20:20:41	811511.2	829078.3	22.27861	114.12455	3.9	ShipXY
DONG YUE	Tug Boat	17-AUG-2021 20:23:48	811447.9	829157.1	22.28207	114.12725	3.6	ShipXY
DONG YUE	Tug Boat	17-AUG-2021 20:26:53	811384.6	829235.9	22.28553	114.12995	3.7	ShipXY
DONG YUE	Tug Boat	17-AUG-2021 20:30:02	811321.3	829314.7	22.289	114.13265	3.7	ShipXY
DONG YUE	Tug Boat	17-AUG-2021 20:32:53	811258.0	829393.5	22.29246	114.13535	3.8	ShipXY
DONG YUE	Tug Boat	17-AUG-2021 20:35:48	811194.7	829472.3	22.29592	114.13805	4.4	ShipXY
DONG YUE	Tug Boat	17-AUG-2021 20:38:55	811131.4	829551.1	22.29938	114.14075	3.9	ShipXY
DONG YUE	Tug Boat	17-AUG-2021 20:41:46	811068.1	829629.9	22.30284	114.14345	3.8	ShipXY
DONG YUE	Tug Boat	17-AUG-2021 20:44:13	811004.8	829708.7	22.3063	114.14615	3.6	ShipXY
DONG YUE	Tug Boat	17-AUG-2021 20:46:54	810941.5	829787.5	22.30976	114.14885	3.5	ShipXY
DONG YUE	Tug Boat	17-AUG-2021 20:47:48	810878.2	829866.3	22.31322	114.15155	3.5	ShipXY
DONG YUE	Tug Boat	17-AUG-2021 20:50:55	810814.9	829945.1	22.31668	114.15425	3.4	ShipXY
DONG YUE	Tug Boat	17-AUG-2021 20:53:53	810751.6	830023.9	22.32014	114.15695	2.9	ShipXY
DONG YUE	Tug Boat	17-AUG-2021 20:56:46	810688.3	830102.7	22.3236	114.15965	2.6	ShipXY
DONG YUE	Tug Boat	17-AUG-2021 20:59:53	810625.0	830181.5	22.32706	114.16235	2.2	ShipXY
DONG YUE	Tug Boat	17-AUG-2021 21:05:40	810501.7	830260.3	22.33052	114.16505	2.2	ShipXY
DONG YUE	Tug Boat	17-AUG-2021 21:06:25	810438.4	830339.1	22.33398	114.16775	0.6	ShipXY
DONG YUE	Tug Boat	17-AUG-2021 21:11:53	810315.1	830417.9	22.33744	114.17045	7	ShipXY
DONG YUE	Tug Boat	17-AUG-2021 21:14:59	810191.8	830496.7	22.3409	114.17315	4.3	ShipXY
DONG YUE	Tug Boat	17-AUG-2021 21:17:47	810068.5	830575.5	22.34436	114.17585	3.5	ShipXY
DONG YUE	Tug Boat	17-AUG-2021 21:20:29	810005.2	830654.3	22.34782	114.17855	3.2	ShipXY
DONG YUE	Tug Boat	17-AUG-2021 21:23:57	809941.9	830733.1	22.35128	114.18125	3.0	ShipXY
DONG YUE	Tug Boat	17-AUG-2021 21:26:20	809878.6	830811.9	22.35474	114.18395	3.0	ShipXY
DONG YUE	Tug Boat	17-AUG-2021 21:29:56	809815.3	830890.7	22.3582	114.18665	3	ShipXY
DONG YUE	Tug Boat	17-AUG-2021 21:32:51	809752.0	830969.5	22.36166	114.18935	3.2	ShipXY

DONG YUE (Tug Boat)

Historical Data Records (AUGUST 2021)

Vessel Name	Vessel Type	Report Time	Northing	Easting	Latitude	Longitude	Knots	Source
DONG YUE	Tug Boat	17-AUG-2021 21:35:58	818992.5	833763.5	22.30996	114.15257	3.3	ShipXY
DONG YUE	Tug Boat	17-AUG-2021 21:38:51	818783.0	833600.0	22.31222	114.15426	3.5	ShipXY
DONG YUE	Tug Boat	17-AUG-2021 21:41:43	818573.5	833436.5	22.31449	114.15597	2.6	ShipXY
DONG YUE	Tug Boat	17-AUG-2021 21:44:36	818364.0	833273.0	22.31675	114.15768	2	ShipXY
DONG YUE	Tug Boat	17-AUG-2021 21:47:19	818154.5	833109.5	22.31902	114.15939	0.5	ShipXY
DONG YUE	Tug Boat	17-AUG-2021 21:50:29	817945.0	832946.0	22.32128	114.16110	0.3	ShipXY
DONG YUE	Tug Boat	17-AUG-2021 21:53:29	817735.5	832782.5	22.32354	114.16281	0.7	ShipXY
DONG YUE	Tug Boat	17-AUG-2021 21:56:29	817526.0	832619.0	22.32580	114.16452	0.1	ShipXY
DONG YUE	Tug Boat	17-AUG-2021 21:59:29	817316.5	832455.5	22.32806	114.16623	0.6	ShipXY
DONG YUE	Tug Boat	17-AUG-2021 22:02:29	817107.0	832292.0	22.33032	114.16794	0.1	ShipXY
DONG YUE	Tug Boat	17-AUG-2021 22:05:29	816897.5	832128.5	22.33258	114.16965	0.7	ShipXY
DONG YUE	Tug Boat	17-AUG-2021 22:08:29	816688.0	831965.0	22.33484	114.17136	0.6	ShipXY
DONG YUE	Tug Boat	17-AUG-2021 22:11:29	816478.5	831801.5	22.33710	114.17307	0.1	ShipXY
DONG YUE	Tug Boat	17-AUG-2021 22:14:29	816269.0	831638.0	22.33936	114.17478	0.7	ShipXY
DONG YUE	Tug Boat	17-AUG-2021 22:17:29	816059.5	831474.5	22.34162	114.17649	0.1	ShipXY
DONG YUE	Tug Boat	17-AUG-2021 22:20:29	815850.0	831311.0	22.34388	114.17820	0.1	ShipXY
DONG YUE	Tug Boat	17-AUG-2021 22:23:29	815640.5	831147.5	22.34614	114.17991	0.1	ShipXY
DONG YUE	Tug Boat	17-AUG-2021 22:26:29	815431.0	830984.0	22.34840	114.18162	0.1	ShipXY
DONG YUE	Tug Boat	17-AUG-2021 22:29:29	815221.5	830820.5	22.35066	114.18333	0.1	ShipXY
DONG YUE	Tug Boat	17-AUG-2021 22:32:29	815012.0	830657.0	22.35292	114.18504	0.1	ShipXY
DONG YUE	Tug Boat	17-AUG-2021 22:35:29	814802.5	830493.5	22.35518	114.18675	0.1	ShipXY
DONG YUE	Tug Boat	17-AUG-2021 22:38:29	814593.0	830330.0	22.35744	114.18846	0.1	ShipXY
DONG YUE	Tug Boat	17-AUG-2021 22:41:29	814383.5	830166.5	22.35970	114.19017	0.1	ShipXY
DONG YUE	Tug Boat	17-AUG-2021 22:44:29	814174.0	830003.0	22.36196	114.19188	0.1	ShipXY
DONG YUE	Tug Boat	17-AUG-2021 22:47:29	813964.5	829839.5	22.36422	114.19359	0.1	ShipXY
DONG YUE	Tug Boat	17-AUG-2021 22:50:29	813755.0	829676.0	22.36648	114.19530	0.1	ShipXY
DONG YUE	Tug Boat	17-AUG-2021 22:53:29	813545.5	829512.5	22.36874	114.19701	0.1	ShipXY
DONG YUE	Tug Boat	17-AUG-2021 22:56:29	813336.0	829349.0	22.37100	114.19872	0.1	ShipXY
DONG YUE	Tug Boat	17-AUG-2021 22:59:29	813126.5	829185.5	22.37326	114.20043	0.1	ShipXY
DONG YUE	Tug Boat	17-AUG-2021 23:02:29	812917.0	829022.0	22.37552	114.20214	0.1	ShipXY
DONG YUE	Tug Boat	17-AUG-2021 23:05:29	812707.5	828858.5	22.37778	114.20385	0.1	ShipXY
DONG YUE	Tug Boat	17-AUG-2021 23:08:29	812498.0	828695.0	22.38004	114.20556	0.1	ShipXY
DONG YUE	Tug Boat	17-AUG-2021 23:11:29	812288.5	828531.5	22.38230	114.20727	0.1	ShipXY
DONG YUE	Tug Boat	17-AUG-2021 23:14:29	812079.0	828368.0	22.38456	114.20898	0.1	ShipXY
DONG YUE	Tug Boat	17-AUG-2021 23:17:29	811869.5	828204.5	22.38682	114.21069	0.1	ShipXY
DONG YUE	Tug Boat	17-AUG-2021 23:20:29	811660.0	828041.0	22.38908	114.21240	0.1	ShipXY
DONG YUE	Tug Boat	17-AUG-2021 23:23:29	811450.5	827877.5	22.39134	114.21411	0.1	ShipXY
DONG YUE	Tug Boat	17-AUG-2021 23:26:29	811241.0	827714.0	22.39360	114.21582	0.1	ShipXY
DONG YUE	Tug Boat	17-AUG-2021 23:29:29	811031.5	827550.5	22.39586	114.21753	0.1	ShipXY
DONG YUE	Tug Boat	17-AUG-2021 23:32:29	810822.0	827387.0	22.39812	114.21924	0.1	ShipXY
DONG YUE	Tug Boat	17-AUG-2021 23:35:29	810612.5	827223.5	22.40038	114.22095	0.1	ShipXY
DONG YUE	Tug Boat	17-AUG-2021 23:38:29	810403.0	827060.0	22.40264	114.22266	0.1	ShipXY
DONG YUE	Tug Boat	17-AUG-2021 23:41:29	810193.5	826896.5	22.40490	114.22437	0.1	ShipXY
DONG YUE	Tug Boat	17-AUG-2021 23:44:29	810000.0	826733.0	22.40716	114.22608	0.1	ShipXY
DONG YUE	Tug Boat	17-AUG-2021 23:47:29	809806.5	826569.5	22.40942	114.22779	0.1	ShipXY
DONG YUE	Tug Boat	17-AUG-2021 23:50:29	809613.0	826406.0	22.41168	114.22950	0.1	ShipXY
DONG YUE	Tug Boat	17-AUG-2021 23:53:29	809419.5	826242.5	22.41394	114.23121	0.1	ShipXY
DONG YUE	Tug Boat	17-AUG-2021 23:56:29	809226.0	826079.0	22.41620	114.23292	0.1	ShipXY
DONG YUE	Tug Boat	17-AUG-2021 23:59:29	809032.5	825915.5	22.41846	114.23463	0.1	ShipXY
DONG YUE	Tug Boat	17-AUG-2021 00:02:29	808839.0	825752.0	22.42072	114.23634	0	

DONG YUE (Tug Boat)

Historical Data Records (AUGUST 2021)

Vessel Name	Vessel Type	Report Time	Northing	Easting	Latitude	Longitude	Knots	Source
DONG YUE	Tug Boat	18-AUG-2021 07:30:45	818808.4	834082.9	22.30824	114.15567	0	ShipXY
DONG YUE	Tug Boat	18-AUG-2021 07:33:42	818808.4	834082.9	22.30824	114.15567	0	ShipXY
DONG YUE	Tug Boat	18-AUG-2021 07:38:09	818807.3	834082.9	22.30823	114.15567	0	ShipXY
DONG YUE	Tug Boat	18-AUG-2021 07:40:24	818808.9	834082.9	22.30823	114.15568	0	ShipXY
DONG YUE	Tug Boat	18-AUG-2021 07:47:05	818851.6	834041.7	22.30863	114.15527	4	ShipXY
DONG YUE	Tug Boat	18-AUG-2021 07:50:47	819601.1	834065.5	22.31539	114.1555	6.1	ShipXY
DONG YUE	Tug Boat	18-AUG-2021 07:51:38	819731.9	834151	22.31658	114.15633	4.3	ShipXY
DONG YUE	Tug Boat	18-AUG-2021 07:56:54	819540.4	833966.6	22.31485	114.15454	5.3	ShipXY
DONG YUE	Tug Boat	18-AUG-2021 07:59:49	819164	833490.3	22.31145	114.14855	8.6	ShipXY
DONG YUE	Tug Boat	18-AUG-2021 08:02:54	818959.8	832754.7	22.30634	114.14278	8.5	ShipXY
DONG YUE	Tug Boat	18-AUG-2021 08:05:49	818084.9	832196.1	22.3017	114.13786	8.5	ShipXY
DONG YUE	Tug Boat	18-AUG-2021 08:08:54	817713.5	832436.1	22.29835	114.13969	8.6	ShipXY
DONG YUE	Tug Boat	18-AUG-2021 08:11:48	817308.1	831660.4	22.29469	114.14672	10.1	ShipXY
DONG YUE	Tug Boat	18-AUG-2021 08:14:54	816801.8	833999.1	22.29011	114.15486	9.1	ShipXY
DONG YUE	Tug Boat	18-AUG-2021 08:16:02	816579.3	833943.5	22.28811	114.15432	4.6	ShipXY
DONG YUE	Tug Boat	18-AUG-2021 08:20:25	816933.1	833693.1	22.29131	114.15939	8.5	ShipXY
DONG YUE	Tug Boat	18-AUG-2021 08:23:58	816968.2	832916.1	22.29162	114.14435	9.2	ShipXY
DONG YUE	Tug Boat	18-AUG-2021 08:26:38	816921.9	832182.4	22.2912	114.13723	9.1	ShipXY
DONG YUE	Tug Boat	18-AUG-2021 08:29:43	816661.9	831336.3	22.28885	114.12902	9.1	ShipXY
DONG YUE	Tug Boat	18-AUG-2021 08:32:12	816342.1	830691	22.28596	114.12276	9.4	ShipXY
DONG YUE	Tug Boat	18-AUG-2021 08:34:24	816098.6	830267	22.28376	114.11884	10.1	ShipXY
DONG YUE	Tug Boat	18-AUG-2021 08:36:38	815450	829655	22.2779	114.11271	10.1	ShipXY
DONG YUE	Tug Boat	18-AUG-2021 08:41:45	813977.5	829000.9	22.2646	114.10637	10.1	ShipXY
DONG YUE	Tug Boat	18-AUG-2021 08:44:12	813267.6	828706.8	22.25818	114.10352	10.2	ShipXY
DONG YUE	Tug Boat	18-AUG-2021 08:47:45	812199.3	828262	22.24849	114.10018	10.3	ShipXY
DONG YUE	Tug Boat	18-AUG-2021 08:48:25	811990.1	828311.4	22.24665	114.09969	10.1	ShipXY
DONG YUE	Tug Boat	18-AUG-2021 09:03:31	807320.1	827108.7	22.20447	114.08805	10.3	ShipXY
DONG YUE	Tug Boat	18-AUG-2021 09:10:55	805810	826628.3	22.19083	114.0834	6	ShipXY
DONG YUE	Tug Boat	18-AUG-2021 09:47:10	813267.6	828740	22.25818	114.10385	8.8	ShipXY
DONG YUE	Tug Boat	18-AUG-2021 09:53:50	814934	829433.2	22.27324	114.11056	8.8	ShipXY
DONG YUE	Tug Boat	18-AUG-2021 09:56:56	815653.6	829917.2	22.27974	114.11521	8.3	ShipXY
DONG YUE	Tug Boat	18-AUG-2021 09:59:50	816176	830495.2	22.28466	114.12086	9.2	ShipXY
DONG YUE	Tug Boat	18-AUG-2021 10:11:48	818273.8	834594.0	22.30341	114.14962	9.7	ShipXY
DONG YUE	Tug Boat	18-AUG-2021 10:14:56	818991.3	834101.4	22.30628	114.15585	6	ShipXY
DONG YUE	Tug Boat	18-AUG-2021 10:17:36	818749.6	834088	22.3077	114.15572	1.7	ShipXY
DONG YUE	Tug Boat	18-AUG-2021 10:20:43	818377.6	834303.3	22.30435	114.15781	0.4	ShipXY
DONG YUE	Tug Boat	18-AUG-2021 10:23:36	818470.6	834099.1	22.30519	114.15577	9.1	ShipXY
DONG YUE	Tug Boat	18-AUG-2021 10:26:55	818248.8	833625.5	22.30315	114.14965	6.8	ShipXY
DONG YUE	Tug Boat	18-AUG-2021 10:29:50	817899.9	833948.2	22.29998	114.14466	8.1	ShipXY
DONG YUE	Tug Boat	18-AUG-2021 10:32:55	817522.1	833247.5	22.29662	114.13796	8.1	ShipXY
DONG YUE	Tug Boat	18-AUG-2021 10:35:50	817157.9	831620.8	22.29333	114.13178	8.2	ShipXY
DONG YUE	Tug Boat	18-AUG-2021 10:38:30	816758.3	831063.2	22.28972	114.12637	8.4	ShipXY
DONG YUE	Tug Boat	18-AUG-2021 10:41:49	816210.4	830355	22.28477	114.11195	9.1	ShipXY
DONG YUE	Tug Boat	18-AUG-2021 10:44:16	815771	829807.6	22.2808	114.11419	9.4	ShipXY
DONG YUE	Tug Boat	18-AUG-2021 10:47:45	815056	829085.8	22.27434	114.10717	9.6	ShipXY
DONG YUE	Tug Boat	18-AUG-2021 10:51:30	814341.5	828374.5	22.26788	114.10088	9.9	ShipXY
DONG YUE	Tug Boat	18-AUG-2021 10:53:10	813632.4	828239	22.26148	114.09918	10.1	ShipXY
DONG YUE	Tug Boat	18-AUG-2021 10:56:57	812467.7	827819.9	22.25096	114.09492	10.5	ShipXY
DONG YUE	Tug Boat	18-AUG-2021 10:58:43	811980.5	827542.4	22.24656	114.09223	10.3	ShipXY
DONG YUE	Tug Boat	18-AUG-2021 11:16:19	806979.8	825530.9	22.20138	114.07725	9.1	ShipXY
DONG YUE	Tug Boat	18-AUG-2021 10:29:55	812209.3	825517.6	22.24863	114.10169	9.1	ShipXY
DONG YUE	Tug Boat	18-AUG-2021 11:37:05	803781.4	824870.7	22.17325	114.06637	0.5	ShipXY
DONG YUE	Tug Boat	18-AUG-2021 12:08:38	803861.8	825030.5	22.1716	114.06792	8.8	ShipXY
DONG YUE	Tug Boat	18-AUG-2021 12:16:05	803847.8	824928.5	22.1731	114.06693	0.1	ShipXY
DONG YUE	Tug Boat	18-AUG-2021 12:30:19	803833.4	824940.8	22.17297	114.06705	0.3	ShipXY
DONG YUE	Tug Boat	18-AUG-2021 12:37:38	803844.5	824951.2	22.17307	114.06715	0.1	ShipXY

DONG YUE (Tug Boat)

Historical Data Records (AUGUST 2021)

Vessel Name	Vessel Type	Report Time	Northing	Easting	Latitude	Longitude	Knots	Source
DONG YUE	Tug Boat	18-AUG-2021 14:06:49	803874.4	824958.4	22.17334	114.06722	0	ShipXY
DONG YUE	Tug Boat	18-AUG-2021 14:36:29	803874.4	824958.4	22.17334	114.06722	0.1	ShipXY
DONG YUE	Tug Boat	18-AUG-2021 14:49:18	803878.8	824958.4	22.17338	114.06722	0	ShipXY
DONG YUE	Tug Boat	18-AUG-2021 15:06:48	803878.8	824958.4	22.17338	114.06722	0.1	ShipXY
DONG YUE	Tug Boat	18-AUG-2021 17:08:52	803853.3	824952.2	22.17315	114.06716	0.1	ShipXY
DONG YUE	Tug Boat	18-AUG-2021 17:25:00	803821.2	825002.7	22.17286	114.06765	0.2	ShipXY
DONG YUE	Tug Boat	18-AUG-2021 18:26:20	804134.7	824769.8	22.17569	114.06539	0.8	ShipXY
DONG YUE	Tug Boat	18-AUG-2021 18:32:46	806015.5	825379.4	22.18984	114.07129	9	ShipXY
DONG YUE	Tug Boat	18-AUG-2021 18:55:11	811372.6	827643	22.24107	114.09321	9.2	ShipXY
DONG YUE	Tug Boat	18-AUG-2021 19:02:58	813001.9	828447.1	22.2594	114.101	9.3	ShipXY
DONG YUE	Tug Boat	18-AUG-2021 19:05:24	814004.7	828774.2	22.26517	114.10417	9.5	ShipXY
DONG YUE	Tug Boat	18-AUG-2021 19:08:31	814878.8	829185.8	22.27274	114.10816	10	ShipXY
DONG YUE	Tug Boat	18-AUG-2021 19:11:24	815585	829710.7	22.27912	114.11325	9.6	ShipXY
DONG YUE	Tug Boat	18-AUG-2021 19:14:31	816163.9	830411.7	22.28455	114.12005	9.8	ShipXY
DONG YUE	Tug Boat	18-AUG-2021 19:17:51	816805.9	831151.8	22.29015	114.12723	9.7	ShipXY
DONG YUE	Tug Boat	18-AUG-2021 19:20:56	817294	831943.4	22.29455	114.13491	9.7	ShipXY
DONG YUE	Tug Boat	18-AUG-2021 19:23:50	817805.4	832618.5	22.29918	114.14148	9.4	ShipXY
DONG YUE	Tug Boat	18-AUG-2021 19:26:57	818245.4	833280.1	22.30478	114.14786	9.6	ShipXY
DONG YUE	Tug Boat	18-AUG-2021 19:29:51	819315.1	833721.3	22.31119	114.15216	9.6	ShipXY
DONG YUE	Tug Boat	18-AUG-2021 19:32:58	819740.8	834180.9	22.31666	114.15662	3.1	ShipXY
DONG YUE	Tug Boat	18-AUG-2021 19:34:24	819764	834190.2	22.31678	114.15671	0.1	ShipXY
DONG YUE	Tug Boat	18-AUG-2021 19:37:23	819752.9	834193.3	22.31677	114.15674	0	ShipXY
DONG YUE	Tug Boat	18-AUG-2021 19:39:48	819752.9	834194.3	22.31677	114.15675	0	ShipXY
DONG YUE	Tug Boat	18-AUG-2021 19:42:13	819752.9	834194.3	22.31677	114.15675	0	ShipXY
DONG YUE	Tug Boat	18-AUG-2021 19:44:42	819752.9	834194.3	22.31677	114.15675	0	ShipXY
DONG YUE	Tug Boat	18-AUG-2021 19:51:39	819752.9	834194.3	22.31677	114.15675	0	ShipXY
DONG YUE	Tug Boat	18-AUG-2021 19:56:14	819752.9	834195.3	22.31677	114.15676	0	ShipXY
DONG YUE	Tug Boat	18-AUG-2021 19:59:04	819751.8	834195.3	22.31676	114.15676	0.6	ShipXY
DONG YUE	Tug Boat	18-AUG-2021 20:02:58	819072	833740.8	22.31062	114.15235	10	ShipXY
DONG YUE	Tug Boat	18-AUG-2021 20:05:38	818758.2	833758.2	22.30324	114.15252	10	ShipXY
DONG YUE	Tug Boat	18-AUG-2021 20:09:00	817525.2	834002.3	22.29419	114.15489	10	ShipXY
DONG YUE	Tug Boat	18-AUG-2021 20:11:54	816523.8	833941.4	22.28769	114.1543	2.8	ShipXY
DONG YUE	Tug Boat	18-AUG-2021 20:14:55	816295.9	833818.8	22.29124	114.15311	9.1	ShipXY
DONG YUE	Tug Boat	18-AUG-2021 20:17:34	816946	833404	22.29142	114.15454	9.6	ShipXY
DONG YUE	Tug Boat	18-AUG-2021 20:20:14	816893	832282.3	22.29004	114.1382	9.2	ShipXY
DONG YUE	Tug Boat	18-AUG-2021 20:23:47	816585.5	831510.5	22.28216	114.12877	9.6	ShipXY
DONG YUE	Tug Boat	18-AUG-2021 20:26:54	816058.5	830444.7	22.2845	114.12037	10.3	ShipXY
DONG YUE	Tug Boat	18-AUG-2021 20:29:22	815701.2	829887	22.28017	114.11496	9.7	ShipXY
DONG YUE	Tug Boat	18-AUG-2021 20:32:55	814879.9	829280.6	22.27912	114.10908	9.9	ShipXY
DONG YUE	Tug Boat	18-AUG-2021 20:34:15	814440.3	829057.8	22.26878	114.10659	10.2	ShipXY
DONG YUE	Tug Boat	18-AUG-2021 20:36:40	813752.8	828790.7	22.26257	114.10375	10.1	ShipXY
DONG YUE	Tug Boat	18-AUG-2021 20:39:42	813049.2	828516.2	22.25602	114.10254	10.1	ShipXY
DONG YUE	Tug Boat	18-AUG-2021 21:03:11	806103	825472.5	22.19347	114.07219	10.2	ShipXY
DONG YUE	Tug Boat	18-AUG-2021 21:10:32	804025.8	825370	22.17471	114.07121	1.8	ShipXY
DONG YUE	Tug Boat	18-AUG-2021 21:24:56	803872	825194.6	22.17332	114.06951	3.7	ShipXY
DONG YUE	Tug Boat	18-AUG-2021 22:07:00	803835.6	824935.7	22.17299	114.067	0.3	ShipXY
DONG YUE	Tug Boat	18-AUG-2021 22:26:08	803855.6	824925.4	22.17317	114.06689	0.2	ShipXY
DONG YUE	Tug Boat	18-AUG-2021 22:35:42	803899.9	824894.5	22.1735	114.06646	0.2	ShipXY
DONG YUE	Tug Boat	18-AUG-2021 23:16:43	803887.7	824882.1	22.17346	114.06648	0.1	ShipXY
DONG YUE	Tug Boat	18-AUG-2021 23:36:00	803877.7	824874.9	22.17337	114.06641	0.1	ShipXY
DONG YUE	Tug Boat	18-AUG-2021 00:01:05	803870	824827.8	22.1733	114.06639	0.1	ShipXY
DONG YUE	Tug Boat	18-AUG-2021 00:15:54	803867.8	824827.8	22.17328	114.06639	0	ShipXY
DONG YUE	Tug Boat	18-AUG-2021 00:25:45	803867.8	82				

DONG YUE (Tug Boat)

Historical Data Records (AUGUST 2021)

Vessel Name	Vessel Type	Report Time	Northing	Easting	Latitude	Longitude	Knots	Source
DONG YUE	Tug Boat	19-AUG-2021 15:35:39	819501.6	834060.3	22.3145	114.15545	0	ShipXY
DONG YUE	Tug Boat	19-AUG-2021 15:38:49	819955.7	834126.3	22.31535	114.15609	5.7	ShipXY
DONG YUE	Tug Boat	19-AUG-2021 15:40:35	819750.7	834175.7	22.31675	114.15657	0.4	ShipXY
DONG YUE	Tug Boat	19-AUG-2021 15:42:51	819450.1	834211.2	22.3171	114.15728	6.2	ShipXY
DONG YUE	Tug Boat	19-AUG-2021 15:47:51	818842.3	834209.6	22.30674	114.15659	5.5	ShipXY
DONG YUE	Tug Boat	19-AUG-2021 15:50:59	818406.4	834292	22.30461	114.1577	1.6	ShipXY
DONG YUE	Tug Boat	19-AUG-2021 15:53:37	818470.6	834288.9	22.30519	114.15767	0.4	ShipXY
DONG YUE	Tug Boat	19-AUG-2021 15:56:51	818477.3	834223	22.30525	114.15703	1.2	ShipXY
DONG YUE	Tug Boat	19-AUG-2021 15:59:56	818685.5	834432.2	22.30714	114.15906	3.1	ShipXY
DONG YUE	Tug Boat	19-AUG-2021 16:02:51	818901.3	834448.7	22.3091	114.15912	2.8	ShipXY
DONG YUE	Tug Boat	19-AUG-2021 16:05:58	819246.8	834452.8	22.3122	114.15926	3.2	ShipXY
DONG YUE	Tug Boat	19-AUG-2021 16:06:24	819287.6	834455.9	22.31256	114.15929	3.2	ShipXY
DONG YUE	Tug Boat	19-AUG-2021 16:08:50	819523.5	834458	22.31478	114.15931	2	ShipXY
DONG YUE	Tug Boat	19-AUG-2021 16:10:09	819569.1	834494.1	22.31511	114.15966	1.1	ShipXY
DONG YUE	Tug Boat	19-AUG-2021 16:14:40	819568	834515.7	22.3151	114.15987	0.4	ShipXY
DONG YUE	Tug Boat	19-AUG-2021 16:19:58	819562.4	834516.8	22.31505	114.15988	0	ShipXY
DONG YUE	Tug Boat	19-AUG-2021 16:23:39	819563.5	834516.8	22.31506	114.15988	0	ShipXY
DONG YUE	Tug Boat	19-AUG-2021 16:26:39	819563.5	834515.7	22.31506	114.15987	0	ShipXY
DONG YUE	Tug Boat	19-AUG-2021 16:28:52	819563.5	834515.7	22.31506	114.15987	0	ShipXY
DONG YUE	Tug Boat	19-AUG-2021 16:31:50	819563.5	834515.7	22.31506	114.15987	0	ShipXY
DONG YUE	Tug Boat	19-AUG-2021 16:34:48	819562.4	834515.7	22.31505	114.15987	0	ShipXY
DONG YUE	Tug Boat	19-AUG-2021 16:38:40	819563.5	834515.7	22.31506	114.15987	0	ShipXY
DONG YUE	Tug Boat	19-AUG-2021 16:41:38	819574.6	834464.2	22.31516	114.15937	0.5	ShipXY
DONG YUE	Tug Boat	19-AUG-2021 16:44:41	819555.9	833980	22.31499	114.15467	5.5	ShipXY
DONG YUE	Tug Boat	19-AUG-2021 16:48:00	819046.5	833582.2	22.31039	114.15081	4.5	ShipXY
DONG YUE	Tug Boat	19-AUG-2021 16:49:07	818996.7	833573.9	22.30998	114.15073	0.1	ShipXY
DONG YUE	Tug Boat	19-AUG-2021 16:52:31	818995.6	833578	22.30993	114.15073	0.1	ShipXY
DONG YUE	Tug Boat	19-AUG-2021 16:56:41	819001.1	833578	22.30998	114.15077	0.1	ShipXY
DONG YUE	Tug Boat	19-AUG-2021 16:59:40	818995.6	833579.1	22.30993	114.15078	0.3	ShipXY
DONG YUE	Tug Boat	19-AUG-2021 17:02:53	818992.3	833582.2	22.30999	114.15081	0.1	ShipXY
DONG YUE	Tug Boat	19-AUG-2021 17:04:24	818998.9	833580.1	22.30996	114.15079	0.4	ShipXY
DONG YUE	Tug Boat	19-AUG-2021 17:06:53	819001.1	833576	22.31007	114.15075	0.2	ShipXY
DONG YUE	Tug Boat	19-AUG-2021 17:11:41	819011.1	833576	22.31007	114.15075	0.3	ShipXY
DONG YUE	Tug Boat	19-AUG-2021 17:14:47	819003.4	833576	22.31	114.15075	0.2	ShipXY
DONG YUE	Tug Boat	19-AUG-2021 17:17:44	819000	833577	22.30997	114.15076	0	ShipXY
DONG YUE	Tug Boat	19-AUG-2021 17:20:42	819003.4	833579.1	22.31	114.15078	0.1	ShipXY
DONG YUE	Tug Boat	19-AUG-2021 17:23:42	819002.2	833579.1	22.30999	114.15078	0.1	ShipXY
DONG YUE	Tug Boat	19-AUG-2021 17:26:38	819007.8	833577	22.31004	114.15076	0.2	ShipXY
DONG YUE	Tug Boat	19-AUG-2021 17:29:41	819010	833577	22.31006	114.15076	0.2	ShipXY
DONG YUE	Tug Boat	19-AUG-2021 17:32:41	819010	833576	22.31006	114.15076	0	ShipXY
DONG YUE	Tug Boat	19-AUG-2021 17:38:41	819005.6	833579.1	22.31002	114.15078	0	ShipXY
DONG YUE	Tug Boat	19-AUG-2021 17:41:42	819007.8	833577	22.31004	114.15076	0.7	ShipXY
DONG YUE	Tug Boat	19-AUG-2021 17:44:53	819033.9	833577	22.30979	114.14844	0.1	ShipXY
DONG YUE	Tug Boat	19-AUG-2021 17:47:45	818130.9	832750.7	22.30112	114.14283	9.8	ShipXY
DONG YUE	Tug Boat	19-AUG-2021 17:50:54	817509.9	832060.9	22.29651	114.13609	9.3	ShipXY
DONG YUE	Tug Boat	19-AUG-2021 17:53:59	816887.7	831413.6	22.29089	114.12977	9.3	ShipXY
DONG YUE	Tug Boat	19-AUG-2021 17:56:43	816333.1	830814.7	22.28606	114.12396	9.3	ShipXY
DONG YUE	Tug Boat	19-AUG-2021 17:59:47	815799.7	830126.1	22.28106	114.11728	9.5	ShipXY
DONG YUE	Tug Boat	19-AUG-2021 18:02:51	820881.7	827708	22.31007	114.14891	8.8	ShipXY
DONG YUE	Tug Boat	19-AUG-2021 18:04:00	814779.9	829641.3	22.27156	114.11258	9.1	ShipXY
DONG YUE	Tug Boat	19-AUG-2021 18:10:27	813086.1	828870.6	22.26565	114.10511	9.6	ShipXY
DONG YUE	Tug Boat	19-AUG-2021 18:14:45	811975.8	828272.2	22.24652	114.09931	9.5	ShipXY
DONG YUE	Tug Boat	19-AUG-2021 18:20:40	810396	827480.6	22.23225	114.09164	9.8	ShipXY
DONG YUE	Tug Boat	19-AUG-2021 18:24:48	816503	825100.7	22.2114	114.08217	9.7	ShipXY
DONG YUE	Tug Boat	19-AUG-2021 18:31:55	804134.7	824838.9	22.17569	114.06606	0	ShipXY
DONG YUE	Tug Boat	19-AUG-2021 19:55:56	804134.7	824840	22.17569	114.06607	0	ShipXY
DONG YUE	Tug Boat	19-AUG-2021 20:22:28	804136.9	824839	22.17571	114.06606	0.1	ShipXY
DONG YUE	Tug Boat	19-AUG-2021 20:44:41	804138	824841	22.17572	114.06608	0.1	ShipXY
DONG YUE	Tug Boat	19-AUG-2021 20:53:51	804140.2	824839	22.17574	114.06610	0.1	ShipXY

DONG YUE (Tug Boat)

Historical Data Records (AUGUST 2021)

Vessel Name	Vessel Type	Report Time	Northing	Easting	Latitude	Longitude	Knots	Source
DONG YUE	Tug Boat	19-AUG-2021 21:48:32	804139.1	824839	22.17573	114.06606	0	ShipXY
DONG YUE	Tug Boat	19-AUG-2021 22:31:39	804140.2	824837.9	22.17574	114.06608	0	ShipXY
DONG YUE	Tug Boat	19-AUG-2021 22:55:14	804135.8	824841	22.17572	114.06605	0	ShipXY
DONG YUE	Tug Boat	19-AUG-2021 23:05:51	804135.8	824841	22.17573	114.06608	0	ShipXY
DONG YUE	Tug Boat	19-AUG-2021 23:35:56	804135.8	824841	22.17572	114.06608	0	ShipXY
DONG YUE	Tug Boat	19-AUG-2021 23:57:33	804134.7	824842	22.17569	114.06609	0	ShipXY
DONG YUE	Tug Boat	20-AUG-2021 00:07:56	804133.6	824844.1	22.17568	114.06611	0.1	ShipXY
DONG YUE	Tug Boat	20-AUG-2021 00:11:56	804135.8	824841	22.17572	114.06608	0	ShipXY
DONG YUE	Tug Boat	20-AUG-2021 00:31:41	804138	824840	22.17572	114.06607	0	ShipXY
DONG YUE	Tug Boat	20-AUG-2021 03:02:50	804134.7	824841	22.17568	114.06608	0	ShipXY
DONG YUE	Tug Boat	20-AUG-2021 03:32:34	804139.1	824839	22.17573	114.06606	0	ShipXY
DONG YUE	Tug Boat	20-AUG-2021 04:11:54	804135.8	824840	22.17572	114.06607	0	ShipXY
DONG YUE	Tug Boat	20-AUG-2021 04:32:34	804139.1	824839	22.17573	114.06606	0	ShipXY
DONG YUE	Tug Boat	20-AUG-2021 04:52:15	804140.2	824840	22.17574	114.06607	0.1	ShipXY
DONG YUE	Tug Boat	20-AUG-2021 05:21:30	804135.8	824840	22.17572	114.06607	0	ShipXY
DONG YUE	Tug Boat	20-AUG-2021 05:41:09	804140.2	824837.9	22.17574	114.06604	0.1	ShipXY
DONG YUE	Tug Boat	20-AUG-2021 06:25:07	804135.8	824839	22.17572	114.06606	0	ShipXY
DONG YUE	Tug Boat	20-AUG-2021 06:42:24	804135.8	824839	22.17572	114.06606	0	ShipXY
DONG YUE	Tug Boat	20-AUG-2021 06:59:03	804135.8	824839	22.17572	114.06606	0	ShipXY
DONG YUE	Tug Boat	20-AUG-2021 07:19:45	804135.8	824841	22.17572	114.06608	0.2	ShipXY
DONG YUE	Tug Boat	20-AUG-2021 07:36:04	804136.9	824840	22.17571	114.06607	0.1	ShipXY
DONG YUE	Tug Boat	20-AUG-2021 07:41:51	804136.9	824840	22.17571	114.06607	0.2	ShipXY
DONG YUE	Tug Boat	20-AUG-2021 07:42:09	804135.9	824840	22.17571	114.06607	0.2	ShipXY
DONG YUE	Tug Boat	20-AUG-2021 07:56:50	804135.8	824840	22.17572	114.06607	0.2	ShipXY
DONG YUE	Tug Boat	20-AUG-2021 09:00:13	804142.4	824855.5	22.17576	114.06622	0.8	ShipXY
DONG YUE	Tug Boat	20-AUG-2021 09:23:46	804196.6	824928.7	22.17625	114.06693	3.9	ShipXY
DONG YUE	Tug Boat	20-AUG-2021 09:28:48	804082.6	824872.9	22.17522	114.06639	0.6	ShipXY
DONG YUE	Tug Boat	20-AUG-2021 09:40:58	804078.3	824837.9	22.17518	114.06605	0.7	ShipXY
DONG YUE	Tug Boat	20-AUG-2021 09:47:45	804144.2	824842	22.1754	114.06611	9.8	ShipXY
DONG YUE	Tug Boat	20-AUG-2021 10:10:02	804085.9	824847.2	22.17525	114.06614	0.1	ShipXY
DONG YUE	Tug Boat	20-AUG-2021 10:23:23	804085.9	824847.2	22.17525	114.06614	0	ShipXY
DONG YUE	Tug Boat	20-AUG-2021 10:36:04	804085.9	824866.1	22.17525	114.06613	0.1	ShipXY
DONG YUE	Tug Boat	20-AUG-2021 10:51:34	804087	824846.1	22.17526	114.06613	0	ShipXY
DONG YUE	Tug Boat	20-AUG-2021 11:21:01	804085.9	824847.2	22.17525	114.06608	0.1	ShipXY
DONG YUE	Tug Boat	20-AUG-2021 11:27:04	804085.9	824848.2	22.17525	114.06615	0.2	ShipXY
DONG YUE	Tug Boat	20-AUG-2021 11:30:05	804084.8	824848.2	22.17524	114.06615	0.4	ShipXY
DONG YUE	Tug Boat	20-AUG-2021 11:45:05	804089.3	824850.3	22.17528	114.06617	0.1	ShipXY
DONG YUE	Tug Boat	20-AUG-2021 11:58:20	804089.3	824851.3	22.17528	114.06618	0.1	ShipXY
DONG YUE	Tug Boat	20-AUG-2021 12:09:24	804082.6	824847.2	22.17522	114.06614	1.4	ShipXY

DONG YUE (Tug Boat)

Historical Data Records (AUGUST 2021)

Vessel Name	Vessel Type	Report Time	Northing	Easting	Latitude	Longitude	Knots	Source
DONG YUE	Tug Boat	20-AUG-2021 12:53:51	814667.1	829677.3	22.27083	114.11293	8.9	ShipXY
DONG YUE	Tug Boat	20-AUG-2021 12:56:57	815514.1	829900.3	22.27848	114.11509	9.4	ShipXY
DONG YUE	Tug Boat	20-AUG-2021 12:59:11	816007.8	830308.6	22.28294	114.11905	9.6	ShipXY
DONG YUE	Tug Boat	20-AUG-2021 13:01:57	816455.9	830617.3	22.28788	114.12304	9.8	ShipXY
DONG YUE	Tug Boat	20-AUG-2021 13:05:50	816933	831011.3	22.2913	114.12557	9.7	ShipXY
DONG YUE	Tug Boat	20-AUG-2021 13:08:57	817032.4	832946	22.2922	114.14464	9.9	ShipXY
DONG YUE	Tug Boat	20-AUG-2021 13:11:50	816820.7	833802.3	22.29209	114.15295	10	ShipXY
DONG YUE	Tug Boat	20-AUG-2021 13:13:23	816528.4	833938.3	22.28765	114.15427	2.2	ShipXY
DONG YUE	Tug Boat	20-AUG-2021 13:17:53	817348.9	833976.5	22.29506	114.15464	9.6	ShipXY
DONG YUE	Tug Boat	20-AUG-202						

DONG YUE (Tug Boat)

Historical Data Records (AUGUST 2021)

Vessel Name	Vessel Type	Report Time	Northing	Easting	Latitude	Longitude	Knots	Source
DONG YUE	Tug Boat	21-AUG-2021 04:25:04	804099.2	824841	22.17537	114.06608	0	ShipXY
DONG YUE	Tug Boat	21-AUG-2021 04:42:52	804099.2	824840	22.17537	114.06607	0	ShipXY
DONG YUE	Tug Boat	21-AUG-2021 04:56:14	804100.3	824841	22.17538	114.06608	0	ShipXY
DONG YUE	Tug Boat	21-AUG-2021 05:00:00	814241	824841	22.17539	114.06608	0	ShipXY
DONG YUE	Tug Boat	21-AUG-2021 05:10:42	804097	824843	22.17535	114.0661	0.4	ShipXY
DONG YUE	Tug Boat	21-AUG-2021 05:17:57	804911.1	825078.8	22.18273	114.06838	9.9	ShipXY
DONG YUE	Tug Boat	21-AUG-2021 05:38:22	810460	827897.2	22.23283	114.09568	10.3	ShipXY
DONG YUE	Tug Boat	21-AUG-2021 05:47:28	813084.9	829134.5	22.25654	114.10767	10.0	ShipXY
DONG YUE	Tug Boat	21-AUG-2021 05:50:22	813960.7	829306	22.26445	114.10933	10.0	ShipXY
DONG YUE	Tug Boat	21-AUG-2021 05:53:40	814904	829567.2	22.27352	114.11186	10.0	ShipXY
DONG YUE	Tug Boat	21-AUG-2021 05:56:47	815803	830051.9	22.28109	114.11656	9.8	ShipXY
DONG YUE	Tug Boat	21-AUG-2021 05:59:54	816439.5	830781.8	22.28684	114.12364	9.6	ShipXY
DONG YUE	Tug Boat	21-AUG-2021 06:02:35	816927.6	831404.4	22.29125	114.12968	9.6	ShipXY
DONG YUE	Tug Boat	21-AUG-2021 06:05:53	817499.9	832120.4	22.29642	114.1375	9.5	ShipXY
DONG YUE	Tug Boat	21-AUG-2021 06:08:48	817976.2	832801.8	22.29982	114.14518	9.7	ShipXY
DONG YUE	Tug Boat	21-AUG-2021 06:11:55	818473.9	833743.8	22.30437	114.15378	8.9	ShipXY
DONG YUE	Tug Boat	21-AUG-2021 06:14:48	818425.2	834304.4	22.30478	114.15782	8.1	ShipXY
DONG YUE	Tug Boat	21-AUG-2021 06:17:37	818420.8	834344.2	22.30474	114.15811	0	ShipXY
DONG YUE	Tug Boat	21-AUG-2021 06:19:34	818421.9	834344.2	22.30475	114.15811	0	ShipXY
DONG YUE	Tug Boat	21-AUG-2021 06:23:33	818421.9	834335.3	22.30475	114.15812	0	ShipXY
DONG YUE	Tug Boat	21-AUG-2021 06:28:01	818423	834334.2	22.30476	114.15811	0	ShipXY
DONG YUE	Tug Boat	21-AUG-2021 06:31:14	818421.9	834334.2	22.30475	114.15811	0	ShipXY
DONG YUE	Tug Boat	21-AUG-2021 06:35:25	818420.8	834333.2	22.30474	114.15811	0	ShipXY
DONG YUE	Tug Boat	21-AUG-2021 06:38:44	818421.9	834333.2	22.30475	114.15811	0	ShipXY
DONG YUE	Tug Boat	21-AUG-2021 06:41:33	818420.8	834333.2	22.30474	114.15811	0	ShipXY
DONG YUE	Tug Boat	21-AUG-2021 06:44:19	818420.8	834333.2	22.30474	114.15811	0	ShipXY
DONG YUE	Tug Boat	21-AUG-2021 06:47:17	818420.8	834333.2	22.30474	114.15811	0	ShipXY
DONG YUE	Tug Boat	21-AUG-2021 06:49:15	818420.8	834333.2	22.30474	114.15811	0.1	ShipXY
DONG YUE	Tug Boat	21-AUG-2021 06:51:45	818421.9	834333.2	22.30475	114.15811	0.1	ShipXY
DONG YUE	Tug Boat	21-AUG-2021 06:55:15	818420.8	834333.2	22.30474	114.15811	0.1	ShipXY
DONG YUE	Tug Boat	21-AUG-2021 06:59:09	818419.7	834332.2	22.30473	114.15809	0	ShipXY
DONG YUE	Tug Boat	21-AUG-2021 07:02:41	818419.7	834332.2	22.30473	114.15809	0	ShipXY
DONG YUE	Tug Boat	21-AUG-2021 07:05:04	818419.7	834332.2	22.30473	114.15809	0.1	ShipXY
DONG YUE	Tug Boat	21-AUG-2021 07:08:04	818419.7	834332.2	22.30473	114.15809	0	ShipXY
DONG YUE	Tug Boat	21-AUG-2021 07:11:02	818418.6	834332.2	22.30472	114.15809	0.1	ShipXY
DONG YUE	Tug Boat	21-AUG-2021 07:12:30	818420.8	834332.2	22.30474	114.15809	0.1	ShipXY
DONG YUE	Tug Boat	21-AUG-2021 07:15:29	818420.8	834332.2	22.30474	114.15809	0	ShipXY
DONG YUE	Tug Boat	21-AUG-2021 07:19:16	818421.9	834332.2	22.30475	114.15809	0	ShipXY
DONG YUE	Tug Boat	21-AUG-2021 07:22:54	818419.7	834332.2	22.30473	114.15809	0	ShipXY
DONG YUE	Tug Boat	21-AUG-2021 07:24:23	818419.7	834331.2	22.30473	114.15808	0	ShipXY
DONG YUE	Tug Boat	21-AUG-2021 07:27:31	818419.7	834332.2	22.30473	114.15809	0	ShipXY
DONG YUE	Tug Boat	21-AUG-2021 07:31:47	818419.7	834331.2	22.30473	114.15808	0.1	ShipXY
DONG YUE	Tug Boat	21-AUG-2021 07:34:44	818419.7	834331.2	22.30473	114.15808	0	ShipXY
DONG YUE	Tug Boat	21-AUG-2021 07:38:28	818798.4	834455.9	22.30815	114.15929	8.5	ShipXY
DONG YUE	Tug Boat	21-AUG-2021 07:41:46	819571.3	834934.1	22.31513	114.15869	6.6	ShipXY
DONG YUE	Tug Boat	21-AUG-2021 07:44:28	819751.8	834167.2	22.31676	114.15649	0.4	ShipXY
DONG YUE	Tug Boat	21-AUG-2021 07:47:30	819534.8	834090.2	22.3148	114.15574	0.2	ShipXY
DONG YUE	Tug Boat	21-AUG-2021 07:50:51	819747.4	834407.2	22.31672	114.15623	0.7	ShipXY
DONG YUE	Tug Boat	21-AUG-2021 07:54:24	819273.8	833861.8	22.31146	114.15323	8.8	ShipXY
DONG YUE	Tug Boat	21-AUG-2021 07:59:47	818353.3	833774.7	22.30413	114.15268	9.8	ShipXY
DONG YUE	Tug Boat	21-AUG-2021 08:02:54	817379.9	833881.7	22.29534	114.15372	10.3	ShipXY
DONG YUE	Tug Boat	21-AUG-2021 08:05:44	816640.2	833986.7	22.28866	114.15474	4.5	ShipXY
DONG YUE	Tug Boat	21-AUG-2021 08:07:35	816526.2	833965.5	22.28763	114.15435	0.5	ShipXY
DONG YUE	Tug Boat	21-AUG-2021 08:11:59	816954.8	834444.7	22.2915	114.16058	9.3	ShipXY
DONG YUE	Tug Boat	21-AUG-2021 08:14:51	816927.8	833633.7	22.29125	114.14161	8.9	ShipXY
DONG YUE	Tug Boat	21-AUG-2021 08:17:59	816817.9	831756.7	22.29026	114.1331	9.1	ShipXY
DONG YUE	Tug Boat	21-AUG-2021 08:20:51	816525.8	831000.3	22.28762	114.12576	9.2	ShipXY
DONG YUE	Tug Boat	21-AUG-2021 08:23:19	816197.1	830366.4	22.28465	114.11961	9.7	ShipXY
DONG YUE	Tug Boat	21-AUG-2021 08:26:40	815424.5	829731.2	22.27767	114.11345	10.6	ShipXY

DONG YUE (Tug Boat)

Historical Data Records (AUGUST 2021)

Vessel Name	Vessel Type	Report Time	Northing	Easting	Latitude	Longitude	Knots	Source
DONG YUE	Tug Boat	21-AUG-2021 08:29:33	814637.3	829330	22.27056	114.10956	9.7	ShipXY
DONG YUE	Tug Boat	21-AUG-2021 08:31:46	814078.3	828980.3	22.26551	114.10617	9.4	ShipXY
DONG YUE	Tug Boat	21-AUG-2021 08:35:46	813006.6	828483	22.25583	114.10135	9.4	ShipXY
DONG YUE	Tug Boat	21-AUG-2021 08:38:57	802955.7	827664	22.2464	114.09624	9.3	ShipXY
DONG YUE	Tug Boat	21-AUG-2021 08:43:23	808282.8	826387.5	22.21298	114.08105	9.8	ShipXY
DONG YUE	Tug Boat	21-AUG-2021 08:48:03	80919.4	825964.4	22.2008	114.07678	9.8	ShipXY
DONG YUE	Tug Boat	21-AUG-2021 09:09:35	804131.3	824834.8	22.17566	114.06602	0.4	ShipXY
DONG YUE	Tug Boat	21-AUG-2021 09:24:21	804264.5	824431.1	22.17686	114.06193	0.5	ShipXY
DONG YUE	Tug Boat	21-AUG-2021 09:44:08	804244.6	824411.2	22.17658	114.06192	0.4	ShipXY
DONG YUE	Tug Boat	21-AUG-2021 10:30:30	804235.8	824408.8	22.1766	114.06185	0.1	ShipXY
DONG YUE	Tug Boat	21-AUG-2021 11:47:14	804333.5	824399.7	22.17658	114.0618	0.1	ShipXY
DONG YUE	Tug Boat	21-AUG-2021 12:30:39	804230.2	824396.6	22.17655	114.06177	0.1	ShipXY
DONG YUE	Tug Boat	21-AUG-2021 13:23:48	804246.8	824410	22.1767	114.0619	0.3	ShipXY
DONG YUE	Tug Boat	21-AUG-2021 13:49:45	804242.4	824406.9	22.17668	114.06187	0.1	ShipXY
DONG YUE	Tug Boat	21-AUG-2021 14:00:40	804246.6	824407.9	22.17668	114.06188	0	ShipXY
DONG YUE	Tug Boat	21-AUG-2021 14:56:03	804238.3	824390.4	22.17656	114.06171	0	ShipXY
DONG YUE	Tug Boat	21-AUG-2021 15:58:35	804236.9	824396.6	22.17661	114.06177	0.2	ShipXY
DONG YUE	Tug Boat	21-AUG-2021 15:56:31	804400.3	824631.9	22.17679	114.06005	3.4	ShipXY
DONG YUE	Tug Boat	21-AUG-2021 17:04:18	806772.9	825645.2	22.19952	114.07388	8.4	ShipXY
DONG YUE	Tug Boat	21-AUG-2021 17:21:38	810852.3	827320.1	22.23657	114.0908	8.1	ShipXY
DONG YUE	Tug Boat	21-AUG-2021 17:45:51	814117	828086.9	22.26604	114.10536	8.6	ShipXY
DONG YUE	Tug Boat	21-AUG-2021 17:38:56	814913	829301.2	22.27305	114.10928	9.5	ShipXY
DONG YUE	Tug Boat	21-AUG-2021 17:41:38	815637.1	829705.5	22.27959	114.1132	10.5	ShipXY
DONG YUE	Tug Boat	21-AUG-2021 17:44:57	816354.4	830025.2	22.28617	114.11293	10.4	ShipXY
DONG YUE	Tug Boat	21-AUG-2021 17:47:36	816888.9	831148.8	22.2909	114.12074	9.4	ShipXY
DONG YUE	Tug Boat	21-AUG-2021 17:50:56	817435.7	831898.1	22.29684	114.12447	8.6	ShipXY
DONG YUE	Tug Boat	21-AUG-2021 17:53:49	817964.9	832514.4	22.3002	114.14045	9.1	ShipXY
DONG YUE	Tug Boat	21-AUG-2021 17:57:24	818505.1	833342	22.3055	114.14848	9.3	ShipXY
DONG YUE	Tug Boat	21-AUG-2021 17:58:03	818655.7	833464.6	22.30686	114.14967	9.5	ShipXY
DONG YUE	Tug Boat	21-AUG-2021 17:59:36	819035.4	833703.7	22.31029	114.15199	9.3	ShipXY
DONG YUE	Tug Boat	21-AUG-2021 18:02:58	819713.1	834063.4	22.31641	114.15548	3.8	ShipXY
DONG YUE	Tug Boat	21-AUG-2021 18:05:33	819707.5	834112.9	22.31636	114.15596	0.8	ShipXY
DONG YUE	Tug Boat	21-AUG-2021 18:07:50	819538.1	834092.3	22.31483	114.15576	2.3	ShipXY
DONG YUE	Tug Boat	21-AUG-2021 18:12:09	819532.6	834096.4	22.31478	114.15578	0	ShipXY
DONG YUE	Tug Boat	21-AUG-2021 18:16:49	819534.8	834091.2	22.3148	114.15575	0.1	ShipXY
DONG YUE	Tug Boat	21-AUG-2021 18:19:48	819533.7	834091.2	22.31479	114.15575	0	ShipXY
DONG YUE	Tug Boat	21-AUG-2021 18:21:04	819534.8	834092.3	22.3148	114.15576	0	ShipXY
DONG YUE	Tug Boat	21-AUG-2021 18:25:50	819533.7	834093.3	22.31479	114.15577	0	ShipXY
DONG YUE	Tug Boat	21-AUG-2021 18:29:58	819533.7	834092.3	22.31479	114.15576	0.1	ShipXY
DONG YUE	Tug Boat	21-AUG-2021 18:32:55	819533.7	834093.3	22.31479	114.15577	0	ShipXY
DONG YUE	Tug Boat	21-AUG-2021 18:35:53	819533.7	834093.3	22.31479	114.15577	0	ShipXY
DONG YUE	Tug Boat	21-AUG-2021 18:37:23	819533.7	834093.3	22.31479	114.15577	0	ShipXY
DONG YUE	Tug Boat	21-AUG-2021 18:41:49	819533.7	834093.3	22.31479	114.15577	0	ShipXY
DONG YUE	Tug Boat	21-AUG-2021 18:43:50	819533.7	834093.3	22.31479	114.15577	0	ShipXY
DONG YUE	Tug Boat	21-AUG-2021 18:47:46	819533.7	834093.3	22.31479	114.15577	0	ShipXY
DONG YUE	Tug Boat	21-AUG-2021 18:49:50	819533.7	834093.3	22.31479	114.15577	0.1	ShipXY
DONG YUE	Tug Boat	21-AUG-2021 18:53:42	819533.7	834093.3	22.31479	114.15577	0	ShipXY
DONG YUE	Tug Boat	21-AUG-2021 18:59:38	819727.5	834140.7	22.31654	114.15623	6.9	ShipXY
DONG YUE	Tug Boat	21-AUG-2021 19:05:33	819533.7	834093.3	22.31479	114.15577	0	ShipXY
DONG YUE	Tug Boat	21-AUG-2021 19:04:51	818881.6	834091.1	22.30845			

DONG YUE (Tug Boat)

Historical Data Records (AUGUST 2021)								
Vessel Name	Vessel Type	Report Time	Northing	Easting	Latitude	Longitude	Knots	Source
DONG YUE	Tug Boat	23-AUG-2021 18:15:28	819567	833443.2	22.31509	114.14946	0	ShipXY
DONG YUE	Tug Boat	23-AUG-2021 18:15:55	819567	833443.2	22.31509	114.14946	0.1	ShipXY
DONG YUE	Tug Boat	23-AUG-2021 18:25:52	819565.9	833445.2	22.31508	114.14946	0.1	ShipXY
DONG YUE	Tug Boat	23-AUG-2021 18:45:08	819565.9	833443.2	22.31508	114.14946	0.2	ShipXY
DONG YUE	Tug Boat	23-AUG-2021 18:31:45	819564.8	833440.1	22.31507	114.14943	0.2	ShipXY
DONG YUE	Tug Boat	23-AUG-2021 18:33:08	819564.8	833441.1	22.31507	114.14944	0.1	ShipXY
DONG YUE	Tug Boat	23-AUG-2021 18:37:43	819567	833441.1	22.31509	114.14944	0.1	ShipXY
DONG YUE	Tug Boat	23-AUG-2021 18:40:41	819567	833441.1	22.31509	114.14944	0.2	ShipXY
DONG YUE	Tug Boat	23-AUG-2021 18:42:11	819565.9	833441.1	22.31508	114.14944	0	ShipXY
DONG YUE	Tug Boat	23-AUG-2021 18:45:08	819565.9	833439	22.31508	114.14942	0.1	ShipXY
DONG YUE	Tug Boat	23-AUG-2021 18:49:35	819565.9	833441.1	22.31508	114.14944	0.1	ShipXY
DONG YUE	Tug Boat	23-AUG-2021 18:52:32	819565.9	833439	22.31508	114.14942	0.3	ShipXY
DONG YUE	Tug Boat	23-AUG-2021 18:55:31	819564.8	833440.1	22.31507	114.14943	0.1	ShipXY
DONG YUE	Tug Boat	23-AUG-2021 18:58:30	819563.7	833441.1	22.31506	114.14944	0	ShipXY
DONG YUE	Tug Boat	23-AUG-2021 19:05:55	819561.5	833442.1	22.31504	114.14945	0	ShipXY
DONG YUE	Tug Boat	23-AUG-2021 19:07:23	819563.7	833444.2	22.31506	114.14947	0.2	ShipXY
DONG YUE	Tug Boat	23-AUG-2021 19:10:21	819564.8	833440.1	22.31507	114.14943	0.2	ShipXY
DONG YUE	Tug Boat	23-AUG-2021 19:14:48	819562.6	833442.1	22.31505	114.14945	0	ShipXY
DONG YUE	Tug Boat	23-AUG-2021 19:19:15	819561.5	833443.2	22.31504	114.14946	0.3	ShipXY
DONG YUE	Tug Boat	23-AUG-2021 19:24:08	819563.7	833442.1	22.31506	114.14945	0.2	ShipXY
DONG YUE	Tug Boat	23-AUG-2021 19:29:38	819560.4	833443.2	22.31503	114.14946	0.1	ShipXY
DONG YUE	Tug Boat	23-AUG-2021 19:33:09	819562.6	833442.1	22.31505	114.14945	0.1	ShipXY
DONG YUE	Tug Boat	23-AUG-2021 19:38:32	819562.6	833442.1	22.31505	114.14945	0	ShipXY
DONG YUE	Tug Boat	23-AUG-2021 19:40:02	819562.6	833441.1	22.31505	114.14944	0.2	ShipXY
DONG YUE	Tug Boat	23-AUG-2021 19:44:29	819561.5	833441.1	22.31504	114.14944	0.1	ShipXY
DONG YUE	Tug Boat	23-AUG-2021 19:50:24	819559.3	833442.1	22.31503	114.14945	0.2	ShipXY
DONG YUE	Tug Boat	23-AUG-2021 19:54:08	819560.4	833442.1	22.31503	114.14945	0.1	ShipXY
DONG YUE	Tug Boat	23-AUG-2021 19:59:18	819563.7	833441.1	22.31506	114.14944	0.1	ShipXY
DONG YUE	Tug Boat	23-AUG-2021 20:02:17	819563.7	833439	22.31506	114.14942	0	ShipXY
DONG YUE	Tug Boat	23-AUG-2021 20:05:15	819564.8	833439	22.31507	114.14942	0	ShipXY
DONG YUE	Tug Boat	23-AUG-2021 20:08:43	819563.7	833439	22.31506	114.14942	0	ShipXY
DONG YUE	Tug Boat	23-AUG-2021 20:12:17	819565.9	833438	22.31508	114.14941	0.1	ShipXY
DONG YUE	Tug Boat	23-AUG-2021 20:17:07	819563.7	833437	22.31506	114.1494	0.1	ShipXY
DONG YUE	Tug Boat	23-AUG-2021 20:18:09	819564.8	833437	22.31507	114.1494	0.1	ShipXY
DONG YUE	Tug Boat	23-AUG-2021 20:21:34	819564.8	833438	22.31507	114.14941	0.1	ShipXY
DONG YUE	Tug Boat	23-AUG-2021 20:24:32	819563.7	833440.1	22.31506	114.14943	0.3	ShipXY
DONG YUE	Tug Boat	23-AUG-2021 20:28:59	819562.6	833442.1	22.31505	114.14945	0.5	ShipXY
DONG YUE	Tug Boat	23-AUG-2021 20:30:09	819561.5	833442.1	22.31504	114.14945	0.4	ShipXY
DONG YUE	Tug Boat	23-AUG-2021 20:33:26	819560.4	833443.2	22.31503	114.14946	0	ShipXY
DONG YUE	Tug Boat	23-AUG-2021 20:37:53	819564.8	833444.2	22.31507	114.14947	0	ShipXY
DONG YUE	Tug Boat	23-AUG-2021 20:39:22	819564.8	833443.2	22.31507	114.14946	0	ShipXY
DONG YUE	Tug Boat	23-AUG-2021 20:44:38	819563.7	833443.2	22.31506	114.14946	0.1	ShipXY
DONG YUE	Tug Boat	23-AUG-2021 20:46:46	819561.5	833442.1	22.31504	114.14945	0.1	ShipXY
DONG YUE	Tug Boat	23-AUG-2021 20:48:14	819560.4	833443.2	22.31503	114.14946	0	ShipXY
DONG YUE	Tug Boat	23-AUG-2021 20:52:43	819561.5	833444.2	22.31504	114.14947	0	ShipXY
DONG YUE	Tug Boat	23-AUG-2021 20:54:12	819561.5	833443.2	22.31504	114.14946	0	ShipXY
DONG YUE	Tug Boat	23-AUG-2021 20:57:10	819561.5	833441.1	22.31504	114.14944	0.1	ShipXY
DONG YUE	Tug Boat	23-AUG-2021 21:01:27	819561.5	833441.1	22.31504	114.14944	0.1	ShipXY
DONG YUE	Tug Boat	23-AUG-2021 21:04:35	819563.7	833440.1	22.31506	114.14943	0.1	ShipXY
DONG YUE	Tug Boat	23-AUG-2021 21:06:04	819561.5	833440.1	22.31504	114.14943	0.2	ShipXY
DONG YUE	Tug Boat	23-AUG-2021 21:10:31	819562.6	833441.1	22.31505	114.14944	0.1	ShipXY
DONG YUE	Tug Boat	23-AUG-2021 21:14:58	819562.6	833439	22.31505	114.14942	0.1	ShipXY
DONG YUE	Tug Boat	23-AUG-2021 21:20:04	819561.5	833439	22.31503	114.14942	0.1	ShipXY
DONG YUE	Tug Boat	23-AUG-2021 21:23:53	819561.5	833438	22.31503	114.14941	0.1	ShipXY
DONG YUE	Tug Boat	23-AUG-2021 21:23:53	819561.5	833438	22.31504	114.14938	0.1	ShipXY
DONG YUE	Tug Boat	23-AUG-2021 21:28:20	819557.1	833435.9	22.315	114.14939	0.1	ShipXY
DONG YUE	Tug Boat	23-AUG-2021 21:31:30	819559.3	833435.9	22.31502	114.14939	0	ShipXY
DONG YUE	Tug Boat	23-AUG-2021 21:38:43	819561.5	833438.9	22.31504	114.14938	0.1	ShipXY

DONG YUE (Tug Boat)

Historical Data Records (AUGUST 2021)								
Vessel Name	Vessel Type	Report Time	Northing	Easting	Latitude	Longitude	Knots	Source
DONG YUE	Tug Boat	23-AUG-2021 21:44:39	819559.3	833438.9	22.31502	114.14938	0	ShipXY
DONG YUE	Tug Boat	23-AUG-2021 21:47:37	819557.1	833435.9	22.315	114.14939	0.2	ShipXY
DONG YUE	Tug Boat	23-AUG-2021 21:50:35	819558.2	833438.9	22.31501	114.14938	0.5	ShipXY
DONG YUE	Tug Boat	23-AUG-2021 22:00:00	819557.1	833435.9	22.31501	114.14938	0.1	ShipXY
DONG YUE	Tug Boat	23-AUG-2021 22:01:02	819560.4	833432.9	22.31503	114.14936	0	ShipXY
DONG YUE	Tug Boat	23-AUG-2021 22:06:54	819555.9	833438.9	22.31499	114.14937	0	ShipXY
DONG YUE	Tug Boat	23-AUG-2021 22:11:21	819559.3	833432.9	22.31502	114.14936	0	ShipXY
DONG YUE	Tug Boat	23-AUG-2021 22:14:19	819562.6	833431.8	22.31505	114.14935	0	ShipXY
DONG YUE	Tug Boat	23-AUG-2021 22:17:17	819562.6	833432.9	22.31505	114.14936	0	ShipXY
DONG YUE	Tug Boat	23-AUG-2021 22:18:46	819562.6	833431.8	22.31505	114.14935	0.1	ShipXY
DONG YUE	Tug Boat	23-AUG-2021 22:23:13	819561.5	833431.8	22.31504	114.14935	0	ShipXY
DONG YUE	Tug Boat	23-AUG-2021 22:27:17	819563.7	833432.9	22.31506	114.14936	0.1	ShipXY
DONG YUE	Tug Boat	23-AUG-2021 22:32:11	819560.4	833432.9	22.31503	114.14936	0.2	ShipXY
DONG YUE	Tug Boat	23-AUG-2021 22:33:11	819559.3	833432.9	22.31502	114.14936	0	ShipXY
DONG YUE	Tug Boat	23-AUG-2021 22:38:10	819557.1	833433.9	22.315	114.14937	0	ShipXY
DONG YUE	Tug Boat	23-AUG-2021 22:42:29	819560.4	833431.8	22.31503	114.14935	0.1	ShipXY
DONG YUE	Tug Boat	23-AUG-2021 22:46:57	819559.3	833432.9	22.31502	114.14936	0.2	ShipXY
DONG YUE	Tug Boat	23-AUG-2021 22:49:55	819557.1	833433.9	22.315	114.14937	0	ShipXY
DONG YUE	Tug Boat	23-AUG-2021 22:51:23	819557.1	833433.9	22.315	114.14937	0.1	ShipXY
DONG YUE	Tug Boat	23-AUG-2021 22:55:21	819562.6	833432.9	22.31501	114.14937	0.2	ShipXY
DONG YUE	Tug Boat	23-AUG-2021 22:57:18	819560.4	833433.9	22.31503	114.14937	0.1	ShipXY
DONG YUE	Tug Boat	23-AUG-2021 23:01:47	819557.1	833438.9	22.315	114.14938	0.1	ShipXY
DONG YUE	Tug Boat	23-AUG-2021 23:07:44	819554.8	833438.9	22.31498	114.14938	0	ShipXY
DONG YUE	Tug Boat	23-AUG-2021 23:10:41	819555.9	833433.9	22.31499	114.14937	0	ShipXY
DONG YUE	Tug Boat	23-AUG-2021 23:13:40	819559.3	833432.9	22.31502	114.14936	0.1	ShipXY
DONG YUE	Tug Boat	23-AUG-2021 23:15:12	819559.3	833432.9	22.31502	114.14936	0.2	ShipXY
DONG YUE	Tug Boat	23-AUG-2021 23:21:04	819561.5	833433.9	22.31504	114.14937	0.2	ShipXY
DONG YUE	Tug Boat	23-AUG-2021 23:25:31	819560.4	833433.9	22.31503	114.14937	0	ShipXY
DONG YUE	Tug Boat	23-AUG-2021 23:30:12	819561.5	833433.9	22.31504	114.14937	0.2	ShipXY
DONG YUE	Tug Boat	23-AUG-2021 23:34:25	819561.5	833432.9	22.31504	114.14936	0.1	ShipXY
DONG YUE	Tug Boat	23-AUG-2021 23:38:52	819562.6	833431.8	22.31505	114.14935	0	ShipXY
DONG YUE	Tug Boat	23-AUG-2021 23:47:46	819559.3	833433.9	22.31502	114.14937	0	ShipXY
DONG YUE	Tug Boat	23-AUG-2021 23:49:15	819558.2	833432.9	22.31501	114.14936	0.1	ShipXY
DONG YUE	Tug Boat	23-AUG-2021 23:51:13	819555.9	833433.9	22.31499	114.14937	0	ShipXY
DONG YUE	Tug Boat	23-AUG-2021 23:56:41	819554.8	833438.9	22.31498	114.14938	0.2	ShipXY
DONG YUE	Tug Boat	23-AUG-2021 23:57:48	819554.8	833438.9	22.31498	114.14938	0.2	ShipXY
DONG YUE	Tug Boat	24-AUG-2021 00:05:33	819557.1	833433.9	22.315	114.14937	0.1	ShipXY
DONG YUE	Tug Boat	24-AUG-2021 00:06:13	819557.1	833433.9	22.315	114.14937	0.2	ShipXY
DONG YUE	Tug Boat	24-AUG-2021 00:11:31	819559.3	833433.9	22.31502	114.14937	0	ShipXY
DONG YUE	Tug Boat	24-AUG-2021 00:12:59	819560.4	833432.9	22.31503	114.14936	0	ShipXY
DONG YUE	Tug Boat	24-AUG-2021 00:17:26	819560.4	833432.9	22.31503	114.14936	0	ShipXY
DONG YUE	Tug Boat	24-AUG-2021 00:20:25	819559.3	833433.9	22.31502	114.14937	0.1	ShipXY
DONG YUE	Tug Boat	24-AUG-2021 00:23:22	819555.9	833435.9	22.31499	114.14939	0.1	ShipXY
DONG YUE	Tug Boat	24-AUG-2021 00:26:21	819552.6	833438.9	22.31496	114.14938	0	ShipXY
DONG YUE	Tug Boat	24-AUG-2021 00:27:49	819552.6	833438.9	22.31496	114.14938	0.1	ShipXY
DONG YUE	Tug Boat	24-AUG-2021 00:30:47	819552.6	833438.9	22.31496	114.14938	0	ShipXY
DONG YUE	Tug Boat	24-AUG-2021 00:35:13	819552.6	833438.9	22.31496	114.14938	0.1	ShipXY
DONG YUE	Tug Boat	24-AUG-2021 00:41:10	819553.7	833437	22.31497	114.1494	0	ShipXY
DONG YUE	Tug Boat	24-AUG-2021 00:47:07	819557.1	833437	22.315	114.1494	0	ShipXY
DONG YUE	Tug Boat	24-AUG-2021 00:50:05	819557.1	833435.9	22.315	114.14939	0.1	ShipXY
DONG YUE	Tug Boat	24-AUG-2021 00:53:03	819557.1	833438	22.315	114.14941	0.1	ShipXY
DONG YUE	Tug Boat	24-AUG-2021 00						

DONG YUE (Tug Boat)

Historical Data Records (AUGUST 2021)								
Vessel Name	Vessel Type	Report Time	Northing	Easting	Latitude	Longitude	Knots	Source
DONG YUE	Tug Boat	24-AUG-2021 08:03:46	819504.9	834057.2	22.31453	114.15542	4.1	ShipXY
DONG YUE	Tug Boat	24-AUG-2021 08:08:11	819503.8	834065.5	22.31452	114.1555	0	ShipXY
DONG YUE	Tug Boat	24-AUG-2021 08:09:42	819503.8	834065.5	22.31452	114.1555	0	ShipXY
DONG YUE	Tug Boat	24-AUG-2021 08:11:57	819503.8	834065.5	22.31452	114.1555	0	ShipXY
DONG YUE	Tug Boat	24-AUG-2021 08:15:26	819503.8	834065.5	22.31452	114.1555	0	ShipXY
DONG YUE	Tug Boat	24-AUG-2021 08:20:05	819503.8	834065.5	22.31452	114.1555	0	ShipXY
DONG YUE	Tug Boat	24-AUG-2021 08:21:33	819503.8	834065.5	22.31452	114.1555	0	ShipXY
DONG YUE	Tug Boat	24-AUG-2021 08:24:26	819503.8	834065.5	22.31452	114.1555	0	ShipXY
DONG YUE	Tug Boat	24-AUG-2021 08:28:59	819503.8	834065.5	22.31452	114.1555	0	ShipXY
DONG YUE	Tug Boat	24-AUG-2021 08:31:57	819503.8	834065.5	22.31452	114.1555	0	ShipXY
DONG YUE	Tug Boat	24-AUG-2021 08:33:26	819503.8	834065.5	22.31452	114.1555	0	ShipXY
DONG YUE	Tug Boat	24-AUG-2021 08:37:53	819503.8	834065.5	22.31452	114.15551	0	ShipXY
DONG YUE	Tug Boat	24-AUG-2021 08:40:51	819503.8	834065.5	22.31452	114.15551	0	ShipXY
DONG YUE	Tug Boat	24-AUG-2021 08:43:49	819503.8	834065.5	22.31452	114.15551	0	ShipXY
DONG YUE	Tug Boat	24-AUG-2021 08:45:18	819503.8	834065.5	22.31452	114.15551	0	ShipXY
DONG YUE	Tug Boat	24-AUG-2021 08:48:16	819503.8	834065.5	22.31452	114.15551	0.1	ShipXY
DONG YUE	Tug Boat	24-AUG-2021 08:52:43	819503.8	834065.5	22.31452	114.15551	0	ShipXY
DONG YUE	Tug Boat	24-AUG-2021 08:54:26	819502.7	834065.5	22.31451	114.15551	0	ShipXY
DONG YUE	Tug Boat	24-AUG-2021 08:57:10	819502.7	834065.5	22.31451	114.15551	0	ShipXY
DONG YUE	Tug Boat	24-AUG-2021 09:01:39	819502.7	834065.5	22.31451	114.15551	0	ShipXY
DONG YUE	Tug Boat	24-AUG-2021 09:03:26	819502.7	834065.5	22.31451	114.15551	0	ShipXY
DONG YUE	Tug Boat	24-AUG-2021 09:07:34	819502.7	834065.5	22.31451	114.15551	0	ShipXY
DONG YUE	Tug Boat	24-AUG-2021 09:09:26	819502.7	834065.5	22.31451	114.15551	0	ShipXY
DONG YUE	Tug Boat	24-AUG-2021 09:13:28	819501.6	834065.5	22.3145	114.15551	0	ShipXY
DONG YUE	Tug Boat	24-AUG-2021 09:16:28	819501.6	834065.5	22.3145	114.15551	0	ShipXY
DONG YUE	Tug Boat	24-AUG-2021 09:20:55	819501.6	834065.5	22.3145	114.15552	0	ShipXY
DONG YUE	Tug Boat	24-AUG-2021 09:24:27	819501.6	834065.5	22.3145	114.15552	0	ShipXY
DONG YUE	Tug Boat	24-AUG-2021 09:28:20	819500.5	834067.5	22.31449	114.15552	0.1	ShipXY
DONG YUE	Tug Boat	24-AUG-2021 09:31:16	819500.5	834067.5	22.31449	114.15552	0	ShipXY
DONG YUE	Tug Boat	24-AUG-2021 09:35:43	819500.5	834067.5	22.31449	114.15552	0	ShipXY
DONG YUE	Tug Boat	24-AUG-2021 09:38:43	819500.5	834067.5	22.31449	114.15552	0	ShipXY
DONG YUE	Tug Boat	24-AUG-2021 09:41:41	819500.5	834067.5	22.31449	114.15552	0	ShipXY
DONG YUE	Tug Boat	24-AUG-2021 09:45:27	819500.5	834067.5	22.31449	114.15552	0	ShipXY
DONG YUE	Tug Boat	24-AUG-2021 09:49:06	819500.5	834067.5	22.31449	114.15552	0	ShipXY
DONG YUE	Tug Boat	24-AUG-2021 09:53:33	819501.6	834067.5	22.3145	114.15552	0	ShipXY
DONG YUE	Tug Boat	24-AUG-2021 09:58:00	819501.6	834066.5	22.3145	114.15551	0	ShipXY
DONG YUE	Tug Boat	24-AUG-2021 10:02:17	819501.6	834066.5	22.3145	114.15551	0	ShipXY
DONG YUE	Tug Boat	24-AUG-2021 10:03:56	819501.6	834066.5	22.3145	114.15551	0	ShipXY
DONG YUE	Tug Boat	24-AUG-2021 10:06:27	819502.7	834066.5	22.31451	114.15551	0	ShipXY
DONG YUE	Tug Boat	24-AUG-2021 10:09:52	819502.7	834066.5	22.31451	114.15551	0	ShipXY
DONG YUE	Tug Boat	24-AUG-2021 10:17:17	819524.8	834048	22.31471	114.15533	4.1	ShipXY
DONG YUE	Tug Boat	24-AUG-2021 10:20:33	819524.8	834259.1	22.31244	114.15738	7	ShipXY
DONG YUE	Tug Boat	24-AUG-2021 10:23:39	818719.8	834227.1	22.30744	114.15707	2.9	ShipXY
DONG YUE	Tug Boat	24-AUG-2021 10:26:02	818221.8	834218.9	22.3071	114.15699	2.6	ShipXY
DONG YUE	Tug Boat	24-AUG-2021 10:29:44	818822.8	833805.7	22.30837	114.15298	5.4	ShipXY
DONG YUE	Tug Boat	24-AUG-2021 10:32:51	819230.3	833782.1	22.31205	114.15275	4	ShipXY
DONG YUE	Tug Boat	24-AUG-2021 10:35:57	819357	833952.1	22.315	114.1544	4.3	ShipXY
DONG YUE	Tug Boat	24-AUG-2021 10:39:27	819743.1	834120.1	22.31667	114.15603	1.2	ShipXY
DONG YUE	Tug Boat	24-AUG-2021 10:41:49	819747.4	834124.2	22.31672	114.15607	0	ShipXY
DONG YUE	Tug Boat	24-AUG-2021 10:47:43	819747.4	834124.2	22.31672	114.15607	0	ShipXY
DONG YUE	Tug Boat	24-AUG-2021 10:53:39	819747.4	834124.2	22.31672	114.15607	0	ShipXY
DONG YUE	Tug Boat	24-AUG-2021 10:56:39	819747.4	834124.2	22.31672	114.15607	0	ShipXY
DONG YUE	Tug Boat	24-AUG-2021 10:57:28	819747.4	834124.2	22.31672	114.15607	0	ShipXY
DONG YUE	Tug Boat	24-AUG-2021 11:02:52	819578	834043.8	22.31519	114.15529	4.4	ShipXY
DONG YUE	Tug Boat	24-AUG-2021 11:05:41	819513.8	834040.7	22.31461	114.15526	2.3	ShipXY
DONG YUE	Tug Boat	24-AUG-2021 11:08:57	819535.9	833987.2	22.31481	114.15474	2.5	ShipXY
DONG YUE	Tug Boat	24-AUG-2021 11:11:51	819349.9	833799.6	22.31313	114.15292	4.9	ShipXY
DONG YUE	Tug Boat	24-AUG-2021 11:14:44	818922.5	833718.2	22.30936	114.15213	8.9	ShipXY

DONG YUE (Tug Boat)

Historical Data Records (AUGUST 2021)								
Vessel Name	Vessel Type	Report Time	Northing	Easting	Latitude	Longitude	Knots	Source
DONG YUE	Tug Boat	24-AUG-2021 11:17:49	818373.3	833588.2	22.30431	114.15087	6.1	ShipXY
DONG YUE	Tug Boat	24-AUG-2021 11:20:42	817849.5	833435.9	22.29958	114.14949	5.8	ShipXY
DONG YUE	Tug Boat	24-AUG-2021 11:23:50	817563.9	833031	22.2937	114.14527	5.2	ShipXY
DONG YUE	Tug Boat	24-AUG-2021 11:27:02	817088.8	832598.8	22.28727	114.14127	4.6	ShipXY
DONG YUE	Tug Boat	24-AUG-2021 11:29:49	817173.2	832320.9	22.29347	114.1377	4.6	ShipXY
DONG YUE	Tug Boat	24-AUG-2021 11:32:57	816969.6	831847.5	22.29163	114.13398	4.4	ShipXY
DONG YUE	Tug Boat	24-AUG-2021 11:35:35	816825.7	83149	22.29033	114.13057	4.9	ShipXY
DONG YUE	Tug Boat	24-AUG-2021 11:38:57	816550.1	831024	22.28784	114.12599	5.5	ShipXY
DONG YUE	Tug Boat	24-AUG-2021 11:41:50	816283.4	830593.1	22.28543	114.12181	5.7	ShipXY
DONG YUE	Tug Boat	24-AUG-2021 11:44:43	815976.8	830144.7	22.2826	114.11746	6.5	ShipXY
DONG YUE	Tug Boat	24-AUG-2021 11:47:50	815493.1	829764.2	22.27829	114.11377	6.2	ShipXY
DONG YUE	Tug Boat	24-AUG-2021 11:50:17	815068.8	829545.6	22.27462	114.11065	6	ShipXY
DONG YUE	Tug Boat	24-AUG-2021 11:53:37	814541	829280.5	22.26969	114.1098	5.9	ShipXY
DONG YUE	Tug Boat	24-AUG-2021 11:59:10	813521.4	828712.1	22.26048	114.10357	5.9	ShipXY
DONG YUE	Tug Boat	24-AUG-2021 12:02:57	812961.2	828551	22.25542	114.10201	6	ShipXY
DONG YUE	Tug Boat	24-AUG-2021 12:09:58	811773.1	828238.1	22.24668	114.09088	6	ShipXY
DONG YUE	Tug Boat	24-AUG-2021 12:19:10	810137.9	827649.6	22.23992	114.09328	6.1	ShipXY
DONG YUE	Tug Boat	24-AUG-2021 12:22:27	809608.7	827432.8	22.23514	114.09118	6.3	ShipXY
DONG YUE	Tug Boat	24-AUG-2021 13:00:30	804112.4	824981.3	22.17549	114.06744	1.3	ShipXY
DONG YUE	Tug Boat	24-AUG-2021 13:04:08	804065.9	824925.5	22.17507	114.06691	0.6	ShipXY
DONG YUE	Tug Boat	24-AUG-2021 14:02:32	801116.6	823509.1	22.17553	114.05771	0	ShipXY
DONG YUE	Tug Boat	24-AUG-2021 14:47:16	808382.9	829252.9	22.21407	114.09209	5.2	ShipXY
DONG YUE	Tug Boat	24-AUG-2021 14:51:03	808002.1	827742.7	22.21876	114.09419	5.1	ShipXY
DONG YUE	Tug Boat	24-AUG-2021 15:05:03	810812.9	828565.4	22.23602	114.10216	4.8	ShipXY
DONG YUE	Tug Boat	24-AUG-2021 15:11:56	818129	828996.8	22.24519	114.10634	4.9	ShipXY
DONG YUE	Tug Boat	24-AUG-2021 15:17:29	812619.8	829277.5	22.25234	114.10906	4.8	ShipXY
DONG YUE	Tug Boat	24-AUG-2021 15:18:53	812814.6	829343.6	22.2541	114.1097	4.6	ShipXY
DONG YUE	Tug Boat	24-AUG-2021 15:22:50	81371.5	829641.7	22.25913	114.11259	5.9	ShipXY
DONG YUE	Tug Boat	24-AUG-2021 15:25:43	813788.8	82925.3	22.2629	114.11534	5.4	ShipXY
DONG YUE	Tug Boat	24-AUG-2021 15:27:54	81435.4	829987.3	22.26603	114.11594	5.2	ShipXY
DONG YUE	Tug Boat	24-AUG-2021 15:32:36	814913.9	829912.4	22.27306	114.11521	5.6	ShipXY
DONG YUE	Tug Boat	24-AUG-2021 15:35:57	815054.1	829919.9	22.27859	114.11528	6.5	ShipXY
DONG YUE	Tug Boat	24-AUG-2021 15:38:49	815934.7	830237.4	22.28208	114.11836	6.1	ShipXY
DONG YUE	Tug Boat	24-AUG-2021 15:41:43	816285.6	830675.6	22.28545	114.12161	6.3	ShipXY
DONG YUE	Tug Boat	24-AUG-2021 15:43:56	816554.6	831041.5	22.28788	114.12266	6.4	ShipXY
DONG YUE	Tug Boat	24-AUG-2021 15:47:56	817043.8	831718.7	22.2923	114.13273	6.8	ShipXY
DONG YUE	Tug Boat	24-AUG-2021 15:50:48	817355.9	832267	22.29512	114.13805	7	ShipXY
DONG YUE	Tug Boat	24-AUG-2021 15:55:54	817588.3	832893.5	22.29722	114.14412	6.9	ShipXY
DONG YUE	Tug Boat	24-AUG-2021 15:56:48	817891.6	833410.9	22.29996	114.14505	6.6	ShipXY
DONG YUE	Tug Boat	24-AUG-2021 15:59:56	818326.7	833809.8	22.30089	114.15012	6.2	ShipXY
DONG YUE	Tug Boat	24-AUG-2021 16:02:22	818786.3	833799.5	22.30804	114.15292	6.2	ShipXY
DONG YUE	Tug Boat	24-AUG-2021 16:05:41	819321.1	833801.7	22.31287	114.15294	2	ShipXY
DONG YUE	Tug Boat	24-AUG-2021 16:08:49	819547	833966.6	22.31491	114.15454	3.6	ShipXY
DONG YUE	Tug Boat	24-AUG-2021 16:11:01	819428.5	834051.1	22.31384	114.15538	0.6	ShipXY
DONG YUE	Tug Boat	24-AUG-2021 16:14:41	819471.7	834048.4	22.31423	114.15568	0.3	ShipXY
DONG YUE	Tug Boat	24-AUG-2021 16:17:39	819478.3	834043.8	22.31429	114.15529	0.5	ShipXY
DONG YUE	Tug Boat	24-AUG-2021 16:20:50	819504.9	834069.6	22.31453	114.15554	0	ShipXY
DONG YUE	Tug Boat	24-AUG-2021 16:23:33	819504.9	834069.6	22.31453	114.15554	0	ShipXY
DONG YUE	Tug Boat	24-AUG-2021 16:26:04	819489.2	834069.6	22.31453	114.15554	0	ShipXY
DONG YUE	Tug Boat	24-AUG-2021 16:30:04	819710.9	834203.6	22.31639	114.15684	2.8	ShipXY
DONG YUE	Tug Boat	24-AUG-2021 16:33:43	819604.5	834230.3	22.31443	114.1571	6.2	ShipXY
DONG YUE	Tug Boat	24-AUG-2021 16:35:58	819810.4					

DONG YUE (Tug Boat)

Historical Data Records (AUGUST 2021)

Vessel Name	Vessel Type	Report Time	Northing	Easting	Latitude	Longitude	Knots	Source
DONG YUE	Tug Boat	25-AUG-2021 07:22:36	818444	834351.8	22.30495	114.15828	0.1	ShipXY
DONG YUE	Tug Boat	25-AUG-2021 07:27:37	818444	834351.8	22.30495	114.15827	0.1	ShipXY
DONG YUE	Tug Boat	25-AUG-2021 07:29:30	818444	834350.7	22.30495	114.15827	0.1	ShipXY
DONG YUE	Tug Boat	25-AUG-2021 07:31:29	818444	834351.8	22.30495	114.15827	0.1	ShipXY
DONG YUE	Tug Boat	25-AUG-2021 07:33:57	818444	834351.8	22.30495	114.15828	0.1	ShipXY
DONG YUE	Tug Boat	25-AUG-2021 07:38:24	818444	834351.8	22.30495	114.15828	0.1	ShipXY
DONG YUE	Tug Boat	25-AUG-2021 07:41:58	818896.9	834469.3	22.30904	114.15942	8.2	ShipXY
DONG YUE	Tug Boat	25-AUG-2021 07:44:58	818956.8	834384.9	22.31527	114.1586	6.9	ShipXY
DONG YUE	Tug Boat	25-AUG-2021 07:46:59	819750.7	834186	22.31675	114.15667	0.1	ShipXY
DONG YUE	Tug Boat	25-AUG-2021 07:50:24	819751.8	834184	22.31676	114.15665	0.1	ShipXY
DONG YUE	Tug Boat	25-AUG-2021 07:53:22	819763	834180.9	22.31671	114.15662	1.3	ShipXY
DONG YUE	Tug Boat	25-AUG-2021 07:56:19	819720.8	834173.7	22.31648	114.15655	0.8	ShipXY
DONG YUE	Tug Boat	25-AUG-2021 07:58:41	819520.4	834058.3	22.31467	114.15543	0.4	ShipXY
DONG YUE	Tug Boat	25-AUG-2021 08:03:01	818935.8	833842.8	22.30939	114.15334	9.2	ShipXY
DONG YUE	Tug Boat	25-AUG-2021 08:05:54	818075.4	833801.5	22.30162	114.15294	9.8	ShipXY
DONG YUE	Tug Boat	25-AUG-2021 08:09:01	817221.1	833978.6	22.29396	114.15466	8.4	ShipXY
DONG YUE	Tug Boat	25-AUG-2021 08:11:41	816688.9	833953.8	22.2891	114.15442	7.2	ShipXY
DONG YUE	Tug Boat	25-AUG-2021 08:14:46	816713.3	833991.9	22.28932	114.15479	8.4	ShipXY
DONG YUE	Tug Boat	25-AUG-2021 08:17:46	816965.9	833141.8	22.2916	114.14654	9.7	ShipXY
DONG YUE	Tug Boat	25-AUG-2021 08:20:46	816957.3	832315.1	22.29152	114.13858	9.3	ShipXY
DONG YUE	Tug Boat	25-AUG-2021 08:23:46	816833.4	831627.9	22.2904	114.13185	9.2	ShipXY
DONG YUE	Tug Boat	25-AUG-2021 08:26:47	816360.9	830964.1	22.28613	114.12279	9.6	ShipXY
DONG YUE	Tug Boat	25-AUG-2021 08:29:27	816013.4	830107.6	22.28299	114.1171	8.5	ShipXY
DONG YUE	Tug Boat	25-AUG-2021 08:32:46	815291.6	829615.7	22.27647	114.11233	8.2	ShipXY
DONG YUE	Tug Boat	25-AUG-2021 08:35:27	814603	829348.5	22.27025	114.10974	8.9	ShipXY
DONG YUE	Tug Boat	25-AUG-2021 08:38:20	811747.6	828294.7	22.24466	114.10553	8.8	ShipXY
DONG YUE	Tug Boat	25-AUG-2021 08:43:03	810808.9	827552.6	22.22448	114.09234	9	ShipXY
DONG YUE	Tug Boat	25-AUG-2021 09:25:33	804703.6	825105.4	22.18083	114.06864	9.5	ShipXY
DONG YUE	Tug Boat	25-AUG-2021 09:27:38	805106.6	825325.4	22.18447	114.07077	9.5	ShipXY
DONG YUE	Tug Boat	25-AUG-2021 09:58:55	814070.5	828929.8	22.26544	114.10568	9.9	ShipXY
DONG YUE	Tug Boat	25-AUG-2021 10:03:25	815285	829569.4	22.27641	114.11188	10.2	ShipXY
DONG YUE	Tug Boat	25-AUG-2021 10:06:25	815400.1	829647.7	22.27745	114.11254	9.9	ShipXY
DONG YUE	Tug Boat	25-AUG-2021 10:08:58	816220.2	830867.2	22.28486	114.12447	9.6	ShipXY
DONG YUE	Tug Boat	25-AUG-2021 10:11:23	816212.3	831245.4	22.28479	114.12814	0.8	ShipXY
DONG YUE	Tug Boat	25-AUG-2021 10:14:52	816998.4	831801.1	22.29189	114.13353	10.1	ShipXY
DONG YUE	Tug Boat	25-AUG-2021 10:17:46	817646	832403.1	22.29774	114.13937	9.6	ShipXY
DONG YUE	Tug Boat	25-AUG-2021 10:18:27	817802.1	832517.5	22.29915	114.14048	9.1	ShipXY
DONG YUE	Tug Boat	25-AUG-2021 10:21:48	818374.4	833269.8	22.30412	114.14778	9.3	ShipXY
DONG YUE	Tug Boat	25-AUG-2021 10:26:54	819554.8	833939.8	22.31498	114.15428	7.2	ShipXY
DONG YUE	Tug Boat	25-AUG-2021 10:27:48	819687.6	834056.2	22.31618	114.15541	4.6	ShipXY
DONG YUE	Tug Boat	25-AUG-2021 10:28:27	819749.6	834068.6	22.31674	114.15553	1	ShipXY
DONG YUE	Tug Boat	25-AUG-2021 10:32:50	819667.6	834492	22.316	114.15964	0	ShipXY
DONG YUE	Tug Boat	25-AUG-2021 10:34:58	819667.6	834492	22.316	114.15964	0	ShipXY
DONG YUE	Tug Boat	25-AUG-2021 10:38:45	819667.6	834492	22.316	114.15964	0	ShipXY
DONG YUE	Tug Boat	25-AUG-2021 10:40:58	819667.6	834492	22.316	114.15964	0	ShipXY
DONG YUE	Tug Boat	25-AUG-2021 10:43:57	819668.7	834492	22.31601	114.15964	0	ShipXY
DONG YUE	Tug Boat	25-AUG-2021 10:46:11	819668.7	834492	22.31601	114.15964	0	ShipXY
DONG YUE	Tug Boat	25-AUG-2021 10:49:58	819668.7	834493.1	22.31601	114.15965	0.1	ShipXY
DONG YUE	Tug Boat	25-AUG-2021 10:52:16	819668.7	834493.1	22.31601	114.15964	0	ShipXY
DONG YUE	Tug Boat	25-AUG-2021 10:55:05	819668.7	834492	22.31601	114.15964	0	ShipXY
DONG YUE	Tug Boat	25-AUG-2021 10:58:02	819667.6	834493.1	22.316	114.15965	0.1	ShipXY
DONG YUE	Tug Boat	25-AUG-2021 11:02:57	819609	834296.3	22.31547	114.15774	8.2	ShipXY
DONG YUE	Tug Boat	25-AUG-2021 11:05:50	819208.2	833693.5	22.31185	114.15189	9.7	ShipXY
DONG YUE	Tug Boat	25-AUG-2021 11:08:03	818658.8	833042.2	22.30714	114.14657	9.4	ShipXY
DONG YUE	Tug Boat	25-AUG-2021 11:11:50	818079	832390.8	22.30165	114.13925	9.3	ShipXY
DONG YUE	Tug Boat	25-AUG-2021 11:14:44	817555.4	831739.4	22.29692	114.13293	9	ShipXY
DONG YUE	Tug Boat	25-AUG-2021 11:17:48	817010.8	831084.9	22.292	114.12658	9.1	ShipXY
DONG YUE	Tug Boat	25-AUG-2021 11:20:43	816386.4	830511.8	22.28636	114.12104	9.4	ShipXY
DONG YUE	Tug Boat	25-AUG-2021 11:23:48	815747.7	829855	22.28059	114.11465	9.5	ShipXY

DONG YUE (Tug Boat)

Historical Data Records (AUGUST 2021)

Vessel Name	Vessel Type	Report Time	Northing	Easting	Latitude	Longitude	Knots	Source
DONG YUE	Tug Boat	25-AUG-2021 11:25:50	815270.6	829536.4	22.27628	114.11156	9.4	ShipXY
DONG YUE	Tug Boat	25-AUG-2021 11:29:22	814408.3	828962.9	22.26849	114.1106	9.6	ShipXY
DONG YUE	Tug Boat	25-AUG-2021 11:31:35	813843.7	828653.5	22.26339	114.1103	9.2	ShipXY
DONG YUE	Tug Boat	25-AUG-2021 11:33:46	813287.4	828357.4	22.2595	114.11002	9.6	ShipXY
DONG YUE	Tug Boat	25-AUG-2021 11:45:23	810299.9	827119.8	22.2318	114.08814	9.3	ShipXY
DONG YUE	Tug Boat	25-AUG-2021 11:51:47	808594.9	826546.5	22.21598	114.08259	8.9	ShipXY
DONG YUE	Tug Boat	25-AUG-2021 12:12:33	804075	824680.1	22.17515	114.06452	0.8	ShipXY
DONG YUE	Tug Boat	25-AUG-2021 12:26:38	808657.4	827642.6	22.21655	114.09322	9.2	ShipXY
DONG YUE	Tug Boat	25-AUG-2021 13:25:37	811971.7	833966.5	22.2465	114.15555	6.1	ShipXY
DONG YUE	Tug Boat	25-AUG-2021 13:29:46	811982.7	834170.6	22.2466	114.15563	4.5	ShipXY
DONG YUE	Tug Boat	25-AUG-2021 14:02:01	81939.6	833877.8	22.24621	114.15369	0	ShipXY
DONG YUE	Tug Boat	25-AUG-2021 15:16:58	811162.6	829048.1	22.23918	114.10678	9.5	ShipXY
DONG YUE	Tug Boat	25-AUG-2021 15:43:22	803766	824934	22.17787	114.06698	9.2	ShipXY
DONG YUE	Tug Boat	25-AUG-2021 16:25:09	804252.5	824200.8	22.17675	114.05991	0	ShipXY
DONG YUE	Tug Boat	25-AUG-2021 17:22:21	805880.8	825053.7	22.19346	114.06813	9.1	ShipXY
DONG YUE	Tug Boat	25-AUG-2021 17:28:14	807367.4	825727.1	22.20489	114.07465	9.4	ShipXY
DONG YUE	Tug Boat	25-AUG-2021 17:39:33	810221.4	826908.4	22.23067	114.08609	8.4	ShipXY
DONG YUE	Tug Boat	25-AUG-2021 17:49:47	812419.9	828082.7	22.25053	114.09747	7.7	ShipXY
DONG YUE	Tug Boat	25-AUG-2021 17:56:40	813914.4	828782	22.26403	114.10512	8.1	ShipXY
DONG YUE	Tug Boat	25-AUG-2021 18:17:45	814422.6	830201.1	22.26862	114.10736	8	ShipXY
DONG YUE	Tug Boat	25-AUG-2021 18:02:27	815262.9	829545.1	22.27621	114.11161	8.8	ShipXY
DONG YUE	Tug Boat	25-AUG-2021 18:05:45	816048.8	830197.3	22.2831	114.11797	10.6	ShipXY
DONG YUE	Tug Boat	25-AUG-2021 18:08:52	816703	830951.9	22.28922	114.12529	10.1	ShipXY
DONG YUE	Tug Boat	25-AUG-2021 18:11:45	81729.8	831610.5	22.29425	114.13168	9.5	ShipXY
DONG YUE	Tug Boat	25-AUG-2021 18:14:52	817875.2	832308.1	22.29981	114.13837	9.7	ShipXY
DONG YUE	Tug Boat	25-AUG-2021 18:17:45	818491.9	83289.8	22.30538	114.14415	9.7	ShipXY
DONG YUE	Tug Boat	25-AUG-2021 18:20:39	818981.2	833593.5	22.3098	114.15092	9.7	ShipXY
DONG YUE	Tug Boat	25-AUG-2021 18:23:59	819647.8	834050	22.31582	114.15535	4.1	ShipXY
DONG YUE	Tug Boat	25-AUG-2021 18:26:53	819999	834041.8	22.31538	114.15527	7.6	ShipXY
DONG YUE	Tug Boat	25-AUG-2021 18:29:59	818870.4	834060.2	22.3088	114.15545	3.7	ShipXY
DONG YUE	Tug Boat	25-AUG-2021 18:30:12	818858.2	834072.6	22.30868	114.15557	1.5	ShipXY
DONG YUE	Tug Boat	25-AUG-2021 18:35:36	818851.7	834073.6	22.30868	114.15558	0	ShipXY
DONG YUE	Tug Boat	25-AUG-2021 18:38:36	818851.7	834073.6	22.30868	114.15558	0	ShipXY
DONG YUE	Tug Boat	25-AUG-2021 18:42:59	818851.7	834073.6	22.30868	114.15558	0	ShipXY
DONG YUE	Tug Boat	25-AUG-2021 18:45:55	818856	834074.6	22.30867	114.15559	0	ShipXY
DONG YUE	Tug Boat	25-AUG-2021 18:50:22	818856	834074.6	22.30867	114.15559	0	ShipXY
DONG YUE	Tug Boat	25-AUG-2021 18:55:22	818856	834074.6	22.30867	114.15559	0	ShipXY
DONG YUE	Tug Boat	25-AUG-2021 18:56:36	818856	834074.6	22.30867	114.15559	0	ShipXY
DONG YUE	Tug Boat	25-AUG-2021 19:02:16	818851.7	834074.6	22.30868	114.15559	0	ShipXY
DONG YUE	Tug Boat	25-AUG-2021 19:05:36	818851.7	834074.6	22.30868	114.15559	0	ShipXY
DONG YUE	Tug Boat	25-AUG-2021 19:08:11	818851.7	834074.6	22.30868	114.15559	0	ShipXY
DONG YUE	Tug Boat	25-AUG-2021 19:11:55	818851.7	834074.6	22.30868	114.15559	0	ShipXY
DONG YUE	Tug Boat	25-AUG-2021 19:14:36	818851.7	834074.6	22.30868	114.15559	0	ShipXY
DONG YUE	Tug Boat	25-AUG-2021 19:17:37	818851.7	834074.6	22.30868	114.15559	0	ShipXY
DONG YUE	Tug Boat	25-AUG-2021 19:18:35	818851.7	834074.6	22.30868	114.15559	0	ShipXY
DONG YUE	Tug Boat	25-AUG-2021 19:20:03	818858.2	834074.6	22.30869	114.15559	0	ShipXY
DONG YUE	Tug Boat	25-AUG-2021 19:26:35	818851.7	834074.6	22.30868	114.15559	0	ShipXY
DONG YUE	Tug Boat	25-AUG-2021 19:29:19	818851.7	834074.6	22.30868	114.15559	0	ShipXY
DONG YUE	Tug Boat	25-AUG-2021 19:31:55	818851.7	834074.6	22.30868	114.15559	0	ShipXY
DONG YUE	Tug Boat	25-AUG-2021 19:35:35	818851.7	834074.6	22.30868	114.15559	0	ShipXY

DONG YUE (Tug Boat)

Historical Data Records (AUGUST 2021)

Vessel Name	Vessel Type	Report Time	Northing	Easting	Latitude	Longitude	Knots	Source
DONG YUE	Tug Boat	26-AUG-2021 03:23:12	818790.7	834073.6	22.30808	114.15558	0	ShipXY
DONG YUE	Tug Boat	26-AUG-2021 03:26:11	818790.7	834073.6	22.30808	114.15558	0	ShipXY
DONG YUE	Tug Boat	26-AUG-2021 03:29:09	818790.7	834073.6	22.30808	114.15558	0	ShipXY
DONG YUE	Tug Boat	26-AUG-2021 03:32:07	818790.7	834073.6	22.30808	114.15558	0	ShipXY
DONG YUE	Tug Boat	26-AUG-2021 03:35:59	818789.6	834073.6	22.30807	114.15558	0	ShipXY
DONG YUE	Tug Boat	26-AUG-2021 03:38:02	818789.6	834073.6	22.30807	114.15558	0	ShipXY
DONG YUE	Tug Boat	26-AUG-2021 03:41:00	818789.6	834073.6	22.30807	114.15558	0	ShipXY
DONG YUE	Tug Boat	26-AUG-2021 03:44:59	818789.6	834073.6	22.30807	114.15558	0	ShipXY
DONG YUE	Tug Boat	26-AUG-2021 03:46:57	818789.6	834073.6	22.30807	114.15559	0	ShipXY
DONG YUE	Tug Boat	26-AUG-2021 03:49:54	818789.6	834073.6	22.30807	114.15559	0	ShipXY
DONG YUE	Tug Boat	26-AUG-2021 03:54:00	818789.6	834073.6	22.30807	114.15558	0	ShipXY
DONG YUE	Tug Boat	26-AUG-2021 03:57:00	818789.6	834073.6	22.30807	114.15558	0	ShipXY
DONG YUE	Tug Boat	26-AUG-2021 04:02:59	818789.6	834073.6	22.30807	114.15558	0	ShipXY
DONG YUE	Tug Boat	26-AUG-2021 04:06:00	818789.6	834073.6	22.30807	114.15559	0	ShipXY
DONG YUE	Tug Boat	26-AUG-2021 04:10:40	818789.6	834073.6	22.30807	114.15559	0	ShipXY
DONG YUE	Tug Boat	26-AUG-2021 04:12:10	818789.6	834073.6	22.30807	114.15559	0	ShipXY
DONG YUE	Tug Boat	26-AUG-2021 04:15:07	818789.6	834073.6	22.30807	114.15559	0	ShipXY
DONG YUE	Tug Boat	26-AUG-2021 04:18:06	818789.6	834073.6	22.30807	114.15556	0	ShipXY
DONG YUE	Tug Boat	26-AUG-2021 04:22:33	818789.6	834073.6	22.30807	114.15556	0	ShipXY
DONG YUE	Tug Boat	26-AUG-2021 04:27:01	818789.6	834073.6	22.30807	114.15556	0	ShipXY
DONG YUE	Tug Boat	26-AUG-2021 04:29:57	818789.6	834073.6	22.30807	114.15556	0	ShipXY
DONG YUE	Tug Boat	26-AUG-2021 04:31:27	818789.6	834073.6	22.30807	114.15556	0	ShipXY
DONG YUE	Tug Boat	26-AUG-2021 04:35:54	818789.6	834073.6	22.30807	114.15556	0	ShipXY
DONG YUE	Tug Boat	26-AUG-2021 04:39:00	818789.6	834073.6	22.30807	114.15556	0	ShipXY
DONG YUE	Tug Boat	26-AUG-2021 04:43:19	818789.6	834073.6	22.30806	114.15556	0	ShipXY
DONG YUE	Tug Boat	26-AUG-2021 04:47:59	818789.6	834073.6	22.30806	114.15556	0	ShipXY
DONG YUE	Tug Boat	26-AUG-2021 04:49:14	818789.6	834073.6	22.30806	114.15556	0	ShipXY
DONG YUE	Tug Boat	26-AUG-2021 04:53:42	818789.6	834073.6	22.30806	114.15556	0	ShipXY
DONG YUE	Tug Boat	26-AUG-2021 04:56:40	818789.6	834073.6	22.30806	114.15559	0	ShipXY
DONG YUE	Tug Boat	26-AUG-2021 04:58:09	818789.6	834073.6	22.30806	114.15559	0	ShipXY
DONG YUE	Tug Boat	26-AUG-2021 05:02:36	818789.6	834073.6	22.30806	114.15559	0	ShipXY
DONG YUE	Tug Boat	26-AUG-2021 05:05:01	818789.6	834073.6	22.30807	114.15558	0	ShipXY
DONG YUE	Tug Boat	26-AUG-2021 05:09:01	818789.6	834073.6	22.30807	114.15558	0	ShipXY
DONG YUE	Tug Boat	26-AUG-2021 05:10:00	818789.6	834073.6	22.30807	114.15558	0	ShipXY
DONG YUE	Tug Boat	26-AUG-2021 05:14:28	818789.6	834073.6	22.30807	114.15557	0	ShipXY
DONG YUE	Tug Boat	26-AUG-2021 05:15:55	818789.6	834073.6	22.30807	114.15556	0	ShipXY
DONG YUE	Tug Boat	26-AUG-2021 05:20:24	818789.6	834073.6	22.30807	114.15556	0	ShipXY
DONG YUE	Tug Boat	26-AUG-2021 05:23:22	818789.6	834073.6	22.30807	114.15556	0	ShipXY
DONG YUE	Tug Boat	26-AUG-2021 05:23:59	818789.6	834073.6	22.30807	114.15555	0	ShipXY
DONG YUE	Tug Boat	26-AUG-2021 05:27:01	818789.6	834073.6	22.30807	114.15555	0	ShipXY
DONG YUE	Tug Boat	26-AUG-2021 05:32:16	818789.6	834073.6	22.30807	114.15555	0	ShipXY
DONG YUE	Tug Boat	26-AUG-2021 05:36:01	818790.7	834073.6	22.30808	114.15555	0	ShipXY
DONG YUE	Tug Boat	26-AUG-2021 05:39:02	818790.7	834069.5	22.30808	114.15554	0	ShipXY
DONG YUE	Tug Boat	26-AUG-2021 05:42:39	818790.7	834069.5	22.30808	114.15554	0	ShipXY
DONG YUE	Tug Boat	26-AUG-2021 05:47:07	818790.7	834068.5	22.30808	114.15553	0	ShipXY
DONG YUE	Tug Boat	26-AUG-2021 05:50:04	818791.8	834068.5	22.30809	114.15553	0	ShipXY
DONG YUE	Tug Boat	26-AUG-2021 05:53:02	818791.8	834068.5	22.30809	114.15553	0	ShipXY
DONG YUE	Tug Boat	26-AUG-2021 05:56:01	818792.9	834068.5	22.30811	114.15553	0	ShipXY
DONG YUE	Tug Boat	26-AUG-2021 05:59:02	818792.9	834068.5	22.30811	114.15553	0	ShipXY
DONG YUE	Tug Boat	26-AUG-2021 06:00:27	818794	834068.5	22.30811	114.15553	0	ShipXY
DONG YUE	Tug Boat	26-AUG-2021 06:04:54	818795.1	834068.5	22.30812	114.15553	0	ShipXY
DONG YUE	Tug Boat	26-AUG-2021 06:09:02	818796.2	834068.5	22.30813	114.15553	0	ShipXY
DONG YUE	Tug Boat	26-AUG-2021 06:13:48	818800.6	834068.5	22.30817	114.15553	0	ShipXY
DONG YUE	Tug Boat	26-AUG-2021 06:18:02	818802.8	834068.5	22.30819	114.15553	0	ShipXY
DONG YUE	Tug Boat	26-AUG-2021 06:21:14	818802.8	834068.5	22.30819	114.15553	0	ShipXY
DONG YUE	Tug Boat	26-AUG-2021 06:25:41	818804	834069.5	22.3082	114.15554	0	ShipXY
DONG YUE	Tug Boat	26-AUG-2021 06:26:55	818804	834069.5	22.3082	114.15554	0	ShipXY
DONG YUE	Tug Boat	26-AUG-2021 06:30:02	818804	834069.5	22.3082	114.15554	0	ShipXY
DONG YUE	Tug Boat	26-AUG-2021 06:34:33	818805.1	834069.5	22.30821	114.15554	0	ShipXY

DONG YUE (Tug Boat)

Historical Data Records (AUGUST 2021)

Vessel Name	Vessel Type	Report Time	Northing	Easting	Latitude	Longitude	Knots	Source
DONG YUE	Tug Boat	26-AUG-2021 06:36:04	818805.1	834069.5	22.30821	114.15554	0	ShipXY
DONG YUE	Tug Boat	26-AUG-2021 06:40:30	818805.1	834069.5	22.30821	114.15554	0	ShipXY
DONG YUE	Tug Boat	26-AUG-2021 06:44:58	818806.2	834069.5	22.30822	114.15554	0	ShipXY
DONG YUE	Tug Boat	26-AUG-2021 06:49:06	818806.2	834069.5	22.30822	114.15554	0	ShipXY
DONG YUE	Tug Boat	26-AUG-2021 06:50:54	818805.1	834068.5	22.30821	114.15553	0	ShipXY
DONG YUE	Tug Boat	26-AUG-2021 06:52:22	818805.1	834067.4	22.30821	114.15552	0	ShipXY
DONG YUE	Tug Boat	26-AUG-2021 06:54:03	818804	834067.4	22.3082	114.15552	0	ShipXY
DONG YUE	Tug Boat	26-AUG-2021 06:58:19	818801.7	834067.4	22.30818	114.15550	0	ShipXY
DONG YUE	Tug Boat	26-AUG-2021 07:02:46	818801.7	834066.4	22.30818	114.15551	0	ShipXY
DONG YUE	Tug Boat	26-AUG-2021 07:05:42	818800.6	834066.4	22.30817	114.15551	0	ShipXY
DONG YUE	Tug Boat	26-AUG-2021 07:07:06	818800.6	834066.4	22.30817	114.15551	0	ShipXY
DONG YUE	Tug Boat	26-AUG-2021 07:09:01	818799.5	834066.4	22.30816	114.15551	0	ShipXY
DONG YUE	Tug Boat	26-AUG-2021 07:14:38	818797.3	834067.4	22.30814	114.15552	0	ShipXY
DONG YUE	Tug Boat	26-AUG-2021 07:15:03	818798.4	834069.5	22.30815	114.15554	0.3	ShipXY
DONG YUE	Tug Boat	26-AUG-2021 07:20:47	818797.3	834070.5	22.30814	114.15557	0	ShipXY
DONG YUE	Tug Boat	26-AUG-2021 07:23:33	818797.3	834070.5	22.30814	114.15555	0	ShipXY
DONG YUE	Tug Boat	26-AUG-2021 07:29:28	818795.1	834071.5	22.30812	114.15556	0	ShipXY
DONG YUE	Tug Boat	26-AUG-2021 07:33:55	818795.1	834072.6	22.30812	114.15557	0	ShipXY
DONG YUE	Tug Boat	26-AUG-2021 07:38:20	818792.9	834072.6	22.3081	114.15557	0.6	ShipXY
DONG YUE	Tug Boat	26-AUG-2021 07:41:51	819016.3	834068.5	22.31093	114.15532	5.6	ShipXY
DONG YUE	Tug Boat	26-AUG-2021 07:44:51	819016.3	834070.6	22.3119	114.15555	0.9	ShipXY
DONG YUE	Tug Boat	26-AUG-2021 07:46:01	819274.6	834046.9	22.31245	114.15532	0.7	ShipXY
DONG YUE	Tug Boat	26-AUG-2021 07:50:55	81939.2	834048	22.31484	114.15533	4.3	ShipXY
DONG YUE	Tug Boat	26-AUG-2021 07:53:08	819479.6	834170.6	22.31674	114.15529	0	ShipXY
DONG YUE	Tug Boat	26-AUG-2021 07:56:37	819462.6	834043.8	22.31487	114.15529	4.9	ShipXY
DONG YUE	Tug Boat	26-AUG-2021 07:59:12	819512.2	834050.8	22.3149	114.15535	2.7	ShipXY
DONG YUE	Tug Boat	26-AUG-2021 08:02:53	818861.6	833753.2	22.30872	114.15247	9	ShipXY
DONG YUE	Tug Boat	26-AUG-2021 08:05:46	818042.1	833790.1	22.30132	114.15283	8.7	ShipXY
DONG YUE	Tug Boat	26-AUG-2021 08:08:53	817207.2	833973.4	22.29378	114.15426	9.2	ShipXY
DONG YUE	Tug Boat	26-AUG-2021 08:11:19	816602.2	833983.3	22.2882	114.15427	6	ShipXY
DONG YUE	Tug Boat	26-AUG-2021 08:14:51	816913.7	833892	22.29113	114.15382	10.4	ShipXY
DONG YUE	Tug Boat	26-AUG-2021 08:17:34	816903.9	833609	22.29145	114.15454	9.9	ShipXY
DONG YUE	Tug Boat	26-AUG-2021 08:20:53	816880.9	832051.5	22.29083	114.15396	9.9	ShipXY
DONG YUE	Tug Boat	26-AUG-2021 08:23:59	816574.4	831195	22.28806	114.12765	9.6	ShipXY
DONG YUE	Tug Boat	26-AUG-2021 08:26:27	816281.2	830522.9	22.28541	114.12164	8.3	ShipXY
DONG YUE	Tug Boat	26-AUG-2021 08:29:18	815868.4	829917.9	22.28168	114.11526	8.7	ShipXY
DONG YUE	Tug Boat	26-AUG-2021 08:31:59	815286.1	829516.8	22.27642	114.11373	8.6	ShipXY
DONG YUE	Tug Boat	26-AUG-2021 08:35:18	814831.4	829158.8	22.2687	114.1079	9.3	ShipXY
DONG YUE	Tug Boat	26-AUG-2021 08:38:38	813612.2	828659.5	22.2613	114.10306	9.2	ShipXY
DONG YUE	Tug Boat	26-AUG-2021 08:40:38	813093	828420.2	22.25661	114.10074	9.2	ShipXY
DONG YUE	Tug Boat	26-AUG-2021 08:46:42	811538.7	827733.9	22.24257	114.09409	9.3	ShipXY
DONG YUE	Tug Boat	26-AUG-2021 08:49:15	804172	823801.4	22.17602	114.056	0.1	ShipXY
DONG YUE	Tug Boat	26-AUG-2021 08:51:03	803080.8	823083.2	22.1162	114.07733	9.7	ShipXY
DONG YUE	Tug Boat	26-AUG-2021 08:53:38	811616.3	827590.6	22.24327	114.0927	9.8	ShipXY
DONG YUE	Tug Boat	26-AUG-2021 08:56:18	812379	827913.7	22.25016	114.09583	10.1	ShipXY
DONG YUE	Tug Boat	26-AUG-2021 08:59:39	813235.6	828349.1	22.25871	114.10005	10.2	ShipXY
DONG YUE	Tug Boat	26-AUG-2021 09:01:25	813816	828611.2	22.26314	114.10259	10	ShipXY
DONG YUE	Tug Boat	26-AUG-2021 09:04:46	814710.5	829108.4	22.27122	114.10741	10.1	ShipXY
DONG YUE	Tug Boat	26-AUG-2021 09:07:54	815623.6	829848.4	22.28025	114.11445	9.5	ShipXY
DONG YUE	Tug Boat	26-AUG-2021 09:11:12	816253.6	830397.3	22.28516	114.11991	10.1	ShipXY
DONG YUE	Tug Boat	26-AUG-2021 09:14:46						

DONG YUE (Tug Boat)

Historical Data Records (AUGUST 2021)

Vessel Name	Vessel Type	Report Time	Northing	Easting	Latitude	Longitude	Knots	Source
DONG YUE	Tug Boat	26-AUG-2021 19:53:52	816773.1	833969.2	22.28986	114.15457	8.7	ShipXY
DONG YUE	Tug Boat	26-AUG-2021 19:56:45	816613.6	833974.4	22.28842	114.15462	8.2	ShipXY
DONG YUE	Tug Boat	26-AUG-2021 19:59:52	816962.6	833255.6	22.29157	114.14745	10.5	ShipXY
DONG YUE	Tug Boat	26-AUG-2021 20:01:45	831203.9	831912.9	22.31129	114.12884	10.4	ShipXY
DONG YUE	Tug Boat	26-AUG-2021 20:05:12	816747.1	831549.6	22.28962	114.13109	10	ShipXY
DONG YUE	Tug Boat	26-AUG-2021 20:08:57	816345.4	830544.7	22.28599	114.12134	8.6	ShipXY
DONG YUE	Tug Boat	26-AUG-2021 20:11:52	815824.1	829993.2	22.28128	114.11599	8.9	ShipXY
DONG YUE	Tug Boat	26-AUG-2021 20:14:45	815299.5	829397.2	22.27654	114.11021	9.2	ShipXY
DONG YUE	Tug Boat	26-AUG-2021 20:17:24	814615.3	829020.8	22.27096	114.10656	9.8	ShipXY
DONG YUE	Tug Boat	26-AUG-2021 20:20:57	813651.9	828480.2	22.26171	114.10132	10.3	ShipXY
DONG YUE	Tug Boat	26-AUG-2021 20:22:31	813293.9	828235.3	22.25793	114.09895	10.5	ShipXY
DONG YUE	Tug Boat	26-AUG-2021 20:24:57	812539.6	827879.7	22.25161	114.09355	10.2	ShipXY
DONG YUE	Tug Boat	26-AUG-2021 20:27:11	811926.3	827514.5	22.24607	114.09196	10.1	ShipXY
DONG YUE	Tug Boat	26-AUG-2021 20:33:24	810106.4	826666	22.22963	114.08374	10.4	ShipXY
DONG YUE	Tug Boat	26-AUG-2021 20:40:33	808116	825780.4	22.21165	114.07525	9.5	ShipXY
DONG YUE	Tug Boat	26-AUG-2021 20:42:35	807074.3	825276.2	22.20224	114.07028	9.2	ShipXY
DONG YUE	Tug Boat	26-AUG-2021 21:20:22	809913.5	826970.1	22.22789	114.08669	9.5	ShipXY
DONG YUE	Tug Boat	26-AUG-2021 21:29:15	812273.8	827983.7	22.24921	114.09651	9.5	ShipXY
DONG YUE	Tug Boat	26-AUG-2021 21:32:49	813215.9	828431.6	22.25772	114.10085	9.6	ShipXY
DONG YUE	Tug Boat	26-AUG-2021 21:36:50	813986.4	828804	22.26468	114.10446	9.7	ShipXY
DONG YUE	Tug Boat	26-AUG-2021 21:38:50	814846.6	829243.5	22.27245	114.10872	10.2	ShipXY
DONG YUE	Tug Boat	26-AUG-2021 21:41:43	815643.7	829723.1	22.27965	114.11337	10.6	ShipXY
DONG YUE	Tug Boat	26-AUG-2021 21:45:18	816259	830686.9	22.28512	114.12272	9.6	ShipXY
DONG YUE	Tug Boat	26-AUG-2021 21:50:50	816919.9	831199.9	22.29102	114.1374	10.1	ShipXY
DONG YUE	Tug Boat	26-AUG-2021 21:53:43	816928.3	83070.7	22.29126	114.14585	9.6	ShipXY
DONG YUE	Tug Boat	26-AUG-2021 21:56:50	816895.9	833935.2	22.29064	114.15424	8.1	ShipXY
DONG YUE	Tug Boat	26-AUG-2021 21:59:55	816543.9	833925.9	22.28779	114.15415	0.2	ShipXY
DONG YUE	Tug Boat	26-AUG-2021 22:02:50	817320.1	833902.3	22.2948	114.15392	10.7	ShipXY
DONG YUE	Tug Boat	26-AUG-2021 22:05:56	818253.6	833851.2	22.30243	114.15342	9.3	ShipXY
DONG YUE	Tug Boat	26-AUG-2021 22:08:50	819099.7	833831.5	22.31087	114.15323	9.6	ShipXY
DONG YUE	Tug Boat	26-AUG-2021 22:11:57	819824.4	833804.4	22.31982	114.15351	0	ShipXY
DONG YUE	Tug Boat	26-AUG-2021 22:14:45	819570.2	834054.1	22.31512	114.15539	7.3	ShipXY
DONG YUE	Tug Boat	26-AUG-2021 22:17:39	818922.4	834045.8	22.30927	114.15531	5	ShipXY
DONG YUE	Tug Boat	26-AUG-2021 22:20:27	818808.4	834067.4	22.30824	114.15552	0	ShipXY
DONG YUE	Tug Boat	26-AUG-2021 22:24:55	818808.4	834066.4	22.30824	114.15551	0	ShipXY
DONG YUE	Tug Boat	26-AUG-2021 22:29:22	818807.3	834066.4	22.30823	114.15551	0	ShipXY
DONG YUE	Tug Boat	26-AUG-2021 22:32:12	818805.2	834066.4	22.30822	114.15551	0	ShipXY
DONG YUE	Tug Boat	26-AUG-2021 22:34:08	818806.2	834066.4	22.30822	114.15551	0	ShipXY
DONG YUE	Tug Boat	26-AUG-2021 22:38:16	818805.1	834066.4	22.30821	114.15551	0	ShipXY
DONG YUE	Tug Boat	26-AUG-2021 22:41:12	818804	834066.4	22.3082	114.15551	0	ShipXY
DONG YUE	Tug Boat	26-AUG-2021 22:43:07	818804	834066.4	22.3082	114.15551	0	ShipXY
DONG YUE	Tug Boat	26-AUG-2021 22:45:07	818804	834066.4	22.3082	114.15551	0	ShipXY
DONG YUE	Tug Boat	26-AUG-2021 22:49:09	818804	834066.4	22.3082	114.15551	0	ShipXY
DONG YUE	Tug Boat	26-AUG-2021 22:52:08	818804	834066.4	22.3082	114.15551	0	ShipXY
DONG YUE	Tug Boat	26-AUG-2021 22:55:08	818802.8	834066.4	22.30819	114.15551	0	ShipXY
DONG YUE	Tug Boat	26-AUG-2021 22:59:03	818802.8	834066.4	22.30819	114.15551	0	ShipXY
DONG YUE	Tug Boat	26-AUG-2021 23:04:07	818802.8	834067.4	22.30819	114.15552	0	ShipXY
DONG YUE	Tug Boat	26-AUG-2021 23:09:07	818802.8	834067.4	22.30819	114.15552	0	ShipXY
DONG YUE	Tug Boat	26-AUG-2021 23:10:53	818804	834067.4	22.3082	114.15552	0	ShipXY
DONG YUE	Tug Boat	26-AUG-2021 23:12:23	818804	834067.4	22.3082	114.15552	0	ShipXY
DONG YUE	Tug Boat	26-AUG-2021 23:16:50	818805.1	834067.4	22.30821	114.15552	0	ShipXY
DONG YUE	Tug Boat	26-AUG-2021 23:19:46	818805.1	834067.4	22.30821	114.15552	0	ShipXY
DONG YUE	Tug Boat	26-AUG-2021 23:22:45	818805.1	834067.4	22.30821	114.15553	0	ShipXY
DONG YUE	Tug Boat	26-AUG-2021 23:25:44	818805.2	834068.5	22.30822	114.15553	0	ShipXY
DONG YUE	Tug Boat	26-AUG-2021 23:28:41	818806.2	834068.5	22.30822	114.15553	0	ShipXY
DONG YUE	Tug Boat	26-AUG-2021 23:31:15	818806.2	834068.5	22.30822	114.15553	0	ShipXY
DONG YUE	Tug Boat	26-AUG-2021 23:36:07	818807.3	834069.5	22.30823	114.15554	0	ShipXY
DONG YUE	Tug Boat	26-AUG-2021 23:40:33	818807.3	834070.5	22.30823	114.15554	0	ShipXY

DONG YUE (Tug Boat)

Historical Data Records (AUGUST 2021)

Vessel Name	Vessel Type	Report Time	Northing	Easting	Latitude	Longitude	Knots	Source
DONG YUE	Tug Boat	26-AUG-2021 23:43:31	818808.4	834070.5	22.30824	114.15555	0	ShipXY
DONG YUE	Tug Boat	26-AUG-2021 23:45:01	818808.4	834070.5	22.30824	114.15555	0	ShipXY
DONG YUE	Tug Boat	26-AUG-2021 23:50:57	818809.5	834071.5	22.30825	114.15556	0	ShipXY
DONG YUE	Tug Boat	26-AUG-2021 23:53:08	818809.5	834071.5	22.30825	114.15556	0	ShipXY
DONG YUE	Tug Boat	26-AUG-2021 23:55:09	818809.5	834072.6	22.30825	114.15557	0	ShipXY
DONG YUE	Tug Boat	26-AUG-2021 23:59:52	818809.5	834072.6	22.30825	114.15557	0	ShipXY
DONG YUE	Tug Boat	27-AUG-2021 00:05:46	818808.4	834071.5	22.30824	114.15556	0	ShipXY
DONG YUE	Tug Boat	27-AUG-2021 00:07:10	818809.5	834071.5	22.30825	114.15556	0	ShipXY
DONG YUE	Tug Boat	27-AUG-2021 00:11:11	818809.5	834071.5	22.30825	114.15556	0	ShipXY
DONG YUE	Tug Boat	27-AUG-2021 00:17:41	818809.5	834071.5	22.30825	114.15556	0	ShipXY
DONG YUE	Tug Boat	27-AUG-2021 00:22:10	818808.4	834071.5	22.30824	114.15556	0	ShipXY
DONG YUE	Tug Boat	27-AUG-2021 00:26:34	818808.4	834070.5	22.30824	114.15555	0	ShipXY
DONG YUE	Tug Boat	27-AUG-2021 00:29:30	818808.4	834070.5	22.30824	114.15555	0	ShipXY
DONG YUE	Tug Boat	27-AUG-2021 00:31:09	818808.4	834070.5	22.30824	114.15555	0	ShipXY
DONG YUE	Tug Boat	27-AUG-2021 00:33:57	818807.3	834070.5	22.30823	114.15555	0	ShipXY
DONG YUE	Tug Boat	27-AUG-2021 00:38:24	818807.3	834070.5	22.30823	114.15555	0	ShipXY
DONG YUE	Tug Boat	27-AUG-2021 00:41:24	818806.2	834070.5	22.30822	114.15555	0	ShipXY
DONG YUE	Tug Boat	27-AUG-2021 00:43:08	818806.2	834070.5	22.30822	114.15555	0	ShipXY
DONG YUE	Tug Boat	27-AUG-2021 00:45:51	818806.2	834069.5	22.30822	114.15554	0	ShipXY
DONG YUE	Tug Boat	27-AUG-2021 00:49:11	818805.1	834069.5	22.30821	114.15554	0	ShipXY
DONG YUE	Tug Boat	27-AUG-2021 00:51:27	818805.1	834069.5	22.3082	114.15554	0	ShipXY
DONG YUE	Tug Boat	27-AUG-2021 00:55:09	818804	834069.5	22.3082	114.15554	0	ShipXY
DONG YUE	Tug Boat	27-AUG-2021 00:59:12	818802.8	834068.5	22.30819	114.15553	0	ShipXY
DONG YUE	Tug Boat	27-AUG-2021 01:01:09	818802.8	834068.5	22.30819	114.15553	0	ShipXY
DONG YUE	Tug Boat	27-AUG-2021 01:05:07	818801.7	834068.5	22.30818	114.15553	0	ShipXY
DONG YUE	Tug Boat	27-AUG-2021 01:06:36	818801.7	834068.5	22.30818	114.15553	0	ShipXY
DONG YUE	Tug Boat	27-AUG-2021 01:11:05	818801.7	834068.5	22.30818	114.15553	0	ShipXY
DONG YUE	Tug Boat	27-AUG-2021 01:17:00	818801.7	834068.5	22.30818	114.15553	0	ShipXY
DONG YUE	Tug Boat	27-AUG-2021 01:19:57	818801.7	834068.5	22.30818	114.15553	0	ShipXY
DONG YUE	Tug Boat	27-AUG-2021 01:22:04	818801.0	834068.5	22.30817	114.15553	0	ShipXY
DONG YUE	Tug Boat	27-AUG-2021 01:25:11	818800.6	834068.5	22.30817	114.15553	0	ShipXY
DONG YUE	Tug Boat	27-AUG-2021 01:27:27	818800.6	834067.4	22.30817	114.15552	0	ShipXY
DONG YUE	Tug Boat	27-AUG-2021 01:31:47	818801.7	834067.4	22.30818	114.15552	0	ShipXY
DONG YUE	Tug Boat	27-AUG-2021 01:37:46	818801.7	834067.4	22.30818	114.15552	0	ShipXY
DONG YUE	Tug Boat	27-AUG-2021 01:40:10	818801.7	834067.4	22.30818	114.15552	0	ShipXY
DONG YUE	Tug Boat	27-AUG-2021 01:42:15	818801.7	834067.4	22.30818	114.15552	0	ShipXY
DONG YUE	Tug Boat	27-AUG-2021 01:46:13	818801.7	834066.4	22.30818	114.15551	0	ShipXY
DONG YUE	Tug Boat	27-AUG-2021 01:50:03	818801.7	834066.4	22.30818	114.15552	0	ShipXY
DONG YUE	Tug Boat	27-AUG-2021 01:52:39	818801.7	834066.4	22.30818	114.15551	0	ShipXY
DONG YUE	Tug Boat	27-AUG-2021 01:54:06	818801.7	834066.4	22.30818	114.15551	0	ShipXY
DONG YUE	Tug Boat	27-AUG-2021 01:58:12	818801.7	834066.4	22.30818	114.15551	0	ShipXY
DONG YUE	Tug Boat	27-AUG-2021 02:04:30	818801.7	834066.4	22.30817	114.15551	0	ShipXY
DONG YUE	Tug Boat	27-AUG-2021 02:07:27	818800.6	834066.4	22.30817	114.15551	0	ShipXY
DONG YUE	Tug Boat	27-AUG-2021 02:11:54	818800.6	834066.4	22.30817	114.15551	0	ShipXY
DONG YUE	Tug Boat	27-AUG-2021 02:13:26	818800.6	834066.4	22.30817	114.15551	0	ShipXY
DONG YUE	Tug Boat	27-AUG-2021 02:17:22	818800.6	834066.4	22.30817	114.15551	0	ShipXY
DONG YUE	Tug Boat	27-AUG-2021 02:23:46	818800.6	834067.4	22.30817	114.15552	0	ShipXY
DONG YUE	Tug Boat	27-AUG-2021 02:25:18	818800.6	834067.4	22.30817	114.15551	0	ShipXY
DONG YUE	Tug Boat	27-AUG-2021 02:29:44	818801.7	834066.4	22.30818	114.15551	0	ShipXY
DONG YUE	Tug Boat	27-AUG-2021 02:34:11	818801.7	834066.4	22.30818	114.15551	0	ShipXY
DONG YUE	Tug Boat	27-AUG-2021 02:37:13	818802.8	834066.4	22.30819	114.15551	0	ShipXY
DONG YUE	Tug Boat	27-AUG-2021						

DONG YUE (Tug Boat)

Historical Data Records (AUGUST 2021)

Vessel Name	Vessel Type	Report Time	Northing	Easting	Latitude	Longitude	Knots	Source
DONG YUE	Tug Boat	27-AUG-2021 10:08:42	816784.5	831103.4	22.28992	114.12676	9.3	ShipXY
DONG YUE	Tug Boat	27-AUG-2021 10:11:47	817304	831795	22.29465	114.13347	9.1	ShipXY
DONG YUE	Tug Boat	27-AUG-2021 10:14:54	817847.5	832442.3	22.29956	114.13975	8.8	ShipXY
DONG YUE	Tug Boat	27-AUG-2021 10:17:49	818391.9	833091.9	22.30447	114.14603	9.3	ShipXY
DONG YUE	Tug Boat	27-AUG-2021 10:20:41	818934.6	833738.7	22.30936	114.15232	9.3	ShipXY
DONG YUE	Tug Boat	27-AUG-2021 10:23:47	819478.1	834386.4	22.31425	114.15861	9.0	ShipXY
DONG YUE	Tug Boat	27-AUG-2021 10:26:42	819995.3	835034.2	22.31914	114.16490	9.0	ShipXY
DONG YUE	Tug Boat	27-AUG-2021 10:29:56	820538.8	835682.0	22.32403	114.17119	9.0	ShipXY
DONG YUE	Tug Boat	27-AUG-2021 10:32:50	821082.3	836329.8	22.32892	114.17748	9.0	ShipXY
DONG YUE	Tug Boat	27-AUG-2021 10:34:38	821625.8	836977.6	22.33381	114.18377	9.0	ShipXY
DONG YUE	Tug Boat	27-AUG-2021 10:38:11	822169.3	837625.4	22.33870	114.19006	9.0	ShipXY
DONG YUE	Tug Boat	27-AUG-2021 10:41:07	822712.8	838273.2	22.34359	114.19635	9.0	ShipXY
DONG YUE	Tug Boat	27-AUG-2021 10:44:05	823256.3	838921.0	22.34848	114.20264	9.0	ShipXY
DONG YUE	Tug Boat	27-AUG-2021 10:45:35	823800.0	839568.8	22.35337	114.20893	9.0	ShipXY
DONG YUE	Tug Boat	27-AUG-2021 10:52:59	824343.5	840216.6	22.35826	114.21522	9.0	ShipXY
DONG YUE	Tug Boat	27-AUG-2021 10:55:59	824887.0	840864.4	22.36315	114.22151	9.0	ShipXY
DONG YUE	Tug Boat	27-AUG-2021 10:57:26	825430.5	841512.2	22.36804	114.22780	9.0	ShipXY
DONG YUE	Tug Boat	27-AUG-2021 11:01:39	825974.0	842160.0	22.37293	114.23409	9.0	ShipXY
DONG YUE	Tug Boat	27-AUG-2021 11:04:40	826517.5	842807.8	22.37802	114.24038	9.0	ShipXY
DONG YUE	Tug Boat	27-AUG-2021 11:07:38	827061.0	843455.6	22.38311	114.24667	9.0	ShipXY
DONG YUE	Tug Boat	27-AUG-2021 11:10:39	827604.5	844103.4	22.38820	114.25296	9.0	ShipXY
DONG YUE	Tug Boat	27-AUG-2021 11:13:45	828148.0	844751.2	22.39329	114.25925	9.0	ShipXY
DONG YUE	Tug Boat	27-AUG-2021 11:17:01	828691.5	845399.0	22.39838	114.26554	9.0	ShipXY
DONG YUE	Tug Boat	27-AUG-2021 11:19:44	829235.0	846046.8	22.40347	114.27183	9.0	ShipXY
DONG YUE	Tug Boat	27-AUG-2021 11:21:49	829778.5	846694.6	22.40856	114.27812	9.0	ShipXY
DONG YUE	Tug Boat	27-AUG-2021 11:25:39	830322.0	847342.4	22.41365	114.28441	9.0	ShipXY
DONG YUE	Tug Boat	27-AUG-2021 11:28:36	830865.5	847990.2	22.41874	114.29070	9.0	ShipXY
DONG YUE	Tug Boat	27-AUG-2021 11:30:04	831409.0	848638.0	22.42383	114.29700	9.0	ShipXY
DONG YUE	Tug Boat	27-AUG-2021 11:35:04	831952.5	849285.8	22.42892	114.30329	9.0	ShipXY
DONG YUE	Tug Boat	27-AUG-2021 11:37:38	832496.0	849933.6	22.43401	114.30958	9.0	ShipXY
DONG YUE	Tug Boat	27-AUG-2021 11:40:27	833039.5	850581.4	22.43910	114.31587	9.0	ShipXY
DONG YUE	Tug Boat	27-AUG-2021 11:43:34	833583.0	851229.2	22.44419	114.32216	9.0	ShipXY
DONG YUE	Tug Boat	27-AUG-2021 11:47:55	834126.5	851877.0	22.44928	114.32845	9.0	ShipXY
DONG YUE	Tug Boat	27-AUG-2021 11:50:51	834670.0	852524.8	22.45437	114.33474	9.0	ShipXY
DONG YUE	Tug Boat	27-AUG-2021 11:53:48	835213.5	853172.6	22.45946	114.34103	9.0	ShipXY
DONG YUE	Tug Boat	27-AUG-2021 11:55:20	835757.0	853820.4	22.46455	114.34732	9.0	ShipXY
DONG YUE	Tug Boat	27-AUG-2021 11:58:41	836300.5	854468.2	22.46964	114.35361	9.0	ShipXY
DONG YUE	Tug Boat	27-AUG-2021 12:04:41	836844.0	855116.0	22.47473	114.35990	9.0	ShipXY
DONG YUE	Tug Boat	27-AUG-2021 12:08:39	837387.5	855763.8	22.47982	114.36619	9.0	ShipXY
DONG YUE	Tug Boat	27-AUG-2021 12:10:40	837931.0	856411.6	22.48491	114.37248	9.0	ShipXY
DONG YUE	Tug Boat	27-AUG-2021 12:13:07	838474.5	857059.4	22.49000	114.37877	9.0	ShipXY
DONG YUE	Tug Boat	27-AUG-2021 12:16:29	839018.0	857707.2	22.49509	114.38506	9.0	ShipXY
DONG YUE	Tug Boat	27-AUG-2021 12:18:30	839561.5	858355.0	22.50018	114.39135	9.0	ShipXY
DONG YUE	Tug Boat	27-AUG-2021 12:22:58	840105.0	859002.8	22.50527	114.39764	9.0	ShipXY
DONG YUE	Tug Boat	27-AUG-2021 12:25:41	840648.5	859650.6	22.51036	114.40393	9.0	ShipXY
DONG YUE	Tug Boat	27-AUG-2021 12:28:39	841192.0	860298.4	22.51545	114.41022	9.0	ShipXY
DONG YUE	Tug Boat	27-AUG-2021 12:31:40	841735.5	860946.2	22.52054	114.41651	9.0	ShipXY
DONG YUE	Tug Boat	27-AUG-2021 12:34:51	842279.0	861594.0	22.52563	114.42280	9.0	ShipXY
DONG YUE	Tug Boat	27-AUG-2021 12:36:19	842822.5	862241.8	22.53072	114.42909	9.0	ShipXY
DONG YUE	Tug Boat	27-AUG-2021 12:40:40	843366.0	862889.6	22.53581	114.43538	9.0	ShipXY
DONG YUE	Tug Boat	27-AUG-2021 12:42:16	843909.5	863537.4	22.54090	114.44167	9.0	ShipXY
DONG YUE	Tug Boat	27-AUG-2021 12:46:42	844453.0	864185.2	22.54600	114.44796	9.0	ShipXY
DONG YUE	Tug Boat	27-AUG-2021 12:52:38	845000.0	864833.0	22.55109	114.45425	9.0	ShipXY
DONG YUE	Tug Boat	27-AUG-2021 12:55:41	845543.5	865480.8	22.55618	114.46054	9.0	ShipXY
DONG YUE	Tug Boat	27-AUG-2021 12:58:40	846087.0	866128.6	22.56127	114.46683	9.0	ShipXY
DONG YUE	Tug Boat	27-AUG-2021 13:01:42	846630.5	866776.4	22.56636	114.47312	9.0	ShipXY
DONG YUE	Tug Boat	27-AUG-2021 13:03:01	847174.0	867424.2	22.57145	114.47941	9.0	ShipXY
DONG YUE	Tug Boat	27-AUG-2021 13:07:28	847717.5	868072.0	22.57654	114.48570	9.0	ShipXY

DONG YUE (Tug Boat)

Historical Data Records (AUGUST 2021)

Vessel Name	Vessel Type	Report Time	Northing	Easting	Latitude	Longitude	Knots	Source
DONG YUE	Tug Boat	27-AUG-2021 13:11:55	848261.0	868720.0	22.58163	114.49199	9.0	ShipXY
DONG YUE	Tug Boat	27-AUG-2021 13:14:54	848804.5	869367.8	22.58672	114.50000	9.0	ShipXY
DONG YUE	Tug Boat	27-AUG-2021 13:16:23	849348.0	870015.6	22.59181	114.50801	9.0	ShipXY
DONG YUE	Tug Boat	27-AUG-2021 13:18:09	849891.5	870663.4	22.59690	114.51602	9.0	ShipXY
DONG YUE	Tug Boat	27-AUG-2021 13:23:47	850435.0	871311.2	22.60200	114.52403	9.0	ShipXY
DONG YUE	Tug Boat	27-AUG-2021 13:26:47	850978.5	871959.0	22.60709	114.53204	9.0	ShipXY
DONG YUE	Tug Boat	27-AUG-2021 13:28:15	851522.0	872606.8	22.61218	114.54005	9.0	ShipXY
DONG YUE	Tug Boat	27-AUG-2021 13:32:41	852065.5	873254.6	22.61727	114.54806	9.0	ShipXY
DONG YUE	Tug Boat	27-AUG-2021 13:34:43	852609.0	873902.4	22.62236	114.55607	9.0	ShipXY
DONG YUE	Tug Boat	27-AUG-2021 13:38:38	853152.5	874550.2	22.62745	114.56408	9.0	ShipXY
DONG YUE	Tug Boat	27-AUG-2021 13:43:06	853696.0	875198.0	22.63254	114.57209	9.0	ShipXY
DONG YUE	Tug Boat	27-AUG-2021 13:47:32	854239.5	875845.8	22.63763	114.58010	9.0	ShipXY
DONG YUE	Tug Boat	27-AUG-2021 13:49:44	854783.0	876493.6	22.64272	114.58811	9.0	ShipXY
DONG YUE	Tug Boat	27-AUG-2021 13:52:43	855326.5	877141.4	22.64781	114.59612	9.0	ShipXY
DONG YUE	Tug Boat	27-AUG-2021 13:55:49	855870.0	877789.2	22.65290	114.60413	9.0	ShipXY
DONG YUE	Tug Boat	27-AUG-2021 13:57:26	856413.5	878437.0	22.65800	114.61214	9.0	ShipXY
DONG YUE	Tug Boat	27-AUG-2021 14:00:08	856957.0	879084.8	22.66309	114.62015	9.0	ShipXY
DONG YUE	Tug Boat	27-AUG-2021 14:02:55	857500.5	879732.6	22.66818	114.62816	9.0	ShipXY
DONG YUE	Tug Boat	27-AUG-2021 14:05:48	858044.0	880380.4	22.67327	114.63617	9.0	ShipXY
DONG YUE	Tug Boat	27-AUG-2021 14:09:08	858587.5	881028.2	22.67836	114.64418	9.0	ShipXY
DONG YUE	Tug Boat	27-AUG-2021 14:11:42	859131.0	881676.0	22.68345	114.65219	9.0	ShipXY
DONG YUE	Tug Boat	27-AUG-2021 14:14:25	859674.5	882323.8	22.68854	114.66020	9.0	ShipXY
DONG YUE	Tug Boat	27-AUG-2021 14:17:08	860218.0	882971.6	22.69363	114.66821	9.0	ShipXY
DONG YUE	Tug Boat	27-AUG-2021 14:20:00	860761.5	883619.4	22.69872	114.67622	9.0	ShipXY
DONG YUE	Tug Boat	27-AUG-2021 14:23:00	861305.0	884267.2	22.70381	114.68423	9.0	ShipXY
DONG YUE	Tug Boat	27-AUG-2021 14:26:00	861848.5	884915.0	22.70890	114.69224	9.0	ShipXY
DONG YUE	Tug Boat	27-AUG-2021 14:29:00	862392.0	885562.8	22.71400	114.70025	9.0	ShipXY
DONG YUE	Tug Boat	27-AUG-2021 14:32:00	862935.5	886210.6	22.71909	114.70826	9.0	ShipXY
DONG YUE	Tug Boat	27-AUG-2021 14:35:00	863479.0	886858.4	22.72418	114.71627	9.0	ShipXY
DONG YUE	Tug Boat	27-AUG-2021 14:38:00	864022.5	887506.2	22.72927	114.72428	9.0	ShipXY
DONG YUE	Tug Boat	27-AUG-2021 14:41:00	864566.0	888154.0	22.73436	114.73229	9.0	ShipXY
DONG YUE	Tug Boat	27-AUG-2021 14:44:00	865109.5	888801.8	22.73945	114.74030	9.0	ShipXY
DONG YUE	Tug Boat	27-AUG-2021 14:47:00	865653.0	889449.6	22.74454	114.74831	9.0	ShipXY
DONG YUE	Tug Boat	27-AUG-2021 14:50:00	866196.5	890097.4	22.74963	114.75632	9.0	ShipXY
DONG YUE	Tug Boat	27-AUG-2021 14:53:00	866740.0	890745.2	22.75472	114.76433	9.0	ShipXY
DONG YUE	Tug Boat	27-AUG-2021 14:56:00	867283.5	891393.0	22.75981	114.77234	9.0	ShipXY
DONG YUE	Tug Boat	27-AUG-2021 14:59:00	867827.0	892040.8	22.76490	114.78035	9.0	ShipXY
DONG YUE	Tug Boat	27-AUG-2021 15:02:00	868370.5	892688.6	22.77000	114.78836	9.0	ShipXY
DONG YUE	Tug Boat	27-AUG-2021 15:05:00	868914.0	893336.4	22.77509	114.79637	9.0	ShipXY
DONG YUE	Tug Boat	27-AUG-2021 15:08:00	869457.5	893984.2	22.78018	114.80438	9.0	ShipXY
DONG YUE	Tug Boat	27-AUG-2021 15:11:00	870001.0	894632.0	22.78527	114.81239	9.0	ShipXY
DONG YUE	Tug Boat	27-AUG-2021 15:14:00	870544.5	895279.8	22.79036	114.82040	9.0	ShipXY
DONG YUE	Tug Boat	27-AUG-2021 15:17:00	871088.0	895927.6	22.79545	114.82841	9.0	ShipXY
DONG YUE	Tug Boat	27-AUG-2021 15:20:00	871631.5	896575.4	22.80054	114.83642	9.0	ShipXY
DONG YUE	Tug Boat	27-AUG-2021 15:23:00	872175.0	897223.2	22.80563	114.84443	9.0	ShipXY
DONG YUE	Tug Boat	27-AUG-2021 15:26:00	872718.5	897871.0	22.81072	114.85244	9.0	ShipXY
DONG YUE	Tug Boat	27-AUG-2021 15:29:00	873262.0	898518.8	22.81581	114.86045	9.0	ShipXY
DONG YUE	Tug Boat	27-AUG-2021 15:32:00	873805.5	899166.6	22.82090	114.86846	9.0	ShipXY
DONG YUE	Tug Boat	27-AUG-2021 15:35:00	874349.0	899814.4	22.82600	114.87647	9.0	ShipXY
DONG YUE	Tug Boat	27-AUG-2021 15:38:00	874892.5	900462.2	22.8			

DONG YUE (Tug Boat)

Historical Data Records (AUGUST 2021)

Vessel Name	Vessel Type	Report Time	Northing	Easting	Latitude	Longitude	Knots	Source
DONG YUE	Tug Boat	28-AUG-2021 17:50:47	816764.9	831211.6	22.28978	114.12781	9.3	ShipXY
DONG YUE	Tug Boat	28-AUG-2021 17:53:55	817382.3	831881.6	22.29537	114.13431	9.7	ShipXY
DONG YUE	Tug Boat	28-AUG-2021 17:56:48	817987	832501.1	22.30082	114.14032	9.7	ShipXY
DONG YUE	Tug Boat	28-AUG-2021 17:59:42	818607.2	833121.2	22.30626	114.14591	9.7	ShipXY
DONG YUE	Tug Boat	28-AUG-2021 18:02:35	819256.9	833757.4	22.31129	114.15154	9.6	ShipXY
DONG YUE	Tug Boat	28-AUG-2021 18:05:55	819754	834391.3	22.31678	114.15674	0.1	ShipXY
DONG YUE	Tug Boat	28-AUG-2021 18:08:46	819561.4	833907.8	22.31504	114.15397	8.9	ShipXY
DONG YUE	Tug Boat	28-AUG-2021 18:11:55	818809.6	833540.9	22.30825	114.15041	8.8	ShipXY
DONG YUE	Tug Boat	28-AUG-2021 18:14:46	818577.8	833452.6	22.30417	114.14936	0.5	ShipXY
DONG YUE	Tug Boat	28-AUG-2021 18:17:46	818362.2	833249.5	22.30421	114.14933	0.3	ShipXY
DONG YUE	Tug Boat	28-AUG-2021 18:20:44	818364.4	833436.8	22.30423	114.1494	0.4	ShipXY
DONG YUE	Tug Boat	28-AUG-2021 18:22:13	818358.9	833438.8	22.30418	114.14942	0.3	ShipXY
DONG YUE	Tug Boat	28-AUG-2021 18:26:40	818347.8	833432.6	22.30408	114.14936	0.4	ShipXY
DONG YUE	Tug Boat	28-AUG-2021 18:31:06	818353.4	833426.5	22.30413	114.1493	0.5	ShipXY
DONG YUE	Tug Boat	28-AUG-2021 18:35:23	818359.9	833419.2	22.30418	114.14923	0	ShipXY
DONG YUE	Tug Boat	28-AUG-2021 18:38:32	818363.3	833413.1	22.30422	114.14917	0.1	ShipXY
DONG YUE	Tug Boat	28-AUG-2021 18:41:30	818365.6	833415.1	22.30424	114.14919	0.2	ShipXY
DONG YUE	Tug Boat	28-AUG-2021 18:47:27	818364.4	833425.4	22.30423	114.14929	0.6	ShipXY
DONG YUE	Tug Boat	28-AUG-2021 18:49:04	818365.6	833425.4	22.30424	114.14929	0.1	ShipXY
DONG YUE	Tug Boat	28-AUG-2021 18:51:57	818366.7	833427.5	22.30425	114.14931	0.1	ShipXY
DONG YUE	Tug Boat	28-AUG-2021 18:54:54	818367.8	833432.6	22.30424	114.14936	0.1	ShipXY
DONG YUE	Tug Boat	28-AUG-2021 18:57:22	818365.5	833432.6	22.30424	114.14936	0.1	ShipXY
DONG YUE	Tug Boat	28-AUG-2021 19:02:20	818365.5	833431.6	22.30424	114.14935	0.1	ShipXY
DONG YUE	Tug Boat	28-AUG-2021 19:08:12	818363.3	833438.8	22.30422	114.14942	0.1	ShipXY
DONG YUE	Tug Boat	28-AUG-2021 19:12:40	818360	833442.9	22.30419	114.14946	0.3	ShipXY
DONG YUE	Tug Boat	28-AUG-2021 19:17:07	818360	833442.9	22.30419	114.14946	0	ShipXY
DONG YUE	Tug Boat	28-AUG-2021 19:22:03	818357.8	833448.1	22.30417	114.14951	0.1	ShipXY
DONG YUE	Tug Boat	28-AUG-2021 19:24:32	818357.8	833447.1	22.30417	114.1495	0.1	ShipXY
DONG YUE	Tug Boat	28-AUG-2021 19:29:25	818299.1	833557.3	22.30364	114.15057	3.7	ShipXY
DONG YUE	Tug Boat	28-AUG-2021 19:32:57	817896	833689.1	22.3	114.15185	3.9	ShipXY
DONG YUE	Tug Boat	28-AUG-2021 19:35:50	817549.4	833767.4	22.29687	114.15261	4	ShipXY
DONG YUE	Tug Boat	28-AUG-2021 19:38:59	817296.3	833822.9	22.29211	114.15369	10.4	ShipXY
DONG YUE	Tug Boat	28-AUG-2021 19:41:40	816549	833925.9	22.28816	114.15415	4	ShipXY
DONG YUE	Tug Boat	28-AUG-2021 19:44:39	816697.8	833950.7	22.28918	114.15439	9.1	ShipXY
DONG YUE	Tug Boat	28-AUG-2021 19:47:46	817169.7	833237.7	22.29344	114.14747	9.8	ShipXY
DONG YUE	Tug Boat	28-AUG-2021 19:50:53	817105.6	832356.6	22.29286	114.13892	8.7	ShipXY
DONG YUE	Tug Boat	28-AUG-2021 19:53:46	816805.8	831504	22.29015	114.13123	9.6	ShipXY
DONG YUE	Tug Boat	28-AUG-2021 19:56:54	815323.2	830781.7	22.28579	114.12564	9.4	ShipXY
DONG YUE	Tug Boat	28-AUG-2021 19:59:47	815850.6	830102.4	22.28152	114.11705	9.2	ShipXY
DONG YUE	Tug Boat	28-AUG-2021 20:02:54	815175.4	829508.5	22.27542	114.11129	9.5	ShipXY
DONG YUE	Tug Boat	28-AUG-2021 20:05:48	814661.1	829037.2	22.26904	114.10672	9.8	ShipXY
DONG YUE	Tug Boat	28-AUG-2021 20:08:15	813837	828640.1	22.26333	114.10287	10.1	ShipXY
DONG YUE	Tug Boat	28-AUG-2021 20:11:20	813026.7	828085.1	22.25601	114.09749	10.4	ShipXY
DONG YUE	Tug Boat	28-AUG-2021 20:17:07	811485.6	827123.6	22.24207	114.08817	10.1	ShipXY
DONG YUE	Tug Boat	28-AUG-2021 20:28:41	808272.2	825594.7	22.21306	114.07336	9.6	ShipXY
DONG YUE	Tug Boat	28-AUG-2021 20:30:54	807640.1	825349.9	22.20735	114.07009	9.8	ShipXY
DONG YUE	Tug Boat	28-AUG-2021 20:52:55	804333.3	824258.5	22.17748	114.06043	10.3	ShipXY
DONG YUE	Tug Boat	28-AUG-2021 20:55:57	805158	824685	22.18493	114.06456	10.2	ShipXY
DONG YUE	Tug Boat	28-AUG-2021 21:01:11	802129.3	821726.3	22.16111	114.05023	10	ShipXY
DONG YUE	Tug Boat	28-AUG-2021 21:23:48	812909	827275.2	22.25495	114.1037	10.1	ShipXY
DONG YUE	Tug Boat	28-AUG-2021 21:25:22	813345.2	828943.9	22.25889	114.10582	10	ShipXY
DONG YUE	Tug Boat	28-AUG-2021 21:29:21	814496.6	829410.3	22.26929	114.11034	10.2	ShipXY
DONG YUE	Tug Boat	28-AUG-2021 21:32:41	815490.9	829824	22.27827	114.11435	10.8	ShipXY
DONG YUE	Tug Boat	28-AUG-2021 21:35:06	816041	830381.8	22.28324	114.11976	10.6	ShipXY
DONG YUE	Tug Boat	28-AUG-2021 21:38:53	816702.8	831356.9	22.28922	114.12522	9.5	ShipXY
DONG YUE	Tug Boat	28-AUG-2021 21:41:49	816946.2	831610.7	22.29142	114.13702	9.2	ShipXY
DONG YUE	Tug Boat	28-AUG-2021 21:44:55	816964.8	833041.8	22.29159	114.14557	9	ShipXY
DONG YUE	Tug Boat	28-AUG-2021 21:47:49	816876.1	833825	22.29079	114.15317	8.7	ShipXY
DONG YUE	Tug Boat	28-AUG-2021 21:50:41	816528.4	833943.4	22.28765	114.15432	0	ShipXY

DONG YUE (Tug Boat)

Historical Data Records (AUGUST 2021)

Vessel Name	Vessel Type	Report Time	Northing	Easting	Latitude	Longitude	Knots	Source
DONG YUE	Tug Boat	28-AUG-2021 21:53:42	813935.3	833951.7	22.29234	114.15424	9.5	ShipXY
DONG YUE	Tug Boat	28-AUG-2021 21:56:37	817921.4	833796.3	22.30023	114.15289	10.1	ShipXY
DONG YUE	Tug Boat	28-AUG-2021 21:59:42	818319	833778.8	22.30382	114.15272	9.5	ShipXY
DONG YUE	Tug Boat	28-AUG-2021 22:02:41	818636.7	834088.9	22.30668	114.15569	0	ShipXY
DONG YUE	Tug Boat	28-AUG-2021 22:05:47	818636.7	834083.9	22.30669	114.15568	0	ShipXY
DONG YUE	Tug Boat	28-AUG-2021 22:08:41	818636.7	834083.9	22.30669	114.15568	0	ShipXY
DONG YUE	Tug Boat	28-AUG-2021 22:11:45	818636.7	834083.9	22.30669	114.15568	0	ShipXY
DONG YUE	Tug Boat	28-AUG-2021 22:14:41	818636.7	834084.9	22.30669	114.15569	0	ShipXY
DONG YUE	Tug Boat	28-AUG-2021 22:15:41	818636.7	834084.9	22.30669	114.15569	0	ShipXY
DONG YUE	Tug Boat	28-AUG-2021 22:19:09	818636.7	834084.9	22.30669	114.15569	0	ShipXY
DONG YUE	Tug Boat	28-AUG-2021 22:22:36	818636.7	834084.9	22.30669	114.15569	0	ShipXY
DONG YUE	Tug Boat	28-AUG-2021 22:28:03	818636.7	834084.9	22.30669	114.15569	0	ShipXY
DONG YUE	Tug Boat	28-AUG-2021 22:31:02	818636.7	834084.9	22.30669	114.15569	0	ShipXY
DONG YUE	Tug Boat	28-AUG-2021 22:35:28	818636.7	834084.9	22.30669	114.15569	0	ShipXY
DONG YUE	Tug Boat	28-AUG-2021 22:41:24	818636.7	834084.9	22.30669	114.15569	0	ShipXY
DONG YUE	Tug Boat	28-AUG-2021 22:47:20	818636.7	834084.9	22.30669	114.15569	0	ShipXY
DONG YUE	Tug Boat	28-AUG-2021 22:50:18	818636.7	834084.9	22.30669	114.15569	0	ShipXY
DONG YUE	Tug Boat	28-AUG-2021 22:51:42	818636.7	834084.9	22.30669	114.15569	0	ShipXY
DONG YUE	Tug Boat	28-AUG-2021 22:54:42	818636.7	834084.9	22.30669	114.15569	0	ShipXY
DONG YUE	Tug Boat	28-AUG-2021 22:57:44	818635.6	834084.9	22.30668	114.15569	0	ShipXY
DONG YUE	Tug Boat	28-AUG-2021 23:01:11	818633.4	834085.9	22.30668	114.15569	0	ShipXY
DONG YUE	Tug Boat	28-AUG-2021 23:05:08	818634.5	834085.9	22.30667	114.1557	0	ShipXY
DONG YUE	Tug Boat	28-AUG-2021 23:06:37	818634.5	834085.9	22.30667	114.1557	0.1	ShipXY
DONG YUE	Tug Boat	28-AUG-2021 23:11:05	818634.5	834085.9	22.30667	114.1557	0	ShipXY
DONG YUE	Tug Boat	28-AUG-2021 23:13:24	818634.5	834085.9	22.30667	114.1557	0	ShipXY
DONG YUE	Tug Boat	28-AUG-2021 23:17:01	818633.4	834085.9	22.30666	114.1557	0	ShipXY
DONG YUE	Tug Boat	28-AUG-2021 23:21:28	818633.4	834085.9	22.30666	114.1557	0	ShipXY
DONG YUE	Tug Boat	28-AUG-2021 23:22:57	818633.4	834085.9	22.30666	114.1557	0	ShipXY
DONG YUE	Tug Boat	28-AUG-2021 23:25:55	818633.4	834085.9	22.30666	114.1557	0.1	ShipXY
DONG YUE	Tug Boat	28-AUG-2021 23:31:51	818633.4	834085.9	22.30666	114.1557	0	ShipXY
DONG YUE	Tug Boat	28-AUG-2021 23:34:49	818633.4	834085.9	22.30666	114.1557	0	ShipXY
DONG YUE	Tug Boat	28-AUG-2021 23:40:45	818633.4	834085.9	22.30666	114.1557	0	ShipXY
DONG YUE	Tug Boat	28-AUG-2021 23:43:43	818633.4	834085.9	22.30666	114.1557	0	ShipXY
DONG YUE	Tug Boat	28-AUG-2021 23:46:40	818633.4	834085.9	22.30666	114.1557	0	ShipXY
DONG YUE	Tug Boat	28-AUG-2021 23:48:10	818633.4	834085.9	22.30666	114.1557	0	ShipXY
DONG YUE	Tug Boat	28-AUG-2021 23:51:43	818633.4	834085.9	22.30666	114.1557	0	ShipXY
DONG YUE	Tug Boat	28-AUG-2021 23:54:43	818633.4	834085.9	22.30666	114.1557	0	ShipXY
DONG YUE	Tug Boat	28-AUG-2021 23:57:43	818633.4	834085.9	22.30666	114.1557	0	ShipXY
DONG YUE	Tug Boat	29-AUG-2021 00:00:43	818633.4	834085.9	22.30666	114.1557	0	ShipXY
DONG YUE	Tug Boat	29-AUG-2021 00:05:58	818633.4	834084.9	22.30666	114.15569	0	ShipXY
DONG YUE	Tug Boat	29-AUG-2021 00:08:42	818633.4	834084.9	22.30666	114.15569	0	ShipXY
DONG YUE	Tug Boat	29-AUG-2021 00:11:43	818633.4	834084.9	22.30666	114.15569	0	ShipXY
DONG YUE	Tug Boat	29-AUG-2021 00:14:52	818633.4	834084.9	22.30666	114.15569	0	ShipXY
DONG YUE	Tug Boat	29-AUG-2021 00:17:50	818633.4	834084.9	22.30666	114.15569	0	ShipXY
DONG YUE	Tug Boat	29-AUG-2021 00:23:45	818633.4	834085.9	22.30666	114.15569	0	ShipXY
DONG YUE	Tug Boat	29-AUG-2021 00:27:44	818633.4	834085.9	22.30666	114.1557	0	ShipXY
DONG YUE	Tug Boat	29-AUG-2021 00:31:11	818633.4	834085.9	22.30666	114.1557	0	ShipXY
DONG YUE	Tug Boat	29-AUG-2021 00:32:39	818633.4	834085.9	22.30666	114.1557	0	ShipXY
DONG YUE	Tug Boat	29-AUG-2021 00:38:37	818633.4	834085.9	22.30666	114.1557	0	ShipXY
DONG YUE	Tug Boat	29-AUG-2021 00:41:33	818633.4	834085.9	22.30666	114.1557	0	ShipXY

DONG YUE (Tug Boat)

Historical Data Records (AUGUST 2021)

Vessel Name	Vessel Type	Report Time	Northing	Easting	Latitude	Longitude	Knots	Source
DONG YUE	Tug Boat	29-AUG-2021 07:21:59	818424.1	834337.3	22.30477	114.15814	0.0	ShipXY
DONG YUE	Tug Boat	29-AUG-2021 07:26:26	818424.1	834338.4	22.30477	114.15815	0.0	ShipXY
DONG YUE	Tug Boat	29-AUG-2021 07:27:55	818424.1	834338.4	22.30477	114.15815	0.0	ShipXY
DONG YUE	Tug Boat	29-AUG-2021 07:30:22	818424.1	834338.4	22.30477	114.15815	0.0	ShipXY
DONG YUE	Tug Boat	29-AUG-2021 07:33:57	818423	834338.4	22.30476	114.15815	0.1	ShipXY
DONG YUE	Tug Boat	29-AUG-2021 07:38:18	818423	834338.4	22.30476	114.15815	0.0	ShipXY
DONG YUE	Tug Boat	29-AUG-2021 07:41:16	818424.1	834338.4	22.30477	114.15815	0.0	ShipXY
DONG YUE	Tug Boat	29-AUG-2021 07:44:55	818579.7	834122	22.30617	114.15605	7.7	ShipXY
DONG YUE	Tug Boat	29-AUG-2021 07:47:48	819142.8	834043.8	22.31126	114.15529	6.5	ShipXY
DONG YUE	Tug Boat	29-AUG-2021 07:50:55	819171.7	834144.8	22.31645	114.15627	4.0	ShipXY
DONG YUE	Tug Boat	29-AUG-2021 07:53:03	819552.5	834171.6	22.31679	114.15627	0.0	ShipXY
DONG YUE	Tug Boat	29-AUG-2021 07:56:00	819731.9	834175.7	22.31658	114.15657	0.6	ShipXY
DONG YUE	Tug Boat	29-AUG-2021 07:59:57	818951.3	833798.5	22.30953	114.15291	9.4	ShipXY
DONG YUE	Tug Boat	29-AUG-2021 08:02:49	818124.1	833781.9	22.30206	114.15275	9.4	ShipXY
DONG YUE	Tug Boat	29-AUG-2021 08:05:56	817289.3	834021.9	22.29416	114.15508	9.6	ShipXY
DONG YUE	Tug Boat	29-AUG-2021 08:08:51	818511.3	833936.2	22.29786	114.15525	3.6	ShipXY
DONG YUE	Tug Boat	29-AUG-2021 08:11:51	816824	833998.1	22.29032	114.15485	9.5	ShipXY
DONG YUE	Tug Boat	29-AUG-2021 08:14:58	816961.5	833156.2	22.29156	114.14668	9.6	ShipXY
DONG YUE	Tug Boat	29-AUG-2021 08:17:51	816946.2	832306	22.29142	114.13843	9.5	ShipXY
DONG YUE	Tug Boat	29-AUG-2021 08:20:33	816749.3	831567.1	22.28964	114.13126	9.6	ShipXY
DONG YUE	Tug Boat	29-AUG-2021 08:23:29	816276.6	830739.6	22.28537	114.12562	9.0	ShipXY
DONG YUE	Tug Boat	29-AUG-2021 08:26:33	815906	830008.6	22.28202	114.11614	9.6	ShipXY
DONG YUE	Tug Boat	29-AUG-2021 08:29:26	815178.7	829535.3	22.27545	114.11155	9.9	ShipXY
DONG YUE	Tug Boat	29-AUG-2021 08:31:53	814487.8	829287.6	22.26921	114.10915	9.9	ShipXY
DONG YUE	Tug Boat	29-AUG-2021 08:38:46	812542.6	828516.8	22.25164	114.10168	9.7	ShipXY
DONG YUE	Tug Boat	29-AUG-2021 08:42:32	811819.6	828315.4	22.24511	114.09973	5.1	ShipXY
DONG YUE	Tug Boat	29-AUG-2021 08:44:59	811510.8	827993.6	22.24232	114.09666	9.9	ShipXY
DONG YUE	Tug Boat	29-AUG-2021 08:53:13	809249.9	826800.5	22.22149	114.08509	9.9	ShipXY
DONG YUE	Tug Boat	29-AUG-2021 08:57:52	808007.3	826045.1	22.21067	114.07773	9.9	ShipXY
DONG YUE	Tug Boat	29-AUG-2021 09:22:55	805157.9	824735.5	22.18493	114.06505	9.8	ShipXY
DONG YUE	Tug Boat	29-AUG-2021 09:27:22	806268.1	825382.9	22.19496	114.07132	9.8	ShipXY
DONG YUE	Tug Boat	29-AUG-2021 09:30:25	805157.9	824735.5	22.18493	114.06505	9.8	ShipXY
DONG YUE	Tug Boat	29-AUG-2021 09:37:35	811701.1	827983.4	22.2443	114.09651	9.7	ShipXY
DONG YUE	Tug Boat	29-AUG-2021 09:50:15	812444.2	828316.7	22.25075	114.09974	9.6	ShipXY
DONG YUE	Tug Boat	29-AUG-2021 09:53:35	812866.0	828800.6	22.25836	114.10443	9.5	ShipXY
DONG YUE	Tug Boat	29-AUG-2021 09:56:28	814131.4	829007.1	22.26599	114.10643	9.6	ShipXY
DONG YUE	Tug Boat	29-AUG-2021 09:59:25	815026	829297.2	22.27607	114.10924	9.9	ShipXY
DONG YUE	Tug Boat	29-AUG-2021 10:05:21	815859.6	829907.6	22.2816	114.11516	10.1	ShipXY
DONG YUE	Tug Boat	29-AUG-2021 10:05:48	816398.6	830652.9	22.28647	114.12239	9.7	ShipXY
DONG YUE	Tug Boat	29-AUG-2021 10:08:15	816784.8	831251.8	22.28996	114.1282	9.7	ShipXY
DONG YUE	Tug Boat	29-AUG-2021 10:10:55	816895	831951.6	22.29177	114.13499	8.1	ShipXY
DONG YUE	Tug Boat	29-AUG-2021 10:14:40	816997	832979	22.29188	114.14496	8.8	ShipXY
DONG YUE	Tug Boat	29-AUG-2021 10:16:41	816992.2	833529.2	22.29363	114.1503	8.9	ShipXY
DONG YUE	Tug Boat	29-AUG-2021 10:19:35	816548.3	833934.2	22.28783	114.15423	8.5	ShipXY
DONG YUE	Tug Boat	29-AUG-2021 10:23:17	816898.3	833822.9	22.29099	114.15315	10.0	ShipXY
DONG YUE	Tug Boat	29-AUG-2021 10:26:22	816987	832878	22.29179	114.14398	9.8	ShipXY
DONG YUE	Tug Boat	29-AUG-2021 10:29:03	816976.1	832067	22.29169	114.13611	9.7	ShipXY
DONG YUE	Tug Boat	29-AUG-2021 10:32:36	816632.1	831068.3	22.28858	114.12642	9.4	ShipXY
DONG YUE	Tug Boat	29-AUG-2021 10:35:21	818604.0	830265.5	22.28465	114.11835	9.6	ShipXY
DONG YUE	Tug Boat	29-AUG-2021 10:38:37	815645.9	829764.2	22.27967	114.11377	9.2	ShipXY
DONG YUE	Tug Boat	29-AUG-2021 10:40:24	815264.3	829469.4	22.27606	114.11091	9.1	ShipXY
DONG YUE	Tug Boat	29-AUG-2021 10:44:37	814119.2	829136	22.26588	114.10768	9.3	ShipXY
DONG YUE	Tug Boat	29-AUG-2021 10:47:04	813468.2	828905.8	22.26	114.10545	9.1	ShipXY
DONG YUE	Tug Boat	29-AUG-2021 10:50:08	812884.7	828661.2	22.25473	114.10308	9.5	ShipXY
DONG YUE	Tug Boat	29-AUG-2021 10:53:44	811809.8	827981.6	22.24502	114.09655	9.6	ShipXY
DONG YUE	Tug Boat	29-AUG-2021 10:59:58	810276.6	827156.9	22.23117	114.0885	8.8	ShipXY
DONG YUE	Tug Boat	29-AUG-2021 11:04:37	809147.5	826533.5	22.22097	114.08246	9.2	ShipXY
DONG YUE	Tug Boat	29-AUG-2021 11:11:44	807342	825725	22.20466	114.07643	9.0	ShipXY
DONG YUE	Tug Boat	29-AUG-2021 11:26:10	803987.9	824125.1	22.17436	114.05914	0.4	ShipXY

DONG YUE (Tug Boat)

Historical Data Records (AUGUST 2021)

Vessel Name	Vessel Type	Report Time	Northing	Easting	Latitude	Longitude	Knots	Source
DONG YUE	Tug Boat	29-AUG-2021 11:30:55	803995.7	824137.5	22.17443	114.05926	1.7	ShipXY
DONG YUE	Tug Boat	29-AUG-2021 11:39:04	805487.8	824827.6	22.19791	114.06594	9.9	ShipXY
DONG YUE	Tug Boat	29-AUG-2021 11:41:58	806323.6	825152	22.19546	114.06908	10	ShipXY
DONG YUE	Tug Boat	29-AUG-2021 11:45:18	811313.6	827388.1	22.2388	114.09667	10.4	ShipXY
DONG YUE	Tug Boat	29-AUG-2021 12:04:26	812789	828059.2	22.25387	114.09724	10.1	ShipXY
DONG YUE	Tug Boat	29-AUG-2021 12:08:51	814038.5	828668	22.26515	114.10314	9.9	ShipXY
DONG YUE	Tug Boat	29-AUG-2021 12:11:44	814821.2	829130.1	22.27222	114.10762	10.2	ShipXY
DONG YUE	Tug Boat	29-AUG-2021 12:14:51	815631.5	829679.8	22.27954	114.11295	10.1	ShipXY
DONG YUE	Tug Boat	29-AUG-2021 12:17:56	816270.2	830455.4	22.28531	114.12028	10.4	ShipXY
DONG YUE	Tug Boat	29-AUG-2021 12:20:49	816955.5	831025.1	22.2915	114.1226	9.6	ShipXY
DONG YUE	Tug Boat	29-AUG-2021 12:23:56	817587.5	831704.4	22.29721	114.12359	9.6	ShipXY
DONG YUE	Tug Boat	29-AUG-2021 12:26:51	818197.5	832310.5	22.30272	114.12847	9.6	ShipXY
DONG YUE	Tug Boat	29-AUG-2021 12:29:56	818782	833052.5	22.3076	114.14567	9.8	ShipXY
DONG YUE	Tug Boat	29-AUG-2021 12:32:51	819326.6	833725.4	22.31291	114.1522	9.8	ShipXY
DONG YUE	Tug Boat	29-AUG-2021 12:35:52	819751.8	834381.1	22.31676	114.15669	0.3	ShipXY
DONG YUE	Tug Boat	29-AUG-2021 12:38:46	819361	834042.8	22.31293	114.15528	9.4	ShipXY
DONG YUE	Tug Boat	29-AUG-2021 12:41:26	818853.8	834062.3	22.30865	114.15547	0.1	ShipXY
DONG YUE	Tug Boat	29-AUG-2021 12:44:23	818660.4	834066.4	22.30871	114.15551	0.1	ShipXY
DONG YUE	Tug Boat	29-AUG-2021 12:45:53	818858.2	834065.4	22.30869	114.1555	0.0	ShipXY
DONG YUE	Tug Boat	29-AUG-2021 12:50:20	818858.2	834065.4	22.30869	114.1555	0.0	ShipXY
DONG YUE	Tug Boat	29-AUG-2021 12:51:51	818858.2	834065.4	22.30869	114.1555	0.0	ShipXY
DONG YUE	Tug Boat	29-AUG-2021 12:56:15	818858.2	834064.3	22.30869	114.15549	0.0	ShipXY
DONG YUE	Tug Boat	29-AUG-2021 12:58:31	818858.2	834064.3	22.30869	114.15549	0.0	ShipXY
DONG YUE	Tug Boat	29-AUG-2021 13:00:43	818858.2	834064.3	22.30869	114.15549	0.0	ShipXY
DONG YUE	Tug Boat	29-AUG-2021 13:05:10	818858.2	834064.3	22.30869	114.15549	0.0	ShipXY
DONG YUE	Tug Boat	29-AUG-2021 13:07:30	818858.2	834064.3	22.30869	114.15549	0.0	ShipXY
DONG YUE	Tug Boat	29-AUG-2021 13:10:31	818858.2	834064.3	22.30869	114.15549	0.0	ShipXY
DONG YUE	Tug Boat	29-AUG-2021 13:12:35	818858.2	834064.3	22.30869	114.15549	0.0	ShipXY
DONG YUE	Tug Boat	29-AUG-2021 13:17:01	818858.2	834064.3	22.30869	114.15549	0.0	ShipXY
DONG YUE	Tug Boat	29-AUG-2021 13:20:02	818858.2	834064.3	22.30869	114.15549	0.0	ShipXY
DONG YUE	Tug Boat	29-AUG-2021 13:22:31	818858.2	834064.3	22.30869	114.15549	0.0	ShipXY
DONG YUE	Tug Boat	29-AUG-2021 13:25:07	818858.2	834064.3	22.30869	114.15549	0.0	ShipXY
DONG YUE	Tug Boat	29-AUG-2021 13:28:55	818858.2	834065.4	22.30869	114.1555	0.0	ShipXY
DONG YUE	Tug Boat	29-AUG-2021 13:30:24	818858.2	834065.4	22.30869	114.1555	0.0	ShipXY
DONG YUE	Tug Boat	29-AUG-2021 13:34:31	818858.2	834065.4	22.30869	114.1555	0.0	ShipXY
DONG YUE	Tug Boat	29-AUG-2021 13:37:32	818858.2	834065.4	22.30869	114.1555	0.0	ShipXY
DONG YUE	Tug Boat	29-AUG-2021 13:40:47	818858.2	834065.4	22.30869	114.1555	0.0	ShipXY
DONG YUE	Tug Boat	29-AUG-2021 13:43:30	818858.2	834065.4	22.30869	114.1555	0.0	ShipXY
DONG YUE	Tug Boat	29-AUG-2021 13:46:32	818859.3	834065.4	22.3087	114.1555	0.0	ShipXY
DONG YUE	Tug Boat	29-AUG-2021 13:49:41	818859.3	834065.4	22.3087	114.1555	0.0	ShipXY
DONG YUE	Tug Boat	29-AUG-2021 13:51:08	818859.3	834066.4	22.3087	114.15551	0.0	ShipXY
DONG YUE	Tug Boat	29-AUG-2021 13:55:30	818859.3	834066.4	22.3087	114.15551	0.0	ShipXY
DONG YUE	Tug Boat	29-AUG-2021 13:57:52	818859.3	834066.4	22.3087	114.15551	0.0	ShipXY
DONG YUE	Tug Boat	29-AUG-2021 14:00:05	818859.3	834066.4	22.3087	114.15551	0.0	ShipXY
DONG YUE	Tug Boat	29-AUG-2021 14:04:31	818859.3	834066.4	22.3087	114.15551	0.0	ShipXY
DONG YUE	Tug Boat	29-AUG-2021 14:08:58	818859.3	834066.4	22.3087	114.15551	0.0	ShipXY
DONG YUE	Tug Boat	29-AUG-2021 14:10:33	818859.3	834067.4	22.3087	114.15552	0.0	ShipXY
DONG YUE	Tug Boat	29-AUG-2021 14:13:31	818859.3	834067.4	22.3087	114.15552	0.0	ShipXY
DONG YUE	Tug Boat	29-AUG-2021 14:17:51	818859.3	834067.4	22.3087	114.15552	0.0	ShipXY
DONG YUE	Tug Boat	29-AUG-2021						

DONG YUE (Tug Boat)

Historical Data Records (AUGUST 2021)

Vessel Name	Vessel Type	Report Time	Northing	Easting	Latitude	Longitude	Knots	Source
DONG YUE	Tug Boat	30-AUG-2021 13:02:45	819501.6	834062.4	22.3145	114.15547	0	ShipXY
DONG YUE	Tug Boat	30-AUG-2021 13:03:45	819501.6	834062.4	22.3145	114.15547	0	ShipXY
DONG YUE	Tug Boat	30-AUG-2021 13:05:45	819501.6	834062.4	22.3145	114.15547	0	ShipXY
DONG YUE	Tug Boat	30-AUG-2021 13:08:45	819501.6	834062.4	22.3145	114.15547	0	ShipXY
DONG YUE	Tug Boat	30-AUG-2021 13:11:45	819501.6	834062.4	22.3145	114.15547	0.1	ShipXY
DONG YUE	Tug Boat	30-AUG-2021 13:14:45	819501.6	834062.4	22.3145	114.15547	0.1	ShipXY
DONG YUE	Tug Boat	30-AUG-2021 13:17:45	819501.6	834062.4	22.3145	114.15547	0	ShipXY
DONG YUE	Tug Boat	30-AUG-2021 13:20:45	819501.6	834062.4	22.3145	114.15547	0	ShipXY
DONG YUE	Tug Boat	30-AUG-2021 13:23:45	819501.6	834062.4	22.3145	114.15547	0	ShipXY
DONG YUE	Tug Boat	30-AUG-2021 13:26:45	819501.6	834062.4	22.3145	114.15547	0	ShipXY
DONG YUE	Tug Boat	30-AUG-2021 13:29:45	819501.6	834062.4	22.3145	114.15547	0.1	ShipXY
DONG YUE	Tug Boat	30-AUG-2021 13:32:45	819501.6	834062.4	22.3145	114.15547	0	ShipXY
DONG YUE	Tug Boat	30-AUG-2021 13:35:45	819501.6	834062.4	22.3145	114.15547	1.4	ShipXY
DONG YUE	Tug Boat	30-AUG-2021 13:38:45	819501.6	834062.4	22.3145	114.15547	0.7	ShipXY
DONG YUE	Tug Boat	30-AUG-2021 13:41:45	819501.6	834062.4	22.3145	114.15547	0.9	ShipXY
DONG YUE	Tug Boat	30-AUG-2021 13:44:45	819501.6	834062.4	22.3145	114.15547	2.2	ShipXY
DONG YUE	Tug Boat	30-AUG-2021 13:47:45	819501.6	834062.4	22.3145	114.15547	2.7	ShipXY
DONG YUE	Tug Boat	30-AUG-2021 13:50:45	820121.8	833472.1	22.3201	114.14974	4.3	ShipXY
DONG YUE	Tug Boat	30-AUG-2021 13:53:45	819877.9	833262.9	22.3179	114.14771	3.0	ShipXY
DONG YUE	Tug Boat	30-AUG-2021 13:56:45	819573.7	833110.2	22.3155	114.14623	3.5	ShipXY
DONG YUE	Tug Boat	30-AUG-2021 13:59:45	819318	832909.4	22.3128	114.14428	3.6	ShipXY
DONG YUE	Tug Boat	30-AUG-2021 14:02:45	819254.6	832815.2	22.3111	114.1414	4.1	ShipXY
DONG YUE	Tug Boat	30-AUG-2021 14:05:45	819114.4	832619.9	22.311	114.13853	3.8	ShipXY
DONG YUE	Tug Boat	30-AUG-2021 14:08:45	819170.9	831906.8	22.3115	114.13455	4	ShipXY
DONG YUE	Tug Boat	30-AUG-2021 14:11:45	819349.9	831555.5	22.3129	114.13114	4.1	ShipXY
DONG YUE	Tug Boat	30-AUG-2021 14:14:45	819486.7	831229	22.3136	114.12797	3.9	ShipXY
DONG YUE	Tug Boat	30-AUG-2021 14:17:45	819701.6	830914.8	22.3162	114.12492	3.7	ShipXY
DONG YUE	Tug Boat	30-AUG-2021 14:20:45	819894.5	830596.5	22.3184	114.12183	4.1	ShipXY
DONG YUE	Tug Boat	30-AUG-2021 14:23:45	820097.7	830279.2	22.31987	114.11893	4.3	ShipXY
DONG YUE	Tug Boat	30-AUG-2021 14:26:45	820389.7	830037.2	22.32251	114.1164	4.2	ShipXY
DONG YUE	Tug Boat	30-AUG-2021 14:29:45	820614.6	829793.4	22.32454	114.11345	4.1	ShipXY
DONG YUE	Tug Boat	30-AUG-2021 14:32:45	820898.1	829581.1	22.3243	114.11095	4	ShipXY
DONG YUE	Tug Boat	30-AUG-2021 14:35:45	821204.5	829381.6	22.3241	114.10809	4.1	ShipXY
DONG YUE	Tug Boat	30-AUG-2021 14:38:45	821578.6	829181.2	22.32312	114.10525	4.3	ShipXY
DONG YUE	Tug Boat	30-AUG-2021 14:41:45	822043.8	828971.4	22.32263	114.10262	4.2	ShipXY
DONG YUE	Tug Boat	30-AUG-2021 14:44:45	822492.9	828777.8	22.32262	114.09944	4	ShipXY
DONG YUE	Tug Boat	30-AUG-2021 14:47:45	823076.6	828573.7	22.32323	114.0921	4	ShipXY
DONG YUE	Tug Boat	30-AUG-2021 14:50:45	823722.2	828375.8	22.32541	114.08911	3.9	ShipXY
DONG YUE	Tug Boat	30-AUG-2021 14:53:45	824437.4	828184.5	22.3281	114.0871	4.1	ShipXY
DONG YUE	Tug Boat	30-AUG-2021 14:56:45	825118.1	827992.2	22.32968	114.08684	4	ShipXY
DONG YUE	Tug Boat	30-AUG-2021 15:02:56	826021.4	827652.8	22.3323	114.08354	3.9	ShipXY
DONG YUE	Tug Boat	30-AUG-2021 15:05:22	826973.3	827309.5	22.3345	114.08273	3.2	ShipXY
DONG YUE	Tug Boat	30-AUG-2021 15:08:42	827629.9	826979.9	22.3348	114.08185	3.3	ShipXY
DONG YUE	Tug Boat	30-AUG-2021 15:11:49	828296.6	826658.5	22.3354	114.08093	3.4	ShipXY
DONG YUE	Tug Boat	30-AUG-2021 15:14:56	828976.1	826341.3	22.34003	114.07973	3.5	ShipXY
DONG YUE	Tug Boat	30-AUG-2021 15:17:36	829667.6	826031.1	22.35054	114.07868	3.7	ShipXY
DONG YUE	Tug Boat	30-AUG-2021 15:19:49	830373.8	825726.5	22.3526	114.07745	3.7	ShipXY
DONG YUE	Tug Boat	30-AUG-2021 15:23:48	831098.3	825426.9	22.35603	114.07483	3.8	ShipXY
DONG YUE	Tug Boat	30-AUG-2021 15:26:42	831834.5	825131.9	22.35817	114.07245	3.7	ShipXY
DONG YUE	Tug Boat	30-AUG-2021 15:29:46	832581.3	824838.4	22.3608	114.06954	3.9	ShipXY
DONG YUE	Tug Boat	30-AUG-2021 15:32:56	833339.2	824545.9	22.36377	114.06572	4.2	ShipXY
DONG YUE	Tug Boat	30-AUG-2021 15:35:49	834107.9	824254.2	22.36704	114.06212	4.1	ShipXY
DONG YUE	Tug Boat	30-AUG-2021 15:38:56	834887.5	823962.3	22.37003	114.05818	4	ShipXY
DONG YUE	Tug Boat	30-AUG-2021 15:41:50	835678.4	823670.4	22.37355	114.05457	4	ShipXY
DONG YUE	Tug Boat	30-AUG-2021 15:44:42	836480.8	823378.8	22.37818	114.05273	4	ShipXY
DONG YUE	Tug Boat	30-AUG-2021 15:47:46	837304.2	823087.2	22.38302	114.05092	3.9	ShipXY
DONG YUE	Tug Boat	30-AUG-2021 15:48:14	838149.7	822797.9	22.38787	114.04712	3.8	ShipXY
DONG YUE	Tug Boat	30-AUG-2021 15:50:42	839016.2	822512.7	22.39274	114.0444	3.9	ShipXY
DONG YUE	Tug Boat	30-AUG-2021 15:51:01	839893.6	822228.4	22.39718	114.04043	4	ShipXY
DONG YUE	Tug Boat	30-AUG-2021 16:09:04	823890	820589	22.35466	114.02466	3.1	ShipXY

DONG YUE (Tug Boat)

Historical Data Records (AUGUST 2021)

Vessel Name	Vessel Type	Report Time	Northing	Easting	Latitude	Longitude	Knots	Source
DONG YUE	Tug Boat	30-AUG-2021 16:18:29	823958.5	819711.5	22.35467	114.01614	3.2	ShipXY
DONG YUE	Tug Boat	30-AUG-2021 16:30:31	824166.4	818555.5	22.35652	114.00472	3.4	ShipXY
DONG YUE	Tug Boat	30-AUG-2021 16:31:36	824194.7	818383	22.35679	114.00324	3.3	ShipXY
DONG YUE	Tug Boat	30-AUG-2021 16:32:41	824228.3	818215.4	22.35681	114.00183	3.3	ShipXY
DONG YUE	Tug Boat	30-AUG-2021 16:33:07	824209.3	818228.6	22.35692	114.00174	3.3	ShipXY
DONG YUE	Tug Boat	30-AUG-2021 16:34:04	824245	818017.4	22.35724	113.99969	3.3	Other
DONG YUE	Tug Boat	30-AUG-2021 16:34:57	824240.5	818040.1	22.3572	113.99991	3.3	ShipXY
DONG YUE	Tug Boat	30-AUG-2021 16:35:01	824268.3	817918.6	22.35745	113.99873	3.3	Other
DONG YUE	Tug Boat	30-AUG-2021 16:36:03	824291.7	817812.5	22.35766	113.9977	3.4	Other
DONG YUE	Tug Boat	30-AUG-2021 16:36:06	824268.3	817919.6	22.3574	113.99874	3.3	ShipXY
DONG YUE	Tug Boat	30-AUG-2021 16:37:09	824291.7	817813.6	22.35766	113.99771	3.4	ShipXY
DONG YUE	Tug Boat	30-AUG-2021 16:37:10	824315.1	817698.2	22.35787	113.99659	3.3	Other
DONG YUE	Tug Boat	30-AUG-2021 16:37:50	824322.9	817630.3	22.35794	113.99593	3.5	Other
DONG YUE	Tug Boat	30-AUG-2021 16:38:43	824331.9	817531.4	22.35802	113.99497	3.4	Other
DONG YUE	Tug Boat	30-AUG-2021 16:41:23	824376.6	817254.4	22.35821	113.99228	3.5	Other
DONG YUE	Tug Boat	30-AUG-2021 16:39:48	824333	817532.4	22.35803	113.99498	3.4	ShipXY
DONG YUE	Tug Boat	30-AUG-2021 16:40:00	824335.3	817509.8	22.35805	113.99464	3.4	ShipXY
DONG YUE	Tug Boat	30-AUG-2021 16:40:03	824355.3	817393.4	22.35823	113.99636	3.7	Other
DONG YUE	Tug Boat	30-AUG-2021 16:40:43	824369.8	817322.3	22.35836	113.99294	3.5	Other
DONG YUE	Tug Boat	30-AUG-2021 16:41:10	824376.6	817393.4	22.35823	113.99963	3.7	ShipXY
DONG YUE	Tug Boat	30-AUG-2021 16:41:23	824402.7	817254.4	22.35852	113.99228	3.5	Other
DONG YUE	Tug Boat	30-AUG-2021 16:42:57	824402.7	817093.7	22.35865	113.99072	3.6	Other
DONG YUE	Tug Boat	30-AUG-2021 16:43:47	824400	817115.5	22.35863	113.99093	3.4	ShipXY
DONG YUE	Tug Boat	30-AUG-2021 16:44:03	824413.4	816978.4	22.35875	113.9906	3.5	Other
DONG YUE	Tug Boat	30-AUG-2021 16:44:42	824407.8	817023.7	22.3587	113.98864	3.4	ShipXY
DONG YUE	Tug Boat	30-AUG-2021 16:45:07	824413.4	816978.4	22.35875	113.9896	3.5	ShipXY
DONG YUE	Tug Boat	30-AUG-2021 16:45:10	824435.7	816862	22.35895	113.98847	3.4	Other
DONG YUE	Tug Boat	30-AUG-2021 16:46:03	824445.8	816771.4	22.35904	113.97949	3.2	Other
DONG YUE	Tug Boat	30-AUG-2021 16:46:54	824444.7	816794	22.35903	113.98781	3.4	ShipXY
DONG YUE	Tug Boat	30-AUG-2021 16:46:57	824452.6	816678.7	22.3591	113.98669	3.5	Other
DONG YUE	Tug Boat	30-AUG-2021 16:47:07	824465.8	816772.4	22.35904	113.9876	3.2	ShipXY
DONG YUE	Tug Boat	30-AUG-2021 16:48:03	824466	816563.3	22.35922	113.98557	3.3	Other
DONG YUE	Tug Boat	30-AUG-2021 16:48:28	824452.6	816633.4	22.35915	113.98625	3.3	ShipXY
DONG YUE	Tug Boat	30-AUG-2021 16:48:30	824470.5	816518	22.35926	113.98513	3.4	Other
DONG YUE	Tug Boat	30-AUG-2021 16:49:35	824470.5	816519.3	22.35926	113.98514	3.4	ShipXY
DONG YUE	Tug Boat	30-AUG-2021 16:50:03	824479.6	816354.3	22.35934	113.98354	3.4	Other
DONG YUE	Tug Boat	30-AUG-2021 16:50:42	824474	816401.6	22.35929	113.984	3.3	ShipXY
DONG YUE	Tug Boat	30-AUG-2021 16:50:56	824499.6	816261.6	22.35952	113.98254	3.4	Other
DONG YUE	Tug Boat	30-AUG-2021 16:51:23	824518.5	816216.3	22.35969	113.9822	3.4	Other
DONG YUE	Tug Boat	30-AUG-2021 16:52:54	824519.7	816167.9	22.3597	113.98173	3.6	ShipXY
DONG YUE	Tug Boat	30-AUG-2021 16:53:10	824546.4	816016.5	22.35994	113.98026	3.8	Other
DONG YUE	Tug Boat	30-AUG-2021 16:53:49	824526.4	816067	22.35976	113.98075	3.6	ShipXY
DONG YUE	Tug Boat	30-AUG-2021 16:54:03	824539.6	815932.2	22.3605	113.97945	3.7	Other
DONG YUE	Tug Boat	30-AUG-2021 16:54:14	824546.4	816016.5	22.35994	113.98026	3.8	ShipXY
DONG YUE	Tug Boat	30-AUG-2021 16:55:08	824609.7	815933.2	22.36051	113.97945	3.7	ShipXY
DONG YUE	Tug Boat	30-AUG-2021 16:55:09	824661.9	815819.9	22.36098	113.97835	3.6	Other
DONG YUE	Tug Boat	30-AUG-2021 16:56:05	824709.6	815724.2	22.36141	113.97742	3.6	Other
DONG YUE	Tug Boat	30-AUG-2021 16:56:16	824724	815709.8	22.36154	113.97728	3.9	Other
DONG YUE	Tug Boat	30-AUG-2021 16:56:44	824691.8	815740.9	22.3615	113.97766	3.7	ShipXY

DONG YUE (Tug Boat)

Historical Data Records (AUGUST 2021)

Vessel Name	Vessel Type	Report Time	Northing	Easting	Latitude	Longitude	Knots	Source
DONG YUE	Tug Boat	30-AUG-2021 20:14:58	815398	829431.3	22.27743	114.11054	9.5	ShipXY
DONG YUE	Tug Boat	30-AUG-2021 20:17:38	814726	829002.3	22.27136	114.10638	9.8	ShipXY
DONG YUE	Tug Boat	30-AUG-2021 20:20:58	813841.5	828549.4	22.26337	114.10199	10.0	ShipXY
DONG YUE	Tug Boat	30-AUG-2021 20:23:12	812971.8	828180.0	22.25646	114.09808	9.6	ShipXY
DONG YUE	Tug Boat	30-AUG-2021 20:30:33	811336.2	827320.4	22.24074	114.09008	9.6	ShipXY
DONG YUE	Tug Boat	30-AUG-2021 20:42:06	808240.0	826043.2	22.21278	114.07771	9.4	ShipXY
DONG YUE	Tug Boat	30-AUG-2021 20:52:45	805308.3	824984.2	22.18629	114.06746	9.6	ShipXY
DONG YUE	Tug Boat	30-AUG-2021 21:15:08	808958.3	826418.7	22.21601	114.08135	10.1	ShipXY
DONG YUE	Tug Boat	30-AUG-2021 21:29:34	812782	828107.7	22.2538	114.09771	10.1	ShipXY
DONG YUE	Tug Boat	30-AUG-2021 21:36:14	812971.8	828196.4	22.25553	114.09857	10.2	ShipXY
DONG YUE	Tug Boat	30-AUG-2021 21:36:01	814583.4	828995	22.27009	114.10631	10.1	ShipXY
DONG YUE	Tug Boat	30-AUG-2021 21:38:41	815298.3	829428.2	22.27653	114.11051	10.2	ShipXY
DONG YUE	Tug Boat	30-AUG-2021 21:41:47	815988.1	830170.5	22.28231	114.11771	10.4	ShipXY
DONG YUE	Tug Boat	30-AUG-2021 21:44:54	816574.5	830913.7	22.28806	114.12492	9.9	ShipXY
DONG YUE	Tug Boat	30-AUG-2021 21:47:07	817029	831518.7	22.29288	114.13176	9.7	ShipXY
DONG YUE	Tug Boat	30-AUG-2021 21:53:47	818365.4	832926.7	22.30423	114.14445	9.8	ShipXY
DONG YUE	Tug Boat	30-AUG-2021 21:56:55	818954.5	833608.9	22.30992	114.15107	9.7	ShipXY
DONG YUE	Tug Boat	30-AUG-2021 21:59:47	819652.2	834074.8	22.31586	114.15559	9.7	ShipXY
DONG YUE	Tug Boat	30-AUG-2021 22:07:42	818806.0	834065.4	22.30817	114.1555	0.4	ShipXY
DONG YUE	Tug Boat	30-AUG-2021 22:10:53	818804	834064.3	22.3082	114.15549	0.1	ShipXY
DONG YUE	Tug Boat	30-AUG-2021 22:13:26	818802.8	834065.4	22.30819	114.1555	0.0	ShipXY
DONG YUE	Tug Boat	30-AUG-2021 22:15:40	818806.0	834065.4	22.30817	114.1555	0.0	ShipXY
DONG YUE	Tug Boat	30-AUG-2021 22:19:49	818806.0	834066.4	22.30817	114.15551	0.0	ShipXY
DONG YUE	Tug Boat	30-AUG-2021 22:24:40	818799.5	834066.4	22.30816	114.15551	0.0	ShipXY
DONG YUE	Tug Boat	30-AUG-2021 22:28:42	818798.4	834068.5	22.30815	114.15553	0.0	ShipXY
DONG YUE	Tug Boat	30-AUG-2021 22:31:40	818797.3	834068.5	22.30814	114.15553	0.0	ShipXY
DONG YUE	Tug Boat	30-AUG-2021 22:33:10	818797.3	834069.5	22.30814	114.15554	0.0	ShipXY
DONG YUE	Tug Boat	30-AUG-2021 22:36:08	818796.2	834070.5	22.30813	114.15555	0.0	ShipXY
DONG YUE	Tug Boat	30-AUG-2021 22:39:41	818796.2	834070.5	22.30813	114.15555	0.0	ShipXY
DONG YUE	Tug Boat	30-AUG-2021 22:42:41	818795.1	834071.5	22.30812	114.15556	0.0	ShipXY
DONG YUE	Tug Boat	30-AUG-2021 22:47:59	818795.1	834071.5	22.30812	114.15556	0.0	ShipXY
DONG YUE	Tug Boat	30-AUG-2021 22:51:00	818794.0	834072.6	22.30811	114.15557	0.0	ShipXY
DONG YUE	Tug Boat	30-AUG-2021 22:53:55	818794.0	834072.6	22.30811	114.15557	0.0	ShipXY
DONG YUE	Tug Boat	30-AUG-2021 22:56:54	818794.0	834073.6	22.30811	114.15558	0.0	ShipXY
DONG YUE	Tug Boat	30-AUG-2021 22:58:23	818792.9	834073.6	22.30811	114.15558	0.0	ShipXY
DONG YUE	Tug Boat	30-AUG-2021 23:02:49	818792.9	834073.6	22.30811	114.15558	0.0	ShipXY
DONG YUE	Tug Boat	30-AUG-2021 23:05:47	818792.9	834073.6	22.30811	114.15558	0.0	ShipXY
DONG YUE	Tug Boat	30-AUG-2021 23:08:46	818792.9	834073.6	22.30811	114.15558	0.0	ShipXY
DONG YUE	Tug Boat	30-AUG-2021 23:11:43	818791.8	834073.6	22.30809	114.15558	0.0	ShipXY
DONG YUE	Tug Boat	30-AUG-2021 23:14:40	818791.8	834073.6	22.30809	114.15558	0.0	ShipXY
DONG YUE	Tug Boat	30-AUG-2021 23:15:41	818791.8	834073.6	22.30809	114.15558	0.0	ShipXY
DONG YUE	Tug Boat	30-AUG-2021 23:18:54	818791.8	834073.6	22.30809	114.15558	0.0	ShipXY
DONG YUE	Tug Boat	30-AUG-2021 23:21:50	818791.8	834073.6	22.30809	114.15558	0.0	ShipXY
DONG YUE	Tug Boat	30-AUG-2021 23:26:33	818790.7	834074.6	22.30808	114.15559	0.0	ShipXY
DONG YUE	Tug Boat	30-AUG-2021 23:29:30	818790.7	834074.6	22.30808	114.15559	0.0	ShipXY
DONG YUE	Tug Boat	30-AUG-2021 23:31:01	818790.7	834074.6	22.30808	114.15559	0.0	ShipXY
DONG YUE	Tug Boat	30-AUG-2021 23:36:42	818790.7	834074.6	22.30808	114.15559	0.0	ShipXY
DONG YUE	Tug Boat	30-AUG-2021 23:41:24	818790.7	834074.6	22.30808	114.15559	0.0	ShipXY
DONG YUE	Tug Boat	30-AUG-2021 23:44:22	818789.6	834074.6	22.30808	114.15559	0.0	ShipXY
DONG YUE	Tug Boat	30-AUG-2021 23:50:18	818790.7	834074.6	22.30808	114.15559	0.0	ShipXY
DONG YUE	Tug Boat	30-AUG-2021 23:53:16	818790.7	834074.6	22.30808	114.15559	0.0	ShipXY
DONG YUE	Tug Boat	30-AUG-2021 23:56:14	818791.8	834074.6	22.30809	114.15559	0.0	ShipXY
DONG YUE	Tug Boat	30-AUG-2021 23:59:12	818791.8	834074.6	22.30809	114.15559	0.0	ShipXY
DONG YUE	Tug Boat	31-AUG-2021 00:00:01	818791.8	834074.6	22.30809	114.15559	0.0	ShipXY
DONG YUE	Tug Boat	31-AUG-2021 00:06:42	818791.8	834074.6	22.30809	114.15559	0.0	ShipXY
DONG YUE	Tug Boat	31-AUG-2021 00:11:05	818791.8	834074.6	22.30809	114.15559	0.0	ShipXY
DONG YUE	Tug Boat	31-AUG-2021 00:14:01	818791.8	834074.6	22.30809	114.15559	0.0	ShipXY
DONG YUE	Tug Boat	31-AUG-2021 00:18:29	818791.8	834074.6	22.30809	114.15559	0.0	ShipXY

DONG YUE (Tug Boat)

Historical Data Records (AUGUST 2021)

Vessel Name	Vessel Type	Report Time	Northing	Easting	Latitude	Longitude	Knots	Source
DONG YUE	Tug Boat	31-AUG-2021 00:21:42	818790.7	834074.6	22.30808	114.15559	0.0	ShipXY
DONG YUE	Tug Boat	31-AUG-2021 00:24:43	818790.7	834074.6	22.30808	114.15559	0.0	ShipXY
DONG YUE	Tug Boat	31-AUG-2021 00:27:24	818790.7	834074.6	22.30808	114.15559	0.0	ShipXY
DONG YUE	Tug Boat	31-AUG-2021 00:30:21	818790.7	834074.6	22.30808	114.15559	0.0	ShipXY
DONG YUE	Tug Boat	31-AUG-2021 00:36:42	818790.7	834075.7	22.30808	114.1556	0.0	ShipXY
DONG YUE	Tug Boat	31-AUG-2021 00:39:43	818790.7	834075.7	22.30808	114.1556	0.0	ShipXY
DONG YUE	Tug Boat	31-AUG-2021 00:44:30	818790.7	834075.7	22.30808	114.1556	0.0	ShipXY
DONG YUE	Tug Boat	31-AUG-2021 00:48:10	818790.7	834075.7	22.30808	114.1556	0.0	ShipXY
DONG YUE	Tug Boat	31-AUG-2021 00:52:36	818789.6	834076.7	22.30807	114.15561	0.0	ShipXY
DONG YUE	Tug Boat	31-AUG-2021 00:55:43	818789.6	834076.7	22.30807	114.15561	0.0	ShipXY
DONG YUE	Tug Boat	31-AUG-2021 01:03:00	818789.6	834076.7	22.30807	114.15561	0.0	ShipXY
DONG YUE	Tug Boat	31-AUG-2021 01:05:56	818789.6	834076.7	22.30807	114.15561	0.0	ShipXY
DONG YUE	Tug Boat	31-AUG-2021 01:08:55	818788.5	834076.7	22.30806	114.15561	0.0	ShipXY
DONG YUE	Tug Boat	31-AUG-2021 01:12:58	818788.5	834076.7	22.30806	114.15561	0.0	ShipXY
DONG YUE	Tug Boat	31-AUG-2021 01:14:52	818788.5	834076.7	22.30806	114.15561	0.0	ShipXY
DONG YUE	Tug Boat	31-AUG-2021 01:17:48	818788.5	834076.7	22.30806	114.15561	0.0	ShipXY
DONG YUE	Tug Boat	31-AUG-2021 01:21:43	818788.5	834076.7	22.30806	114.15561	0.0	ShipXY
DONG YUE	Tug Boat	31-AUG-2021 01:23:46	818788.5	834076.7	22.30806	114.15561	0.0	ShipXY
DONG YUE	Tug Boat	31-AUG-2021 01:29:42	818788.5	834076.7	22.30806	114.1556	0.0	ShipXY
DONG YUE	Tug Boat	31-AUG-2021 01:32:38	818789.6	834076.7	22.30807	114.1556	0.0	ShipXY
DONG YUE	Tug Boat	31-AUG-2021 01:35:38	818788.5	834075.7	22.30806	114.1556	0.0	ShipXY
DONG YUE	Tug Boat	31-AUG-2021 01:37:07	818788.5	834075.7	22.30806	114.1556	0.0	ShipXY
DONG YUE	Tug Boat	31-AUG-2021 01:41:34	818788.5	834075.7	22.30806	114.1556	0.0	ShipXY
DONG YUE	Tug Boat	31-AUG-2021 01:44:32	818788.5	834075.7	22.30806	114.1556	0.0	ShipXY
DONG YUE	Tug Boat	31-AUG-2021 01:47:29	818789.6	834075.7	22.30807	114.1556	0.0	ShipXY
DONG YUE	Tug Boat	31-AUG-2021 01:50:28	818789.6	834075.7	22.30807	114.1556	0.0	ShipXY
DONG YUE	Tug Boat	31-AUG-2021 01:51:44	818789.6	834075.7	22.30807	114.1556	0.0	ShipXY
DONG YUE	Tug Boat	31-AUG-2021 01:56:25	818789.6	834075.7	22.30807	114.1556	0.0	ShipXY
DONG YUE	Tug Boat	31-AUG-2021 01:59:22	818789.6	834075.7	22.30807	114.1556	0.0	ShipXY
DONG YUE	Tug Boat	31-AUG-2021 02:02:20	818789.6	834074.6	22.30807	114.15559	0.0	ShipXY
DONG YUE	Tug Boat	31-AUG-2021 02:05:19	818789.6	834074.6	22.30807	114.15559	0.0	ShipXY
DONG YUE	Tug Boat	31-AUG-2021 02:06:47	818789.6	834074.6	22.30807	114.15559	0.0	ShipXY
DONG YUE	Tug Boat	31-AUG-2021 02:11:13	818790.7	834074.6	22.30808	114.15559	0.0	ShipXY
DONG YUE	Tug Boat	31-AUG-2021 02:14:12	818790.7	834074.6	22.30808	114.15559	0.0	ShipXY
DONG YUE	Tug Boat	31-AUG-2021 02:15:41	818790.7	834074.6	22.30808	114.15559	0.0	ShipXY
DONG YUE	Tug Boat	31-AUG-2021 02:20:09	818790.7	834074.6	22.30808	114.15559	0.0	ShipXY
DONG YUE	Tug Boat	31-AUG-2021 02:23:44	818789.6	834074.6	22.30807	114.15559	0.0	ShipXY
DONG YUE	Tug Boat	31-AUG-2021 02:26:04	818790.7	834073.6	22.30808	114.15558	0.0	ShipXY
DONG YUE	Tug Boat	31-AUG-2021 02:27:45	818789.6	834073.6	22.30807	114.15558	0.0	ShipXY
DONG YUE	Tug Boat	31-AUG-2021 02:33:43	818789.6	834072.6	22.30807	114.15558	0.0	ShipXY
DONG YUE	Tug Boat	31-AUG-2021 02:37:55	818789.6	834073.6	22.30807	114.15558	0.0	ShipXY
DONG YUE	Tug Boat	31-AUG-2021 02:42:05	818789.6	834073.6	22.30807	114.15558	0.0	ShipXY
DONG YUE	Tug Boat	31-AUG-2021 02:43:52	818789.6	834072.6	22.30807	114.15557	0.0	ShipXY
DONG YUE	Tug Boat	31-AUG-2021 02:46:54	818789.6	834072.6	22.30807	114.15557	0.0	ShipXY
DONG YUE	Tug Boat	31-AUG-2021 02:48:45	818789.6	834072.6	22.30807	114.15557	0.0	ShipXY
DONG YUE	Tug Boat	31-AUG-2021 02:52:47	818789.6	834072.6	22.30807	114.15557	0.0	ShipXY
DONG YUE	Tug Boat	31-AUG-2021 02:54:15	818789.6	834072.6	22.30807	114.15557	0.0	ShipXY
DONG YUE	Tug Boat	31-AUG-2021 02:57:15	818789.6	834072.6	22.30807	114.15557	0.0	ShipXY
DONG YUE	Tug Boat	31-AUG-2021 03:00:45	818789.6	834072.6	22.30807	114.15557	0.0	ShipXY
DONG YUE	Tug Boat	31-AUG-2021 03:04:39	818789.6	834072.6	22.30807	114.15557		

DONG YUE (Tug Boat)

Historical Data Records (AUGUST 2021)

Vessel Name	Vessel Type	Report Time	Northing	Easting	Latitude	Longitude	Knots	Source
DONG YUE	Tug Boat	31-AUG-2021 10:56:47	818297.8	832794.8	22.30359	114.14317	9.6	ShipXY
DONG YUE	Tug Boat	31-AUG-2021 10:59:53	817636.1	832164	22.29765	114.13705	9.6	ShipXY
DONG YUE	Tug Boat	31-AUG-2021 11:02:48	817074.8	831529.1	22.29258	114.13089	9.4	ShipXY
DONG YUE	Tug Boat	31-AUG-2021 11:05:45	816523.5	830793.1	22.28768	114.12375	9.6	ShipXY
DONG YUE	Tug Boat	31-AUG-2021 11:08:21	816048.8	830255	22.28331	114.11853	9.5	ShipXY
DONG YUE	Tug Boat	31-AUG-2021 11:11:13	815414.5	829717.8	22.27758	114.11332	9.3	ShipXY
DONG YUE	Tug Boat	31-AUG-2021 11:14:48	814538.8	829137.2	22.26967	114.10769	9.8	ShipXY
DONG YUE	Tug Boat	31-AUG-2021 11:17:28	813892.4	828691.6	22.26383	114.10337	9.8	ShipXY
DONG YUE	Tug Boat	31-AUG-2021 11:20:48	812971.3	828277.8	22.25551	114.09936	9.5	ShipXY
DONG YUE	Tug Boat	31-AUG-2021 11:23:29	812246	827894.2	22.24891	114.09603	9.5	ShipXY
DONG YUE	Tug Boat	31-AUG-2021 11:28:35	810893.8	827256.2	22.23625	114.08946	9.6	ShipXY
DONG YUE	Tug Boat	31-AUG-2021 12:18:26	804229.4	824017	22.17654	114.05809	0.2	ShipXY
DONG YUE	Tug Boat	31-AUG-2021 12:31:49	804221.7	824019.1	22.17647	114.05811	0.1	ShipXY
DONG YUE	Tug Boat	31-AUG-2021 12:42:10	804212.8	824022.2	22.17639	114.05814	0.2	ShipXY
DONG YUE	Tug Boat	31-AUG-2021 12:55:55	810236.4	827789.8	22.23081	114.09664	9.7	ShipXY
DONG YUE	Tug Boat	31-AUG-2021 13:26:55	811263.7	828361.5	22.24009	114.10018	9.6	ShipXY
DONG YUE	Tug Boat	31-AUG-2021 13:31:22	812495.9	828864.1	22.25122	114.10505	9.7	ShipXY
DONG YUE	Tug Boat	31-AUG-2021 13:35:48	813744.8	829330.6	22.2625	114.10957	9.6	ShipXY
DONG YUE	Tug Boat	31-AUG-2021 13:41:47	815487.5	829866.3	22.27824	114.11476	10.1	ShipXY
DONG YUE	Tug Boat	31-AUG-2021 13:44:29	816097.5	830400.3	22.28375	114.11994	9.7	ShipXY
DONG YUE	Tug Boat	31-AUG-2021 13:47:47	816711.7	831189.9	22.2893	114.12759	9.7	ShipXY
DONG YUE	Tug Boat	31-AUG-2021 13:50:53	817270.7	831880.5	22.29435	114.1343	9.2	ShipXY
DONG YUE	Tug Boat	31-AUG-2021 13:53:48	817837.8	832503.1	22.29943	114.14034	9.5	ShipXY
DONG YUE	Tug Boat	31-AUG-2021 13:56:53	818376.8	833242	22.30426	114.14751	9.7	ShipXY
DONG YUE	Tug Boat	31-AUG-2021 13:57:20	818422	833363.6	22.30475	114.14869	9.6	ShipXY
DONG YUE	Tug Boat	31-AUG-2021 13:59:48	819034.3	833713	22.31028	114.15208	9.6	ShipXY
DONG YUE	Tug Boat	31-AUG-2021 14:02:53	819712	834187.1	22.3164	114.15668	5	ShipXY
DONG YUE	Tug Boat	31-AUG-2021 14:05:57	819642	834107.7	22.31577	114.15591	4.5	ShipXY
DONG YUE	Tug Boat	31-AUG-2021 14:08:37	819219.3	833756.3	22.31195	114.1525	9	ShipXY
DONG YUE	Tug Boat	31-AUG-2021 14:11:56	818591.5	833114.3	22.30628	114.14627	8.8	ShipXY
DONG YUE	Tug Boat	31-AUG-2021 14:14:49	818084.5	832478.4	22.3017	114.1401	9.4	ShipXY
DONG YUE	Tug Boat	31-AUG-2021 14:17:30	817611.8	831865.2	22.29734	114.13415	9.4	ShipXY
DONG YUE	Tug Boat	31-AUG-2021 14:20:49	816942.1	831135.4	22.29138	114.12707	9.5	ShipXY
DONG YUE	Tug Boat	31-AUG-2021 14:23:57	816313.3	830542.6	22.2857	114.12132	8.6	ShipXY
DONG YUE	Tug Boat	31-AUG-2021 14:26:36	815841.8	830000.4	22.28144	114.11606	8.8	ShipXY
DONG YUE	Tug Boat	31-AUG-2021 14:29:56	815093.5	829500.2	22.27468	114.11121	8.9	ShipXY
DONG YUE	Tug Boat	31-AUG-2021 14:31:16	814753.6	829352.7	22.27161	114.10978	9	ShipXY
DONG YUE	Tug Boat	31-AUG-2021 14:39:57	812501.9	828484.8	22.25129	114.10137	8.9	ShipXY
DONG YUE	Tug Boat	31-AUG-2021 14:47:57	810518.9	827544.6	22.23336	114.09226	9	ShipXY
DONG YUE	Tug Boat	31-AUG-2021 15:18:27	804663.6	823827.6	22.18046	114.05625	4	ShipXY
DONG YUE	Tug Boat	31-AUG-2021 15:22:36	804621.6	823780.1	22.18008	114.05579	4	ShipXY
DONG YUE	Tug Boat	31-AUG-2021 15:39:13	804435.7	823637.7	22.17784	114.05441	8	ShipXY
DONG YUE	Tug Boat	31-AUG-2021 16:08:55	819034.3	833713	22.31028	114.05272	0.3	ShipXY
DONG YUE	Tug Boat	31-AUG-2021 17:13:40	807917.7	825800.3	22.20596	114.07623	9.6	ShipXY
DONG YUE	Tug Boat	31-AUG-2021 17:22:13	810159.3	827083.6	22.23011	114.08779	9.9	ShipXY
DONG YUE	Tug Boat	31-AUG-2021 17:33:34	813086.2	828816	22.25655	114.10458	9.8	ShipXY
DONG YUE	Tug Boat	31-AUG-2021 17:38:27	814385.8	829566.9	22.26829	114.11186	9.8	ShipXY
DONG YUE	Tug Boat	31-AUG-2021 17:44:01	815948	830215.8	22.2824	114.11815	9.9	ShipXY
DONG YUE	Tug Boat	31-AUG-2021 17:49:57	817611.8	831122	22.2902	114.12604	10.1	ShipXY
DONG YUE	Tug Boat	31-AUG-2021 17:50:54	817379	831793	22.29533	114.13345	9.4	ShipXY
DONG YUE	Tug Boat	31-AUG-2021 17:53:47	817987.1	832403.2	22.30082	114.13937	9.8	ShipXY
DONG YUE	Tug Boat	31-AUG-2021 17:56:54	818511.5	833128.7	22.30619	114.14641	9.7	ShipXY
DONG YUE	Tug Boat	31-AUG-2021 17:59:47	819170.5	833741.9	22.31151	114.15236	9.7	ShipXY
DONG YUE	Tug Boat	31-AUG-2021 18:02:59	819751.8	834395.3	22.31676	114.15676	1.8	ShipXY
DONG YUE	Tug Boat	31-AUG-2021 18:05:46	819384.2	833800.7	22.3153	114.15293	1.8	ShipXY
DONG YUE	Tug Boat	31-AUG-2021 18:08:53	818472.9	833548.1	22.30521	114.15048	10.1	ShipXY
DONG YUE	Tug Boat	31-AUG-2021 18:10:13	818289.1	833446	22.30355	114.14949	9.7	ShipXY
DONG YUE	Tug Boat	31-AUG-2021 18:13:39	818285.8	833432.6	22.30352	114.14936	0.1	ShipXY
DONG YUE	Tug Boat	31-AUG-2021 18:16:47	818290.2	833438.8	22.30356	114.14942	0.1	ShipXY

DONG YUE (Tug Boat)

Historical Data Records (AUGUST 2021)

Vessel Name	Vessel Type	Report Time	Northing	Easting	Latitude	Longitude	Knots	Source
DONG YUE	Tug Boat	31-AUG-2021 18:18:06	818295.8	833442.9	22.30361	114.14946	0.1	ShipXY
DONG YUE	Tug Boat	31-AUG-2021 18:22:33	818302.4	833447	22.30367	114.1495	0.3	ShipXY
DONG YUE	Tug Boat	31-AUG-2021 18:25:49	818298	833447	22.30363	114.1495	0.1	ShipXY
DONG YUE	Tug Boat	31-AUG-2021 18:28:18	818301.4	833445	22.30358	114.14952	0.1	ShipXY
DONG YUE	Tug Boat	31-AUG-2021 18:32:56	818290.2	833438.8	22.30356	114.14942	0.1	ShipXY
DONG YUE	Tug Boat	31-AUG-2021 18:37:23	818329.3	833436.7	22.30359	114.1494	0.2	ShipXY
DONG YUE	Tug Boat	31-AUG-2021 18:41:50	818291.4	833432.6	22.30357	114.14936	0.1	ShipXY
DONG YUE	Tug Boat	31-AUG-2021 18:46:49	818302.4	833432.6	22.30367	114.14936	0.1	ShipXY
DONG YUE	Tug Boat	31-AUG-2021 18:49:47	818303.5	833432.6	22.30368	114.14936	0.3	ShipXY
DONG YUE	Tug Boat	31-AUG-2021 18:53:41	818303.5	833428.5	22.30368	114.14932	0.2	ShipXY
DONG YUE	Tug Boat	31-AUG-2021 18:55:49	818302.4	833427.5	22.30367	114.14931	0.1	ShipXY
DONG YUE	Tug Boat	31-AUG-2021 18:58:09	818304.6	833426.4	22.30369	114.1493	0.2	ShipXY
DONG YUE	Tug Boat	31-AUG-2021 19:01:49	818304.6	833423.3	22.30369	114.14926	0.3	ShipXY
DONG YUE	Tug Boat	31-AUG-2021 19:05:33	818302.4	833418.2	22.30367	114.14922	0.2	ShipXY
DONG YUE	Tug Boat	31-AUG-2021 19:09:49	818293.6	833415.1	22.30359	114.14919	0.3	ShipXY
DONG YUE	Tug Boat	31-AUG-2021 19:13:48	818298	833415.1	22.30363	114.14919	0.3	ShipXY
DONG YUE	Tug Boat	31-AUG-2021 19:17:25	818302.4	833418.2	22.30367	114.14922	0.1	ShipXY
DONG YUE	Tug Boat	31-AUG-2021 19:19:50	818302.4	833418.2	22.30367	114.14922	0.1	ShipXY
DONG YUE	Tug Boat	31-AUG-2021 19:23:23	818298	833423.3	22.30363	114.14925	0.1	ShipXY
DONG YUE	Tug Boat	31-AUG-2021 19:26:58	818291.4	833420.5	22.30362	114.14919	0.1	ShipXY
DONG YUE	Tug Boat	31-AUG-2021 19:31:15	818298	833431.6	22.30363	114.14935	0.1	ShipXY
DONG YUE	Tug Boat	31-AUG-2021 19:35:14	818301.3	833434.7	22.30366	114.14938	0.1	ShipXY
DONG YUE	Tug Boat	31-AUG-2021 19:37:50	818300.2	833433.7	22.30365	114.14937	0.1	ShipXY
DONG YUE	Tug Boat	31-AUG-2021 19:41:50	818016.7	833516	22.30109	114.15017	9.7	ShipXY
DONG YUE	Tug Boat	31-AUG-2021 19:44:56	81759.6	833753.9	22.29335	114.15248	9.6	ShipXY
DONG YUE	Tug Boat	31-AUG-2021 19:46:46	81717.7	833913.8	22.28572	114.15405	9.5	ShipXY
DONG YUE	Tug Boat	31-AUG-2021 19:48:53	816528.4	833954.8	22.28765	114.15443	0	ShipXY
DONG YUE	Tug Boat	31-AUG-2021 19:52:51	816526.2	833953.7	22.28763	114.15442	0	ShipXY
DONG YUE	Tug Boat	31-AUG-2021 19:56:21	816258.8	833950.7	22.28765	114.15439	0.2	ShipXY
DONG YUE	Tug Boat	31-AUG-2021 20:00:00	816738.8	833900.2	22.28955	114.1539	8.2	ShipXY
DONG YUE	Tug Boat	31-AUG-2021 20:02:54	817039	833154.2	22.29226	114.14666	9.8	ShipXY
DONG YUE	Tug Boat	31-AUG-2021 20:05:46	816928.3	832280.3	22.29157	114.13818	10	ShipXY
DONG YUE	Tug Boat	31-AUG-2021 20:08:54	816795.9	831357.9	22.29006	114.1293	9.4	ShipXY
DONG YUE	Tug Boat	31-AUG-2021 20:12:00	816329.9	830576.6	22.28585	114.12165	9.6	ShipXY
DONG YUE	Tug Boat	31-AUG-2021 20:13:53	815946.9	830180.8	22.28239	114.11781	9.6	ShipXY
DONG YUE	Tug Boat	31-AUG-2021 20:16:40	812649.7	829649.7	22.27647	114.11266	9.7	ShipXY
DONG YUE	Tug Boat	31-AUG-2021 20:20:41	814224.2	828900.3	22.28728	114.10645	9.8	ShipXY
DONG YUE	Tug Boat	31-AUG-2021 20:23:07	813671	828575.1	22.26183	114.10622	9.9	ShipXY
DONG YUE	Tug Boat	31-AUG-2021 20:26:54	812681.3	827995.3	22.25289	114.09662	9.7	ShipXY
DONG YUE	Tug Boat	31-AUG-2021 20:28:27	812278.3	827756.9	22.24925	114.09431	9.9	ShipXY
DONG YUE	Tug Boat	31-AUG-2021 20:32:54	81184.7	826992.5	22.23997	114.0869	9.9	ShipXY
DONG YUE	Tug Boat	31-AUG-2021 20:40:14	809165.5	826101.8	22.2311	114.07746	9.7	ShipXY
DONG YUE	Tug Boat	31-AUG-2021 20:41:48	808774.8	825783.7	22.22176	114.07519	9.9	ShipXY
DONG YUE	Tug Boat	31-AUG-2021 20:52:59	805720.7	824230.4	22.21901	114.06102	9.7	ShipXY
DONG YUE	Tug Boat	31-AUG-2021 21:03:54	804000.4	824092.8	22.1826	114.05882	9.8	ShipXY
DONG YUE	Tug Boat	31-AUG-2021 21:16:21	808159	823946.2	22.12104	114.07677	9.6	ShipXY
DONG YUE	Tug Boat	31-AUG-2021 21:28:09	811153.3	827829.5	22.23909	114.09502	9.6	ShipXY
DONG YUE	Tug Boat	31-AUG-2021 21:35:02	812991.8	828149.4	22.25488	114.10554	9.7	ShipXY
DONG YUE	Tug Boat	31-AUG-2021 21:37:03	813458.1	829131.5	22.25991	114.10764	9.6	ShipXY
DONG YUE	Tug Boat	31-AUG-2021 21:37:54	813700.5					

Hai Yang Shi You 698 (Anchor Handling Tug)

Historical Data Records (AUGUST 2021)

Vessel Name	Vessel Type	Report Time	Northing	Easting	Latitude	Longitude	Knots	Source
HAI YANG SHI YOU 698	Anchor Handling Tug	01-AUG-2021 07:34:55	802553.2	817086.4	22.16134	113.99091	0.3	ShipYK
HAI YANG SHI YOU 698	Anchor Handling Tug	01-AUG-2021 07:35:08	802553.2	817086.4	22.16134	113.99091	0.3	ShipYK
HAI YANG SHI YOU 698	Anchor Handling Tug	01-AUG-2021 07:46:56	802544.3	817085.5	22.16144	113.99094	0.4	ShipYK
HAI YANG SHI YOU 698	Anchor Handling Tug	01-AUG-2021 07:52:58	802556.5	817088.5	22.16137	113.99094	0.3	ShipYK
HAI YANG SHI YOU 698	Anchor Handling Tug	01-AUG-2021 07:58:55	802552.1	817085.4	22.16133	113.99090	0.5	ShipYK
HAI YANG SHI YOU 698	Anchor Handling Tug	01-AUG-2021 08:04:56	802552.1	817086.4	22.16133	113.99091	0.3	ShipYK
HAI YANG SHI YOU 698	Anchor Handling Tug	01-AUG-2021 08:10:56	802552.1	817087.5	22.16133	113.99092	0.4	ShipYK
HAI YANG SHI YOU 698	Anchor Handling Tug	01-AUG-2021 08:11:06	802552.1	817087.5	22.16133	113.99092	0.4	ShipYK
HAI YANG SHI YOU 698	Anchor Handling Tug	01-AUG-2021 08:14:00	802554.3	817087.5	22.16135	113.99092	0.2	ShipYK
HAI YANG SHI YOU 698	Anchor Handling Tug	01-AUG-2021 08:28:56	802555.4	817090.6	22.16136	113.99095	0.2	ShipYK
HAI YANG SHI YOU 698	Anchor Handling Tug	01-AUG-2021 08:34:56	802552.1	817088.5	22.16133	113.99093	0.3	ShipYK
HAI YANG SHI YOU 698	Anchor Handling Tug	01-AUG-2021 08:43:06	802559.9	817091.6	22.16144	113.99096	0.2	ShipYK
HAI YANG SHI YOU 698	Anchor Handling Tug	01-AUG-2021 08:46:57	802552.1	817093.6	22.16133	113.99098	0.3	ShipYK
HAI YANG SHI YOU 698	Anchor Handling Tug	01-AUG-2021 08:52:56	802552.1	817088.5	22.16133	113.99094	0.3	ShipYK
HAI YANG SHI YOU 698	Anchor Handling Tug	01-AUG-2021 08:56:16	802555.4	817086.4	22.16136	113.99091	0.4	ShipYK
HAI YANG SHI YOU 698	Anchor Handling Tug	01-AUG-2021 09:06:06	802553.2	817088.5	22.16134	113.99094	0.3	ShipYK
HAI YANG SHI YOU 698	Anchor Handling Tug	01-AUG-2021 09:23:06	802559.9	817093.7	22.16144	113.99098	0.4	ShipYK
HAI YANG SHI YOU 698	Anchor Handling Tug	01-AUG-2021 09:26:06	802556.5	817092.6	22.16137	113.99097	0.5	ShipYK
HAI YANG SHI YOU 698	Anchor Handling Tug	01-AUG-2021 09:52:56	802559.9	817091.6	22.16144	113.99096	0.2	ShipYK
HAI YANG SHI YOU 698	Anchor Handling Tug	01-AUG-2021 10:03:56	802562.1	817082.3	22.16142	113.99087	0.3	ShipYK
HAI YANG SHI YOU 698	Anchor Handling Tug	01-AUG-2021 10:11:06	802562.1	817082.3	22.16142	113.99087	0.3	ShipYK
HAI YANG SHI YOU 698	Anchor Handling Tug	01-AUG-2021 10:28:55	802599.7	817087.5	22.16176	113.99092	0.4	ShipYK
HAI YANG SHI YOU 698	Anchor Handling Tug	01-AUG-2021 10:31:06	802599.7	817087.5	22.16176	113.99092	0.4	ShipYK
HAI YANG SHI YOU 698	Anchor Handling Tug	01-AUG-2021 10:41:09	802592.8	817096.8	22.16169	113.99101	0.3	ShipYK
HAI YANG SHI YOU 698	Anchor Handling Tug	01-AUG-2021 10:44:06	802595.3	817090.6	22.16172	113.99095	0.2	ShipYK
HAI YANG SHI YOU 698	Anchor Handling Tug	01-AUG-2021 10:50:08	802601.9	817088.6	22.16178	113.99093	0.3	ShipYK
HAI YANG SHI YOU 698	Anchor Handling Tug	01-AUG-2021 11:01:55	802604.2	817090.6	22.1618	113.99095	0.4	ShipYK
HAI YANG SHI YOU 698	Anchor Handling Tug	01-AUG-2021 11:11:09	802586.8	817088.5	22.16179	113.99093	0.3	ShipYK
HAI YANG SHI YOU 698	Anchor Handling Tug	01-AUG-2021 11:12:30	802608.6	817083.4	22.16184	113.99088	0.3	ShipYK
HAI YANG SHI YOU 698	Anchor Handling Tug	01-AUG-2021 11:19:55	802624.1	817070.2	22.16198	113.99075	0.1	ShipYK
HAI YANG SHI YOU 698	Anchor Handling Tug	01-AUG-2021 11:32:07	802616.4	817074.1	22.16191	113.99079	0.3	ShipYK
HAI YANG SHI YOU 698	Anchor Handling Tug	01-AUG-2021 11:34:09	802614.4	817081.3	22.16189	113.99088	0.2	ShipYK
HAI YANG SHI YOU 698	Anchor Handling Tug	01-AUG-2021 11:56:09	802615.9	817082.4	22.16196	113.99087	0.2	ShipYK
HAI YANG SHI YOU 698	Anchor Handling Tug	01-AUG-2021 12:05:09	802615.2	817084.4	22.16189	113.99089	0.3	ShipYK
HAI YANG SHI YOU 698	Anchor Handling Tug	01-AUG-2021 12:05:11	802615.2	817084.4	22.16189	113.99089	0.3	ShipYK
HAI YANG SHI YOU 698	Anchor Handling Tug	01-AUG-2021 12:12:56	802617.4	817081.3	22.16197	113.99086	0.5	ShipYK
HAI YANG SHI YOU 698	Anchor Handling Tug	01-AUG-2021 12:29:09	802618.6	817085.5	22.16193	113.99090	0.2	ShipYK
HAI YANG SHI YOU 698	Anchor Handling Tug	01-AUG-2021 12:35:09	802623.8	817086.5	22.16197	113.99091	0.1	ShipYK
HAI YANG SHI YOU 698	Anchor Handling Tug	01-AUG-2021 12:47:09	802611.9	817081.3	22.16187	113.99086	0.4	ShipYK
HAI YANG SHI YOU 698	Anchor Handling Tug	01-AUG-2021 13:05:06	802610.8	817084.4	22.16186	113.99089	0.2	ShipYK
HAI YANG SHI YOU 698	Anchor Handling Tug	01-AUG-2021 13:05:06	802610.8	817083.4	22.16195	113.99083	0.3	ShipYK
HAI YANG SHI YOU 698	Anchor Handling Tug	01-AUG-2021 13:14:09	802626.3	817078.3	22.162	113.99083	0.3	ShipYK
HAI YANG SHI YOU 698	Anchor Handling Tug	01-AUG-2021 13:17:07	802627.4	817077.2	22.16201	113.99077	0.2	ShipYK
HAI YANG SHI YOU 698	Anchor Handling Tug	01-AUG-2021 13:36:25	802631.5	817065.9	22.16205	113.99071	0.3	ShipYK
HAI YANG SHI YOU 698	Anchor Handling Tug	01-AUG-2021 13:52:56	802635.2	817061.8	22.16208	113.99067	0.3	ShipYK
HAI YANG SHI YOU 698	Anchor Handling Tug	01-AUG-2021 13:59:09	802615.2	817081.3	22.16189	113.99086	0.4	ShipYK
HAI YANG SHI YOU 698	Anchor Handling Tug	01-AUG-2021 14:05:09	802592.8	817096.8	22.16169	113.99101	0.3	ShipYK
HAI YANG SHI YOU 698	Anchor Handling Tug	01-AUG-2021 14:10:09	802617.4	817084.4	22.16192	113.99082	0.2	ShipYK
HAI YANG SHI YOU 698	Anchor Handling Tug	01-AUG-2021 14:23:10	802588.9	817088.5	22.16167	113.99093	0.3	ShipYK
HAI YANG SHI YOU 698	Anchor Handling Tug	01-AUG-2021 14:24:00	802599.7	817092.7	22.16176	113.99097	0.2	ShipYK
HAI YANG SHI YOU 698	Anchor Handling Tug	01-AUG-2021 14:35:09	802606.4	817086.5	22.16182	113.99091	0.4	ShipYK
HAI YANG SHI YOU 698	Anchor Handling Tug	01-AUG-2021 14:41:09	802617.4	817084.4	22.16192	113.99082	0.2	ShipYK
HAI YANG SHI YOU 698	Anchor Handling Tug	01-AUG-2021 14:47:09	802597.5	817092.7	22.16174	113.99097	0.3	ShipYK
HAI YANG SHI YOU 698	Anchor Handling Tug	01-AUG-2021 15:04:06	802586.8	817096.8	22.16164	113.99101	0.5	ShipYK
HAI YANG SHI YOU 698	Anchor Handling Tug	01-AUG-2021 15:05:06	802586.8	817096.8	22.16164	113.99101	0.5	ShipYK
HAI YANG SHI YOU 698	Anchor Handling Tug	01-AUG-2021 15:37:10	802594.2	817098.8	22.16171	113.99101	0.5	ShipYK
HAI YANG SHI YOU 698	Anchor Handling Tug	01-AUG-2021 15:42:09	802605.4	817096.8	22.16177	113.99102	0.2	ShipYK
HAI YANG SHI YOU 698	Anchor Handling Tug	01-AUG-2021 15:46:55	802587.5	817096.8	22.16165	113.99101	0.4	ShipYK
HAI YANG SHI YOU 698	Anchor Handling Tug	01-AUG-2021 15:52:56	802588.9	817093.7	22.16167	113.99098	0.4	ShipYK

Hai Yang Shi You 698 (Anchor Handling Tug)

Historical Data Records (AUGUST 2021)

Vessel Name	Vessel Type	Report Time	Northing	Easting	Latitude	Longitude	Knots	Source
HAI YANG SHI YOU 698	Anchor Handling Tug	01-AUG-2021 15:53:07	802588.9	817093.7	22.16167	113.99098	0.4	ShipYK
HAI YANG SHI YOU 698	Anchor Handling Tug	01-AUG-2021 16:05:07	802596.4	817094.7	22.16173	113.99097	0.2	ShipYK
HAI YANG SHI YOU 698	Anchor Handling Tug	01-AUG-2021 16:14:08	802603	817093.7	22.16179	113.99098	0.5	ShipYK
HAI YANG SHI YOU 698	Anchor Handling Tug	01-AUG-2021 16:34:56	802576.5	817096.8	22.16155	113.99101	0.6	ShipYK
HAI YANG SHI YOU 698	Anchor Handling Tug	01-AUG-2021 16:52:56	802583.5	817094.7	22.16163	113.99099	0.2	ShipYK
HAI YANG SHI YOU 698	Anchor Handling Tug	01-AUG-2021 17:04:56	802582	817095.7	22.1616	113.991	0.6	ShipYK
HAI YANG SHI YOU 698	Anchor Handling Tug	01-AUG-2021 17:05:06	802582	817095.7	22.1616	113.991	0.6	ShipYK
HAI YANG SHI YOU 698	Anchor Handling Tug	01-AUG-2021 17:17:14	802569.8	817095.7	22.16149	113.991	0.3	ShipYK
HAI YANG SHI YOU 698	Anchor Handling Tug	01-AUG-2021 17:28:55	802570.9	817091.6	22.1615	113.99096	0.3	ShipYK
HAI YANG SHI YOU 698	Anchor Handling Tug	01-AUG-2021 17:55:56	802564.3	817092.6	22.16144	113.99097	0.7	ShipYK
HAI YANG SHI YOU 698	Anchor Handling Tug	01-AUG-2021 18:01:56	802565.4	817088.5	22.16145	113.99094	0.8	ShipYK
HAI YANG SHI YOU 698	Anchor Handling Tug	01-AUG-2021 18:16:56	802563.2	817092.6	22.16144	113.99092	0.4	ShipYK
HAI YANG SHI YOU 698	Anchor Handling Tug	01-AUG-2021 18:22:55	802563.2	817092.6	22.16143	113.99097	0.5	ShipYK
HAI YANG SHI YOU 698	Anchor Handling Tug	01-AUG-2021 18:26:09	802563.2	817092.6	22.16143	113.99097	0.5	ShipYK
HAI YANG SHI YOU 698	Anchor Handling Tug	01-AUG-2021 18:43:56	802553.2	817081.3	22.16134	113.99086	0.3	ShipYK
HAI YANG SHI YOU 698	Anchor Handling Tug	01-AUG-2021 18:56:06	802548.8	817078.2	22.1613	113.99083	0.5	ShipYK
HAI YANG SHI YOU 698	Anchor Handling Tug	01-AUG-2021 19:14:06	802549.8	817071.2	22.16131	113.99076	0.2	ShipYK
HAI YANG SHI YOU 698	Anchor Handling Tug	01-AUG-2021 19:20:08	802548.8	817068.9	22.1613	113.99074	0.4	ShipYK
HAI YANG SHI YOU 698	Anchor Handling Tug	01-AUG-2021 19:29:08	802552.1	817068.4	22.16133	113.9907	0.2	ShipYK
HAI YANG SHI YOU 698	Anchor Handling Tug	01-AUG-2021 19:53:08	802564.3	817083.3	22.16144	113.99088	0.4	ShipYK
HAI YANG SHI YOU 698	Anchor Handling Tug	01-AUG-2021 20:11:07	802586.8	817094.7	22.16175	113.99099	0.5	ShipYK
HAI YANG SHI YOU 698	Anchor Handling Tug	01-AUG-2021 20:26:07	802619.7	817081.4	22.16194	113.99086	0.4	ShipYK
HAI YANG SHI YOU 698	Anchor Handling Tug	01-AUG-2021 20:50:07	802552.1	817081.3	22.16144	113.99092	0.2	ShipYK
HAI YANG SHI YOU 698	Anchor Handling Tug	01-AUG-2021 20:41:08	802612.9	817077.2	22.16196	113.99082	0.3	ShipYK
HAI YANG SHI YOU 698	Anchor Handling Tug	01-AUG-2021 20:47:10	802620.8	817078.3	22.16195	113.99083	0.3	ShipYK
HAI YANG SHI YOU 698	Anchor Handling Tug	01-AUG-2021 20:56:11	802626.3	817080.3	22.162	113.99085	0.4	ShipYK
HAI YANG SHI YOU 698	Anchor Handling Tug	01-AUG-2021 20:59:09	802627.4	817078.3	22.16201	113.99083	0.4	ShipYK
HAI YANG SHI YOU 698	Anchor Handling Tug	01-AUG-2021 21:08:13	802618.6	817084.4	22.16194	113.99087	0.3	ShipYK
HAI YANG SHI YOU 698	Anchor Handling Tug	01-AUG-2021 21:09:46	802621.9	817077.2	22.16196	113.99082	0.3	ShipYK
HAI YANG SHI YOU 698	Anchor Handling Tug	01-AUG-2021 21:17:08	802618.6	817080.3	22.16193	113.99085	0.2	ShipYK
HAI YANG SHI YOU 698	Anchor Handling Tug	01-AUG-2021 21:32:08	802607.5	817086.5	22.16183	113.99091	0.2	ShipYK
HAI YANG SHI YOU 698	Anchor Handling Tug	01-AUG-2021 21:38:09	802613.5	817081.3	22.16189	113.99088	0.2	ShipYK
HAI YANG SHI YOU 698	Anchor Handling Tug	01-AUG-2021 21:41:11	802614.1	817086.5	22.16189	113.99091	0.3	ShipYK
HAI YANG SHI YOU 698	Anchor Handling Tug	01-AUG-2021 21:50:08	802610.8	817080.3	22.16186	113.99085	0.2	ShipYK
HAI YANG SHI YOU 698	Anchor Handling Tug	01-AUG-2021 21:56:07	802606.3	817083.4	22.16181	113.99088	0.3	ShipYK
HAI YANG SHI YOU 698	Anchor Handling Tug	01-AUG-2021 22:02:10	802613.5	817079.3	22.16189	113.99094	0.3	ShipYK
HAI YANG SHI YOU 698	Anchor Handling Tug	01-AUG-2021 22:11:08	802614.1	817084.4	22.16189	113.99087	0.6	ShipYK
HAI YANG SHI YOU 698	Anchor Handling Tug	01-AUG-2021 22:14:08	802608.6	817084.4	22.16184	113.99089	0.7	ShipYK
HAI YANG SHI YOU 698	Anchor Handling Tug	01-AUG-2021 22:26:08	802608.6	817093.7	22.16184	113.99098	0.4	ShipYK
HAI YANG SHI YOU 698	Anchor Handling Tug	01-AUG-2021 22:35:07	802613.5	817088.6	22.16188	113.99093	0.2	ShipYK
HAI YANG SHI YOU 698	Anchor Handling Tug	01-AUG-2021 22:56:11	802608.7	81707				

Hai Yang Shi You 698 (Anchor Handling Tug)

Historical Data Records (AUGUST 2021)

Vessel Name	Vessel Type	Report Time	Northing	Easting	Latitude	Longitude	Knots	Source
HAI YANG SHI YOU 698	Anchor Handling Tug	02-AUG-2021 15:53:11	802631.9	817061.8	22.16205	113.99076	0.4	ShipKY
HAI YANG SHI YOU 698	Anchor Handling Tug	02-AUG-2021 16:05:12	802626.8	817074.1	22.162	113.99078	0.3	ShipKY
HAI YANG SHI YOU 698	Anchor Handling Tug	02-AUG-2021 16:11:11	802627.4	817074.1	22.16201	113.99079	0.5	ShipKY
HAI YANG SHI YOU 698	Anchor Handling Tug	02-AUG-2021 16:17:11	802630.8	817063.8	22.16204	113.99069	0.3	ShipKY
HAI YANG SHI YOU 698	Anchor Handling Tug	02-AUG-2021 16:23:12	802626.3	817071	22.162	113.99076	0.2	ShipKY
HAI YANG SHI YOU 698	Anchor Handling Tug	02-AUG-2021 16:26:10	802628.9	817066.9	22.16196	113.99072	0.7	ShipKY
HAI YANG SHI YOU 698	Anchor Handling Tug	02-AUG-2021 16:35:11	802627.4	817065.9	22.16201	113.99071	0.2	ShipKY
HAI YANG SHI YOU 698	Anchor Handling Tug	02-AUG-2021 16:38:09	802628.5	817063.8	22.16202	113.99069	0.6	ShipKY
HAI YANG SHI YOU 698	Anchor Handling Tug	02-AUG-2021 16:41:09	802629.7	817061.8	22.16203	113.99067	0.6	ShipKY
HAI YANG SHI YOU 698	Anchor Handling Tug	02-AUG-2021 16:53:11	802625.2	817065.9	22.16199	113.99071	0.6	ShipKY
HAI YANG SHI YOU 698	Anchor Handling Tug	02-AUG-2021 16:56:12	802627.4	817071	22.16201	113.99076	0.3	ShipKY
HAI YANG SHI YOU 698	Anchor Handling Tug	02-AUG-2021 17:05:12	802626.8	817064.9	22.162	113.99078	0.4	ShipKY
HAI YANG SHI YOU 698	Anchor Handling Tug	02-AUG-2021 17:08:11	802627.4	817069	22.16201	113.99074	0.4	ShipKY
HAI YANG SHI YOU 698	Anchor Handling Tug	02-AUG-2021 17:17:24	802629.6	817070	22.16203	113.99075	0.8	ShipKY
HAI YANG SHI YOU 698	Anchor Handling Tug	02-AUG-2021 17:20:20	802626.3	817073.1	22.162	113.99078	0.4	ShipKY
HAI YANG SHI YOU 698	Anchor Handling Tug	02-AUG-2021 17:25:12	802628.5	817066.9	22.16202	113.99072	0.3	ShipKY
HAI YANG SHI YOU 698	Anchor Handling Tug	02-AUG-2021 17:38:09	802628.5	817066.9	22.16202	113.99072	0.3	ShipKY
HAI YANG SHI YOU 698	Anchor Handling Tug	02-AUG-2021 17:53:10	802625.2	817072.1	22.16199	113.99077	0.5	ShipKY
HAI YANG SHI YOU 698	Anchor Handling Tug	02-AUG-2021 17:59:09	802633	817070	22.16206	113.99075	0.5	ShipKY
HAI YANG SHI YOU 698	Anchor Handling Tug	02-AUG-2021 18:05:11	802631.9	817068	22.16205	113.99073	0.3	ShipKY
HAI YANG SHI YOU 698	Anchor Handling Tug	02-AUG-2021 18:11:11	802633	817075.2	22.16206	113.99068	0.4	ShipKY
HAI YANG SHI YOU 698	Anchor Handling Tug	02-AUG-2021 18:17:10	802631.9	817070	22.16205	113.99075	0.3	ShipKY
HAI YANG SHI YOU 698	Anchor Handling Tug	02-AUG-2021 18:20:10	802628.5	817071.1	22.16202	113.99076	0.3	ShipKY
HAI YANG SHI YOU 698	Anchor Handling Tug	02-AUG-2021 18:29:11	802629.6	817071.1	22.16203	113.99076	0.3	ShipKY
HAI YANG SHI YOU 698	Anchor Handling Tug	02-AUG-2021 18:35:11	802627.4	817070	22.16201	113.99077	0.4	ShipKY
HAI YANG SHI YOU 698	Anchor Handling Tug	02-AUG-2021 18:41:12	802630.7	817073.1	22.16204	113.99078	0.6	ShipKY
HAI YANG SHI YOU 698	Anchor Handling Tug	02-AUG-2021 18:47:12	802626.3	817077.2	22.162	113.99082	0.4	ShipKY
HAI YANG SHI YOU 698	Anchor Handling Tug	02-AUG-2021 18:59:11	802621.9	817081.4	22.16196	113.99086	0.3	ShipKY
HAI YANG SHI YOU 698	Anchor Handling Tug	02-AUG-2021 19:11:11	802626.3	817080.3	22.162	113.99085	0.4	ShipKY
HAI YANG SHI YOU 698	Anchor Handling Tug	02-AUG-2021 19:23:12	802627.4	817084.4	22.16199	113.99089	0.3	ShipKY
HAI YANG SHI YOU 698	Anchor Handling Tug	02-AUG-2021 19:26:11	802625.2	817081.4	22.16199	113.99086	0.4	ShipKY
HAI YANG SHI YOU 698	Anchor Handling Tug	02-AUG-2021 19:41:11	802619.7	817082.4	22.16194	113.99087	0.4	ShipKY
HAI YANG SHI YOU 698	Anchor Handling Tug	02-AUG-2021 19:59:12	802619.7	817083.4	22.16194	113.99088	0.3	ShipKY
HAI YANG SHI YOU 698	Anchor Handling Tug	02-AUG-2021 20:08:09	802619.7	817081.4	22.16199	113.99089	0.3	ShipKY
HAI YANG SHI YOU 698	Anchor Handling Tug	02-AUG-2021 20:14:09	802619.7	817086.6	22.16188	113.99094	0.6	ShipKY
HAI YANG SHI YOU 698	Anchor Handling Tug	02-AUG-2021 20:20:11	802615.2	817085.5	22.16189	113.99099	0.4	ShipKY
HAI YANG SHI YOU 698	Anchor Handling Tug	02-AUG-2021 20:29:10	802609.7	817080.3	22.16185	113.99085	0.3	ShipKY
HAI YANG SHI YOU 698	Anchor Handling Tug	02-AUG-2021 20:32:10	802607.5	817086.4	22.16183	113.99088	0.4	ShipKY
HAI YANG SHI YOU 698	Anchor Handling Tug	02-AUG-2021 20:44:11	802607.5	817087.5	22.16182	113.99092	0.6	ShipKY
HAI YANG SHI YOU 698	Anchor Handling Tug	02-AUG-2021 20:50:10	802608.0	817092.7	22.16177	113.99097	0.4	ShipKY
HAI YANG SHI YOU 698	Anchor Handling Tug	02-AUG-2021 20:56:10	802595.3	817093.7	22.16172	113.99098	0.4	ShipKY
HAI YANG SHI YOU 698	Anchor Handling Tug	02-AUG-2021 21:05:09	802598.6	817094.7	22.16173	113.99099	0.4	ShipKY
HAI YANG SHI YOU 698	Anchor Handling Tug	02-AUG-2021 21:08:10	802592	817096.8	22.16169	113.99101	0.5	ShipKY
HAI YANG SHI YOU 698	Anchor Handling Tug	02-AUG-2021 21:23:09	802596.4	817088.5	22.16173	113.99093	0.5	ShipKY
HAI YANG SHI YOU 698	Anchor Handling Tug	02-AUG-2021 21:32:11	802596.4	817092.7	22.16173	113.99097	0.4	ShipKY
HAI YANG SHI YOU 698	Anchor Handling Tug	02-AUG-2021 21:35:12	802601.9	817088.6	22.16178	113.99093	0.4	ShipKY
HAI YANG SHI YOU 698	Anchor Handling Tug	02-AUG-2021 21:45:11	802591.1	817092.7	22.1617	113.99097	0.4	ShipKY
HAI YANG SHI YOU 698	Anchor Handling Tug	02-AUG-2021 21:53:10	802592	817092.7	22.16169	113.99097	0.4	ShipKY
HAI YANG SHI YOU 698	Anchor Handling Tug	02-AUG-2021 22:02:10	802598.6	817092.7	22.16175	113.99097	0.2	ShipKY
HAI YANG SHI YOU 698	Anchor Handling Tug	02-AUG-2021 22:11:06	802590.9	817094.7	22.16168	113.99099	0.5	ShipKY
HAI YANG SHI YOU 698	Anchor Handling Tug	02-AUG-2021 22:18:30	802598.6	817093.7	22.16167	113.99098	0.6	ShipKY
HAI YANG SHI YOU 698	Anchor Handling Tug	02-AUG-2021 22:26:09	802616.7	817094.7	22.16168	113.99098	0.6	ShipKY
HAI YANG SHI YOU 698	Anchor Handling Tug	02-AUG-2021 22:35:10	802598.6	817096.8	22.16175	113.99101	0.3	ShipKY
HAI YANG SHI YOU 698	Anchor Handling Tug	02-AUG-2021 22:45:34	802604.1	817093.7	22.16168	113.99098	0.8	ShipKY
HAI YANG SHI YOU 698	Anchor Handling Tug	02-AUG-2021 23:03:39	802614.1	817084.4	22.16189	113.99089	0.5	ShipKY
HAI YANG SHI YOU 698	Anchor Handling Tug	02-AUG-2021 23:11:11	802614.1	817084.4	22.16189	113.99089	0.5	ShipKY
HAI YANG SHI YOU 698	Anchor Handling Tug	02-AUG-2021 23:14:15	802614.1	817084.4	22.16189	113.99089	0.5	ShipKY
HAI YANG SHI YOU 698	Anchor Handling Tug	02-AUG-2021 23:14:15	802614.1	817084.4	22.16189	113.99089	0.5	ShipKY
HAI YANG SHI YOU 698	Anchor Handling Tug	02-AUG-2021 23:26:10	802618.0	817081.4	22.16195	113.99086	0.3	ShipKY
HAI YANG SHI YOU 698	Anchor Handling Tug	02-AUG-2021 23:32:14	802619.7	817082.4	22.16194	113.99087	0.3	ShipKY
HAI YANG SHI YOU 698	Anchor Handling Tug	02-AUG-2021 23:41:12	802618.6	817082.4	22.16193	113.99087	0.4	ShipKY
HAI YANG SHI YOU 698	Anchor Handling Tug	02-AUG-2021 23:53:12	802614.1	817074.1	22.16198	113.99079	0.3	ShipKY
HAI YANG SHI YOU 698	Anchor Handling Tug	02-AUG-2021 23:59:12	802626.3	817070	22.162	113.99075	0.3	ShipKY
HAI YANG SHI YOU 698	Anchor Handling Tug	02-AUG-2021 00:05:12	802629.6	817073.1	22.16203	113.99078	0.3	ShipKY

Hai Yang Shi You 698 (Anchor Handling Tug)

Historical Data Records (AUGUST 2021)

Vessel Name	Vessel Type	Report Time	Northing	Easting	Latitude	Longitude	Knots	Source
HAI YANG SHI YOU 698	Anchor Handling Tug	03-AUG-2021 00:11:12	802626.3	817071	22.162	113.99076	0.5	ShipKY
HAI YANG SHI YOU 698	Anchor Handling Tug	03-AUG-2021 00:23:12	802623	817071	22.16197	113.99076	0.3	ShipKY
HAI YANG SHI YOU 698	Anchor Handling Tug	03-AUG-2021 00:29:12	802619.9	817070	22.16205	113.99075	0.3	ShipKY
HAI YANG SHI YOU 698	Anchor Handling Tug	03-AUG-2021 00:35:12	802634.1	817071.1	22.16207	113.99076	0.2	ShipKY
HAI YANG SHI YOU 698	Anchor Handling Tug	03-AUG-2021 00:38:12	802631.9	817071.1	22.16205	113.99076	0.5	ShipKY
HAI YANG SHI YOU 698	Anchor Handling Tug	03-AUG-2021 00:47:12	802627.4	817072.1	22.16201	113.99077	0.1	ShipKY
HAI YANG SHI YOU 698	Anchor Handling Tug	03-AUG-2021 00:50:12	802628.2	817076.2	22.16199	113.99081	0.6	ShipKY
HAI YANG SHI YOU 698	Anchor Handling Tug	03-AUG-2021 01:02:12	802623	817072.2	22.16197	113.99082	0.3	ShipKY
HAI YANG SHI YOU 698	Anchor Handling Tug	03-AUG-2021 01:08:12	802624.1	817078.3	22.16198	113.99083	0.3	ShipKY
HAI YANG SHI YOU 698	Anchor Handling Tug	03-AUG-2021 01:17:12	802627.4	817074.1	22.16201	113.99079	0.4	ShipKY
HAI YANG SHI YOU 698	Anchor Handling Tug	03-AUG-2021 01:23:11	802626.3	817070	22.162	113.99075	0.4	ShipKY
HAI YANG SHI YOU 698	Anchor Handling Tug	03-AUG-2021 01:29:12	802628.2	817078.3	22.16199	113.99083	0.3	ShipKY
HAI YANG SHI YOU 698	Anchor Handling Tug	03-AUG-2021 01:32:10	802620.8	817078.3	22.16195	113.99083	0.2	ShipKY
HAI YANG SHI YOU 698	Anchor Handling Tug	03-AUG-2021 01:41:12	802623	817072.1	22.16197	113.99077	0.4	ShipKY
HAI YANG SHI YOU 698	Anchor Handling Tug	03-AUG-2021 01:47:12	802620.8	817076.2	22.16195	113.99081	0.4	ShipKY
HAI YANG SHI YOU 698	Anchor Handling Tug	03-AUG-2021 01:54:12	802627.4	817072.1	22.16201	113.99077	0.3	ShipKY
HAI YANG SHI YOU 698	Anchor Handling Tug	03-AUG-2021 01:56:12	802626.3	817074.1	22.162	113.99079	0.3	ShipKY
HAI YANG SHI YOU 698	Anchor Handling Tug	03-AUG-2021 02:02:12	802628.5	817075.2	22.16202	113.9908	0.3	ShipKY
HAI YANG SHI YOU 698	Anchor Handling Tug	03-AUG-2021 02:08:13	802629.6	817071.1	22.16203	113.99076	0.3	ShipKY
HAI YANG SHI YOU 698	Anchor Handling Tug	03-AUG-2021 02:17:12	802628.5	817068	22.16202	113.99073	0.3	ShipKY
HAI YANG SHI YOU 698	Anchor Handling Tug	03-AUG-2021 02:26:13	802624.1	817072.1	22.16198	113.99077	0.3	ShipKY
HAI YANG SHI YOU 698	Anchor Handling Tug	03-AUG-2021 02:32:10	802617.5	817071	22.16192	113.99076	0.4	ShipKY
HAI YANG SHI YOU 698	Anchor Handling Tug	03-AUG-2021 02:41:12	802616.4	817074.1	22.16191	113.99079	0.2	ShipKY
HAI YANG SHI YOU 698	Anchor Handling Tug	03-AUG-2021 02:53:12	802623	817072.1	22.16197	113.99077	0.2	ShipKY
HAI YANG SHI YOU 698	Anchor Handling Tug	03-AUG-2021 02:59:12	802621.9	817075.2	22.16196	113.9908	0.4	ShipKY
HAI YANG SHI YOU 698	Anchor Handling Tug	03-AUG-2021 03:05:13	802611.9	817078.3	22.16187	113.99082	0.2	ShipKY
HAI YANG SHI YOU 698	Anchor Handling Tug	03-AUG-2021 03:11:13	802615.2	817072.2	22.16189	113.99082	0.2	ShipKY
HAI YANG SHI YOU 698	Anchor Handling Tug	03-AUG-2021 03:14:10	802615.2	817079.3	22.1619	113.99084	0.4	ShipKY
HAI YANG SHI YOU 698	Anchor Handling Tug	03-AUG-2021 03:23:12	802610.8	817083.4	22.16186	113.99088	0.7	ShipKY
HAI YANG SHI YOU 698	Anchor Handling Tug	03-AUG-2021 03:29:13	802611.9	817079.3	22.16187	113.99084	0.2	ShipKY
HAI YANG SHI YOU 698	Anchor Handling Tug	03-AUG-2021 03:35:12	802608.6	817085.5	22.16184	113.9909	0.4	ShipKY
HAI YANG SHI YOU 698	Anchor Handling Tug	03-AUG-2021 03:42:12	802608.6	817085.5	22.16184	113.9909	0.4	ShipKY
HAI YANG SHI YOU 698	Anchor Handling Tug	03-AUG-2021 03:47:09	802604.2	817085.5	22.1618	113.99094	0.5	ShipKY
HAI YANG SHI YOU 698	Anchor Handling Tug	03-AUG-2021 03:53:12	802604.2	817083.4	22.1618	113.99088	0.5	ShipKY
HAI YANG SHI YOU 698	Anchor Handling Tug	03-AUG-2021 03:59:12	802604.2	817084.4	22.1618	113.99089	0.2	ShipKY
HAI YANG SHI YOU 698	Anchor Handling Tug	03-AUG-2021 04:05:13	802615.2	817078.3	22.16192	113.99083	0.4	ShipKY
HAI YANG SHI YOU 698	Anchor Handling Tug	03-AUG-2021 04:11:12	802614.1	817076.2	22.16189	113.99081		

Hai Yang Shi You 698 (Anchor Handling Tug)

Historical Data Records (AUGUST 2021)

Vessel Name	Vessel Type	Report Time	Northing	Easting	Latitude	Longitude	Knots	Source
HAI YANG SHI YOU 698	Anchor Handling Tug	03-AUG-2021 21:53:13	8025446	8169307	22.16126	113.9894	0.4	ShipKY
HAI YANG SHI YOU 698	Anchor Handling Tug	03-AUG-2021 21:59:13	8025501	8169307	22.16131	113.9894	0.5	ShipKY
HAI YANG SHI YOU 698	Anchor Handling Tug	03-AUG-2021 22:06:15	8025213	8169296	22.16133	113.98939	0.2	ShipKY
HAI YANG SHI YOU 698	Anchor Handling Tug	03-AUG-2021 22:17:12	8025479	8169265	22.16129	113.98936	0.4	ShipKY
HAI YANG SHI YOU 698	Anchor Handling Tug	03-AUG-2021 22:23:12	8025457	8169276	22.16127	113.98937	0.3	ShipKY
HAI YANG SHI YOU 698	Anchor Handling Tug	03-AUG-2021 22:27:29	8025434	8169266	22.16125	113.98939	1	ShipKY
HAI YANG SHI YOU 698	Anchor Handling Tug	03-AUG-2021 22:29:16	8025214	8169296	22.16125	113.98939	1	ShipKY
HAI YANG SHI YOU 698	Anchor Handling Tug	03-AUG-2021 22:41:14	8025443	8169307	22.16125	113.9894	0.5	ShipKY
HAI YANG SHI YOU 698	Anchor Handling Tug	03-AUG-2021 22:44:15	8025401	8169307	22.16122	113.9894	0.2	ShipKY
HAI YANG SHI YOU 698	Anchor Handling Tug	03-AUG-2021 22:59:13	8025301	8169399	22.16133	113.98949	0.4	ShipKY
HAI YANG SHI YOU 698	Anchor Handling Tug	03-AUG-2021 23:05:13	8025729	8169411	22.16132	113.9895	0.6	ShipKY
HAI YANG SHI YOU 698	Anchor Handling Tug	03-AUG-2021 23:14:12	8025639	8169399	22.16107	113.98957	0.4	ShipKY
HAI YANG SHI YOU 698	Anchor Handling Tug	03-AUG-2021 23:23:13	8025213	8169451	22.16105	113.98954	0.7	ShipKY
HAI YANG SHI YOU 698	Anchor Handling Tug	03-AUG-2021 23:35:14	8025202	8169492	22.16104	113.98958	0.4	ShipKY
HAI YANG SHI YOU 698	Anchor Handling Tug	03-AUG-2021 23:47:14	8025188	8169482	22.16102	113.98957	0.3	ShipKY
HAI YANG SHI YOU 698	Anchor Handling Tug	04-AUG-2021 00:05:14	8025202	8169492	22.16104	113.98958	0.4	ShipKY
HAI YANG SHI YOU 698	Anchor Handling Tug	04-AUG-2021 00:05:16	8025202	8169492	22.16104	113.98958	0.4	ShipKY
HAI YANG SHI YOU 698	Anchor Handling Tug	04-AUG-2021 00:17:12	8025146	8169492	22.16099	113.98954	0.4	ShipKY
HAI YANG SHI YOU 698	Anchor Handling Tug	04-AUG-2021 00:29:14	8025091	8169564	22.16094	113.98965	0.3	ShipKY
HAI YANG SHI YOU 698	Anchor Handling Tug	04-AUG-2021 00:32:12	8025639	8169564	22.16092	113.98963	0.2	ShipKY
HAI YANG SHI YOU 698	Anchor Handling Tug	04-AUG-2021 00:41:14	8025102	8169564	22.16095	113.98965	0.4	ShipKY
HAI YANG SHI YOU 698	Anchor Handling Tug	04-AUG-2021 00:47:14	8025113	8169574	22.16096	113.98966	0.9	ShipKY
HAI YANG SHI YOU 698	Anchor Handling Tug	04-AUG-2021 00:53:15	8025146	8169564	22.16099	113.98963	0.3	ShipKY
HAI YANG SHI YOU 698	Anchor Handling Tug	04-AUG-2021 01:00:12	8025191	8169564	22.16102	113.98965	0.7	ShipKY
HAI YANG SHI YOU 698	Anchor Handling Tug	04-AUG-2021 01:05:13	8025146	8169563	22.16099	113.98962	0.5	ShipKY
HAI YANG SHI YOU 698	Anchor Handling Tug	04-AUG-2021 01:17:14	8025157	8169523	22.161	113.98961	0.4	ShipKY
HAI YANG SHI YOU 698	Anchor Handling Tug	04-AUG-2021 01:35:09	8025202	8169513	22.16104	113.9896	0.4	ShipKY
HAI YANG SHI YOU 698	Anchor Handling Tug	04-AUG-2021 01:38:10	8025191	8169513	22.16103	113.9896	0.4	ShipKY
HAI YANG SHI YOU 698	Anchor Handling Tug	04-AUG-2021 01:53:14	8025224	8169399	22.16106	113.98948	0.4	ShipKY
HAI YANG SHI YOU 698	Anchor Handling Tug	04-AUG-2021 01:56:14	8025146	8169409	22.16099	113.9895	0.3	ShipKY
HAI YANG SHI YOU 698	Anchor Handling Tug	04-AUG-2021 02:05:10	8025235	8169492	22.16107	113.98954	0.6	ShipKY
HAI YANG SHI YOU 698	Anchor Handling Tug	04-AUG-2021 02:11:14	8025224	8169461	22.16106	113.98955	0.3	ShipKY
HAI YANG SHI YOU 698	Anchor Handling Tug	04-AUG-2021 02:29:14	8025188	8169461	22.16102	113.98955	0.2	ShipKY
HAI YANG SHI YOU 698	Anchor Handling Tug	04-AUG-2021 02:41:09	8025213	816944	22.16105	113.98953	0.5	ShipKY
HAI YANG SHI YOU 698	Anchor Handling Tug	04-AUG-2021 02:44:10	8025246	8169399	22.16108	113.98949	0.6	ShipKY
HAI YANG SHI YOU 698	Anchor Handling Tug	04-AUG-2021 02:53:09	8025213	816942	22.16105	113.98951	0.3	ShipKY
HAI YANG SHI YOU 698	Anchor Handling Tug	04-AUG-2021 02:59:09	8025224	816942	22.16106	113.98955	0.5	ShipKY
HAI YANG SHI YOU 698	Anchor Handling Tug	04-AUG-2021 03:05:10	8025246	816943	22.16108	113.98952	0.3	ShipKY
HAI YANG SHI YOU 698	Anchor Handling Tug	04-AUG-2021 03:17:10	8025224	8169451	22.16106	113.98954	0.3	ShipKY
HAI YANG SHI YOU 698	Anchor Handling Tug	04-AUG-2021 03:23:10	8025279	8169441	22.16111	113.98953	0.3	ShipKY
HAI YANG SHI YOU 698	Anchor Handling Tug	04-AUG-2021 03:29:10	8025113	8169514	22.16114	113.98949	0.5	ShipKY
HAI YANG SHI YOU 698	Anchor Handling Tug	04-AUG-2021 03:32:10	8025234	8169399	22.16115	113.98948	0.3	ShipKY
HAI YANG SHI YOU 698	Anchor Handling Tug	04-AUG-2021 03:44:13	8025257	8169441	22.16109	113.98953	0.5	ShipKY
HAI YANG SHI YOU 698	Anchor Handling Tug	04-AUG-2021 03:53:10	8025224	816943	22.16106	113.98952	0.4	ShipKY
HAI YANG SHI YOU 698	Anchor Handling Tug	04-AUG-2021 03:59:14	8169492	22.16107	113.98953	0.3	ShipKY	
HAI YANG SHI YOU 698	Anchor Handling Tug	04-AUG-2021 04:02:14	8025168	8169502	22.16101	113.98959	0.3	ShipKY
HAI YANG SHI YOU 698	Anchor Handling Tug	04-AUG-2021 04:08:11	8025157	8169533	22.161	113.98962	0.4	ShipKY
HAI YANG SHI YOU 698	Anchor Handling Tug	04-AUG-2021 04:17:14	8025146	8169554	22.16099	113.98964	0.5	ShipKY
HAI YANG SHI YOU 698	Anchor Handling Tug	04-AUG-2021 04:29:09	8025124	8169616	22.16097	113.9897	0.3	ShipKY
HAI YANG SHI YOU 698	Anchor Handling Tug	04-AUG-2021 04:32:10	8025124	8169616	22.16097	113.9897	0.3	ShipKY
HAI YANG SHI YOU 698	Anchor Handling Tug	04-AUG-2021 04:41:14	8025102	8169616	22.16095	113.9897	0.5	ShipKY
HAI YANG SHI YOU 698	Anchor Handling Tug	04-AUG-2021 04:47:10	8025113	8169657	22.16097	113.98974	0.3	ShipKY
HAI YANG SHI YOU 698	Anchor Handling Tug	04-AUG-2021 04:50:10	8025124	8169657	22.16097	113.98974	0.3	ShipKY
HAI YANG SHI YOU 698	Anchor Handling Tug	04-AUG-2021 04:56:10	8025168	8169657	22.16101	113.98981	0.3	ShipKY
HAI YANG SHI YOU 698	Anchor Handling Tug	04-AUG-2021 05:02:12	8025124	8169655	22.16097	113.98968	0.2	ShipKY
HAI YANG SHI YOU 698	Anchor Handling Tug	04-AUG-2021 05:11:10	8025113	8169657	22.16096	113.98974	0.2	ShipKY
HAI YANG SHI YOU 698	Anchor Handling Tug	04-AUG-2021 05:14:09	8025102	8169657	22.16095	113.98974	0.7	ShipKY
HAI YANG SHI YOU 698	Anchor Handling Tug	04-AUG-2021 05:23:10	8025035	8169688	22.16089	113.98977	0.9	ShipKY
HAI YANG SHI YOU 698	Anchor Handling Tug	04-AUG-2021 05:24:12	8025191	816970	22.16109	113.98974	0.6	ShipKY
HAI YANG SHI YOU 698	Anchor Handling Tug	04-AUG-2021 05:32:14	8024998	816975	22.16084	113.98983	0.6	ShipKY
HAI YANG SHI YOU 698	Anchor Handling Tug	04-AUG-2021 05:47:14	8024991	8169873	22.16085	113.98995	0.4	ShipKY

Hai Yang Shi You 698 (Anchor Handling Tug)

Historical Data Records (AUGUST 2021)

Vessel Name	Vessel Type	Report Time	Northing	Easting	Latitude	Longitude	Knots	Source
HAI YANG SHI YOU 698	Anchor Handling Tug	04-AUG-2021 05:53:09	8024991	8169904	22.16085	113.98998	0.3	ShipKY
HAI YANG SHI YOU 698	Anchor Handling Tug	04-AUG-2021 05:56:10	8025035	8169873	22.16087	113.98995	0.3	ShipKY
HAI YANG SHI YOU 698	Anchor Handling Tug	04-AUG-2021 06:05:09	8024991	8169882	22.16085	113.98991	0.3	ShipKY
HAI YANG SHI YOU 698	Anchor Handling Tug	04-AUG-2021 06:08:10	8024991	8169883	22.16085	113.98993	0.3	ShipKY
HAI YANG SHI YOU 698	Anchor Handling Tug	04-AUG-2021 06:17:15	8024991	8169966	22.16085	113.99004	0.3	ShipKY
HAI YANG SHI YOU 698	Anchor Handling Tug	04-AUG-2021 06:20:11	8024991	8170028	22.16085	113.9901	0.4	ShipKY
HAI YANG SHI YOU 698	Anchor Handling Tug	04-AUG-2021 06:26:10	8025024	817009	22.16088	113.99016	0.3	ShipKY
HAI YANG SHI YOU 698	Anchor Handling Tug	04-AUG-2021 06:35:14	8025068	8170049	22.16092	113.99012	0.2	ShipKY
HAI YANG SHI YOU 698	Anchor Handling Tug	04-AUG-2021 06:38:12	8025046	8170111	22.16099	113.99018	0.3	ShipKY
HAI YANG SHI YOU 698	Anchor Handling Tug	04-AUG-2021 06:47:10	8025057	8170049	22.16091	113.99012	0.4	ShipKY
HAI YANG SHI YOU 698	Anchor Handling Tug	04-AUG-2021 06:50:14	8024991	8170069	22.16085	113.99013	0.3	ShipKY
HAI YANG SHI YOU 698	Anchor Handling Tug	04-AUG-2021 06:59:14	8025046	8170069	22.1609	113.99008	0.6	ShipKY
HAI YANG SHI YOU 698	Anchor Handling Tug	04-AUG-2021 07:05:10	8025013	8169904	22.16087	113.98998	0.6	ShipKY
HAI YANG SHI YOU 698	Anchor Handling Tug	04-AUG-2021 07:11:16	8025035	8169966	22.16089	113.99004	0.2	ShipKY
HAI YANG SHI YOU 698	Anchor Handling Tug	04-AUG-2021 07:17:10	8025024	8169904	22.16088	113.98998	0.5	ShipKY
HAI YANG SHI YOU 698	Anchor Handling Tug	04-AUG-2021 07:29:10	8025002	8170069	22.16086	113.99014	0.3	ShipKY
HAI YANG SHI YOU 698	Anchor Handling Tug	04-AUG-2021 07:32:10	802498	8170038	22.16084	113.99011	0.3	ShipKY
HAI YANG SHI YOU 698	Anchor Handling Tug	04-AUG-2021 07:41:10	8024979	8170069	22.16084	113.99014	0.3	ShipKY
HAI YANG SHI YOU 698	Anchor Handling Tug	04-AUG-2021 07:47:15	8025079	8170101	22.16093	113.99017	0.6	ShipKY
HAI YANG SHI YOU 698	Anchor Handling Tug	04-AUG-2021 08:05:10	8025101	8170111	22.16095	113.99018	0.4	ShipKY
HAI YANG SHI YOU 698	Anchor Handling Tug	04-AUG-2021 08:11:10	8025134	8170111	22.16098	113.99018	0.3	ShipKY
HAI YANG SHI YOU 698	Anchor Handling Tug	04-AUG-2021 08:17:10	802499	8170152	22.16085	113.99022	0.5	ShipKY
HAI YANG SHI YOU 698	Anchor Handling Tug	04-AUG-2021 08:20:10	8025024	8170152	22.16089	113.99029	0.3	ShipKY
HAI YANG SHI YOU 698	Anchor Handling Tug	04-AUG-2021 08:29:10	8025179	8170245	22.16102	113.99031	0.5	ShipKY
HAI YANG SHI YOU 698	Anchor Handling Tug	04-AUG-2021 08:35:10	8025145	8170276	22.16099	113.99034	0.4	ShipKY
HAI YANG SHI YOU 698	Anchor Handling Tug	04-AUG-2021 08:38:09	8025145	8170307	22.16099	113.99037	0.4	ShipKY
HAI YANG SHI YOU 698	Anchor Handling Tug	04-AUG-2021 08:41:13	8025167	8170288	22.16101	113.99035	0.1	ShipKY
HAI YANG SHI YOU 698	Anchor Handling Tug	04-AUG-2021 08:53:10	8025101	8170244	22.16095	113.99029	0.5	ShipKY
HAI YANG SHI YOU 698	Anchor Handling Tug	04-AUG-2021 08:56:10	8025123	8170317	22.16097	113.99038	0.4	ShipKY
HAI YANG SHI YOU 698	Anchor Handling Tug	04-AUG-2021 09:05:09	8025068	8170173	22.16092	113.99024	0.5	ShipKY
HAI YANG SHI YOU 698	Anchor Handling Tug	04-AUG-2021 09:11:13	8025134	8170288	22.16098	113.99035	0.2	ShipKY
HAI YANG SHI YOU 698	Anchor Handling Tug	04-AUG-2021 09:26:10	8025145	8170307	22.16099	113.99037	0.3	ShipKY
HAI YANG SHI YOU 698	Anchor Handling Tug	04-AUG-2021 09:35:10	8025101	8170224	22.16095	113.99029	0.5	ShipKY
HAI YANG SHI YOU 698	Anchor Handling Tug	04-AUG-2021 09:41:09	80209	8170288	22.16094	113.99033	0.4	ShipKY
HAI YANG SHI YOU 698	Anchor Handling Tug	04-AUG-2021 09:47:10	8025123	8170245	22.16102	113.99032	0.5	ShipKY
HAI YANG SHI YOU 698	Anchor Handling Tug	04-AUG-2021 09:50:10	8025079	8170193	22.16093	113.99026	0.6	ShipKY
HAI YANG SHI YOU 698	Anchor Handling Tug	04-AUG-2021 09:50:12	8025079	8170193	22.16093	113.99026	0.6	ShipKY
HAI YANG SHI YOU 698	Anchor Handling Tug	04-AUG-2021 10:05:10	8025179	8170235	22.16102	113.9903	0.5	ShipKY
HAI YANG SHI YOU 698	Anchor Handling Tug	04-AUG-2021 10:11:10	8025217	8170266	22.16105	113.99033	0.3	ShipKY
HAI YANG SHI YOU 698	Anchor Handling Tug	04-AUG-2021 10:17:09	8025145	8170288	22.16099	113.99031	0.4	ShipKY
HAI YANG SHI YOU 698	Anchor Handling Tug	04-AUG-2021 10:23:10	8025123	8170235	22.16097	113.99037	0.7	ShipKY
HAI YANG SHI YOU 698	Anchor Handling Tug	04-AUG-2021						

Hai Yang Shi You 698 (Anchor Handling Tug)

Historical Data Records (AUGUST 2021)

Vessel Name	Vessel Type	Report Time	Northing	Easting	Latitude	Longitude	Knots	Source
HAI YANG SHI YOU 698	Anchor Handling Tug	05-AUG-2021 04:02:16	802552.1	817075.1	22.16133	113.99028	0.5	ShipKY
HAI YANG SHI YOU 698	Anchor Handling Tug	05-AUG-2021 04:03:10	802562.1	817075.1	22.16142	113.99028	0.5	ShipKY
HAI YANG SHI YOU 698	Anchor Handling Tug	05-AUG-2021 04:17:16	802554.4	817075.1	22.16136	113.99028	0.2	ShipKY
HAI YANG SHI YOU 698	Anchor Handling Tug	05-AUG-2021 04:23:16	802546.6	817077.1	22.16128	113.99027	0.7	ShipKY
HAI YANG SHI YOU 698	Anchor Handling Tug	05-AUG-2021 04:29:10	802551.1	817076.9	22.16132	113.99028	1.1	ShipKY
HAI YANG SHI YOU 698	Anchor Handling Tug	05-AUG-2021 04:41:10	802534.4	817069.9	22.16117	113.99075	0.3	ShipKY
HAI YANG SHI YOU 698	Anchor Handling Tug	05-AUG-2021 04:47:09	802548.8	817077.1	22.16133	113.99028	0.4	ShipKY
HAI YANG SHI YOU 698	Anchor Handling Tug	05-AUG-2021 04:53:10	802553.2	817077.1	22.16134	113.99028	0.3	ShipKY
HAI YANG SHI YOU 698	Anchor Handling Tug	05-AUG-2021 04:56:15	802541.1	817077.1	22.16133	113.99028	0.3	ShipKY
HAI YANG SHI YOU 698	Anchor Handling Tug	05-AUG-2021 05:05:09	802561.1	817078.2	22.16141	113.99028	0.3	ShipKY
HAI YANG SHI YOU 698	Anchor Handling Tug	05-AUG-2021 05:11:09	802585.5	817005.1	22.16164	113.99012	0.3	ShipKY
HAI YANG SHI YOU 698	Anchor Handling Tug	05-AUG-2021 05:22:37	802597.8	817105.1	22.16127	113.99029	0.4	ShipKY
HAI YANG SHI YOU 698	Anchor Handling Tug	05-AUG-2021 05:23:54	802420.4	817368.9	22.16014	113.99365	4.1	ShipKY
HAI YANG SHI YOU 698	Anchor Handling Tug	05-AUG-2021 05:29:42	802429.8	818483.5	22.16024	114.00402	6.6	ShipKY
HAI YANG SHI YOU 698	Anchor Handling Tug	05-AUG-2021 05:35:43	802462.7	817910.4	22.16055	114.01635	6.7	ShipKY
HAI YANG SHI YOU 698	Anchor Handling Tug	05-AUG-2021 05:42:34	802567.7	820895.8	22.16092	114.02029	0.7	ShipKY
HAI YANG SHI YOU 698	Anchor Handling Tug	05-AUG-2021 05:47:14	802549.9	820267.3	22.16134	114.0392	6.6	ShipKY
HAI YANG SHI YOU 698	Anchor Handling Tug	05-AUG-2021 05:53:44	802588.8	823420.6	22.16172	114.05232	6.7	ShipKY
HAI YANG SHI YOU 698	Anchor Handling Tug	05-AUG-2021 06:00:00	802616.6	824691.4	22.16198	114.06464	6.5	ShipKY
HAI YANG SHI YOU 698	Anchor Handling Tug	05-AUG-2021 06:05:51	802605.1	825517.6	22.16188	114.07265	4.2	ShipKY
HAI YANG SHI YOU 698	Anchor Handling Tug	05-AUG-2021 06:12:37	802574.4	825700.1	22.1615	114.07422	2.9	ShipKY
HAI YANG SHI YOU 698	Anchor Handling Tug	05-AUG-2021 06:17:44	802572.8	824991.5	22.16118	114.07525	4.3	ShipKY
HAI YANG SHI YOU 698	Anchor Handling Tug	05-AUG-2021 06:23:44	802449.9	824105.5	22.16047	114.059	4.3	ShipKY
HAI YANG SHI YOU 698	Anchor Handling Tug	05-AUG-2021 06:29:54	802398.3	821955.5	22.16	114.02366	3	ShipKY
HAI YANG SHI YOU 698	Anchor Handling Tug	05-AUG-2021 06:36:24	802567.7	823885.8	22.16092	114.02029	0.7	ShipKY
HAI YANG SHI YOU 698	Anchor Handling Tug	05-AUG-2021 06:41:45	802310.5	822592.1	22.1592	114.04429	1.5	ShipKY
HAI YANG SHI YOU 698	Anchor Handling Tug	05-AUG-2021 06:47:44	802209.8	823301.1	22.15902	114.04175	1.6	ShipKY
HAI YANG SHI YOU 698	Anchor Handling Tug	05-AUG-2021 06:53:44	802263.3	822072.2	22.15877	114.03925	1.5	ShipKY
HAI YANG SHI YOU 698	Anchor Handling Tug	05-AUG-2021 06:59:45	802238.1	821813.3	22.15854	114.03574	1.5	ShipKY
HAI YANG SHI YOU 698	Anchor Handling Tug	05-AUG-2021 07:05:44	802193.3	821397.6	22.15815	114.03271	3.7	ShipKY
HAI YANG SHI YOU 698	Anchor Handling Tug	05-AUG-2021 07:11:35	802119.1	820652.8	22.15739	114.02549	4.2	ShipKY
HAI YANG SHI YOU 698	Anchor Handling Tug	05-AUG-2021 07:17:43	802034.1	819853.3	22.15668	114.01776	4.2	ShipKY
HAI YANG SHI YOU 698	Anchor Handling Tug	05-AUG-2021 07:23:45	801985.1	819041.4	22.15623	114.00987	5	ShipKY
HAI YANG SHI YOU 698	Anchor Handling Tug	05-AUG-2021 07:35:44	801482.4	817025.5	22.15607	113.99032	4	ShipKY
HAI YANG SHI YOU 698	Anchor Handling Tug	05-AUG-2021 07:41:44	802572.2	816922.8	22.16151	113.98842	0.9	ShipKY
HAI YANG SHI YOU 698	Anchor Handling Tug	05-AUG-2021 07:47:44	802582.1	817014.3	22.16116	113.99021	0.7	ShipKY
HAI YANG SHI YOU 698	Anchor Handling Tug	05-AUG-2021 07:53:44	802585.8	817024.2	22.16123	113.99021	0.3	ShipKY
HAI YANG SHI YOU 698	Anchor Handling Tug	05-AUG-2021 08:01:44	802561.1	817013.2	22.16141	113.99021	0.4	ShipKY
HAI YANG SHI YOU 698	Anchor Handling Tug	05-AUG-2021 08:05:29	802561.1	817013.2	22.16141	113.99021	0.4	ShipKY
HAI YANG SHI YOU 698	Anchor Handling Tug	05-AUG-2021 08:17:24	802561.1	817016.3	22.16141	113.99023	0.8	ShipKY
HAI YANG SHI YOU 698	Anchor Handling Tug	05-AUG-2021 08:23:24	802558.8	817016.3	22.16139	113.99023	0.9	ShipKY
HAI YANG SHI YOU 698	Anchor Handling Tug	05-AUG-2021 08:29:24	802567.7	817016.3	22.16139	113.99023	0.9	ShipKY
HAI YANG SHI YOU 698	Anchor Handling Tug	05-AUG-2021 08:35:24	802556.6	817016.3	22.16137	113.99023	0.8	ShipKY
HAI YANG SHI YOU 698	Anchor Handling Tug	05-AUG-2021 08:41:24	802557.7	817013.2	22.16138	113.9902	0.5	ShipKY
HAI YANG SHI YOU 698	Anchor Handling Tug	05-AUG-2021 08:47:24	802555.5	817018.4	22.16136	113.99025	0.6	ShipKY
HAI YANG SHI YOU 698	Anchor Handling Tug	05-AUG-2021 08:53:24	802547.8	817024.2	22.16137	113.99021	0.4	ShipKY
HAI YANG SHI YOU 698	Anchor Handling Tug	05-AUG-2021 08:59:24	802553.2	817017.3	22.16134	113.99024	0.5	ShipKY
HAI YANG SHI YOU 698	Anchor Handling Tug	05-AUG-2021 09:05:24	802550.1	817018.3	22.16131	113.99025	0.6	ShipKY
HAI YANG SHI YOU 698	Anchor Handling Tug	05-AUG-2021 09:11:24	802552.2	817016.3	22.16133	113.99023	0.6	ShipKY
HAI YANG SHI YOU 698	Anchor Handling Tug	05-AUG-2021 09:17:24	802550.1	817018.3	22.16131	113.99025	0.3	ShipKY
HAI YANG SHI YOU 698	Anchor Handling Tug	05-AUG-2021 09:23:24	802561.1	817016.3	22.16139	113.99023	0.9	ShipKY
HAI YANG SHI YOU 698	Anchor Handling Tug	05-AUG-2021 09:29:24	802547.8	817017.3	22.16129	113.99024	0.5	ShipKY
HAI YANG SHI YOU 698	Anchor Handling Tug	05-AUG-2021 09:35:24	802544.4	817017.3	22.16135	113.99024	0.4	ShipKY
HAI YANG SHI YOU 698	Anchor Handling Tug	05-AUG-2021 09:41:24	802548.8	817016.3	22.1613	113.99023	0.3	ShipKY
HAI YANG SHI YOU 698	Anchor Handling Tug	05-AUG-2021 09:47:24	802567.7	817017.3	22.16137	113.99023	0.8	ShipKY
HAI YANG SHI YOU 698	Anchor Handling Tug	05-AUG-2021 09:53:24	802551.1	817015.3	22.16132	113.99022	0.8	ShipKY
HAI YANG SHI YOU 698	Anchor Handling Tug	05-AUG-2021 09:59:24	802551.1	817015.3	22.16132	113.99022	0.8	ShipKY
HAI YANG SHI YOU 698	Anchor Handling Tug	05-AUG-2021 10:05:24	802551.1	817015.3	22.16132	113.99022	1.1	ShipKY
HAI YANG SHI YOU 698	Anchor Handling Tug	05-AUG-2021 10:11:24	802550.1	817015.3	22.16131	113.99022	0.6	ShipKY
HAI YANG SHI YOU 698	Anchor Handling Tug	05-AUG-2021 10:17:24	802551.1	817015.3	22.16132	113.99022	0.6	ShipKY
HAI YANG SHI YOU 698	Anchor Handling Tug	05-AUG-2021 10:23:24	802544.4	817018.4	22.16135	113.99025	0.8	ShipKY
HAI YANG SHI YOU 698	Anchor Handling Tug	05-AUG-2021 10:29:24	802552.2	817019.4	22.16133	113.99026	0.6	ShipKY
HAI YANG SHI YOU 698	Anchor Handling Tug	05-AUG-2021 10:35:24	802550.1	817019.4	22.16131	113.99026	0.8	ShipKY

Hai Yang Shi You 698 (Anchor Handling Tug)

Historical Data Records (AUGUST 2021)

Vessel Name	Vessel Type	Report Time	Northing	Easting	Latitude	Longitude	Knots	Source
HAI YANG SHI YOU 698	Anchor Handling Tug	05-AUG-2021 10:41:24	802552.2	817018.4	22.16133	113.99025	0.8	ShipKY
HAI YANG SHI YOU 698	Anchor Handling Tug	05-AUG-2021 10:47:24	802557.7	817019.4	22.16138	113.99026	0.5	ShipKY
HAI YANG SHI YOU 698	Anchor Handling Tug	05-AUG-2021 10:53:24	802544.4	817019.4	22.16136	113.99026	0.4	ShipKY
HAI YANG SHI YOU 698	Anchor Handling Tug	05-AUG-2021 10:59:24	802548.8	817019.4	22.1613	113.99026	0.5	ShipKY
HAI YANG SHI YOU 698	Anchor Handling Tug	05-AUG-2021 11:05:24	802550.1	817022.5	22.16131	113.99029	0.9	ShipKY
HAI YANG SHI YOU 698	Anchor Handling Tug	05-AUG-2021 11:11:24	802544.4	817021.4	22.16135	113.99028	0.9	ShipKY
HAI YANG SHI YOU 698	Anchor Handling Tug	05-AUG-2021 11:17:24	802552.2	817021.5	22.16142	113.99028	0.8	ShipKY
HAI YANG SHI YOU 698	Anchor Handling Tug	05-AUG-2021 11:23:24	802553.3	817020.4	22.16134	113.99027	0.9	ShipKY
HAI YANG SHI YOU 698	Anchor Handling Tug	05-AUG-2021 11:29:24	802556.6	817022.5	22.16137	113.99029	0.5	ShipKY
HAI YANG SHI YOU 698	Anchor Handling Tug	05-AUG-2021 11:35:24	802555.5	817022.5	22.16136	113.99029	0.6	ShipKY
HAI YANG SHI YOU 698	Anchor Handling Tug	05-AUG-2021 11:38:24	802550.1	817021.4	22.16131	113.99028	0.4	ShipKY
HAI YANG SHI YOU 698	Anchor Handling Tug	05-AUG-2021 11:47:24	802541.1	817017.3	22.16128	113.99024	0.8	ShipKY
HAI YANG SHI YOU 698	Anchor Handling Tug	05-AUG-2021 11:53:24	802555.5	817020.4	22.16136	113.99027	0.5	ShipKY
HAI YANG SHI YOU 698	Anchor Handling Tug	05-AUG-2021 11:59:24	802555.5	817018.4	22.16136	113.99025	0.6	ShipKY
HAI YANG SHI YOU 698	Anchor Handling Tug	05-AUG-2021 12:02:24	802556.6	817018.4	22.16137	113.99025	0.7	ShipKY
HAI YANG SHI YOU 698	Anchor Handling Tug	05-AUG-2021 12:08:24	802541.1	817017.3	22.16129	113.99024	0.4	ShipKY
HAI YANG SHI YOU 698	Anchor Handling Tug	05-AUG-2021 12:14:24	802544.4	817018.4	22.16135	113.99025	0.4	ShipKY
HAI YANG SHI YOU 698	Anchor Handling Tug	05-AUG-2021 12:23:24	802540.4	817017.3	22.16122	113.99024	0.6	ShipKY
HAI YANG SHI YOU 698	Anchor Handling Tug	05-AUG-2021 12:29:24	802547.8	817017.3	22.16124	113.99024	0.4	ShipKY
HAI YANG SHI YOU 698	Anchor Handling Tug	05-AUG-2021 12:35:24	802543.3	817018.3	22.16125	113.99025	0.3	ShipKY
HAI YANG SHI YOU 698	Anchor Handling Tug	05-AUG-2021 12:41:24	802547.8	817017.3	22.16129	113.99024	0.4	ShipKY
HAI YANG SHI YOU 698	Anchor Handling Tug	05-AUG-2021 12:47:24	802547.8	817017.3	22.16129	113.99024	0.4	ShipKY
HAI YANG SHI YOU 698	Anchor Handling Tug	05-AUG-2021 12:53:24	802545.5	817019.4	22.16127	113.99026	0.6	ShipKY
HAI YANG SHI YOU 698	Anchor Handling Tug	05-AUG-2021 12:59:24	802550.1	817018.3	22.16131	113.99025	1	ShipKY
HAI YANG SHI YOU 698	Anchor Handling Tug	05-AUG-2021 13:02:24	802555.5	817018.4	22.16132	113.99025	0.7	ShipKY
HAI YANG SHI YOU 698	Anchor Handling Tug	05-AUG-2021 13:08:24	802554.4	817017.3	22.16135	113.99024	1	ShipKY
HAI YANG SHI YOU 698	Anchor Handling Tug	05-AUG-2021 13:17:24	802555.5	817016.3	22.16136	113.99023	0.5	ShipKY
HAI YANG SHI YOU 698	Anchor Handling Tug	05-AUG-2021 13:23:24	802559.9	817017.3	22.1614	113.99024	0.8	ShipKY
HAI YANG SHI YOU 698	Anchor Handling Tug	05-AUG-2021 13:29:24	802560.4	817014.2	22.1614	113.99021	0.6	ShipKY
HAI YANG SHI YOU 698	Anchor Handling Tug	05-AUG-2021 13:35:24	802577.7	817013.2	22.16138	113.9902	0.4	ShipKY
HAI YANG SHI YOU 698	Anchor Handling Tug	05-AUG-2021 13:41:24	802551.1	817014.2	22.16132	113.99021	0.5	ShipKY
HAI YANG SHI YOU 698	Anchor Handling Tug	05-AUG-2021 13:47:24	802551.1	817017.3	22.16132	113.99024	0.4	ShipKY
HAI YANG SHI YOU 698	Anchor Handling Tug	05-AUG-2021 13:53:24	802552.2	817016.3	22.16133	113.99023	1	ShipKY
HAI YANG SHI YOU 698	Anchor Handling Tug	05-AUG-2021 13:59:24	802547.8	817017.3	22.16127	113.99024	0.5	ShipKY
HAI YANG SHI YOU 698	Anchor Handling Tug	05-AUG-2021 14:05:24	802546.6	817017.3	22.16127	113.99024	0.5	ShipKY
HAI YANG SHI YOU 698	Anchor Handling Tug	05-AUG-2021 14:11:24	802555.5	817016.3	22.16136	113.99023	0.5	ShipKY
HAI YANG SHI YOU 698	Anchor Handling Tug	05-AUG-2021 14:17:24	802553.3	817015.3	22.16134	113.99024	0.4	ShipKY
HAI YANG SHI YOU 698	Anchor Handling Tug	05-AUG-2021 14:23:24	8					

Hai Yang Shi You 698 (Anchor Handling Tug)

Historical Data Records (AUGUST 2021)

Vessel Name	Vessel Type	Report Time	Northing	Easting	Latitude	Longitude	Knots	Source
HAI YANG SHI YOU 698	Anchor Handling Tug	06-AUG-2021 08:53:24	802555.5	817018.4	22.16136	113.99025	0.7	ShipKY
HAI YANG SHI YOU 698	Anchor Handling Tug	06-AUG-2021 08:59:24	802553.3	817019.4	22.16134	113.99026	0.7	ShipKY
HAI YANG SHI YOU 698	Anchor Handling Tug	06-AUG-2021 09:05:24	802547.8	817020.4	22.16129	113.99027	0.3	ShipKY
HAI YANG SHI YOU 698	Anchor Handling Tug	06-AUG-2021 09:11:24	802552.2	817017.3	22.16133	113.99024	0.4	ShipKY
HAI YANG SHI YOU 698	Anchor Handling Tug	06-AUG-2021 09:17:24	802550	817016.3	22.16131	113.99023	0.4	ShipKY
HAI YANG SHI YOU 698	Anchor Handling Tug	06-AUG-2021 09:23:24	802555.5	817020.4	22.16136	113.99027	0.5	ShipKY
HAI YANG SHI YOU 698	Anchor Handling Tug	06-AUG-2021 09:29:24	802558.8	817017.3	22.16139	113.99024	0.6	ShipKY
HAI YANG SHI YOU 698	Anchor Handling Tug	06-AUG-2021 09:35:24	802554.8	817017.3	22.16135	113.99024	0.3	ShipKY
HAI YANG SHI YOU 698	Anchor Handling Tug	06-AUG-2021 09:41:24	802554.4	817017.3	22.16135	113.99024	0.3	ShipKY
HAI YANG SHI YOU 698	Anchor Handling Tug	06-AUG-2021 09:47:24	802554.4	817017.3	22.16135	113.99024	0.3	ShipKY
HAI YANG SHI YOU 698	Anchor Handling Tug	06-AUG-2021 09:53:24	802553.3	817016.3	22.16134	113.99023	0.3	ShipKY
HAI YANG SHI YOU 698	Anchor Handling Tug	06-AUG-2021 10:05:24	802555.5	817014.2	22.16136	113.99021	0.9	ShipKY
HAI YANG SHI YOU 698	Anchor Handling Tug	06-AUG-2021 10:08:24	802556.6	817014.2	22.16137	113.99021	0.7	ShipKY
HAI YANG SHI YOU 698	Anchor Handling Tug	06-AUG-2021 10:17:24	802553.3	817019.4	22.16134	113.99026	0.5	ShipKY
HAI YANG SHI YOU 698	Anchor Handling Tug	06-AUG-2021 10:23:24	802557.7	817018.4	22.16138	113.99025	0.4	ShipKY
HAI YANG SHI YOU 698	Anchor Handling Tug	06-AUG-2021 10:29:24	802543.3	817021.4	22.16125	113.99028	0.4	ShipKY
HAI YANG SHI YOU 698	Anchor Handling Tug	06-AUG-2021 10:35:24	802523.3	817023.5	22.16158	113.9903	0.7	ShipKY
HAI YANG SHI YOU 698	Anchor Handling Tug	06-AUG-2021 10:41:24	802550	817020.4	22.16131	113.99027	0.7	ShipKY
HAI YANG SHI YOU 698	Anchor Handling Tug	06-AUG-2021 10:47:24	802550	817019.4	22.16131	113.99026	0.3	ShipKY
HAI YANG SHI YOU 698	Anchor Handling Tug	06-AUG-2021 10:50:23	802556.6	817021.5	22.16137	113.99028	0.4	ShipKY
HAI YANG SHI YOU 698	Anchor Handling Tug	06-AUG-2021 10:59:24	802553.3	817019.4	22.16134	113.99026	0.6	ShipKY
HAI YANG SHI YOU 698	Anchor Handling Tug	06-AUG-2021 11:05:24	802562.2	817017.3	22.16142	113.99024	0.7	ShipKY
HAI YANG SHI YOU 698	Anchor Handling Tug	06-AUG-2021 11:11:24	802557.7	817023.5	22.16138	113.9903	0.4	ShipKY
HAI YANG SHI YOU 698	Anchor Handling Tug	06-AUG-2021 11:17:24	802557.7	817022.5	22.16138	113.99029	0.3	ShipKY
HAI YANG SHI YOU 698	Anchor Handling Tug	06-AUG-2021 11:23:24	802561.1	817020.4	22.16141	113.99027	0.6	ShipKY
HAI YANG SHI YOU 698	Anchor Handling Tug	06-AUG-2021 11:29:24	802578.8	816964.7	22.17315	114.02066	7.2	ShipKY
HAI YANG SHI YOU 698	Anchor Handling Tug	06-AUG-2021 11:35:24	802563.3	817042.4	22.16115	113.99021	2.1	ShipKY
HAI YANG SHI YOU 698	Anchor Handling Tug	06-AUG-2021 11:41:24	802617.4	818010.7	22.16193	113.99987	7.3	ShipKY
HAI YANG SHI YOU 698	Anchor Handling Tug	06-AUG-2021 11:47:24	803175.3	819186.1	22.16688	114.01216	7.3	ShipKY
HAI YANG SHI YOU 698	Anchor Handling Tug	06-AUG-2021 11:53:24	803873.3	820403.9	22.17315	114.02066	7.2	ShipKY
HAI YANG SHI YOU 698	Anchor Handling Tug	06-AUG-2021 11:59:24	804583.1	821685.5	22.17949	114.03486	7.3	ShipKY
HAI YANG SHI YOU 698	Anchor Handling Tug	06-AUG-2021 12:04:24	805663.3	822561.5	22.18406	114.04397	6.9	ShipKY
HAI YANG SHI YOU 698	Anchor Handling Tug	06-AUG-2021 12:10:24	805960.3	823615	22.18973	114.05418	6.4	ShipKY
HAI YANG SHI YOU 698	Anchor Handling Tug	06-AUG-2021 12:17:24	806738.1	824544.9	22.19338	114.03119	5.9	ShipKY
HAI YANG SHI YOU 698	Anchor Handling Tug	06-AUG-2021 12:23:24	807701.7	825344.5	22.21756	114.07093	5.7	ShipKY
HAI YANG SHI YOU 698	Anchor Handling Tug	06-AUG-2021 12:29:24	809377.2	826848.3	22.22629	114.07422	5.5	ShipKY
HAI YANG SHI YOU 698	Anchor Handling Tug	06-AUG-2021 12:35:24	809737.2	826848.3	22.22629	114.07422	5.5	ShipKY
HAI YANG SHI YOU 698	Anchor Handling Tug	06-AUG-2021 12:41:24	810394	825985.9	22.23403	114.07714	5.3	ShipKY
HAI YANG SHI YOU 698	Anchor Handling Tug	06-AUG-2021 12:47:24	811586.2	826339.8	22.24281	114.08037	5.3	ShipKY
HAI YANG SHI YOU 698	Anchor Handling Tug	06-AUG-2021 12:53:24	812975.3	826551	22.2513	114.08356	5.2	ShipKY
HAI YANG SHI YOU 698	Anchor Handling Tug	06-AUG-2021 12:59:24	812997.5	826688.8	22.25574	114.08569	5.1	ShipKY
HAI YANG SHI YOU 698	Anchor Handling Tug	06-AUG-2021 13:05:24	813418.2	827062.6	22.25954	114.0877	4.9	ShipKY
HAI YANG SHI YOU 698	Anchor Handling Tug	06-AUG-2021 13:11:24	813827.8	827213	22.26324	114.08959	5	ShipKY
HAI YANG SHI YOU 698	Anchor Handling Tug	06-AUG-2021 13:17:24	814287.2	827472.5	22.26702	114.09154	5	ShipKY
HAI YANG SHI YOU 698	Anchor Handling Tug	06-AUG-2021 13:23:24	814698.1	827674.8	22.27084	114.0935	5.1	ShipKY
HAI YANG SHI YOU 698	Anchor Handling Tug	06-AUG-2021 13:29:24	815078.7	827915.1	22.27454	114.09583	5.3	ShipKY
HAI YANG SHI YOU 698	Anchor Handling Tug	06-AUG-2021 13:35:24	815473.9	828218.3	22.27831	114.09877	5.5	ShipKY
HAI YANG SHI YOU 698	Anchor Handling Tug	06-AUG-2021 13:41:24	820541.1	831021.9	22.31019	114.1019	5.9	ShipKY
HAI YANG SHI YOU 698	Anchor Handling Tug	06-AUG-2021 13:47:24	816330.6	828860.8	22.28585	114.105	6.2	ShipKY
HAI YANG SHI YOU 698	Anchor Handling Tug	06-AUG-2021 13:53:24	816740.1	829356.7	22.28955	114.10981	6.7	ShipKY
HAI YANG SHI YOU 698	Anchor Handling Tug	06-AUG-2021 13:59:24	816917	829882.3	22.29115	114.11588	7.2	ShipKY
HAI YANG SHI YOU 698	Anchor Handling Tug	06-AUG-2021 14:05:24	817022	830428	22.2921	114.12229	7.4	ShipKY
HAI YANG SHI YOU 698	Anchor Handling Tug	06-AUG-2021 14:11:24	817281.8	831091.8	22.2936	114.12683	7.5	ShipKY
HAI YANG SHI YOU 698	Anchor Handling Tug	06-AUG-2021 14:17:24	817583.3	831917	22.2945	114.13468	7.1	ShipKY
HAI YANG SHI YOU 698	Anchor Handling Tug	06-AUG-2021 14:23:24	817586.8	832549.4	22.29659	114.14079	7.3	ShipKY
HAI YANG SHI YOU 698	Anchor Handling Tug	06-AUG-2021 14:29:24	817800.9	833100.7	22.29914	114.14614	5.8	ShipKY
HAI YANG SHI YOU 698	Anchor Handling Tug	06-AUG-2021 14:35:24	818271.8	833612.6	22.30187	114.14881	6.1	ShipKY
HAI YANG SHI YOU 698	Anchor Handling Tug	06-AUG-2021 14:41:24	818664.4	833338.8	22.30152	114.14845	0.9	ShipKY
HAI YANG SHI YOU 698	Anchor Handling Tug	06-AUG-2021 14:47:24	818044.4	833375.9	22.30152	114.14881	0.8	ShipKY
HAI YANG SHI YOU 698	Anchor Handling Tug	06-AUG-2021 14:53:24	818077.6	833385.2	22.30164	114.1489	0.2	ShipKY
HAI YANG SHI YOU 698	Anchor Handling Tug	06-AUG-2021 14:59:24	818397.8	833379.9	22.30175	114.14879	0.2	ShipKY
HAI YANG SHI YOU 698	Anchor Handling Tug	06-AUG-2021 15:05:24	818892	833371.8	22.30177	114.14879	0.1	ShipKY
HAI YANG SHI YOU 698	Anchor Handling Tug	06-AUG-2021 15:11:24	818992	833361.7	22.30177	114.14882	0.1	ShipKY
HAI YANG SHI YOU 698	Anchor Handling Tug	06-AUG-2021 15:17:24	818854	833371.1	22.30177	114.14882	0.1	ShipKY

Hai Yang Shi You 698 (Anchor Handling Tug)

Historical Data Records (AUGUST 2021)

Vessel Name	Vessel Type	Report Time	Northing	Easting	Latitude	Longitude	Knots	Source
HAI YANG SHI YOU 698	Anchor Handling Tug	06-AUG-2021 14:09:56	818079.9	833381.1	22.30166	114.14886	0.1	ShipKY
HAI YANG SHI YOU 698	Anchor Handling Tug	06-AUG-2021 14:12:55	818064.3	833384.2	22.3017	114.14889	0.1	ShipKY
HAI YANG SHI YOU 698	Anchor Handling Tug	06-AUG-2021 14:15:56	818065.8	833381.1	22.30172	114.14887	0.1	ShipKY
HAI YANG SHI YOU 698	Anchor Handling Tug	06-AUG-2021 14:18:55	818083.3	833382.1	22.30169	114.14887	0.1	ShipKY
HAI YANG SHI YOU 698	Anchor Handling Tug	06-AUG-2021 14:21:56	818083.3	833382.1	22.30169	114.14887	0.1	ShipKY
HAI YANG SHI YOU 698	Anchor Handling Tug	06-AUG-2021 14:24:55	818062.1	833381.1	22.30168	114.14886	0.1	ShipKY
HAI YANG SHI YOU 698	Anchor Handling Tug	06-AUG-2021 14:27:55	818078.8	833381.1	22.30165	114.14887	0.1	ShipKY
HAI YANG SHI YOU 698	Anchor Handling Tug	06-AUG-2021 14:30:57	818062.1	833381.1	22.30168	114.14886	0.1	ShipKY
HAI YANG SHI YOU 698	Anchor Handling Tug	06-AUG-2021 14:33:55	818065.8	833384.2	22.30172	114.14889	0.1	ShipKY
HAI YANG SHI YOU 698	Anchor Handling Tug	06-AUG-2021 14:36:55	818065.8	833379	22.30171	114.14884	0.1	ShipKY
HAI YANG SHI YOU 698	Anchor Handling Tug	06-AUG-2021 14:39:56	818081	833381.1	22.30167	114.14888	0.1	ShipKY
HAI YANG SHI YOU 698	Anchor Handling Tug	06-AUG-2021 14:42:56	818062.1	833381.1	22.30167	114.14888	0.1	ShipKY
HAI YANG SHI YOU 698	Anchor Handling Tug	06-AUG-2021 14:45:55	818065.8	833382.1	22.30171	114.14887	0.1	ShipKY
HAI YANG SHI YOU 698	Anchor Handling Tug	06-AUG-2021 14:48:55	818079.9	833324.4	22.30166	114.14831	0.6	ShipKY
HAI YANG SHI YOU 698	Anchor Handling Tug	06-AUG-2021 14:53:57	818136.4	833250.2	22.30217	114.14759	2	ShipKY
HAI YANG SHI YOU 698	Anchor Handling Tug	06-AUG-2021 14:56:57	818182.8	833338	22.30202	114.14504	4.5	ShipKY
HAI YANG SHI YOU 698	Anchor Handling Tug	06-AUG-2021 14:59:57	818754.5	833679	22.30578	114.15175	4.8	ShipKY
HAI YANG SHI YOU 698	Anchor Handling Tug	06-AUG-2021 15:02:57	819059.8	833698.6	22.31051	114.15194	1.5	ShipKY
HAI YANG SHI YOU 698	Anchor Handling Tug	06-AUG-2021 15:05:57	819059.8	833680	22.31056	114.15176	1.7	ShipKY
HAI YANG SHI YOU 698	Anchor Handling Tug	06-AUG-2021 15:08:47	819148.4	833620.3	22.31131	114.15118	0.8	ShipKY
HAI YANG SHI YOU 698	Anchor Handling Tug	06-AUG-2021 15:11:47	819115.2	833607.9	22.31101	114.15106	0.3	ShipKY
HAI YANG SHI YOU 698	Anchor Handling Tug	06-AUG-2021 15:14:47	819126.3	833610	22.31111	114.15108	0.1	ShipKY
HAI YANG SHI YOU 698	Anchor Handling Tug	06-AUG-2021 15:17:47	819126.3	833610	22.31111	114.15108	0.1	ShipKY
HAI YANG SHI YOU 698	Anchor Handling Tug	06-AUG-2021 15:20:47	819126.3	833610	22.31111	114.15108	0.1	ShipKY
HAI YANG SHI YOU 698	Anchor Handling Tug	06-AUG-2021 15:23:47	819126.3	833610	22.31111	114.15108	0.1	ShipKY
HAI YANG SHI YOU 698	Anchor Handling Tug	06-AUG-2021 15:26:47	819126.3	833610	22.31111	114.15108	0.1	ShipKY
HAI YANG SHI YOU 698	Anchor Handling Tug	06-AUG-2021 15:29:47	819126.3	833610	22.31111	114.15108	0.1	ShipKY
HAI YANG SHI YOU 698	Anchor Handling Tug	06-AUG-2021 15:32:47	819126.3	833610	22.31111	114.15108	0.1	ShipKY
HAI YANG SHI YOU 698	Anchor Handling Tug	06-AUG-2021 15:35:47	819126.3	833610	22.31111	114.15108	0.1	ShipKY
HAI YANG SHI YOU 698	Anchor Handling Tug	06-AUG-2021 15:38:47	819126.3	833610	22.31111	114.15108	0.1	ShipKY
HAI YANG SHI YOU 698	Anchor Handling Tug	06-AUG-2021 15:41:47	819126.3	833610	22.31111	114.15108	0.1	ShipKY
HAI YANG SHI YOU 698	Anchor Handling Tug	06-AUG-2021 15:44:47	819126.3	833610	22.31111	114.15108	0.1	ShipKY
HAI YANG SHI YOU 698	Anchor Handling Tug	06-AUG-2021 15:47:47	819126.3	833610	22.31111	114.15108	0.1	ShipKY
HAI YANG SHI YOU 698	Anchor Handling Tug	06-AUG-2021 15:50:47	819126.3	833610	22.31111	114.15108	0.1	ShipKY
HAI YANG SHI YOU 698	Anchor Handling Tug	06-AUG-2021 15:53:47	819126.3	833610	22.31111	114.15108	0.1	ShipKY
HAI YANG SHI YOU 698	Anchor Handling Tug	06-AUG-2021 15:56:47	819126.3	833610	22.31111	114.15108	0.1	ShipKY
HAI YANG SHI YOU 698	Anchor Handling Tug	06-AUG-2021 15:59:47	819126.3	833610	22.31111	114.15108	0.1	ShipKY</

Hai Yang Shi You 698 (Anchor Handling Tug)

Historical Data Records (AUGUST 2021)

Vessel Name	Vessel Type	Report Time	Northing	Easting	Latitude	Longitude	Knots	Source
HAI YANG SHI YOU 698	Anchor Handling Tug	11-AUG-2021 05:44:25	814756.6	801863.3	22.25071	113.84311	0.1	ShipKY
HAI YANG SHI YOU 698	Anchor Handling Tug	11-AUG-2021 05:50:28	814767.6	801869.5	22.25072	113.84317	0	ShipKY
HAI YANG SHI YOU 698	Anchor Handling Tug	11-AUG-2021 05:56:26	814843.4	801860.2	22.25078	113.84308	0.1	ShipKY
HAI YANG SHI YOU 698	Anchor Handling Tug	11-AUG-2021 06:02:28	814845.4	801857.1	22.25079	113.84305	0	ShipKY
HAI YANG SHI YOU 698	Anchor Handling Tug	11-AUG-2021 06:11:24	814294.5	801854	22.25088	113.84302	0	ShipKY
HAI YANG SHI YOU 698	Anchor Handling Tug	11-AUG-2021 06:26:24	812543.2	801862.4	22.25132	113.8431	0.1	ShipKY
HAI YANG SHI YOU 698	Anchor Handling Tug	11-AUG-2021 06:26:26	812543.2	801862.4	22.25132	113.8431	0.1	ShipKY
HAI YANG SHI YOU 698	Anchor Handling Tug	11-AUG-2021 06:32:25	812552	801883	22.2514	113.8433	0.1	ShipKY
HAI YANG SHI YOU 698	Anchor Handling Tug	11-AUG-2021 06:38:27	812565.2	801898.5	22.25152	113.84345	0.1	ShipKY
HAI YANG SHI YOU 698	Anchor Handling Tug	11-AUG-2021 06:41:24	812569.7	801886.2	22.25156	113.84333	0.1	ShipKY
HAI YANG SHI YOU 698	Anchor Handling Tug	11-AUG-2021 06:44:25	812569.7	801885.1	22.25156	113.84332	0	ShipKY
HAI YANG SHI YOU 698	Anchor Handling Tug	11-AUG-2021 06:46:26	812573	801900.5	22.25161	113.84347	0.1	ShipKY
HAI YANG SHI YOU 698	Anchor Handling Tug	11-AUG-2021 07:02:24	812578.4	801895.4	22.25157	113.84342	0.1	ShipKY
HAI YANG SHI YOU 698	Anchor Handling Tug	11-AUG-2021 07:17:23	812564.1	801923.5	22.25151	113.84378	0.1	ShipKY
HAI YANG SHI YOU 698	Anchor Handling Tug	11-AUG-2021 07:29:24	812567.4	801928.4	22.25154	113.84374	0.1	ShipKY
HAI YANG SHI YOU 698	Anchor Handling Tug	11-AUG-2021 07:32:28	812570.5	801928.7	22.25157	113.84372	0	ShipKY
HAI YANG SHI YOU 698	Anchor Handling Tug	11-AUG-2021 07:44:23	812570.7	801926.4	22.25157	113.84372	0	ShipKY
HAI YANG SHI YOU 698	Anchor Handling Tug	11-AUG-2021 07:44:26	812570.7	801926.4	22.25157	113.84372	0	ShipKY
HAI YANG SHI YOU 698	Anchor Handling Tug	11-AUG-2021 07:56:24	812590.6	801946	22.25175	113.84391	0.2	ShipKY
HAI YANG SHI YOU 698	Anchor Handling Tug	11-AUG-2021 08:11:24	812630.4	802096.6	22.25211	113.8444	0.1	ShipKY
HAI YANG SHI YOU 698	Anchor Handling Tug	11-AUG-2021 08:29:24	812639.2	802003.8	22.25219	113.84447	0.1	ShipKY
HAI YANG SHI YOU 698	Anchor Handling Tug	11-AUG-2021 08:29:24	812639.2	802003.8	22.25219	113.84447	0.1	ShipKY
HAI YANG SHI YOU 698	Anchor Handling Tug	11-AUG-2021 08:41:25	812644.7	802003.8	22.25224	113.84447	0.1	ShipKY
HAI YANG SHI YOU 698	Anchor Handling Tug	11-AUG-2021 08:47:24	812647	802008	22.25226	113.84451	0.1	ShipKY
HAI YANG SHI YOU 698	Anchor Handling Tug	11-AUG-2021 09:17:24	812647.4	802009	22.25224	113.84451	0.1	ShipKY
HAI YANG SHI YOU 698	Anchor Handling Tug	11-AUG-2021 09:17:25	812647.4	802009	22.25224	113.84451	0.1	ShipKY
HAI YANG SHI YOU 698	Anchor Handling Tug	11-AUG-2021 09:26:28	812639.2	802009	22.25219	113.84452	0.1	ShipKY
HAI YANG SHI YOU 698	Anchor Handling Tug	11-AUG-2021 09:32:24	812636.8	802009	22.25223	113.84452	0.1	ShipKY
HAI YANG SHI YOU 698	Anchor Handling Tug	11-AUG-2021 09:38:27	812644.4	802006.9	22.25221	113.8445	0.1	ShipKY
HAI YANG SHI YOU 698	Anchor Handling Tug	11-AUG-2021 09:47:24	812648.1	802015.2	22.25215	113.84458	0.1	ShipKY
HAI YANG SHI YOU 698	Anchor Handling Tug	11-AUG-2021 09:53:25	812648.1	802015.2	22.25215	113.84458	0.1	ShipKY
HAI YANG SHI YOU 698	Anchor Handling Tug	11-AUG-2021 09:59:25	812637	802006.9	22.25217	113.8445	0.1	ShipKY
HAI YANG SHI YOU 698	Anchor Handling Tug	11-AUG-2021 10:05:24	812631.4	802012.1	22.25212	113.84455	0.1	ShipKY
HAI YANG SHI YOU 698	Anchor Handling Tug	11-AUG-2021 10:17:24	812653	802091.7	22.25237	113.84441	0.3	ShipKY
HAI YANG SHI YOU 698	Anchor Handling Tug	11-AUG-2021 10:17:27	812653	802091.7	22.25237	113.84441	0.3	ShipKY
HAI YANG SHI YOU 698	Anchor Handling Tug	11-AUG-2021 10:29:24	812645.8	802004.9	22.25227	113.84448	0.1	ShipKY
HAI YANG SHI YOU 698	Anchor Handling Tug	11-AUG-2021 10:32:21	812643.6	802005.9	22.25223	113.84449	0.1	ShipKY
HAI YANG SHI YOU 698	Anchor Handling Tug	11-AUG-2021 10:47:24	812640.3	802007.9	22.2522	113.84451	0.1	ShipKY
HAI YANG SHI YOU 698	Anchor Handling Tug	11-AUG-2021 10:53:26	812638.1	802006.9	22.25218	113.8445	0.1	ShipKY
HAI YANG SHI YOU 698	Anchor Handling Tug	11-AUG-2021 10:59:24	812644.4	802003.8	22.25221	113.84447	0.1	ShipKY
HAI YANG SHI YOU 698	Anchor Handling Tug	11-AUG-2021 11:14:24	812644.4	802003.8	22.25221	113.84447	0.1	ShipKY
HAI YANG SHI YOU 698	Anchor Handling Tug	11-AUG-2021 11:17:29	812645.2	802011	22.25222	113.8445	0.1	ShipKY
HAI YANG SHI YOU 698	Anchor Handling Tug	11-AUG-2021 11:17:30	812645.2	802011	22.25222	113.8445	0.1	ShipKY
HAI YANG SHI YOU 698	Anchor Handling Tug	11-AUG-2021 11:26:25	812640.3	801995.6	22.2522	113.84439	0	ShipKY
HAI YANG SHI YOU 698	Anchor Handling Tug	11-AUG-2021 11:29:29	812637	802000.7	22.25217	113.84444	0.1	ShipKY
HAI YANG SHI YOU 698	Anchor Handling Tug	11-AUG-2021 11:41:23	812621.5	801997.6	22.25203	113.84441	0.1	ShipKY
HAI YANG SHI YOU 698	Anchor Handling Tug	11-AUG-2021 11:46:26	812637	802000.7	22.25227	113.84452	0.1	ShipKY
HAI YANG SHI YOU 698	Anchor Handling Tug	11-AUG-2021 11:56:29	812585	801965.6	22.2517	113.8441	0.1	ShipKY
HAI YANG SHI YOU 698	Anchor Handling Tug	11-AUG-2021 12:05:29	812572.8	801970.7	22.25159	113.84415	0.1	ShipKY
HAI YANG SHI YOU 698	Anchor Handling Tug	11-AUG-2021 12:08:24	812576	801968.6	22.25157	113.84413	0.1	ShipKY
HAI YANG SHI YOU 698	Anchor Handling Tug	11-AUG-2021 12:14:26	812568.2	801968.6	22.25156	113.8441	0.1	ShipKY
HAI YANG SHI YOU 698	Anchor Handling Tug	11-AUG-2021 12:23:23	812565.3	801965.5	22.25156	113.8441	0.1	ShipKY
HAI YANG SHI YOU 698	Anchor Handling Tug	11-AUG-2021 12:26:29	812567.3	801963.5	22.25154	113.84408	0	ShipKY
HAI YANG SHI YOU 698	Anchor Handling Tug	11-AUG-2021 12:32:29	812565.9	801975.8	22.25156	113.8442	0.1	ShipKY
HAI YANG SHI YOU 698	Anchor Handling Tug	11-AUG-2021 12:38:29	812564	801981	22.25151	113.84425	0	ShipKY
HAI YANG SHI YOU 698	Anchor Handling Tug	11-AUG-2021 12:41:27	812565.9	801982	22.25156	113.84425	0.1	ShipKY
HAI YANG SHI YOU 698	Anchor Handling Tug	11-AUG-2021 12:53:24	812565.1	801977.7	22.25152	113.84417	0.2	ShipKY
HAI YANG SHI YOU 698	Anchor Handling Tug	11-AUG-2021 12:59:29	812556.2	801977.9	22.25144	113.84423	0.1	ShipKY

Hai Yang Shi You 698 (Anchor Handling Tug)

Historical Data Records (AUGUST 2021)

Vessel Name	Vessel Type	Report Time	Northing	Easting	Latitude	Longitude	Knots	Source
HAI YANG SHI YOU 698	Anchor Handling Tug	11-AUG-2021 13:05:29	812556.2	801962.4	22.25144	113.84407	0.1	ShipKY
HAI YANG SHI YOU 698	Anchor Handling Tug	11-AUG-2021 13:14:27	812556.2	801962.4	22.25144	113.84407	0.1	ShipKY
HAI YANG SHI YOU 698	Anchor Handling Tug	11-AUG-2021 13:23:29	812552.9	801957.2	22.25141	113.84402	0	ShipKY
HAI YANG SHI YOU 698	Anchor Handling Tug	11-AUG-2021 13:26:28	812554	801957.2	22.25142	113.84402	0	ShipKY
HAI YANG SHI YOU 698	Anchor Handling Tug	11-AUG-2021 13:29:29	812552.9	801962.4	22.25141	113.84407	0	ShipKY
HAI YANG SHI YOU 698	Anchor Handling Tug	11-AUG-2021 13:35:27	812551.8	801962.4	22.2514	113.84407	0.1	ShipKY
HAI YANG SHI YOU 698	Anchor Handling Tug	11-AUG-2021 13:41:26	812558.5	801960.4	22.25146	113.84405	0	ShipKY
HAI YANG SHI YOU 698	Anchor Handling Tug	11-AUG-2021 13:44:24	812551.8	801961.4	22.2514	113.84406	0	ShipKY
HAI YANG SHI YOU 698	Anchor Handling Tug	11-AUG-2021 13:47:29	812551.8	801958.3	22.2514	113.84403	0.1	ShipKY
HAI YANG SHI YOU 698	Anchor Handling Tug	11-AUG-2021 13:59:24	812555.2	801941.8	22.25143	113.84387	0.1	ShipKY
HAI YANG SHI YOU 698	Anchor Handling Tug	11-AUG-2021 14:05:29	812555.2	801938.7	22.25142	113.84384	0.1	ShipKY
HAI YANG SHI YOU 698	Anchor Handling Tug	11-AUG-2021 14:08:29	812551.6	801938.7	22.25141	113.84387	0.1	ShipKY
HAI YANG SHI YOU 698	Anchor Handling Tug	11-AUG-2021 14:11:26	812555.2	801937.7	22.25143	113.84383	0	ShipKY
HAI YANG SHI YOU 698	Anchor Handling Tug	11-AUG-2021 14:17:29	812554.1	801933.5	22.25142	113.84379	0.1	ShipKY
HAI YANG SHI YOU 698	Anchor Handling Tug	11-AUG-2021 14:26:23	812546.3	801938.7	22.25139	113.84385	0	ShipKY
HAI YANG SHI YOU 698	Anchor Handling Tug	11-AUG-2021 14:32:29	812537.9	801935.6	22.25129	113.84381	0.1	ShipKY
HAI YANG SHI YOU 698	Anchor Handling Tug	11-AUG-2021 14:47:23	812523.5	801927.3	22.25116	113.84373	0.1	ShipKY
HAI YANG SHI YOU 698	Anchor Handling Tug	11-AUG-2021 14:50:29	812523.1	801927.3	22.25114	113.84373	0.1	ShipKY
HAI YANG SHI YOU 698	Anchor Handling Tug	11-AUG-2021 14:56:29	812523.1	801915.9	22.25114	113.84362	0.1	ShipKY
HAI YANG SHI YOU 698	Anchor Handling Tug	11-AUG-2021 15:02:29	812517.6	801918.2	22.25109	113.84359	0.1	ShipKY
HAI YANG SHI YOU 698	Anchor Handling Tug	11-AUG-2021 15:14:28	812506.5	801907.7	22.25099	113.84354	0.1	ShipKY
HAI YANG SHI YOU 698	Anchor Handling Tug	11-AUG-2021 15:20:29	812502.1	801905.6	22.25095	113.84352	0.1	ShipKY
HAI YANG SHI YOU 698	Anchor Handling Tug	11-AUG-2021 15:26:29	812502.1	801906.6	22.25095	113.84353	0	ShipKY
HAI YANG SHI YOU 698	Anchor Handling Tug	11-AUG-2021 15:29:24	812499.9	801905.5	22.25093	113.8435	0.1	ShipKY
HAI YANG SHI YOU 698	Anchor Handling Tug	11-AUG-2021 15:44:29	812499.9	801900.4	22.25093	113.84347	0	ShipKY
HAI YANG SHI YOU 698	Anchor Handling Tug	11-AUG-2021 16:02:24	812495.5	801900.4	22.25088	113.84347	0	ShipKY
HAI YANG SHI YOU 698	Anchor Handling Tug	11-AUG-2021 16:05:29	812493.3	801898.4	22.25087	113.84345	0	ShipKY
HAI YANG SHI YOU 698	Anchor Handling Tug	11-AUG-2021 16:11:30	812496.6	801900.4	22.25089	113.84347	0	ShipKY
HAI YANG SHI YOU 698	Anchor Handling Tug	11-AUG-2021 16:17:24	812495.5	801898.4	22.25089	113.84345	0	ShipKY
HAI YANG SHI YOU 698	Anchor Handling Tug	11-AUG-2021 16:23:26	812489.9	801902.5	22.25084	113.84349	0.1	ShipKY
HAI YANG SHI YOU 698	Anchor Handling Tug	11-AUG-2021 16:29:25	812486.6	801903.5	22.25081	113.8435	0.1	ShipKY
HAI YANG SHI YOU 698	Anchor Handling Tug	11-AUG-2021 16:41:29	812483.3	801901.4	22.25078	113.84348	0.1	ShipKY
HAI YANG SHI YOU 698	Anchor Handling Tug	11-AUG-2021 16:53:27	812474.4	801900.4	22.2507	113.84347	0.1	ShipKY
HAI YANG SHI YOU 698	Anchor Handling Tug	11-AUG-2021 16:56:24	812470	801905.5	22.25066	113.84352	0.2	ShipKY
HAI YANG SHI YOU 698	Anchor Handling Tug	11-AUG-2021 17:02:27	812472.2	801895.2	22.25068	113.84342	0.2	ShipKY
HAI YANG SHI YOU 698	Anchor Handling Tug	11-AUG-2021 17:11:24	812475.5	801905.5	22.25071	113.8435	0.1	ShipKY
HAI YANG SHI YOU 698	Anchor Handling Tug	11-AUG-2021 17:11:28	812475.5	801903.5	22.25071	113.8435	0.1	ShipKY
HAI YANG SHI YOU 698	Anchor Handling Tug	11-AUG-2021 17:23:24	812475.5	801902.4	22.25071	113.84349	0	ShipKY
HAI YANG SHI YOU 698	Anchor Handling Tug	11-AUG-2021 17:26:26	812475.5	801897.3	22.25071	113.84344	0.1	ShipKY
HAI YANG SHI YOU 698	Anchor Handling Tug	11-AUG-2021 17:35:29	812473.3	801903.5	22.25069	113.8435	0.1	ShipKY
HAI YANG SHI YOU 698	Anchor Handling Tug	11-AUG-2021 17:38:24	812473.3	801906.6	22.25069	113.84348	0.1	ShipKY
HAI YANG SHI YOU 698	Anchor Handling Tug	11-AUG-2021 17:47:30	812474.4	801905.5	22.2507	113.84352	0.1	ShipKY
HAI YANG SHI YOU 698	Anchor Handling Tug	11-AUG-2021 17:53:29	812471.1	801907.6	22.25067	113.84354	0	ShipKY
HAI YANG SHI YOU 698	Anchor Handling Tug	11-AUG-2						

Hai Yang Shi You 698 (Anchor Handling Tug)

Historical Data Records (AUGUST 2021)

Vessel Name	Vessel Type	Report Time	Northing	Easting	Latitude	Longitude	Knots	Source
HAI YANG SHI YOU 698	Anchor Handling Tug	12-AUG-2021 08:55:31	814337.8	803596.9	22.26756	113.89989	7.8	ShipKY
HAI YANG SHI YOU 698	Anchor Handling Tug	12-AUG-2021 08:56:21	814440.4	803762	22.26889	113.86149	7.6	ShipKY
HAI YANG SHI YOU 698	Anchor Handling Tug	12-AUG-2021 08:57:45	814661.6	803997.5	22.27051	113.83377	7.3	ShipKY
HAI YANG SHI YOU 698	Anchor Handling Tug	12-AUG-2021 08:58:42	814840.6	804100.9	22.27211	113.84677	7.7	ShipKY
HAI YANG SHI YOU 698	Anchor Handling Tug	12-AUG-2021 08:59:33	815001.1	804153.8	22.27356	113.85268	6	ShipKY
HAI YANG SHI YOU 698	Anchor Handling Tug	12-AUG-2021 09:00:42	815190.3	804189.2	22.27527	113.86062	5.4	ShipKY
HAI YANG SHI YOU 698	Anchor Handling Tug	12-AUG-2021 09:01:49	815373	804169.7	22.27691	113.86534	4.9	ShipKY
HAI YANG SHI YOU 698	Anchor Handling Tug	12-AUG-2021 09:02:42	815507.7	804167.7	22.27813	113.86491	5.9	ShipKY
HAI YANG SHI YOU 698	Anchor Handling Tug	12-AUG-2021 09:03:42	815700	804119.2	22.27987	113.86418	6.9	ShipKY
HAI YANG SHI YOU 698	Anchor Handling Tug	12-AUG-2021 09:04:52	815927.3	803931.1	22.28192	113.86312	7.4	ShipKY
HAI YANG SHI YOU 698	Anchor Handling Tug	12-AUG-2021 09:05:42	816094.7	803829.4	22.28343	113.86211	7.6	ShipKY
HAI YANG SHI YOU 698	Anchor Handling Tug	12-AUG-2021 09:06:45	816289.8	803691.7	22.28509	113.85722	8	ShipKY
HAI YANG SHI YOU 698	Anchor Handling Tug	12-AUG-2021 09:07:42	816457.9	803523.2	22.28672	113.85922	7.5	ShipKY
HAI YANG SHI YOU 698	Anchor Handling Tug	12-AUG-2021 09:08:51	816577.4	80325.4	22.28778	113.85721	6.9	ShipKY
HAI YANG SHI YOU 698	Anchor Handling Tug	12-AUG-2021 09:09:46	816596.7	803415.1	22.28795	113.85546	6.2	ShipKY
HAI YANG SHI YOU 698	Anchor Handling Tug	12-AUG-2021 09:10:42	816583.8	803039.8	22.28758	113.85438	5.3	ShipKY
HAI YANG SHI YOU 698	Anchor Handling Tug	12-AUG-2021 09:11:59	816424.2	803001.5	22.28639	113.85407	2.9	ShipKY
HAI YANG SHI YOU 698	Anchor Handling Tug	12-AUG-2021 09:12:47	816333.3	803000.3	22.28575	113.85406	2.4	ShipKY
HAI YANG SHI YOU 698	Anchor Handling Tug	12-AUG-2021 09:13:49	816200.2	802981.7	22.28545	113.85388	1.1	ShipKY
HAI YANG SHI YOU 698	Anchor Handling Tug	12-AUG-2021 09:14:58	816078.8	802998.3	22.28598	113.85404	1.8	ShipKY
HAI YANG SHI YOU 698	Anchor Handling Tug	12-AUG-2021 09:15:45	816154.3	802916.8	22.28594	113.85422	0.8	ShipKY
HAI YANG SHI YOU 698	Anchor Handling Tug	12-AUG-2021 09:16:46	816130	803047.6	22.28554	113.85432	1.8	ShipKY
HAI YANG SHI YOU 698	Anchor Handling Tug	12-AUG-2021 09:17:42	816267.9	803045.5	22.28523	113.8545	1	ShipKY
HAI YANG SHI YOU 698	Anchor Handling Tug	12-AUG-2021 09:18:49	816248.1	803040.3	22.2848	113.85445	1.2	ShipKY
HAI YANG SHI YOU 698	Anchor Handling Tug	12-AUG-2021 09:19:42	816182.6	803115.4	22.28421	113.85516	0	ShipKY
HAI YANG SHI YOU 698	Anchor Handling Tug	12-AUG-2021 09:20:38	816185.9	803125.2	22.28424	113.85524	0.1	ShipKY
HAI YANG SHI YOU 698	Anchor Handling Tug	12-AUG-2021 09:21:41	816199.2	803085.5	22.28436	113.85489	0.8	ShipKY
HAI YANG SHI YOU 698	Anchor Handling Tug	12-AUG-2021 09:21:33	816188.1	803103	22.28426	113.85506	0.5	ShipKY
HAI YANG SHI YOU 698	Anchor Handling Tug	12-AUG-2021 09:22:41	816183.7	803110.2	22.28422	113.85513	0.4	ShipKY
HAI YANG SHI YOU 698	Anchor Handling Tug	12-AUG-2021 09:23:45	816182.6	803115.4	22.28421	113.85516	0	ShipKY
HAI YANG SHI YOU 698	Anchor Handling Tug	12-AUG-2021 09:24:33	816185.9	803125.2	22.28424	113.85524	0.1	ShipKY
HAI YANG SHI YOU 698	Anchor Handling Tug	12-AUG-2021 09:25:39	816187	803118.5	22.28425	113.85521	0.1	ShipKY
HAI YANG SHI YOU 698	Anchor Handling Tug	12-AUG-2021 09:26:09	816185.9	803109.2	22.28424	113.85512	0.1	ShipKY
HAI YANG SHI YOU 698	Anchor Handling Tug	12-AUG-2021 09:27:12	816184.8	803126.7	22.28423	113.85529	0.1	ShipKY
HAI YANG SHI YOU 698	Anchor Handling Tug	12-AUG-2021 09:28:11	816183.7	803116.4	22.28422	113.85519	0	ShipKY
HAI YANG SHI YOU 698	Anchor Handling Tug	12-AUG-2021 09:29:21	816183.7	803116.4	22.28422	113.85519	0	ShipKY
HAI YANG SHI YOU 698	Anchor Handling Tug	12-AUG-2021 09:30:38	816182.6	803115.4	22.28421	113.85518	0	ShipKY
HAI YANG SHI YOU 698	Anchor Handling Tug	12-AUG-2021 09:31:32	816180.3	803121.5	22.28419	113.85524	0	ShipKY
HAI YANG SHI YOU 698	Anchor Handling Tug	12-AUG-2021 09:32:42	816185.9	803123.3	22.28424	113.85526	0	ShipKY
HAI YANG SHI YOU 698	Anchor Handling Tug	12-AUG-2021 09:33:42	816185.9	803115.4	22.28424	113.85524	0	ShipKY
HAI YANG SHI YOU 698	Anchor Handling Tug	12-AUG-2021 09:34:58	816183.7	803120.5	22.28422	113.85523	0.1	ShipKY
HAI YANG SHI YOU 698	Anchor Handling Tug	12-AUG-2021 09:36:45	816184.8	803120.5	22.28423	113.85523	0	ShipKY
HAI YANG SHI YOU 698	Anchor Handling Tug	12-AUG-2021 09:39:58	816184.8	803126.7	22.28423	113.85529	0	ShipKY
HAI YANG SHI YOU 698	Anchor Handling Tug	12-AUG-2021 09:49:18	816180.3	803117.4	22.28426	113.85521	0.1	ShipKY
HAI YANG SHI YOU 698	Anchor Handling Tug	12-AUG-2021 10:48:02	816188.1	803117.4	22.28426	113.8552	0	ShipKY
HAI YANG SHI YOU 698	Anchor Handling Tug	12-AUG-2021 10:50:49	816185.9	803117.4	22.28424	113.8552	0	ShipKY
HAI YANG SHI YOU 698	Anchor Handling Tug	12-AUG-2021 10:54:10	816184.8	803118.5	22.28429	113.85521	0	ShipKY
HAI YANG SHI YOU 698	Anchor Handling Tug	12-AUG-2021 10:57:28	816181.1	803115.4	22.28426	113.85518	0.2	ShipKY
HAI YANG SHI YOU 698	Anchor Handling Tug	12-AUG-2021 11:00:13	816182.6	803115.4	22.28426	113.85518	0.1	ShipKY
HAI YANG SHI YOU 698	Anchor Handling Tug	12-AUG-2021 11:01:20	816202.5	803115.4	22.28439	113.85518	0.1	ShipKY
HAI YANG SHI YOU 698	Anchor Handling Tug	12-AUG-2021 11:12:39	816201.4	803121.6	22.28438	113.85524	0	ShipKY
HAI YANG SHI YOU 698	Anchor Handling Tug	12-AUG-2021 11:13:38	814815.8	803092.9	22.27785	113.86	6	ShipKY
HAI YANG SHI YOU 698	Anchor Handling Tug	12-AUG-2021 11:14:28	814512.6	80324.4	22.27684	113.86918	6.3	ShipKY
HAI YANG SHI YOU 698	Anchor Handling Tug	12-AUG-2021 11:14:28	814515.8	803415.9	22.2692	113.85813	6.1	ShipKY
HAI YANG SHI YOU 698	Anchor Handling Tug	12-AUG-2021 11:15:28	814392.7	803295	22.26805	113.85686	6.2	ShipKY
HAI YANG SHI YOU 698	Anchor Handling Tug	12-AUG-2021 11:16:28	814254.3	803137.1	22.26706	113.85543	6.2	ShipKY
HAI YANG SHI YOU 698	Anchor Handling Tug	12-AUG-2021 11:17:42	814185.9	803071.8	22.26527	113.85438	6.3	ShipKY
HAI YANG SHI YOU 698	Anchor Handling Tug	12-AUG-2021 11:18:49	813995.8	803008.7	22.26442	113.85225	6.2	ShipKY
HAI YANG SHI YOU 698	Anchor Handling Tug	12-AUG-2021 11:19:48	813855.8	802873.4	22.26319	113.85094	6.4	ShipKY
HAI YANG SHI YOU 698	Anchor Handling Tug	12-AUG-2021 11:40:40	813739.8	802505.5	22.26214	113.84975	6.4	ShipKY
HAI YANG SHI YOU 698	Anchor Handling Tug	12-AUG-2021 11:41:40	813595	802425.4	22.26083	113.84854	6.3	ShipKY
HAI YANG SHI YOU 698	Anchor Handling Tug	12-AUG-2021 11:42:42	813449.4	802298	22.25911	113.84751	6.3	ShipKY
HAI YANG SHI YOU 698	Anchor Handling Tug	12-AUG-2021 11:43:30	813287.6	802240.3	22.25805	113.84675	6.4	ShipKY
HAI YANG SHI YOU 698	Anchor Handling Tug	12-AUG-2021 11:44:49	813050.9	802129.5	22.25591	113.84568	6.6	ShipKY

Hai Yang Shi You 698 (Anchor Handling Tug)

Historical Data Records (AUGUST 2021)

Vessel Name	Vessel Type	Report Time	Northing	Easting	Latitude	Longitude	Knots	Source
HAI YANG SHI YOU 698	Anchor Handling Tug	12-AUG-2021 11:45:48	812860.6	802309.4	22.25419	113.84481	6.6	ShipKY
HAI YANG SHI YOU 698	Anchor Handling Tug	12-AUG-2021 11:46:30	812776.7	801980.3	22.25307	113.84424	6.5	ShipKY
HAI YANG SHI YOU 698	Anchor Handling Tug	12-AUG-2021 11:47:39	812527.6	801881.9	22.2518	113.8429	5.3	ShipKY
HAI YANG SHI YOU 698	Anchor Handling Tug	12-AUG-2021 11:48:42	812453.5	801839.5	22.25051	113.84288	1.3	ShipKY
HAI YANG SHI YOU 698	Anchor Handling Tug	12-AUG-2021 11:49:40	812453.3	801849.8	22.25049	113.84298	1	ShipKY
HAI YANG SHI YOU 698	Anchor Handling Tug	12-AUG-2021 11:50:42	812457.9	801871.5	22.25055	113.84319	0.5	ShipKY
HAI YANG SHI YOU 698	Anchor Handling Tug	12-AUG-2021 11:50:43	812453.5	801871.5	22.25053	113.84322	0.1	ShipKY
HAI YANG SHI YOU 698	Anchor Handling Tug	12-AUG-2021 11:51:50	812419.1	801836.3	22.2502	113.84285	0.1	ShipKY
HAI YANG SHI YOU 698	Anchor Handling Tug	12-AUG-2021 12:16:50	812419.1	801836.3	22.2502	113.84285	0.1	ShipKY
HAI YANG SHI YOU 698	Anchor Handling Tug	12-AUG-2021 12:19:43	812414.8	801839.4	22.25016	113.84288	0.1	ShipKY
HAI YANG SHI YOU 698	Anchor Handling Tug	12-AUG-2021 12:34:43	812408.1	801841.5	22.2501	113.8429	0	ShipKY
HAI YANG SHI YOU 698	Anchor Handling Tug	12-AUG-2021 12:34:47	812408.1	801841.5	22.2501	113.8429	0	ShipKY
HAI YANG SHI YOU 698	Anchor Handling Tug	12-AUG-2021 12:46:40	812393.7	801839.3	22.24998	113.84286	0	ShipKY
HAI YANG SHI YOU 698	Anchor Handling Tug	12-AUG-2021 12:49:43	812393.7	801835.3	22.24997	113.84284	0	ShipKY
HAI YANG SHI YOU 698	Anchor Handling Tug	12-AUG-2021 12:52:47	812400.4	801830.1	22.25003	113.84279	0	ShipKY
HAI YANG SHI YOU 698	Anchor Handling Tug	12-AUG-2021 13:01:58	812401.5	801833.2	22.25004	113.84282	0.1	ShipKY
HAI YANG SHI YOU 698	Anchor Handling Tug	12-AUG-2021 13:08:50	812396.2	801836.3	22.24996	113.84285	0.1	ShipKY
HAI YANG SHI YOU 698	Anchor Handling Tug	12-AUG-2021 13:22:49	812392.6	801837.3	22.24996	113.84286	0	ShipKY
HAI YANG SHI YOU 698	Anchor Handling Tug	12-AUG-2021 13:31:40	812394.9	801842.4	22.24998	113.84283	0	ShipKY
HAI YANG SHI YOU 698	Anchor Handling Tug	12-AUG-2021 13:43:43	812393.8	801842.2	22.24997	113.84281	0.1	ShipKY
HAI YANG SHI YOU 698	Anchor Handling Tug	12-AUG-2021 14:10:43	812386	801845.5	22.2499	113.84292	0.1	ShipKY
HAI YANG SHI YOU 698	Anchor Handling Tug	12-AUG-2021 14:28:52	812387.1	801833.2	22.24991	113.84282	0.1	ShipKY
HAI YANG SHI YOU 698	Anchor Handling Tug	12-AUG-2021 14:40:50	812362.8	801828	22.24969	113.84277	0	ShipKY
HAI YANG SHI YOU 698	Anchor Handling Tug	12-AUG-2021 15:22:50	812363.9	801817.7	22.2497	113.84269	0	ShipKY
HAI YANG SHI YOU 698	Anchor Handling Tug	12-AUG-2021 14:52:51	812359.4	801824.9	22.24966	113.84274	0	ShipKY
HAI YANG SHI YOU 698	Anchor Handling Tug	12-AUG-2021 14:58:50	812361.6	801830	22.24968	113.84279	0	ShipKY
HAI YANG SHI YOU 698	Anchor Handling Tug	12-AUG-2021 15:04:45	812362.8	801823.9	22.24969	113.84273	0.1	ShipKY
HAI YANG SHI YOU 698	Anchor Handling Tug	12-AUG-2021 15:10:50	812368.3	801819.7	22.24974	113.84269	0.1	ShipKY
HAI YANG SHI YOU 698	Anchor Handling Tug	12-AUG-2021 15:22:50	812363.9	801817.7	22.2497	113.84269	0	ShipKY
HAI YANG SHI YOU 698	Anchor Handling Tug	12-AUG-2021 15:34:50	812360.6	801819.7	22.24967	113.84269	0.1	ShipKY
HAI YANG SHI YOU 698	Anchor Handling Tug	12-AUG-2021 15:45:13	812363.9	801816.2	22.2497	113.84264	0.1	ShipKY
HAI YANG SHI YOU 698	Anchor Handling Tug	12-AUG-2021 15:55:50	812338.5	801796	22.24947	113.84246	0	ShipKY
HAI YANG SHI YOU 698	Anchor Handling Tug	12-AUG-2021 16:06:52	812358.3	801806.2	22.24965	113.84265	0	ShipKY
HAI YANG SHI YOU 698	Anchor Handling Tug	12-AUG-2021 16:10:50	812363.9	801832.2	22.24945	113.84253	0.1	ShipKY
HAI YANG SHI YOU 698	Anchor Handling Tug	12-AUG-2021 16:13:51	812336.2	801803.2	22.24945	113.84253	0.1	ShipKY
HAI YANG SHI YOU 698	Anchor Handling Tug	12-AUG-2021 16:28:42	812331.8	801801.1	22.24941	113.84251	0	ShipKY
HAI YANG SHI YOU 698	Anchor Handling Tug	12-AUG-2021 16:40:51	812326.6	801793.9	22.24939	113.84243	0	ShipKY
HAI YANG SHI YOU 698	Anchor Handling Tug							

Hai Yang Shi You 698 (Anchor Handling Tug)

Historical Data Records (AUGUST 2021)

Vessel Name	Vessel Type	Report Time	Northing	Easting	Latitude	Longitude	Knots	Source
HAI YANG SHI YOU 698	Anchor Handling Tug	13-AUG-2021 16:28:52	8124113.6	801875.5	22.25015	113.84323	0.1	ShipKY
HAI YANG SHI YOU 698	Anchor Handling Tug	13-AUG-2021 16:31:43	8124108	801877.6	22.25011	113.84325	0	ShipKY
HAI YANG SHI YOU 698	Anchor Handling Tug	13-AUG-2021 16:47:29	8124025	801871.4	22.25005	113.84321	0	ShipKY
HAI YANG SHI YOU 698	Anchor Handling Tug	13-AUG-2021 16:52:54	8124003	801867.2	22.25003	113.84315	0	ShipKY
HAI YANG SHI YOU 698	Anchor Handling Tug	13-AUG-2021 17:04:43	8123981	801863.1	22.25001	113.84311	0	ShipKY
HAI YANG SHI YOU 698	Anchor Handling Tug	13-AUG-2021 17:13:56	8124043	801862.1	22.25004	113.84311	0	ShipKY
HAI YANG SHI YOU 698	Anchor Handling Tug	13-AUG-2021 17:16:52	8124025	801863.1	22.25005	113.84311	0.1	ShipKY
HAI YANG SHI YOU 698	Anchor Handling Tug	13-AUG-2021 17:31:42	8123937	801868.2	22.24997	113.84316	0.1	ShipKY
HAI YANG SHI YOU 698	Anchor Handling Tug	13-AUG-2021 17:46:43	812387	801860	22.24991	113.84308	0.1	ShipKY
HAI YANG SHI YOU 698	Anchor Handling Tug	13-AUG-2021 18:04:55	8123882	801859	22.24992	113.84307	0	ShipKY
HAI YANG SHI YOU 698	Anchor Handling Tug	13-AUG-2021 18:13:53	8123848	801858.9	22.24989	113.84307	0.1	ShipKY
HAI YANG SHI YOU 698	Anchor Handling Tug	13-AUG-2021 18:28:43	8123851	801865.1	22.24989	113.84313	0.1	ShipKY
HAI YANG SHI YOU 698	Anchor Handling Tug	13-AUG-2021 18:40:44	8123837	801869.3	22.24988	113.84317	0	ShipKY
HAI YANG SHI YOU 698	Anchor Handling Tug	13-AUG-2021 18:58:43	8123815	801875.4	22.24986	113.84323	0.1	ShipKY
HAI YANG SHI YOU 698	Anchor Handling Tug	13-AUG-2021 19:13:43	8123904	801861	22.24994	113.84309	0	ShipKY
HAI YANG SHI YOU 698	Anchor Handling Tug	13-AUG-2021 19:22:42	8123881	801864.1	22.24992	113.84323	0.1	ShipKY
HAI YANG SHI YOU 698	Anchor Handling Tug	13-AUG-2021 19:28:43	8123937	801863.1	22.24997	113.84311	0.1	ShipKY
HAI YANG SHI YOU 698	Anchor Handling Tug	13-AUG-2021 19:46:55	812395	801853.8	22.24999	113.84302	0.1	ShipKY
HAI YANG SHI YOU 698	Anchor Handling Tug	13-AUG-2021 19:59:02	8123848	801868.2	22.24989	113.84316	0.1	ShipKY
HAI YANG SHI YOU 698	Anchor Handling Tug	13-AUG-2021 20:16:55	8123826	801866.8	22.24987	113.84334	0.1	ShipKY
HAI YANG SHI YOU 698	Anchor Handling Tug	13-AUG-2021 20:19:56	8123859	801893	22.24989	113.84354	0	ShipKY
HAI YANG SHI YOU 698	Anchor Handling Tug	13-AUG-2021 20:34:43	8123947	801897.1	22.24998	113.84344	0.1	ShipKY
HAI YANG SHI YOU 698	Anchor Handling Tug	13-AUG-2021 20:47:32	8124002	801902.3	22.25003	113.84349	0.1	ShipKY
HAI YANG SHI YOU 698	Anchor Handling Tug	13-AUG-2021 20:52:50	8124179	801910.6	22.25019	113.84357	0.1	ShipKY
HAI YANG SHI YOU 698	Anchor Handling Tug	13-AUG-2021 21:04:43	8123918	801914.8	22.25027	113.84361	0	ShipKY
HAI YANG SHI YOU 698	Anchor Handling Tug	13-AUG-2021 21:28:42	8124633	801932.3	22.25056	113.84378	0.1	ShipKY
HAI YANG SHI YOU 698	Anchor Handling Tug	13-AUG-2021 21:40:43	8124633	801943.6	22.25056	113.84389	0.1	ShipKY
HAI YANG SHI YOU 698	Anchor Handling Tug	13-AUG-2021 21:58:43	8124666	801931.3	22.25063	113.84377	0.1	ShipKY
HAI YANG SHI YOU 698	Anchor Handling Tug	13-AUG-2021 22:02:50	8124677	801929.2	22.25064	113.84375	0.1	ShipKY
HAI YANG SHI YOU 698	Anchor Handling Tug	13-AUG-2021 22:05:20	8124622	801927.2	22.25059	113.84373	0.1	ShipKY
HAI YANG SHI YOU 698	Anchor Handling Tug	13-AUG-2021 22:13:42	812478	801933.4	22.25074	113.84379	0.1	ShipKY
HAI YANG SHI YOU 698	Anchor Handling Tug	13-AUG-2021 22:25:43	8124877	801928.2	22.25082	113.84374	0.1	ShipKY
HAI YANG SHI YOU 698	Anchor Handling Tug	13-AUG-2021 22:31:52	812488	801930.3	22.25083	113.84376	0.1	ShipKY
HAI YANG SHI YOU 698	Anchor Handling Tug	13-AUG-2021 22:41:42	8125098	801923	22.25102	113.84375	0.1	ShipKY
HAI YANG SHI YOU 698	Anchor Handling Tug	13-AUG-2021 23:01:42	812524	801920.1	22.25115	113.84366	0.1	ShipKY
HAI YANG SHI YOU 698	Anchor Handling Tug	13-AUG-2021 23:13:42	8125264	801926.3	22.25117	113.84372	0	ShipKY
HAI YANG SHI YOU 698	Anchor Handling Tug	13-AUG-2021 23:24:43	8125298	801918.8	22.2512	113.84358	0.1	ShipKY
HAI YANG SHI YOU 698	Anchor Handling Tug	13-AUG-2021 23:34:50	8125298	801911.8	22.2512	113.84358	0.1	ShipKY
HAI YANG SHI YOU 698	Anchor Handling Tug	13-AUG-2021 23:40:53	8125298	801912.9	22.2512	113.84359	0.1	ShipKY
HAI YANG SHI YOU 698	Anchor Handling Tug	13-AUG-2021 23:49:42	8125265	801899.5	22.25117	113.84346	0.1	ShipKY
HAI YANG SHI YOU 698	Anchor Handling Tug	13-AUG-2021 00:07:43	8125243	801891.2	22.25115	113.84338	0	ShipKY
HAI YANG SHI YOU 698	Anchor Handling Tug	13-AUG-2021 00:10:43	8125143	801891.2	22.25115	113.84338	0	ShipKY
HAI YANG SHI YOU 698	Anchor Handling Tug	13-AUG-2021 00:25:43	8125159	801890.2	22.25111	113.84337	0.1	ShipKY
HAI YANG SHI YOU 698	Anchor Handling Tug	13-AUG-2021 00:40:43	8125232	801903.6	22.25114	113.8435	0	ShipKY
HAI YANG SHI YOU 698	Anchor Handling Tug	13-AUG-2021 00:55:42	8125209	801911.8	22.25112	113.84358	0.1	ShipKY
HAI YANG SHI YOU 698	Anchor Handling Tug	13-AUG-2021 01:10:43	8125217	801911.8	22.25113	113.84353	0	ShipKY
HAI YANG SHI YOU 698	Anchor Handling Tug	13-AUG-2021 01:25:42	8125265	801911.8	22.25117	113.84358	0.1	ShipKY
HAI YANG SHI YOU 698	Anchor Handling Tug	13-AUG-2021 01:28:53	8125265	801903.6	22.25117	113.8435	0	ShipKY
HAI YANG SHI YOU 698	Anchor Handling Tug	13-AUG-2021 01:37:43	8125209	801911.8	22.25112	113.84358	0.1	ShipKY
HAI YANG SHI YOU 698	Anchor Handling Tug	13-AUG-2021 01:43:50	8125243	801896.4	22.25115	113.84343	0.1	ShipKY
HAI YANG SHI YOU 698	Anchor Handling Tug	13-AUG-2021 02:06:43	8124932	801926.2	22.25087	113.84372	0.1	ShipKY
HAI YANG SHI YOU 698	Anchor Handling Tug	13-AUG-2021 02:15:53	8125232	801905.6	22.25114	113.84352	0.1	ShipKY
HAI YANG SHI YOU 698	Anchor Handling Tug	13-AUG-2021 02:24:43	8125209	801911.8	22.25112	113.84358	0.1	ShipKY
HAI YANG SHI YOU 698	Anchor Handling Tug	13-AUG-2021 02:34:43	8125209	801911.8	22.25112	113.84358	0.1	ShipKY
HAI YANG SHI YOU 698	Anchor Handling Tug	13-AUG-2021 02:44:43	8125209	801911.8	22.25112	113.84358	0.1	ShipKY
HAI YANG SHI YOU 698	Anchor Handling Tug	13-AUG-2021 02:54:43	8125209	801911.8	22.25112	113.84358	0.1	ShipKY
HAI YANG SHI YOU 698	Anchor Handling Tug	13-AUG-2021 03:04:43	8125209	801911.8	22.25112	113.84358	0.1	ShipKY
HAI YANG SHI YOU 698	Anchor Handling Tug	13-AUG-2021 03:14:43	8125196	801906	22.25108	113.84353	0.1	ShipKY
HAI YANG SHI YOU 698	Anchor Handling Tug	13-AUG-2021 03:19:43	8125154	801912.8	22.25107	113.84359	0.1	ShipKY
HAI YANG SHI YOU 698	Anchor Handling Tug	13-AUG-2021 03:22:51	8125198	801910.8	22.25111	113.84357	0.1	ShipKY
HAI YANG SHI YOU 698	Anchor Handling Tug	13-AUG-2021 03:34:43	8125254	801893.3	22.25116	113.8434	0.1	ShipKY
HAI YANG SHI YOU 698	Anchor Handling Tug	13-AUG-2021 03:46:43	8125132	801887.1	22.25105	113.84343	0.1	ShipKY
HAI YANG SHI YOU 698	Anchor Handling Tug	13-AUG-2021 03:51:43	8124512	801881.8	22.25049	113.84329	0.1	ShipKY
HAI YANG SHI YOU 698	Anchor Handling Tug	13-AUG-2021 03:51:43	8124512	801881.8	22.25049	113.84329	0.1	ShipKY

Hai Yang Shi You 698 (Anchor Handling Tug)

Historical Data Records (AUGUST 2021)

Vessel Name	Vessel Type	Report Time	Northing	Easting	Latitude	Longitude	Knots	Source
HAI YANG SHI YOU 698	Anchor Handling Tug	14-AUG-2021 03:13:52	8124257	801899.2	22.25026	113.84346	0.2	ShipKY
HAI YANG SHI YOU 698	Anchor Handling Tug	14-AUG-2021 03:19:42	8123991	801901.2	22.25002	113.84348	0.1	ShipKY
HAI YANG SHI YOU 698	Anchor Handling Tug	14-AUG-2021 03:27:42	8123947	801904.3	22.24998	113.84351	0	ShipKY
HAI YANG SHI YOU 698	Anchor Handling Tug	14-AUG-2021 03:49:43	812398	801904.3	22.25001	113.84351	0	ShipKY
HAI YANG SHI YOU 698	Anchor Handling Tug	14-AUG-2021 04:04:43	8123958	801900.2	22.24999	113.84347	0.1	ShipKY
HAI YANG SHI YOU 698	Anchor Handling Tug	14-AUG-2021 04:13:55	812397	801883.7	22.25	113.84331	0.2	ShipKY
HAI YANG SHI YOU 698	Anchor Handling Tug	14-AUG-2021 04:19:43	8123958	801892	22.24999	113.84339	0	ShipKY
HAI YANG SHI YOU 698	Anchor Handling Tug	14-AUG-2021 04:15:53	8123958	801892	22.24999	113.84339	0	ShipKY
HAI YANG SHI YOU 698	Anchor Handling Tug	14-AUG-2021 04:37:56	8123958	801889.9	22.24999	113.84337	0.1	ShipKY
HAI YANG SHI YOU 698	Anchor Handling Tug	14-AUG-2021 04:52:43	8123936	801894	22.24997	113.84341	0.1	ShipKY
HAI YANG SHI YOU 698	Anchor Handling Tug	14-AUG-2021 05:07:43	8123925	801897.1	22.24996	113.84344	0.1	ShipKY
HAI YANG SHI YOU 698	Anchor Handling Tug	14-AUG-2021 05:22:42	8123947	801878.5	22.24999	113.84335	0.1	ShipKY
HAI YANG SHI YOU 698	Anchor Handling Tug	14-AUG-2021 05:34:43	8123881	801890.9	22.24992	113.84338	0.1	ShipKY
HAI YANG SHI YOU 698	Anchor Handling Tug	14-AUG-2021 06:07:55	8124014	801875.5	22.25004	113.84323	0.1	ShipKY
HAI YANG SHI YOU 698	Anchor Handling Tug	14-AUG-2021 06:19:43	8124003	801875.5	22.25003	113.84323	0	ShipKY
HAI YANG SHI YOU 698	Anchor Handling Tug	14-AUG-2021 06:28:43	8124035	801871.4	22.25003	113.84319	0	ShipKY
HAI YANG SHI YOU 698	Anchor Handling Tug	14-AUG-2021 06:31:44	8124025	801876.5	22.25005	113.84324	0.1	ShipKY
HAI YANG SHI YOU 698	Anchor Handling Tug	14-AUG-2021 06:46:43	8123981	801871.3	22.25001	113.84319	0.1	ShipKY
HAI YANG SHI YOU 698	Anchor Handling Tug	14-AUG-2021 06:55:56	812387	801878.5	22.24991	113.84326	0.1	ShipKY
HAI YANG SHI YOU 698	Anchor Handling Tug	14-AUG-2021 07:04:53	812397	801872.4	22.25	113.8432	0.1	ShipKY
HAI YANG SHI YOU 698	Anchor Handling Tug	14-AUG-2021 07:16:43	8123981	801875.5	22.25001	113.84323	0.1	ShipKY
HAI YANG SHI YOU 698	Anchor Handling Tug	14-AUG-2021 07:28:54	8124025	801866.2	22.25005	113.84314	0.1	ShipKY
HAI YANG SHI YOU 698	Anchor Handling Tug	14-AUG-2021 07:31:42	8123937	801875.5	22.24997	113.84323	0.1	ShipKY
HAI YANG SHI YOU 698	Anchor Handling Tug	14-AUG-2021 07:46:42	8123926	801873.4	22.24996	113.84321	0	ShipKY
HAI YANG SHI YOU 698	Anchor Handling Tug	14-AUG-2021 07:58:43	8123914	801866.6	22.24995	113.84328	0	ShipKY
HAI YANG SHI YOU 698	Anchor Handling Tug	14-AUG-2021 08:13:42	812389	801885.8	22.24993	113.84333	0.1	ShipKY
HAI YANG SHI YOU 698	Anchor Handling Tug	14-AUG-2021 08:25:53	8123903	801884.7	22.24994	113.84332	0	ShipKY
HAI YANG SHI YOU 698	Anchor Handling Tug	14-AUG-2021 08:27:23	8123903	801888.9	22.24994	113.84336	0.1	ShipKY
HAI YANG SHI YOU 698	Anchor Handling Tug	14-AUG-2021 08:40:43	8123936	801885.8	22.24997	113.84333	0.1	ShipKY
HAI YANG SHI YOU 698	Anchor Handling Tug	14-AUG-2021 08:42:43	8124047	801876.5	22.25007	113.84324	0.1	ShipKY
HAI YANG SHI YOU 698	Anchor Handling Tug	14-AUG-2021 09:07:43	8124357	801903.4	22.25035	113.8435	0.1	ShipKY
HAI YANG SHI YOU 698	Anchor Handling Tug	14-AUG-2021 09:22:43	812450	801945.7	22.25048	113.84391	0.1	ShipKY
HAI YANG SHI YOU 698	Anchor Handling Tug	14-AUG-2021 09:37:51	8124544	801946.7	22.25052	113.84392	0.1	ShipKY
HAI YANG SHI YOU 698	Anchor Handling Tug	14-AUG-2021 09:46:50	8124455	801950.8	22.25044	113.84396	0.1	ShipKY
HAI YANG SHI YOU 698	Anchor Handling Tug	14-AUG-2021 09:52:45	8124411	801952.9	22.2504	113.84398	0.1	ShipKY
HAI YANG SHI YOU 698	Anchor Handling Tug	14-AUG-2021 10:02:43	8124533	801946.7	22.25051	113.84392	0.1	ShipKY
HAI YANG SHI YOU 698	Anchor Handling Tug	14-AUG-2021 10:07:43	8124622	801947.8	22.25059	113.84393	0.1	ShipKY
HAI YANG SHI YOU 698	Anchor Handling Tug	14-AUG-2021 10:19:55	8124743	801944.7	22.2507	113.8439		

Hai Yang Shi You 698 (Anchor Handling Tug)

Historical Data Records (AUGUST 2021)

Vessel Name	Vessel Type	Report Time	Northing	Easting	Latitude	Longitude	Knots	Source
HAI YANG SHI YOU 698	Anchor Handling Tug	15-AUG-2021 10:41:28	8012457.7	8019416.6	22.25055	113.84387	0	ShipKY
HAI YANG SHI YOU 698	Anchor Handling Tug	15-AUG-2021 10:55:44	8012466.6	8019375.5	22.25063	113.84383	0	ShipKY
HAI YANG SHI YOU 698	Anchor Handling Tug	15-AUG-2021 10:56:00	8012466.6	8019385.5	22.25063	113.84384	0	ShipKY
HAI YANG SHI YOU 698	Anchor Handling Tug	15-AUG-2021 11:08:00	8012476.6	8019303.0	22.25072	113.84376	0	ShipKY
HAI YANG SHI YOU 698	Anchor Handling Tug	15-AUG-2021 11:16:43	8012471	8019313.3	22.25067	113.84377	0	ShipKY
HAI YANG SHI YOU 698	Anchor Handling Tug	15-AUG-2021 11:19:55	8012472.2	8019292.2	22.25068	113.84375	0	ShipKY
HAI YANG SHI YOU 698	Anchor Handling Tug	15-AUG-2021 11:37:42	8012477.7	8019371.1	22.25073	113.84383	0.1	ShipKY
HAI YANG SHI YOU 698	Anchor Handling Tug	15-AUG-2021 11:37:54	8012477.7	8019375.5	22.25073	113.84383	0.1	ShipKY
HAI YANG SHI YOU 698	Anchor Handling Tug	15-AUG-2021 11:52:44	8012473.3	8019373.3	22.25069	113.84379	0.1	ShipKY
HAI YANG SHI YOU 698	Anchor Handling Tug	15-AUG-2021 11:55:54	8012481.1	8019293.3	22.25077	113.84375	0.1	ShipKY
HAI YANG SHI YOU 698	Anchor Handling Tug	15-AUG-2021 12:10:43	8012478.8	8019262.2	22.25074	113.84372	0	ShipKY
HAI YANG SHI YOU 698	Anchor Handling Tug	15-AUG-2021 12:22:43	8012477.7	8019292.2	22.25073	113.84375	0	ShipKY
HAI YANG SHI YOU 698	Anchor Handling Tug	15-AUG-2021 12:25:42	8012478.8	8019344.4	22.25074	113.8438	0	ShipKY
HAI YANG SHI YOU 698	Anchor Handling Tug	15-AUG-2021 12:26:00	8012478.8	8019344.4	22.25074	113.8438	0	ShipKY
HAI YANG SHI YOU 698	Anchor Handling Tug	15-AUG-2021 12:37:43	8012485.4	8019293.3	22.25068	113.84375	0.1	ShipKY
HAI YANG SHI YOU 698	Anchor Handling Tug	15-AUG-2021 12:52:43	8012484.4	801919.9	22.25079	113.84365	0	ShipKY
HAI YANG SHI YOU 698	Anchor Handling Tug	15-AUG-2021 12:55:57	8012485.5	801919.9	22.25068	113.84365	0.1	ShipKY
HAI YANG SHI YOU 698	Anchor Handling Tug	15-AUG-2021 13:07:43	8012485.5	8019148.8	22.25068	113.84361	0.1	ShipKY
HAI YANG SHI YOU 698	Anchor Handling Tug	15-AUG-2021 13:16:56	8012486.6	8019169.9	22.25081	113.84363	0	ShipKY
HAI YANG SHI YOU 698	Anchor Handling Tug	15-AUG-2021 13:22:43	8012485.5	8019112.2	22.25068	113.84359	0.1	ShipKY
HAI YANG SHI YOU 698	Anchor Handling Tug	15-AUG-2021 13:26:00	8012488.8	8019169.9	22.25083	113.84361	0.2	ShipKY
HAI YANG SHI YOU 698	Anchor Handling Tug	15-AUG-2021 13:40:43	8012482.2	8019076.6	22.25077	113.84354	0	ShipKY
HAI YANG SHI YOU 698	Anchor Handling Tug	15-AUG-2021 13:41:00	8012481.1	8019043.3	22.25076	113.84353	0	ShipKY
HAI YANG SHI YOU 698	Anchor Handling Tug	15-AUG-2021 14:43:54	8012475.5	8019066.6	22.25071	113.84353	0.1	ShipKY
HAI YANG SHI YOU 698	Anchor Handling Tug	15-AUG-2021 14:49:43	8012486.6	8019035.5	22.25062	113.84354	0.1	ShipKY
HAI YANG SHI YOU 698	Anchor Handling Tug	15-AUG-2021 14:49:55	8012465.5	8019035.5	22.25062	113.8435	0.1	ShipKY
HAI YANG SHI YOU 698	Anchor Handling Tug	15-AUG-2021 15:04:44	8012468.8	801877.7	22.25045	113.84325	0.2	ShipKY
HAI YANG SHI YOU 698	Anchor Handling Tug	15-AUG-2021 15:13:59	8012418	8018833.3	22.25019	113.84311	0.1	ShipKY
HAI YANG SHI YOU 698	Anchor Handling Tug	15-AUG-2021 15:40:56	8012390.0	8019105.5	22.24994	113.84357	0	ShipKY
HAI YANG SHI YOU 698	Anchor Handling Tug	15-AUG-2021 15:52:56	8012389.9	8019064.4	22.24993	113.84353	0	ShipKY
HAI YANG SHI YOU 698	Anchor Handling Tug	15-AUG-2021 15:58:43	8012388.8	8019043.3	22.24992	113.84351	0	ShipKY
HAI YANG SHI YOU 698	Anchor Handling Tug	15-AUG-2021 16:06:56	8012385.5	8019125.5	22.2499	113.8435	0.1	ShipKY
HAI YANG SHI YOU 698	Anchor Handling Tug	15-AUG-2021 16:16:43	8012383.3	8018899.9	22.24985	113.84337	0	ShipKY
HAI YANG SHI YOU 698	Anchor Handling Tug	15-AUG-2021 16:34:43	8012387	8018858.8	22.24991	113.84333	0.1	ShipKY
HAI YANG SHI YOU 698	Anchor Handling Tug	15-AUG-2021 16:46:51	8012390.0	8018833.3	22.24994	113.84331	0.1	ShipKY
HAI YANG SHI YOU 698	Anchor Handling Tug	15-AUG-2021 16:58:44	8012387	8018827.7	22.24991	113.8433	0	ShipKY
HAI YANG SHI YOU 698	Anchor Handling Tug	15-AUG-2021 17:04:56	8012381.1	8018816.6	22.24992	113.84329	0.1	ShipKY
HAI YANG SHI YOU 698	Anchor Handling Tug	15-AUG-2021 17:07:56	8012389.9	8018816.6	22.24993	113.84329	0.1	ShipKY
HAI YANG SHI YOU 698	Anchor Handling Tug	15-AUG-2021 17:16:43	8012390.0	8018847.7	22.24994	113.84332	0	ShipKY
HAI YANG SHI YOU 698	Anchor Handling Tug	15-AUG-2021 17:22:56	8012389.9	8018734.4	22.24993	113.84321	0.1	ShipKY
HAI YANG SHI YOU 698	Anchor Handling Tug	15-AUG-2021 17:34:42	8012393.3	8018744.4	22.24999	113.84322	0.1	ShipKY
HAI YANG SHI YOU 698	Anchor Handling Tug	15-AUG-2021 17:46:56	8012393.3	8018652.2	22.24997	113.84313	0.1	ShipKY
HAI YANG SHI YOU 698	Anchor Handling Tug	15-AUG-2021 17:52:51	8012390.0	8018651.1	22.24994	113.84313	0	ShipKY
HAI YANG SHI YOU 698	Anchor Handling Tug	15-AUG-2021 17:52:54	8012390.0	8018651.1	22.24994	113.84313	0	ShipKY
HAI YANG SHI YOU 698	Anchor Handling Tug	15-AUG-2021 18:10:58	8012395.5	8018662.2	22.24999	113.84314	0.1	ShipKY
HAI YANG SHI YOU 698	Anchor Handling Tug	15-AUG-2021 18:22:54	8012386.6	8018641.1	22.24997	113.84313	0.1	ShipKY
HAI YANG SHI YOU 698	Anchor Handling Tug	15-AUG-2021 18:34:56	8012394.4	8018734.4	22.24998	113.84321	0.1	ShipKY
HAI YANG SHI YOU 698	Anchor Handling Tug	15-AUG-2021 18:40:44	8012394.4	8018734.4	22.24998	113.84321	0	ShipKY
HAI YANG SHI YOU 698	Anchor Handling Tug	15-AUG-2021 18:49:55	8012397	8018662.2	22.25	113.84314	0	ShipKY
HAI YANG SHI YOU 698	Anchor Handling Tug	15-AUG-2021 19:06:56	8012395.5	8018651.1	22.24999	113.84313	0.1	ShipKY
HAI YANG SHI YOU 698	Anchor Handling Tug	15-AUG-2021 19:10:55	8012393.3	8018641.1	22.24997	113.84312	0	ShipKY
HAI YANG SHI YOU 698	Anchor Handling Tug	15-AUG-2021 19:22:43	8012389.9	8018675.5	22.24993	113.84324	0.1	ShipKY
HAI YANG SHI YOU 698	Anchor Handling Tug	15-AUG-2021 19:28:56	8012390.0	8018682.2	22.24994	113.84316	0.1	ShipKY
HAI YANG SHI YOU 698	Anchor Handling Tug	15-AUG-2021 19:46:44	8012392.5	8018675.5	22.24996	113.84323	0.2	ShipKY
HAI YANG SHI YOU 698	Anchor Handling Tug	15-AUG-2021 19:58:43	8012389.9	8018651.1	22.24992	113.84329	0.1	ShipKY
HAI YANG SHI YOU 698	Anchor Handling Tug	15-AUG-2021 20:01:46	8012385.5	8018668.8	22.2499	113.84334	0	ShipKY
HAI YANG SHI YOU 698	Anchor Handling Tug	15-AUG-2021 20:01:57	8012385.5	8018668.8	22.2499	113.84334	0	ShipKY

Hai Yang Shi You 698 (Anchor Handling Tug)

Historical Data Records (AUGUST 2021)

Vessel Name	Vessel Type	Report Time	Northing	Easting	Latitude	Longitude	Knots	Source
HAI YANG SHI YOU 698	Anchor Handling Tug	15-AUG-2021 20:13:55	8012379.9	8018995.5	22.24984	113.84342	0	ShipKY
HAI YANG SHI YOU 698	Anchor Handling Tug	15-AUG-2021 20:28:43	8012377.7	801896.6	22.24979	113.84343	0.1	ShipKY
HAI YANG SHI YOU 698	Anchor Handling Tug	15-AUG-2021 20:28:55	8012377.7	801896.6	22.24979	113.84343	0.1	ShipKY
HAI YANG SHI YOU 698	Anchor Handling Tug	15-AUG-2021 20:43:45	8012385.5	8018806.6	22.2499	113.84328	0.1	ShipKY
HAI YANG SHI YOU 698	Anchor Handling Tug	15-AUG-2021 20:58:43	8012388.8	8018662.2	22.24992	113.84314	0.1	ShipKY
HAI YANG SHI YOU 698	Anchor Handling Tug	15-AUG-2021 21:13:43	8012385.5	801877.7	22.2499	113.84325	0	ShipKY
HAI YANG SHI YOU 698	Anchor Handling Tug	15-AUG-2021 21:34:43	8012383.3	801895.5	22.24985	113.84343	0	ShipKY
HAI YANG SHI YOU 698	Anchor Handling Tug	15-AUG-2021 21:52:58	8012380.0	801911.1	22.24985	113.84358	0.1	ShipKY
HAI YANG SHI YOU 698	Anchor Handling Tug	15-AUG-2021 22:03:02	8012384.4	801915.5	22.24989	113.84362	0.1	ShipKY
HAI YANG SHI YOU 698	Anchor Handling Tug	15-AUG-2021 22:16:43	8012412.4	801922.2	22.25014	113.84369	0.1	ShipKY
HAI YANG SHI YOU 698	Anchor Handling Tug	15-AUG-2021 22:31:43	8012467.7	801949.9	22.25027	113.84395	0	ShipKY
HAI YANG SHI YOU 698	Anchor Handling Tug	15-AUG-2021 22:58:43	8012474.4	801936.6	22.25027	113.84392	0	ShipKY
HAI YANG SHI YOU 698	Anchor Handling Tug	15-AUG-2021 22:46:42	8012440	801950.0	22.25039	113.84396	0	ShipKY
HAI YANG SHI YOU 698	Anchor Handling Tug	15-AUG-2021 22:58:43	8012444.4	801950.0	22.25043	113.84396	0.1	ShipKY
HAI YANG SHI YOU 698	Anchor Handling Tug	15-AUG-2021 23:10:42	8012443.3	801949.9	22.25042	113.84395	0	ShipKY
HAI YANG SHI YOU 698	Anchor Handling Tug	15-AUG-2021 23:25:43	8012461.1	801939.9	22.25058	113.84385	0.1	ShipKY
HAI YANG SHI YOU 698	Anchor Handling Tug	15-AUG-2021 23:40:54	8012468.8	801941.6	22.25065	113.84387	0	ShipKY
HAI YANG SHI YOU 698	Anchor Handling Tug	15-AUG-2021 23:43:43	8012472.2	801935.5	22.25068	113.84381	0	ShipKY
HAI YANG SHI YOU 698	Anchor Handling Tug	15-AUG-2021 23:46:42	8012471.1	801935.5	22.25068	113.84381	0	ShipKY
HAI YANG SHI YOU 698	Anchor Handling Tug	15-AUG-2021 23:58:43	8012474.4	801926.6	22.2507	113.84372	0	ShipKY
HAI YANG SHI YOU 698	Anchor Handling Tug	16-AUG-2021 00:13:43	8012485.5	801927.2	22.2508	113.84373	0.2	ShipKY
HAI YANG SHI YOU 698	Anchor Handling Tug	16-AUG-2021 00:16:42	8012485.5	801927.2	22.2508	113.84373	0	ShipKY
HAI YANG SHI YOU 698	Anchor Handling Tug	16-AUG-2021 00:28:43	8012517.6	801931.4	22.25109	113.84377	0.1	ShipKY
HAI YANG SHI YOU 698	Anchor Handling Tug	16-AUG-2021 00:31:43	8012517.6	801931.4	22.25109	113.84377	0	ShipKY
HAI YANG SHI YOU 698	Anchor Handling Tug	16-AUG-2021 00:37:42	8012517.6	801931.4	22.25109	113.84377	0	ShipKY
HAI YANG SHI YOU 698	Anchor Handling Tug	16-AUG-2021 00:49:43	8012517.6	801915.5	22.25109	113.84362	0.1	ShipKY
HAI YANG SHI YOU 698	Anchor Handling Tug	16-AUG-2021 01:00:43	8012519.8	801936.6	22.25111	113.84362	0.1	ShipKY
HAI YANG SHI YOU 698	Anchor Handling Tug	16-AUG-2021 01:16:57	8012517.6	801936.6	22.25109	113.84362	0	ShipKY
HAI YANG SHI YOU 698	Anchor Handling Tug	16-AUG-2021 01:19:57	8012517.6	801936.6	22.25109	113.84362	0	ShipKY
HAI YANG SHI YOU 698	Anchor Handling Tug	16-AUG-2021 01:22:57	8012517.6	801936.6	22.25109	113.84362	0	ShipKY
HAI YANG SHI YOU 698	Anchor Handling Tug	16-AUG-2021 01:25:57	8012517.6	801936.6	22.25109	113.84362	0	ShipKY
HAI YANG SHI YOU 698	Anchor Handling Tug	16-AUG-2021 01:37:57	8012513.1	801933.3	22.25105	113.84379	0.1	ShipKY
HAI YANG SHI YOU 698	Anchor Handling Tug	16-AUG-2021 01:40:57	8012513.1	801933.3	22.25105	113.84379	0.1	ShipKY
HAI YANG SHI YOU 698	Anchor Handling Tug	16-AUG-2021 01:43:55	8012513.1	801933.3	22.25105	113.84379	0.1	ShipKY
HAI YANG SHI YOU 698	Anchor Handling Tug	16-AUG-2021 01:49:57	8012515.4	801925.2	22.25107	113.84371	0	ShipKY
HAI YANG SHI YOU 698	Anchor Handling Tug	16-AUG-2021 01:52:57	8012515.4	801925.2	22.25107	113.84371	0	ShipKY
HAI YANG SHI YOU 698	Anchor Handling Tug	16-AUG-2021 01:58:56	8012523.3	801924.4	22.25114	113.8437	0	ShipKY
HAI YANG SHI YOU 698	Anchor Handling Tug	16-AUG-2021 02:10:57	8012514.2	801932.4	22.25106	113.84378	0.1	ShipKY
HAI YANG SHI YOU 698	Anchor Handling Tug	16-AUG-2021 02:25:56	8012515.4	801925.2	22.25107	113.84371	0.1	ShipKY
HAI YANG SHI YOU 698	Anchor Handling Tug	16-AUG-2021 02:37:57	8012508.7	801925.2	22.25107	113.84371	0.1	ShipKY
HAI YANG SHI YOU 698	Anchor Handling Tug	16-AUG-2021 02:46:52	8012498.8	801923.1	22.25092	113.84369	0.1	ShipKY
HAI YANG SHI YOU 698	Anchor Handling Tug	16-AUG-2021 02:50:02	8012503.2	801918.8	22.25096	113.84364	0.1	ShipKY
HAI YANG SHI YOU 698	Anchor Handling Tug	16-AUG-2021 03:04:56	8012491.1	801895.5	22.25085	113.84332	0.1	Ship

Hai Yang Shi You 698 (Anchor Handling Tug)

Historical Data Records (AUGUST 2021)

Vessel Name	Vessel Type	Report Time	Northing	Easting	Latitude	Longitude	Knots	Source
HAI YANG SHI YOU 698	Anchor Handling Tug	16-AUG-2021 14:58:51	8187625	8286785	22.30781	114.10322	0.1	ShipKY
HAI YANG SHI YOU 698	Anchor Handling Tug	16-AUG-2021 15:01:50	8187558	8286816	22.30775	114.10325	0.2	ShipKY
HAI YANG SHI YOU 698	Anchor Handling Tug	16-AUG-2021 15:04:51	8187516	8286866	22.30773	114.10324	0.1	ShipKY
HAI YANG SHI YOU 698	Anchor Handling Tug	16-AUG-2021 15:07:51	8187533	8286796	22.30773	114.10323	0.1	ShipKY
HAI YANG SHI YOU 698	Anchor Handling Tug	16-AUG-2021 15:10:52	8187536	8286860	22.30773	114.10324	0.1	ShipKY
HAI YANG SHI YOU 698	Anchor Handling Tug	16-AUG-2021 15:13:50	8187547	8286787	22.30774	114.10321	0.1	ShipKY
HAI YANG SHI YOU 698	Anchor Handling Tug	16-AUG-2021 15:16:50	8187547	8286785	22.30774	114.10321	0.1	ShipKY
HAI YANG SHI YOU 698	Anchor Handling Tug	16-AUG-2021 15:19:51	8187558	8286785	22.30777	114.10322	0.1	ShipKY
HAI YANG SHI YOU 698	Anchor Handling Tug	16-AUG-2021 15:22:50	8187561	8286816	22.30773	114.10325	0.1	ShipKY
HAI YANG SHI YOU 698	Anchor Handling Tug	16-AUG-2021 15:25:51	8187492	8286837	22.30769	114.10327	0.1	ShipKY
HAI YANG SHI YOU 698	Anchor Handling Tug	16-AUG-2021 15:31:51	8187558	8286816	22.30775	114.10325	0.1	ShipKY
HAI YANG SHI YOU 698	Anchor Handling Tug	16-AUG-2021 15:35:51	8187529	8286961	22.30772	114.10326	0.2	ShipKY
HAI YANG SHI YOU 698	Anchor Handling Tug	16-AUG-2021 15:41:55	8186655	8286507	22.30697	114.10295	1.1	ShipKY
HAI YANG SHI YOU 698	Anchor Handling Tug	16-AUG-2021 15:44:55	8186133	8286977	22.30646	114.10304	0.5	ShipKY
HAI YANG SHI YOU 698	Anchor Handling Tug	16-AUG-2021 15:47:55	8184978	8287239	22.30542	114.10372	4.1	ShipKY
HAI YANG SHI YOU 698	Anchor Handling Tug	16-AUG-2021 15:50:55	8179342	8285252	22.30699	114.10329	0.5	ShipKY
HAI YANG SHI YOU 698	Anchor Handling Tug	16-AUG-2021 15:53:55	8174017	8283419	22.29552	114.09956	6.6	ShipKY
HAI YANG SHI YOU 698	Anchor Handling Tug	16-AUG-2021 15:56:55	8168315	8281108	22.29037	114.09722	6.6	ShipKY
HAI YANG SHI YOU 698	Anchor Handling Tug	16-AUG-2021 15:59:56	8163422	8279127	22.28595	114.0958	3.6	ShipKY
HAI YANG SHI YOU 698	Anchor Handling Tug	16-AUG-2021 16:02:56	8158407	8277179	22.28142	114.09393	6.5	ShipKY
HAI YANG SHI YOU 698	Anchor Handling Tug	16-AUG-2021 16:05:56	8152982	8274966	22.27643	114.09171	6.5	ShipKY
HAI YANG SHI YOU 698	Anchor Handling Tug	16-AUG-2021 16:08:55	8147314	8272389	22.27114	114.08928	6.6	ShipKY
HAI YANG SHI YOU 698	Anchor Handling Tug	16-AUG-2021 16:11:45	8141945	8269901	22.26655	114.08866	6.7	ShipKY
HAI YANG SHI YOU 698	Anchor Handling Tug	16-AUG-2021 16:14:54	8136011	8267238	22.26119	114.08428	6.6	ShipKY
HAI YANG SHI YOU 698	Anchor Handling Tug	16-AUG-2021 16:17:54	8130077	8264525	22.25583	114.08243	6.9	ShipKY
HAI YANG SHI YOU 698	Anchor Handling Tug	16-AUG-2021 16:20:54	8124176	8261831	22.25055	114.08036	6.6	ShipKY
HAI YANG SHI YOU 698	Anchor Handling Tug	16-AUG-2021 16:23:46	8118741	8259062	22.24559	114.07793	6.7	ShipKY
HAI YANG SHI YOU 698	Anchor Handling Tug	16-AUG-2021 16:26:57	8112795	8256306	22.24056	114.07488	6.7	ShipKY
HAI YANG SHI YOU 698	Anchor Handling Tug	16-AUG-2021 16:30:55	8106745	8253525	22.23516	114.07284	6.8	ShipKY
HAI YANG SHI YOU 698	Anchor Handling Tug	16-AUG-2021 16:34:56	8099743	8249495	22.22914	114.06968	7.1	ShipKY
HAI YANG SHI YOU 698	Anchor Handling Tug	16-AUG-2021 16:38:55	8092756	8245937	22.22349	114.06784	6.9	ShipKY
HAI YANG SHI YOU 698	Anchor Handling Tug	16-AUG-2021 16:42:55	8085788	8242382	22.21805	114.06589	6.6	ShipKY
HAI YANG SHI YOU 698	Anchor Handling Tug	16-AUG-2021 16:46:55	8078817	8238831	22.21248	114.06399	7.1	ShipKY
HAI YANG SHI YOU 698	Anchor Handling Tug	16-AUG-2021 16:50:55	8071846	8235275	22.20689	114.06215	7.1	ShipKY
HAI YANG SHI YOU 698	Anchor Handling Tug	16-AUG-2021 16:54:55	8064873	8231720	22.20124	114.06026	7.1	ShipKY
HAI YANG SHI YOU 698	Anchor Handling Tug	16-AUG-2021 16:58:55	8057902	8228164	22.19559	114.05837	7.1	ShipKY
HAI YANG SHI YOU 698	Anchor Handling Tug	16-AUG-2021 17:02:55	8050931	8224608	22.18994	114.05648	7.1	ShipKY
HAI YANG SHI YOU 698	Anchor Handling Tug	16-AUG-2021 17:06:55	8043960	8221052	22.18429	114.05459	7.1	ShipKY
HAI YANG SHI YOU 698	Anchor Handling Tug	16-AUG-2021 17:10:55	8036989	8217496	22.17864	114.05270	7.1	ShipKY
HAI YANG SHI YOU 698	Anchor Handling Tug	16-AUG-2021 17:14:55	8030018	8213940	22.17299	114.05081	7.1	ShipKY
HAI YANG SHI YOU 698	Anchor Handling Tug	16-AUG-2021 17:18:55	8023047	8210384	22.16734	114.04892	7.1	ShipKY
HAI YANG SHI YOU 698	Anchor Handling Tug	16-AUG-2021 17:22:55	8016076	8206828	22.16169	114.04703	7.1	ShipKY
HAI YANG SHI YOU 698	Anchor Handling Tug	16-AUG-2021 17:26:55	8009105	8203272	22.15604	114.04514	7.1	ShipKY
HAI YANG SHI YOU 698	Anchor Handling Tug	16-AUG-2021 17:30:55	8002134	8200716	22.15039	114.04325	7.1	ShipKY
HAI YANG SHI YOU 698	Anchor Handling Tug	16-AUG-2021 17:34:55	7995163	8198160	22.14474	114.04136	7.1	ShipKY
HAI YANG SHI YOU 698	Anchor Handling Tug	16-AUG-2021 17:38:55	7988192	8195604	22.13909	114.03947	7.1	ShipKY
HAI YANG SHI YOU 698	Anchor Handling Tug	16-AUG-2021 17:42:55	7981221	8193048	22.13344	114.03758	7.1	ShipKY
HAI YANG SHI YOU 698	Anchor Handling Tug	16-AUG-2021 17:46:55	7974250	8190492	22.12779	114.03569	7.1	ShipKY
HAI YANG SHI YOU 698	Anchor Handling Tug	16-AUG-2021 17:50:55	7967279	8187936	22.12214	114.03380	7.1	ShipKY
HAI YANG SHI YOU 698	Anchor Handling Tug	16-AUG-2021 17:54:55	7960308	8185380	22.11649	114.03191	7.1	ShipKY
HAI YANG SHI YOU 698	Anchor Handling Tug	16-AUG-2021 17:58:55	7953337	8182824	22.11084	114.03002	7.1	ShipKY
HAI YANG SHI YOU 698	Anchor Handling Tug	16-AUG-2021 18:02:55	7946366	8180268	22.10519	114.02813	7.1	ShipKY
HAI YANG SHI YOU 698	Anchor Handling Tug	16-AUG-2021 18:06:55	7939395	8177712	22.09954	114.02624	7.1	ShipKY
HAI YANG SHI YOU 698	Anchor Handling Tug	16-AUG-2021 18:10:55	7932424	8175156	22.09389	114.02435	7.1	ShipKY
HAI YANG SHI YOU 698	Anchor Handling Tug	16-AUG-2021 18:14:55	7925453	8172600	22.08824	114.02246	7.1	ShipKY
HAI YANG SHI YOU 698	Anchor Handling Tug	16-AUG-2021 18:18:55	7918482	8170044	22.08259	114.02057	7.1	ShipKY
HAI YANG SHI YOU 698	Anchor Handling Tug	16-AUG-2021 18:22:55	7911511	8167488	22.07694	114.01868	7.1	ShipKY
HAI YANG SHI YOU 698	Anchor Handling Tug	16-AUG-2021 18:26:55	7904540	8164932	22.07129	114.01679	7.1	ShipKY
HAI YANG SHI YOU 698	Anchor Handling Tug	16-AUG-2021 18:30:55	7897569	8162376	22.06564	114.01490	7.1	ShipKY
HAI YANG SHI YOU 698	Anchor Handling Tug	16-AUG-2021 18:34:55	7890598	8159820	22.06000	114.01301	7.1	ShipKY
HAI YANG SHI YOU 698	Anchor Handling Tug	16-AUG-2021 18:38:55	7883627	8157264	22.05435	114.01112	7.1	ShipKY
HAI YANG SHI YOU 698	Anchor Handling Tug	16-AUG-2021 18:42:55	7876656	8154708	22.04870	114.00923	7.1	ShipKY
HAI YANG SHI YOU 698	Anchor Handling Tug	16-AUG-2021 18:46:55	7869685	8152152	22.04305	114.00734	7.1	ShipKY
HAI YANG SHI YOU 698	Anchor Handling Tug	16-AUG-2021 18:50:55	7862714	8149596	22.03740	114.00545	7.1	ShipKY
HAI YANG SHI YOU 698	Anchor Handling Tug	16-AUG-2021 18:54:55	7855743	8147040	22.03175	114.00356	7.1	ShipKY
HAI YANG SHI YOU 698	Anchor Handling Tug	16-AUG-2021 18:58:55	7848772	8144484	22.02610	114.00167	7.1	ShipKY
HAI YANG SHI YOU 698	Anchor Handling Tug	16-AUG-2021 19:02:55	7841801	8141928	22.02045	113.99978	7.1	ShipKY
HAI YANG SHI YOU 698	Anchor Handling Tug	16-AUG-2021 19:06:55	7834830	8139372	22.01480	113.99789	7.1	ShipKY
HAI YANG SHI YOU 698	Anchor Handling Tug	16-AUG-2021 19:10:55	7827859	8136816	22.00915	113.99600	7.1	ShipKY
HAI YANG SHI YOU 698	Anchor Handling Tug	16-AUG-2021 19:14:55	7820888	8134260	22.00350	113.99411	7.1	ShipKY
HAI YANG SHI YOU 698	Anchor Handling Tug	16-AUG-2021 19:18:55	7813917	8131704	21.99785	113.99222	7.1	ShipKY
HAI YANG SHI YOU 698	Anchor Handling Tug	16-AUG-2021 19:22:55	7806946	8129148	21.99220	113.99033	7.1	ShipKY
HAI YANG SHI YOU 698	Anchor Handling Tug	16-AUG-2021 19:26:55	7799975	8126592	21.98655	113.98844	7.1	ShipKY
HAI YANG SHI YOU 698	Anchor Handling Tug	16-AUG-2021 19:30:55	7793004	8124036	21.98090	113.98655	7.1	ShipKY
HAI YANG SHI YOU 698	Anchor Handling Tug	16-AUG-2021 19:34:55	7786033	8121480	21.97525	113.98466	7.1	ShipKY
HAI YANG SHI YOU 698	Anchor Handling Tug	16-AUG-2021 19:38:55	7779062	8118924	21.96960	113.98277	7.1	ShipKY
HAI YANG SHI YOU 698	Anchor Handling Tug	16-AUG-2021 19:42:55	7772091	8116368	21.96395	113.98088	7.1	ShipKY
HAI YANG SHI YOU 698	Anchor Handling Tug	16-AUG-2021 19:46:55	7765120	8113812	21.95830	113.97900	7.1	ShipKY
HAI YANG SHI YOU 698	Anchor Handling Tug	16-AUG-2021 19:50:55	7758149	8111256	21.95265	113.97711	7.1	ShipKY
HAI YANG SHI YOU 698	Anchor Handling Tug	16-AUG-2021 19:54:55	7751178	8108700	21.94700	113.97522	7.1	ShipKY
HAI YANG SHI YOU 698	Anchor Handling Tug	16-AUG-2021 19:58:55	7744207	8106144	21.94135	113.97333	7.1	ShipKY
HAI YANG SHI YOU 698	Anchor Handling Tug	16-AUG-2021 20:02:55	7737236	8103588	21.93570	113.97144	7.1	ShipKY
HAI YANG SHI YOU 698	Anchor Handling Tug	16-AUG-2021 20:06:55	7730265	8101032	21.93005	113.96955	7.1	ShipKY
HAI YANG SHI YOU 698	Anchor Handling Tug	16-AUG-2021 20:10:55	7723294	8098476	21.92440	113.96766	7.1	ShipKY
HAI YANG SHI YOU 698	Anchor Handling Tug	16-AUG-2021 20:14:55	7716323	8095920	21.91875	113.96577	7.1	ShipKY
HAI YANG SHI YOU 698	Anchor Handling Tug	16-AUG-2021 20:18:55	7709352	8093364	21.91310	113.96388	7.1	ShipKY
HAI YANG SHI YOU 698	Anchor Handling Tug	16-AUG-2021 20:22:55	7702381	8090808	21.90745	113.96200	7.1	ShipKY
HAI YANG SHI YOU 698	Anchor Handling Tug	16-AUG-2021 20:26:55	7695410	8088252	21.90180	113.96011	7.1	ShipKY
HAI YANG SHI YOU 698	Anchor Handling Tug	16-AUG-2021 20:30:55	7688439	8085696	21.89615	113.95822	7.1	ShipKY
HAI YANG SHI YOU 698	Anchor Handling Tug	16-AUG-2021 20:34:55	7681468	8083140	21.89050	113.95633	7.1	ShipKY
HAI YANG SHI YOU 698	Anchor Handling Tug	16-AUG-2021 20:38:55	7674497	8080584	21.88485	113.95444	7.1	ShipKY
HAI YANG SHI YOU 698	Anchor Handling Tug	16-AUG-2021 20:42:55	7667526	8078028	21.87920	113.95255	7.1	ShipKY
HAI YANG SHI YOU 698	Anchor Handling Tug	16-AUG-2021 20:46:55	7660555	8075472	21.87355	113.95066	7.1	ShipKY
HAI YANG SHI YOU 698	Anchor Handling Tug	16-AUG-2021 20:50:55	7653584	8072916	21.86790	113.94877	7.1	ShipKY
HAI YANG SHI YOU 698	Anchor Handling Tug	16-AUG-2021 20:54:55	7646613	8070360	21.86225	113.94688	7.1	ShipKY
HAI YANG SHI YOU 698	Anchor Handling Tug	16-AUG-2021 20:58:55	7639642	8067804	21.85660	113.94500	7.1	ShipKY
HAI YANG SHI YOU 698	Anchor Handling Tug	16-AUG-2021 21:02:55	7632671	8065248	21.85095	113.94311	7.1	ShipKY
HAI YANG SHI YOU 698	Anchor Handling Tug	16-AUG-2021 21:06:55	7625700	8062692	21.84530	113.94122	7.1	ShipKY
HAI YANG SHI YOU 698	Anchor Handling Tug	16-AUG-2021 21:10:55	7618729	8060136	21.83965	113.93933	7.1	ShipKY
HAI YANG SHI YOU 698	Anchor Handling Tug	16-AUG-2021 21:14:55	7611758	8057580	21.83400	113.93744	7.1	ShipKY
HAI YANG SHI YOU 698	Anchor Handling Tug	16-AUG-2021 21:18:55	7604787	8055024	21.82835	113.93555	7.1	ShipKY
HAI YANG SHI YOU 698	Anchor Handling Tug	16-AUG-2021 21:22:55	7597816	8052468	21.82270	113.93366	7.1	ShipKY
HAI YANG SHI YOU 698	Anchor Handling Tug	16-AUG-2021 21:26:55	7590845	8050012	21.81705	113.93177	7.1	ShipKY
HAI YANG SHI YOU 698	Anchor Handling Tug	16-AUG-2021 21:30:55	7583874	8047456	21.81140	113.92988	7.1	

Hai Yang Shi You 698 (Anchor Handling Tug)

Historical Data Records (AUGUST 2021)

Vessel Name	Vessel Type	Report Time	Northing	Easting	Latitude	Longitude	Knots	Source
HAI YANG SHI YOU 698	Anchor Handling Tug	18-AUG-2021 02:01:43	802227.5	821948.4	21.15843	114.03805	0.1	ShipKY
HAI YANG SHI YOU 698	Anchor Handling Tug	18-AUG-2021 02:07:39	802226.9	821952.5	21.15844	114.03809	0.1	ShipKY
HAI YANG SHI YOU 698	Anchor Handling Tug	18-AUG-2021 02:13:44	802227.5	821948.4	21.1584	114.03805	0.1	ShipKY
HAI YANG SHI YOU 698	Anchor Handling Tug	18-AUG-2021 02:22:39	802221.4	821953.6	21.15839	114.0381	0.1	ShipKY
HAI YANG SHI YOU 698	Anchor Handling Tug	18-AUG-2021 02:25:43	802218	821949.4	21.15836	114.03806	0.1	ShipKY
HAI YANG SHI YOU 698	Anchor Handling Tug	18-AUG-2021 02:31:44	802218	821953.6	21.15836	114.0381	0.1	ShipKY
HAI YANG SHI YOU 698	Anchor Handling Tug	18-AUG-2021 02:40:39	802214.7	821958.7	21.15842	114.03815	0.1	ShipKY
HAI YANG SHI YOU 698	Anchor Handling Tug	18-AUG-2021 02:43:44	802214.7	821952.5	21.15833	114.03809	0.1	ShipKY
HAI YANG SHI YOU 698	Anchor Handling Tug	18-AUG-2021 02:49:44	802200.3	821955.6	21.1582	114.03812	0.1	ShipKY
HAI YANG SHI YOU 698	Anchor Handling Tug	18-AUG-2021 02:55:40	802203.6	821956.6	21.15823	114.03813	0.1	ShipKY
HAI YANG SHI YOU 698	Anchor Handling Tug	18-AUG-2021 02:58:44	802204.7	821952.5	21.15824	114.03809	0.1	ShipKY
HAI YANG SHI YOU 698	Anchor Handling Tug	18-AUG-2021 03:04:39	802216	821953.6	21.15825	114.03809	0.1	ShipKY
HAI YANG SHI YOU 698	Anchor Handling Tug	18-AUG-2021 03:10:44	802205.9	821951.5	21.15825	114.03808	0.1	ShipKY
HAI YANG SHI YOU 698	Anchor Handling Tug	18-AUG-2021 03:22:39	802207	821953.5	21.15826	114.0381	0.1	ShipKY
HAI YANG SHI YOU 698	Anchor Handling Tug	18-AUG-2021 03:27:43	802205.9	821951.5	21.15825	114.03808	0.1	ShipKY
HAI YANG SHI YOU 698	Anchor Handling Tug	18-AUG-2021 03:34:43	802214	821955.6	21.15839	114.03812	0.1	ShipKY
HAI YANG SHI YOU 698	Anchor Handling Tug	18-AUG-2021 03:39:39	802216.3	821956.7	21.15841	114.03813	0.1	ShipKY
HAI YANG SHI YOU 698	Anchor Handling Tug	18-AUG-2021 03:55:42	802219.1	821953.6	21.15837	114.0381	0.1	ShipKY
HAI YANG SHI YOU 698	Anchor Handling Tug	18-AUG-2021 04:04:39	802223.6	821952.5	21.15841	114.03809	0.1	ShipKY
HAI YANG SHI YOU 698	Anchor Handling Tug	18-AUG-2021 04:10:43	802214.7	821952.5	21.15833	114.03809	0.1	ShipKY
HAI YANG SHI YOU 698	Anchor Handling Tug	18-AUG-2021 04:19:39	802218	821949.4	21.15836	114.03806	0.1	ShipKY
HAI YANG SHI YOU 698	Anchor Handling Tug	18-AUG-2021 04:24:42	802219.1	821950.5	21.15837	114.03807	0.1	ShipKY
HAI YANG SHI YOU 698	Anchor Handling Tug	18-AUG-2021 04:32:39	802219.1	821958.7	21.15842	114.03815	0.1	ShipKY
HAI YANG SHI YOU 698	Anchor Handling Tug	18-AUG-2021 04:34:42	802211.4	821968.7	21.1583	114.03815	0.1	ShipKY
HAI YANG SHI YOU 698	Anchor Handling Tug	18-AUG-2021 04:49:39	802213.6	821962.8	21.15839	114.03819	0.1	ShipKY
HAI YANG SHI YOU 698	Anchor Handling Tug	18-AUG-2021 05:04:39	802216.9	821954.6	21.15835	114.03811	0.1	ShipKY
HAI YANG SHI YOU 698	Anchor Handling Tug	18-AUG-2021 05:04:42	802216.9	821953.6	21.15835	114.0381	0.1	ShipKY
HAI YANG SHI YOU 698	Anchor Handling Tug	18-AUG-2021 05:19:39	802218.4	821956.6	21.15839	114.03813	0.1	ShipKY
HAI YANG SHI YOU 698	Anchor Handling Tug	18-AUG-2021 05:28:42	802228	821948.4	21.15845	114.03805	0.1	ShipKY
HAI YANG SHI YOU 698	Anchor Handling Tug	18-AUG-2021 05:37:39	802234.7	821943.3	21.15851	114.038	0.1	ShipKY
HAI YANG SHI YOU 698	Anchor Handling Tug	18-AUG-2021 05:40:43	802236.9	821950.5	21.15853	114.03807	0.1	ShipKY
HAI YANG SHI YOU 698	Anchor Handling Tug	18-AUG-2021 05:47:43	802239.1	821956.6	21.15855	114.03811	0.1	ShipKY
HAI YANG SHI YOU 698	Anchor Handling Tug	18-AUG-2021 05:52:39	802236.9	821956.6	21.15851	114.03811	0.1	ShipKY
HAI YANG SHI YOU 698	Anchor Handling Tug	18-AUG-2021 06:07:43	802234.7	821956.6	21.15851	114.03813	0.1	ShipKY
HAI YANG SHI YOU 698	Anchor Handling Tug	18-AUG-2021 06:22:39	802234.7	821961.8	21.15842	114.03818	0.1	ShipKY
HAI YANG SHI YOU 698	Anchor Handling Tug	18-AUG-2021 06:28:43	802232.2	821963.8	21.15838	114.03822	0.1	ShipKY
HAI YANG SHI YOU 698	Anchor Handling Tug	18-AUG-2021 06:40:39	802234.7	821960.8	21.15842	114.03817	0.1	ShipKY
HAI YANG SHI YOU 698	Anchor Handling Tug	18-AUG-2021 06:40:43	802234.7	821960.8	21.15842	114.03817	0.1	ShipKY
HAI YANG SHI YOU 698	Anchor Handling Tug	18-AUG-2021 06:49:39	802232.6	821962.8	21.15841	114.03819	0.1	ShipKY
HAI YANG SHI YOU 698	Anchor Handling Tug	18-AUG-2021 06:55:39	802228	821959.8	21.15845	114.03816	0.1	ShipKY
HAI YANG SHI YOU 698	Anchor Handling Tug	18-AUG-2021 06:58:43	802232.6	821955.6	21.15847	114.03822	0.1	ShipKY
HAI YANG SHI YOU 698	Anchor Handling Tug	18-AUG-2021 07:10:38	802218	821962.8	21.15836	114.03819	0.1	ShipKY
HAI YANG SHI YOU 698	Anchor Handling Tug	18-AUG-2021 07:13:43	802222.5	821969	21.1584	114.03825	0.1	ShipKY
HAI YANG SHI YOU 698	Anchor Handling Tug	18-AUG-2021 07:22:39	802208.1	821961.8	21.15827	114.03818	0.1	ShipKY
HAI YANG SHI YOU 698	Anchor Handling Tug	18-AUG-2021 07:25:43	802216.3	821963.8	21.15832	114.03822	0.1	ShipKY
HAI YANG SHI YOU 698	Anchor Handling Tug	18-AUG-2021 07:34:39	802207	821965.8	21.15826	114.03822	0.1	ShipKY
HAI YANG SHI YOU 698	Anchor Handling Tug	18-AUG-2021 07:40:43	802205.8	821967	21.15825	114.03825	0.1	ShipKY
HAI YANG SHI YOU 698	Anchor Handling Tug	18-AUG-2021 07:52:39	802194.8	821971.1	21.15815	114.03827	0.1	ShipKY
HAI YANG SHI YOU 698	Anchor Handling Tug	18-AUG-2021 08:07:39	802203.3	821961.8	21.1582	114.03818	0.1	ShipKY
HAI YANG SHI YOU 698	Anchor Handling Tug	18-AUG-2021 08:22:39	802216.3	821963.8	21.15832	114.03822	0.1	ShipKY
HAI YANG SHI YOU 698	Anchor Handling Tug	18-AUG-2021 08:32:39	802207	821965.8	21.15826	114.03822	0.1	ShipKY
HAI YANG SHI YOU 698	Anchor Handling Tug	18-AUG-2021 08:37:39	802200.3	821969	21.1582	114.03825	0.1	ShipKY
HAI YANG SHI YOU 698	Anchor Handling Tug	18-AUG-2021 08:40:43	802203.6	821969	21.15823	114.03825	0.1	ShipKY
HAI YANG SHI YOU 698	Anchor Handling Tug	18-AUG-2021 08:49:39	802205.8	821966.8	21.15827	114.03829	0.1	ShipKY
HAI YANG SHI YOU 698	Anchor Handling Tug	18-AUG-2021 08:55:40	802197	821966.8	21.15817	114.03823	0.1	ShipKY
HAI YANG SHI YOU 698	Anchor Handling Tug	18-AUG-2021 09:04:42	802201.4	821969	21.15821	114.03825	0.1	ShipKY
HAI YANG SHI YOU 698	Anchor Handling Tug	18-AUG-2021 09:13:38	802198.1	821971.1	21.15818	114.03827	0.1	ShipKY
HAI YANG SHI YOU 698	Anchor Handling Tug	18-AUG-2021 09:16:43	802194.8	821972.1	21.15815	114.03828	0.1	ShipKY
HAI YANG SHI YOU 698	Anchor Handling Tug	18-AUG-2021 09:24:39	802191.4	821971.1	21.15816	114.03827	0.1	ShipKY
HAI YANG SHI YOU 698	Anchor Handling Tug	18-AUG-2021 09:35:20	802198.1	821971.1	21.15818	114.03827	0.1	ShipKY
HAI YANG SHI YOU 698	Anchor Handling Tug	18-AUG-2021 09:52:39	802190.3	821976.2	21.15811	114.03832	0.1	ShipKY

Hai Yang Shi You 698 (Anchor Handling Tug)

Historical Data Records (AUGUST 2021)

Vessel Name	Vessel Type	Report Time	Northing	Easting	Latitude	Longitude	Knots	Source
HAI YANG SHI YOU 698	Anchor Handling Tug	18-AUG-2021 09:55:39	802194.8	821974.2	21.15815	114.0383	0.1	ShipKY
HAI YANG SHI YOU 698	Anchor Handling Tug	18-AUG-2021 10:01:41	802192.5	821974.2	21.15813	114.0383	0.1	ShipKY
HAI YANG SHI YOU 698	Anchor Handling Tug	18-AUG-2021 10:07:41	802194.8	821977.2	21.15806	114.03831	0.1	ShipKY
HAI YANG SHI YOU 698	Anchor Handling Tug	18-AUG-2021 10:22:39	802198.1	821977.3	21.15818	114.03833	0.1	ShipKY
HAI YANG SHI YOU 698	Anchor Handling Tug	18-AUG-2021 10:25:44	802198.1	821975.2	21.15818	114.03831	0.1	ShipKY
HAI YANG SHI YOU 698	Anchor Handling Tug	18-AUG-2021 10:37:39	802192.5	821977.3	21.15813	114.03833	0.1	ShipKY
HAI YANG SHI YOU 698	Anchor Handling Tug	18-AUG-2021 10:37:42	802192.5	821977.3	21.15813	114.03833	0.1	ShipKY
HAI YANG SHI YOU 698	Anchor Handling Tug	18-AUG-2021 10:58:39	802192.5	821973.1	21.15813	114.03829	0.2	ShipKY
HAI YANG SHI YOU 698	Anchor Handling Tug	18-AUG-2021 10:58:42	802192.5	821973.1	21.15813	114.03829	0.1	ShipKY
HAI YANG SHI YOU 698	Anchor Handling Tug	18-AUG-2021 11:10:40	802182.6	821972.1	21.15804	114.03828	0.1	ShipKY
HAI YANG SHI YOU 698	Anchor Handling Tug	18-AUG-2021 11:16:43	802189.2	821971.1	21.1581	114.03827	0.1	ShipKY
HAI YANG SHI YOU 698	Anchor Handling Tug	18-AUG-2021 11:25:39	802194.8	821973.1	21.15812	114.03829	0.1	ShipKY
HAI YANG SHI YOU 698	Anchor Handling Tug	18-AUG-2021 11:40:39	802193.7	821970	21.15814	114.03826	0.1	ShipKY
HAI YANG SHI YOU 698	Anchor Handling Tug	18-AUG-2021 11:43:42	802194.8	821973.1	21.15815	114.03829	0.1	ShipKY
HAI YANG SHI YOU 698	Anchor Handling Tug	18-AUG-2021 11:46:43	802189.2	821969.9	21.1581	114.03823	0.1	ShipKY
HAI YANG SHI YOU 698	Anchor Handling Tug	18-AUG-2021 12:28:39	802193.8	821965.9	21.15811	114.03822	0.1	ShipKY
HAI YANG SHI YOU 698	Anchor Handling Tug	18-AUG-2021 12:41:43	802188.1	821972.1	21.15818	114.03828	0.1	ShipKY
HAI YANG SHI YOU 698	Anchor Handling Tug	18-AUG-2021 12:10:39	802205.8	821971.1	21.15825	114.03827	0.1	ShipKY
HAI YANG SHI YOU 698	Anchor Handling Tug	18-AUG-2021 12:10:43	802203.6	821971.1	21.15823	114.03827	0.1	ShipKY
HAI YANG SHI YOU 698	Anchor Handling Tug	18-AUG-2021 12:10:44	802205.8	821971.1	21.15825	114.03827	0.1	ShipKY
HAI YANG SHI YOU 698	Anchor Handling Tug	18-AUG-2021 12:24:43	802194.8	821966.8	21.15815	114.03823	0.1	ShipKY
HAI YANG SHI YOU 698	Anchor Handling Tug	18-AUG-2021 12:43:39	802202.5	821964.9	21.15822	114.03821	0.1	ShipKY
HAI YANG SHI YOU 698	Anchor Handling Tug	18-AUG-2021 12:43:43	802203.3	821963.9	21.1582	114.0382	0.1	ShipKY
HAI YANG SHI YOU 698	Anchor Handling Tug	18-AUG-2021 13:10:42	802213	821968	21.15829	114.03824	0.1	ShipKY
HAI YANG SHI YOU 698	Anchor Handling Tug	18-AUG-2021 13:13:40	802204.7	821969	21.15824	114.03825	0.1	ShipKY
HAI YANG SHI YOU 698	Anchor Handling Tug	18-AUG-2021 13:28:39	802204.7	821969	21.15824	114.03825	0.1	ShipKY
HAI YANG SHI YOU 698	Anchor Handling Tug	18-AUG-2021 13:28:40	802204.7	821969	21.15824	114.03825	0.1	ShipKY
HAI YANG SHI YOU 698	Anchor Handling Tug	18-AUG-2021 13:52:38	802212.5	821968	21.15831	114.03824	0.1	ShipKY
HAI YANG SHI YOU 698	Anchor Handling Tug	18-AUG-2021 14:04:39	802220.2	821964.9	21.15838	114.03821	0.1	ShipKY
HAI YANG SHI YOU 698	Anchor Handling Tug	18-AUG-2021 14:22:39	802218	821959.7	21.15836	114.03816	0.1	ShipKY
HAI YANG SHI YOU 698	Anchor Handling Tug	18-AUG-2021 14:37:43	802220.2	821962.8	21.15838	114.03819	0.1	ShipKY
HAI YANG SHI YOU 698	Anchor Handling Tug	18-AUG-2021 14:46:43	802223.6	821953.6	21.15841	114.0381	0.1	ShipKY
HAI YANG SHI YOU 698	Anchor Handling Tug	18-AUG-2021 14:58:39	802226.9	821952.5	21.15844	114.03809	0.1	ShipKY
HAI YANG SHI YOU 698	Anchor Handling Tug	18-AUG-2021 15:04:43	802232.6	821953.6	21.15847	114.0381	0.1	ShipKY
HAI YANG SHI YOU 698	Anchor Handling Tug	18-AUG-2021 15:13:38	802226	821959.8	21.15845	114.03816	0.1	ShipKY
HAI YANG SHI YOU 698	Anchor Handling Tug	18-AUG-2021 15:16:43	802223.6	821959.7	21.15841	114.03816	0.1	ShipKY
HAI YANG SHI YOU 698	Anchor Handling Tug	18-AUG-2021 15:25:42	802219.1	821960.8	21.15837	114.03817	0.1	ShipKY
HAI YANG SHI YOU 698	Anchor Handling Tug	18-AUG-2021 15:46:39	802224.7	821956.7	21.15842	114.03813	0.1	ShipKY
HAI YANG SHI YOU 698	Anchor Handling Tug	18-AUG-2021 15:49:43	802231.6	821959.8	21.15843	114.03815	0.1	ShipKY
HAI YANG SHI YOU 698	Anchor Handling Tug	18-AUG-2021 15:49:55	802223.6	821958.7	21.15841	114.03815		

Hai Yang Shi You 698 (Anchor Handling Tug)

Historical Data Records (AUGUST 2021)

Vessel Name	Vessel Type	Report Time	Northing	Easting	Latitude	Longitude	Knots	Source
HAI YANG SHI YOU 698	Anchor Handling Tug	19-AUG-2021 10:19:45	802178.2	821959.7	22.1586	114.03816	0.1	ShipKY
HAI YANG SHI YOU 698	Anchor Handling Tug	19-AUG-2021 10:34:39	802173.7	821962.8	22.1596	114.03819	0.1	ShipKY
HAI YANG SHI YOU 698	Anchor Handling Tug	19-AUG-2021 10:43:45	802174.9	821960.7	22.1597	114.03817	0.1	ShipKY
HAI YANG SHI YOU 698	Anchor Handling Tug	19-AUG-2021 10:49:46	802182.6	821961.8	22.15804	114.03818	0.1	ShipKY
HAI YANG SHI YOU 698	Anchor Handling Tug	19-AUG-2021 11:07:43	802176	821953.5	22.15798	114.0381	0.1	ShipKY
HAI YANG SHI YOU 698	Anchor Handling Tug	19-AUG-2021 11:19:39	802188.1	821964.9	22.15809	114.03821	0.1	ShipKY
HAI YANG SHI YOU 698	Anchor Handling Tug	19-AUG-2021 11:19:43	802188.1	821964.9	22.15809	114.03821	0.1	ShipKY
HAI YANG SHI YOU 698	Anchor Handling Tug	19-AUG-2021 11:34:39	802181.5	821961.8	22.15803	114.03818	0.1	ShipKY
HAI YANG SHI YOU 698	Anchor Handling Tug	19-AUG-2021 11:37:43	802181.5	821958.7	22.15803	114.03815	0.1	ShipKY
HAI YANG SHI YOU 698	Anchor Handling Tug	19-AUG-2021 11:49:39	802180.4	821955.2	22.15802	114.03809	0	ShipKY
HAI YANG SHI YOU 698	Anchor Handling Tug	19-AUG-2021 12:07:39	802180.4	821955.6	22.15802	114.03812	0.1	ShipKY
HAI YANG SHI YOU 698	Anchor Handling Tug	19-AUG-2021 12:22:38	802192.6	821957.7	22.15813	114.03793	0.1	ShipKY
HAI YANG SHI YOU 698	Anchor Handling Tug	19-AUG-2021 12:22:44	802192.6	821936	22.15813	114.03793	0.1	ShipKY
HAI YANG SHI YOU 698	Anchor Handling Tug	19-AUG-2021 12:37:40	802195.9	821925.7	22.15819	114.03783	0.1	ShipKY
HAI YANG SHI YOU 698	Anchor Handling Tug	19-AUG-2021 12:52:39	802201.4	821941.2	22.15821	114.03798	0.1	ShipKY
HAI YANG SHI YOU 698	Anchor Handling Tug	19-AUG-2021 12:58:43	802207	821959.7	22.15826	114.03816	0.1	ShipKY
HAI YANG SHI YOU 698	Anchor Handling Tug	19-AUG-2021 13:13:43	802208.1	821962.8	22.15827	114.03819	0.1	ShipKY
HAI YANG SHI YOU 698	Anchor Handling Tug	19-AUG-2021 13:16:49	802204.7	821959.7	22.15824	114.03816	0.1	ShipKY
HAI YANG SHI YOU 698	Anchor Handling Tug	19-AUG-2021 13:19:43	802200.3	821958.8	22.1582	114.03818	0.1	ShipKY
HAI YANG SHI YOU 698	Anchor Handling Tug	19-AUG-2021 13:28:45	802197	821958.7	22.15817	114.03815	0.1	ShipKY
HAI YANG SHI YOU 698	Anchor Handling Tug	19-AUG-2021 13:34:44	802201.4	821958.7	22.15821	114.03815	0.1	ShipKY
HAI YANG SHI YOU 698	Anchor Handling Tug	19-AUG-2021 13:43:46	802198.1	821958.7	22.15818	114.03815	0.1	ShipKY
HAI YANG SHI YOU 698	Anchor Handling Tug	19-AUG-2021 13:52:47	802195.9	821951.5	22.15816	114.03808	0.1	ShipKY
HAI YANG SHI YOU 698	Anchor Handling Tug	19-AUG-2021 14:01:47	802202.9	821948.4	22.1582	114.03803	0.1	ShipKY
HAI YANG SHI YOU 698	Anchor Handling Tug	19-AUG-2021 14:01:47	802212.5	821944.3	22.15831	114.03801	0.1	ShipKY
HAI YANG SHI YOU 698	Anchor Handling Tug	19-AUG-2021 14:16:46	802213.6	821916.4	22.15832	114.03774	0.1	ShipKY
HAI YANG SHI YOU 698	Anchor Handling Tug	19-AUG-2021 14:16:50	802213.6	821916.4	22.15832	114.03774	0.1	ShipKY
HAI YANG SHI YOU 698	Anchor Handling Tug	19-AUG-2021 14:31:39	802214.8	821885.5	22.15833	114.03744	0.1	ShipKY
HAI YANG SHI YOU 698	Anchor Handling Tug	19-AUG-2021 14:37:43	802214.8	821885.5	22.15839	114.03744	0.1	ShipKY
HAI YANG SHI YOU 698	Anchor Handling Tug	19-AUG-2021 14:46:39	802215.9	821880.3	22.15834	114.03739	0.1	ShipKY
HAI YANG SHI YOU 698	Anchor Handling Tug	19-AUG-2021 14:52:45	802214.8	821881.3	22.15833	114.0374	0.1	ShipKY
HAI YANG SHI YOU 698	Anchor Handling Tug	19-AUG-2021 14:58:50	802218.1	821875.7	22.15836	114.03746	0.1	ShipKY
HAI YANG SHI YOU 698	Anchor Handling Tug	19-AUG-2021 15:08:44	802224.7	821903	22.15851	114.03761	0.1	ShipKY
HAI YANG SHI YOU 698	Anchor Handling Tug	19-AUG-2021 15:15:45	802238.5	821906.1	22.15852	114.03764	0.1	ShipKY
HAI YANG SHI YOU 698	Anchor Handling Tug	19-AUG-2021 15:15:45	802238.5	821906.1	22.15852	114.03764	0.1	ShipKY
HAI YANG SHI YOU 698	Anchor Handling Tug	19-AUG-2021 15:46:45	802234.7	821907.2	22.15851	114.03765	0.1	ShipKY
HAI YANG SHI YOU 698	Anchor Handling Tug	19-AUG-2021 15:55:39	802235.6	821895.8	22.1585	114.03754	0.1	ShipKY
HAI YANG SHI YOU 698	Anchor Handling Tug	19-AUG-2021 16:01:46	802238	821901	22.15854	114.03759	0.1	ShipKY
HAI YANG SHI YOU 698	Anchor Handling Tug	19-AUG-2021 16:13:39	802235.6	821897.2	22.1585	114.03751	0.1	ShipKY
HAI YANG SHI YOU 698	Anchor Handling Tug	19-AUG-2021 16:19:47	802235.6	821903	22.15843	114.03761	0.1	ShipKY
HAI YANG SHI YOU 698	Anchor Handling Tug	19-AUG-2021 16:28:39	802234.7	821908.2	22.15851	114.03766	0.1	ShipKY
HAI YANG SHI YOU 698	Anchor Handling Tug	19-AUG-2021 16:28:47	802234.7	821908.2	22.15851	114.03766	0.1	ShipKY
HAI YANG SHI YOU 698	Anchor Handling Tug	19-AUG-2021 16:46:39	802238	821907.2	22.15854	114.03765	0.1	ShipKY
HAI YANG SHI YOU 698	Anchor Handling Tug	19-AUG-2021 16:46:44	802238	821907.2	22.15854	114.03765	0.1	ShipKY
HAI YANG SHI YOU 698	Anchor Handling Tug	19-AUG-2021 17:01:38	802239.1	821913.3	22.15855	114.03771	0.1	ShipKY
HAI YANG SHI YOU 698	Anchor Handling Tug	19-AUG-2021 17:11:39	802239.1	821916.4	22.15856	114.03774	0.1	ShipKY
HAI YANG SHI YOU 698	Anchor Handling Tug	19-AUG-2021 17:16:45	802243.1	821914.4	22.15857	114.03772	0.1	ShipKY
HAI YANG SHI YOU 698	Anchor Handling Tug	19-AUG-2021 17:28:46	802240.2	821925.7	22.15856	114.03783	0.1	ShipKY
HAI YANG SHI YOU 698	Anchor Handling Tug	19-AUG-2021 17:31:39	802243.1	821926.8	22.15857	114.03784	0.1	ShipKY
HAI YANG SHI YOU 698	Anchor Handling Tug	19-AUG-2021 17:37:48	802240.2	821929.8	22.15856	114.03787	0.1	ShipKY
HAI YANG SHI YOU 698	Anchor Handling Tug	19-AUG-2021 17:49:39	802243.1	821931.4	22.15858	114.03791	0.1	ShipKY
HAI YANG SHI YOU 698	Anchor Handling Tug	19-AUG-2021 17:58:47	802233.6	821937.1	22.1585	114.03794	0.1	ShipKY
HAI YANG SHI YOU 698	Anchor Handling Tug	19-AUG-2021 18:07:38	802234.7	821946.3	22.15851	114.03803	0.1	ShipKY
HAI YANG SHI YOU 698	Anchor Handling Tug	19-AUG-2021 18:16:47	802234.6	821951.5	22.15851	114.03808	0.1	ShipKY
HAI YANG SHI YOU 698	Anchor Handling Tug	19-AUG-2021 18:22:47	802235.6	821951.5	22.15852	114.03803	0.1	ShipKY
HAI YANG SHI YOU 698	Anchor Handling Tug	19-AUG-2021 18:28:47	802233.1	821951.5	22.15848	114.03808	0.1	ShipKY
HAI YANG SHI YOU 698	Anchor Handling Tug	19-AUG-2021 18:34:47	802226.9	821954.6	22.15844	114.03811	0.1	ShipKY
HAI YANG SHI YOU 698	Anchor Handling Tug	19-AUG-2021 18:40:47	802226.9	821954.6	22.15844	114.03811	0.1	ShipKY
HAI YANG SHI YOU 698	Anchor Handling Tug	19-AUG-2021 18:46:47	802224.7	821952.5	22.15842	114.03809	0.1	ShipKY
HAI YANG SHI YOU 698	Anchor Handling Tug	19-AUG-2021 18:55:49	802224.7	821956.7	22.15847	114.03813	0.1	ShipKY
HAI YANG SHI YOU 698	Anchor Handling Tug	19-AUG-2021 18:58:45	802224.7	821957.7	22.15842	114.03814	0.1	ShipKY
HAI YANG SHI YOU 698	Anchor Handling Tug	19-AUG-2021 19:07:39	802230.2	821953.6	22.15847	114.0381	0.1	ShipKY

Hai Yang Shi You 698 (Anchor Handling Tug)

Historical Data Records (AUGUST 2021)

Vessel Name	Vessel Type	Report Time	Northing	Easting	Latitude	Longitude	Knots	Source
HAI YANG SHI YOU 698	Anchor Handling Tug	19-AUG-2021 19:13:49	802231.3	821957.7	22.15848	114.03814	0.1	ShipKY
HAI YANG SHI YOU 698	Anchor Handling Tug	19-AUG-2021 19:25:43	802214.7	821956.6	22.15833	114.03813	0.1	ShipKY
HAI YANG SHI YOU 698	Anchor Handling Tug	19-AUG-2021 19:28:44	802212.5	821956.6	22.15831	114.03813	0.1	ShipKY
HAI YANG SHI YOU 698	Anchor Handling Tug	19-AUG-2021 19:31:46	802213.6	821959.7	22.15832	114.03816	0.1	ShipKY
HAI YANG SHI YOU 698	Anchor Handling Tug	19-AUG-2021 19:43:39	802207	821957.7	22.15826	114.03814	0.1	ShipKY
HAI YANG SHI YOU 698	Anchor Handling Tug	19-AUG-2021 19:55:43	802203.6	821951.5	22.15823	114.03808	0.1	ShipKY
HAI YANG SHI YOU 698	Anchor Handling Tug	19-AUG-2021 19:58:46	802205.9	821954.6	22.15823	114.0381	0.1	ShipKY
HAI YANG SHI YOU 698	Anchor Handling Tug	19-AUG-2021 20:16:39	802201.4	821957.7	22.15821	114.03814	0.1	ShipKY
HAI YANG SHI YOU 698	Anchor Handling Tug	19-AUG-2021 20:16:45	802201.4	821957.7	22.15821	114.03814	0.1	ShipKY
HAI YANG SHI YOU 698	Anchor Handling Tug	19-AUG-2021 20:31:39	802203.3	821953.5	22.1582	114.0381	0.1	ShipKY
HAI YANG SHI YOU 698	Anchor Handling Tug	19-AUG-2021 20:46:39	802201.4	821955.6	22.15821	114.03812	0.1	ShipKY
HAI YANG SHI YOU 698	Anchor Handling Tug	19-AUG-2021 20:49:45	802205.9	821957.7	22.15823	114.03816	0.1	ShipKY
HAI YANG SHI YOU 698	Anchor Handling Tug	19-AUG-2021 20:58:40	802203.6	821958.7	22.15823	114.03815	0.1	ShipKY
HAI YANG SHI YOU 698	Anchor Handling Tug	19-AUG-2021 20:58:45	802203.6	821958.7	22.15823	114.03815	0.1	ShipKY
HAI YANG SHI YOU 698	Anchor Handling Tug	19-AUG-2021 21:04:44	802198.1	821958.7	22.15818	114.03815	0.1	ShipKY
HAI YANG SHI YOU 698	Anchor Handling Tug	19-AUG-2021 21:13:39	802192.6	821945.4	22.15819	114.03806	0.1	ShipKY
HAI YANG SHI YOU 698	Anchor Handling Tug	19-AUG-2021 21:19:41	802197	821952.5	22.15817	114.03809	0.1	ShipKY
HAI YANG SHI YOU 698	Anchor Handling Tug	19-AUG-2021 21:28:39	802207	821962.8	22.15826	114.03819	0.1	ShipKY
HAI YANG SHI YOU 698	Anchor Handling Tug	19-AUG-2021 21:43:39	802208.1	821964.9	22.15827	114.03822	0.1	ShipKY
HAI YANG SHI YOU 698	Anchor Handling Tug	19-AUG-2021 21:46:41	802205.8	821959.7	22.15825	114.03816	0.1	ShipKY
HAI YANG SHI YOU 698	Anchor Handling Tug	19-AUG-2021 22:04:45	802208.5	821962.8	22.15825	114.03819	0.1	ShipKY
HAI YANG SHI YOU 698	Anchor Handling Tug	19-AUG-2021 22:13:39	802195.9	821962.8	22.15816	114.03819	0.1	ShipKY
HAI YANG SHI YOU 698	Anchor Handling Tug	19-AUG-2021 22:25:42	802200.3	821963.9	22.1582	114.0382	0.1	ShipKY
HAI YANG SHI YOU 698	Anchor Handling Tug	19-AUG-2021 22:28:47	802197	821951.5	22.15817	114.03808	0.1	ShipKY
HAI YANG SHI YOU 698	Anchor Handling Tug	19-AUG-2021 22:58:39	802197	821951.5	22.15817	114.03808	0.1	ShipKY
HAI YANG SHI YOU 698	Anchor Handling Tug	19-AUG-2021 23:07:46	802191.4	821937.4	22.15812	114.03827	0.1	ShipKY
HAI YANG SHI YOU 698	Anchor Handling Tug	19-AUG-2021 23:13:39	802193.7	821949.4	22.15814	114.03806	0.2	ShipKY
HAI YANG SHI YOU 698	Anchor Handling Tug	19-AUG-2021 23:31:39	802183.7	821954.6	22.15805	114.03811	0.1	ShipKY
HAI YANG SHI YOU 698	Anchor Handling Tug	19-AUG-2021 23:41:46	802187	821954.6	22.15809	114.03811	0.1	ShipKY
HAI YANG SHI YOU 698	Anchor Handling Tug	19-AUG-2021 23:46:42	802192.6	821970	22.15813	114.03826	0.1	ShipKY
HAI YANG SHI YOU 698	Anchor Handling Tug	19-AUG-2021 23:49:45	802192.6	821958.7	22.15813	114.03815	0.1	ShipKY
HAI YANG SHI YOU 698	Anchor Handling Tug	20-AUG-2021 00:01:39	802198.1	821953.5	22.15818	114.0381	0.1	ShipKY
HAI YANG SHI YOU 698	Anchor Handling Tug	20-AUG-2021 00:16:44	802204.7	821961.8	22.15824	114.03819	0.1	ShipKY
HAI YANG SHI YOU 698	Anchor Handling Tug	20-AUG-2021 00:31:39	802214.8	821964.9	22.15823	114.03822	0.1	ShipKY
HAI YANG SHI YOU 698	Anchor Handling Tug	20-AUG-2021 00:49:39	802216.3	821965.8	22.15823	114.03819	0.1	ShipKY
HAI YANG SHI YOU 698	Anchor Handling Tug	20-AUG-2021 01:04:39	802216.3	821965.8	22.15823	114.03819	0.1	ShipKY
HAI YANG SHI YOU 698	Anchor Handling Tug	20-AUG-2021 01:04:46	802201.4	821968	22.15821	114.03824	0.1	ShipKY
HAI YANG SHI YOU 698	Anchor Handling Tug	20-AUG-2021 01:22:39	802205.8	821967	22.15825	114.03823	0.1	ShipKY
HAI YANG SHI YOU 698	Anchor Handling Tug	20-AUG-2021 01:25:41	802203.6	821963.9	22.158			

Hai Yang Shi You 698 (Anchor Handling Tug)

Historical Data Records (AUGUST 2021)

Vessel Name	Vessel Type	Report Time	Northing	Easting	Latitude	Longitude	Knots	Source
HAI YANG SHI YOU 698	Anchor Handling Tug	20-AUG-2021 21:22:46	802226.9	821957.7	21.15844	114.03814	0.1	ShipKY
HAI YANG SHI YOU 698	Anchor Handling Tug	20-AUG-2021 21:46:39	802224.7	821965.9	21.15842	114.03822	0.1	ShipKY
HAI YANG SHI YOU 698	Anchor Handling Tug	20-AUG-2021 21:58:46	802220.2	821951.6	21.15838	114.03811	0.1	ShipKY
HAI YANG SHI YOU 698	Anchor Handling Tug	20-AUG-2021 22:07:39	802225.8	821958.7	21.15843	114.03815	0.1	ShipKY
HAI YANG SHI YOU 698	Anchor Handling Tug	20-AUG-2021 22:22:39	802221.3	821967	21.15839	114.03823	0.1	ShipKY
HAI YANG SHI YOU 698	Anchor Handling Tug	20-AUG-2021 22:37:39	802220.2	821962.8	21.15838	114.03810	0.1	ShipKY
HAI YANG SHI YOU 698	Anchor Handling Tug	20-AUG-2021 22:43:47	802222.5	821969	21.1584	114.03825	0.1	ShipKY
HAI YANG SHI YOU 698	Anchor Handling Tug	20-AUG-2021 22:52:39	802219.1	821969	21.15837	114.03825	0.1	ShipKY
HAI YANG SHI YOU 698	Anchor Handling Tug	20-AUG-2021 22:52:45	802219.1	821969	21.15837	114.03825	0.1	ShipKY
HAI YANG SHI YOU 698	Anchor Handling Tug	20-AUG-2021 23:07:39	802211.4	821971.1	21.1583	114.03829	0.1	ShipKY
HAI YANG SHI YOU 698	Anchor Handling Tug	20-AUG-2021 23:13:47	802218	821971.1	21.15836	114.03827	0.1	ShipKY
HAI YANG SHI YOU 698	Anchor Handling Tug	20-AUG-2021 23:22:38	802218	821973.2	21.15836	114.03829	0.2	ShipKY
HAI YANG SHI YOU 698	Anchor Handling Tug	20-AUG-2021 23:25:48	802218	821971.1	21.15836	114.03827	0.1	ShipKY
HAI YANG SHI YOU 698	Anchor Handling Tug	20-AUG-2021 23:37:39	802205.8	821973.1	21.15825	114.03829	0.1	ShipKY
HAI YANG SHI YOU 698	Anchor Handling Tug	20-AUG-2021 23:42:39	802207.4	821973.3	21.15826	114.03833	0.1	ShipKY
HAI YANG SHI YOU 698	Anchor Handling Tug	20-AUG-2021 23:52:39	802206.9	821977.3	21.15826	114.03833	0.1	ShipKY
HAI YANG SHI YOU 698	Anchor Handling Tug	20-AUG-2021 23:52:47	802206.9	821977.3	21.15826	114.03833	0.1	ShipKY
HAI YANG SHI YOU 698	Anchor Handling Tug	20-AUG-2021 00:07:46	802204.7	821973.1	21.15824	114.03829	0.1	ShipKY
HAI YANG SHI YOU 698	Anchor Handling Tug	21-AUG-2021 00:10:48	802208	821952.2	21.15827	114.03831	0.1	ShipKY
HAI YANG SHI YOU 698	Anchor Handling Tug	21-AUG-2021 00:22:39	802195.9	821975.2	21.15816	114.03831	0.1	ShipKY
HAI YANG SHI YOU 698	Anchor Handling Tug	21-AUG-2021 00:28:46	802195.9	821973.1	21.15816	114.03829	0.1	ShipKY
HAI YANG SHI YOU 698	Anchor Handling Tug	21-AUG-2021 00:40:39	802200.3	821975.2	21.1582	114.03831	0.2	ShipKY
HAI YANG SHI YOU 698	Anchor Handling Tug	21-AUG-2021 00:49:48	802185.9	821971.1	21.15807	114.03827	0.1	ShipKY
HAI YANG SHI YOU 698	Anchor Handling Tug	21-AUG-2021 01:00:48	802185.9	821971.1	21.15807	114.03827	0.1	ShipKY
HAI YANG SHI YOU 698	Anchor Handling Tug	21-AUG-2021 01:10:39	802185.9	821975.6	21.15807	114.03814	0.2	ShipKY
HAI YANG SHI YOU 698	Anchor Handling Tug	21-AUG-2021 01:13:48	802179.3	821958.7	21.15801	114.03815	0.1	ShipKY
HAI YANG SHI YOU 698	Anchor Handling Tug	21-AUG-2021 01:25:46	802188.1	821974.2	21.15809	114.0383	0.1	ShipKY
HAI YANG SHI YOU 698	Anchor Handling Tug	21-AUG-2021 01:40:40	802195.9	821971.1	21.15816	114.03827	0.1	ShipKY
HAI YANG SHI YOU 698	Anchor Handling Tug	21-AUG-2021 01:46:48	802197	821971.1	21.15817	114.03827	0.1	ShipKY
HAI YANG SHI YOU 698	Anchor Handling Tug	21-AUG-2021 01:52:48	802205.8	821977.3	21.15825	114.03833	0.1	ShipKY
HAI YANG SHI YOU 698	Anchor Handling Tug	21-AUG-2021 02:01:39	802214.7	821977.3	21.15833	114.03833	0.1	ShipKY
HAI YANG SHI YOU 698	Anchor Handling Tug	21-AUG-2021 02:07:48	802214.7	821977.3	21.15833	114.03828	0.2	ShipKY
HAI YANG SHI YOU 698	Anchor Handling Tug	21-AUG-2021 02:15:48	802216.9	821974.2	21.15835	114.0383	0.1	ShipKY
HAI YANG SHI YOU 698	Anchor Handling Tug	21-AUG-2021 02:22:48	802215.8	821967	21.15834	114.03823	0.1	ShipKY
HAI YANG SHI YOU 698	Anchor Handling Tug	21-AUG-2021 02:30:48	802218	821967	21.15836	114.03823	0.1	ShipKY
HAI YANG SHI YOU 698	Anchor Handling Tug	21-AUG-2021 02:38:39	802214.7	821974.2	21.15833	114.0383	0.1	ShipKY
HAI YANG SHI YOU 698	Anchor Handling Tug	21-AUG-2021 03:01:46	802210.3	821974.2	21.15829	114.0383	0.1	ShipKY
HAI YANG SHI YOU 698	Anchor Handling Tug	21-AUG-2021 03:13:39	802211.4	821974.2	21.1583	114.0383	0.1	ShipKY
HAI YANG SHI YOU 698	Anchor Handling Tug	21-AUG-2021 03:16:48	802215.8	821978.3	21.15834	114.03834	0.1	ShipKY
HAI YANG SHI YOU 698	Anchor Handling Tug	21-AUG-2021 03:25:41	802216.9	821971.1	21.15835	114.03827	0.1	ShipKY
HAI YANG SHI YOU 698	Anchor Handling Tug	21-AUG-2021 03:30:42	802212.5	821971.1	21.15831	114.03828	0.1	ShipKY
HAI YANG SHI YOU 698	Anchor Handling Tug	21-AUG-2021 03:43:50	802213.6	821971.1	21.15832	114.03827	0.1	ShipKY
HAI YANG SHI YOU 698	Anchor Handling Tug	21-AUG-2021 03:49:48	802205.8	821965.9	21.15825	114.03822	0.1	ShipKY
HAI YANG SHI YOU 698	Anchor Handling Tug	21-AUG-2021 03:55:39	802214.7	821968	21.15833	114.03827	0.1	ShipKY
HAI YANG SHI YOU 698	Anchor Handling Tug	21-AUG-2021 04:04:51	802200.2	821967	21.15838	114.03823	0.1	ShipKY
HAI YANG SHI YOU 698	Anchor Handling Tug	21-AUG-2021 04:13:50	802219.1	821962.8	21.15837	114.03819	0.1	ShipKY
HAI YANG SHI YOU 698	Anchor Handling Tug	21-AUG-2021 04:19:50	802228	821952.5	21.15845	114.03809	0.1	ShipKY
HAI YANG SHI YOU 698	Anchor Handling Tug	21-AUG-2021 04:25:50	802228	821948.4	21.15845	114.03805	0.1	ShipKY
HAI YANG SHI YOU 698	Anchor Handling Tug	21-AUG-2021 04:34:51	802238	821938.1	21.15848	114.03795	0.1	ShipKY
HAI YANG SHI YOU 698	Anchor Handling Tug	21-AUG-2021 04:46:50	802258	821931.9	21.15843	114.03789	0.1	ShipKY
HAI YANG SHI YOU 698	Anchor Handling Tug	21-AUG-2021 04:52:50	802236.8	821927.8	21.15841	114.03785	0.1	ShipKY
HAI YANG SHI YOU 698	Anchor Handling Tug	21-AUG-2021 04:58:50	802220.3	821923.6	21.15838	114.03781	0.1	ShipKY
HAI YANG SHI YOU 698	Anchor Handling Tug	21-AUG-2021 05:06:49	802221.5	821921	21.15839	114.03781	0.1	ShipKY
HAI YANG SHI YOU 698	Anchor Handling Tug	21-AUG-2021 05:07:42	802222.5	821915.5	21.1584	114.03777	0.1	ShipKY
HAI YANG SHI YOU 698	Anchor Handling Tug	21-AUG-2021 05:13:50	802219.2	821917.5	21.15837	114.03775	0.1	ShipKY
HAI YANG SHI YOU 698	Anchor Handling Tug	21-AUG-2021 05:22:40	802219.2	821915.5	21.15837	114.03777	0.1	ShipKY
HAI YANG SHI YOU 698	Anchor Handling Tug	21-AUG-2021 05:25:52	802217	821916.4	21.15835	114.03774	0.1	ShipKY
HAI YANG SHI YOU 698	Anchor Handling Tug	21-AUG-2021 05:33:49	802214.7	821915.5	21.15842	114.03773	0.1	ShipKY
HAI YANG SHI YOU 698	Anchor Handling Tug	21-AUG-2021 05:43:50	802219.2	821915.4	21.15837	114.03773	0.1	ShipKY
HAI YANG SHI YOU 698	Anchor Handling Tug	21-AUG-2021 05:52:51	802225.8	821911.3	21.15843	114.03769	0.1	ShipKY

Hai Yang Shi You 698 (Anchor Handling Tug)

Historical Data Records (AUGUST 2021)

Vessel Name	Vessel Type	Report Time	Northing	Easting	Latitude	Longitude	Knots	Source
HAI YANG SHI YOU 698	Anchor Handling Tug	21-AUG-2021 15:40:47	802216.9	821973.1	21.15835	114.03829	0.1	ShipKY
HAI YANG SHI YOU 698	Anchor Handling Tug	21-AUG-2021 15:55:39	802214.7	821969	21.15842	114.03825	0.1	ShipKY
HAI YANG SHI YOU 698	Anchor Handling Tug	21-AUG-2021 16:07:39	802234.6	821963.9	21.15846	114.03831	0.1	ShipKY
HAI YANG SHI YOU 698	Anchor Handling Tug	21-AUG-2021 16:16:39	802234.6	821959.8	21.15851	114.03816	0.1	ShipKY
HAI YANG SHI YOU 698	Anchor Handling Tug	21-AUG-2021 16:19:52	802243.1	821966.7	21.15857	114.03813	0.1	ShipKY
HAI YANG SHI YOU 698	Anchor Handling Tug	21-AUG-2021 16:25:51	802235.7	821961.8	21.15852	114.03818	0.1	ShipKY
HAI YANG SHI YOU 698	Anchor Handling Tug	21-AUG-2021 16:31:38	802214.7	821957.7	21.15852	114.03814	0.1	ShipKY
HAI YANG SHI YOU 698	Anchor Handling Tug	21-AUG-2021 16:37:51	802239.1	821958.7	21.15855	114.03815	0.1	ShipKY
HAI YANG SHI YOU 698	Anchor Handling Tug	21-AUG-2021 16:46:51	802246.8	821942.2	21.15862	114.03799	0.1	ShipKY
HAI YANG SHI YOU 698	Anchor Handling Tug	21-AUG-2021 16:52:39	802245.7	821931.9	21.15861	114.03789	0.1	ShipKY
HAI YANG SHI YOU 698	Anchor Handling Tug	21-AUG-2021 17:00:48	802245.7	821931.9	21.15861	114.03789	0.1	ShipKY
HAI YANG SHI YOU 698	Anchor Handling Tug	21-AUG-2021 17:01:51	802246.8	821936.1	21.15862	114.03793	0.1	ShipKY
HAI YANG SHI YOU 698	Anchor Handling Tug	21-AUG-2021 17:07:39	802253.5	821938.1	21.15868	114.03795	0.1	ShipKY
HAI YANG SHI YOU 698	Anchor Handling Tug	21-AUG-2021 17:13:51	802250.2	821935	21.15865	114.03792	0.1	ShipKY
HAI YANG SHI YOU 698	Anchor Handling Tug	21-AUG-2021 17:22:39	802246.9	821915.5	21.15862	114.03777	0.1	ShipKY
HAI YANG SHI YOU 698	Anchor Handling Tug	21-AUG-2021 17:31:38	802251.8	821917	21.15863	114.03777	0.1	ShipKY
HAI YANG SHI YOU 698	Anchor Handling Tug	21-AUG-2021 17:37:38	802251.3	821917.5	21.15866	114.03775	0.1	ShipKY
HAI YANG SHI YOU 698	Anchor Handling Tug	21-AUG-2021 17:49:52	802253.5	821911.3	21.15868	114.03769	0.1	ShipKY
HAI YANG SHI YOU 698	Anchor Handling Tug	21-AUG-2021 17:58:38	802248	821897.9	21.15863	114.03756	0.1	ShipKY
HAI YANG SHI YOU 698	Anchor Handling Tug	21-AUG-2021 18:06:49	802246.8	821897.9	21.15863	114.03756	0.1	ShipKY
HAI YANG SHI YOU 698	Anchor Handling Tug	21-AUG-2021 18:13:51	802240.2	821885.5	21.15856	114.03744	0.1	ShipKY
HAI YANG SHI YOU 698	Anchor Handling Tug	21-AUG-2021 18:28:39	802238	821880.3	21.15854	114.03739	0.1	ShipKY
HAI YANG SHI YOU 698	Anchor Handling Tug	21-AUG-2021 18:40:40	802245.8	821882.4	21.15861	114.03741	0.1	ShipKY
HAI YANG SHI YOU 698	Anchor Handling Tug	21-AUG-2021 18:58:51	802249.1	821886.6	21.15864	114.03748	0.1	ShipKY
HAI YANG SHI YOU 698	Anchor Handling Tug	21-AUG-2021 19:07:39	802251.8	821897.9	21.15865	114.0375	0.1	ShipKY
HAI YANG SHI YOU 698	Anchor Handling Tug	21-AUG-2021 19:22:48	802249.1	821901	21.15864	114.03759	0.1	ShipKY
HAI YANG SHI YOU 698	Anchor Handling Tug	21-AUG-2021 19:34:39	802253.5	821903	21.15868	114.03761	0.2	ShipKY
HAI YANG SHI YOU 698	Anchor Handling Tug	21-AUG-2021 19:40:52	802246.9	821911.3	21.15862	114.03769	0.1	ShipKY
HAI YANG SHI YOU 698	Anchor Handling Tug	21-AUG-2021 19:46:49	802245.7	821907.2	21.15861	114.03769	0.1	ShipKY
HAI YANG SHI YOU 698	Anchor Handling Tug	21-AUG-2021 20:04:51	802256.8	821915.5	21.15866	114.03777	0.1	ShipKY
HAI YANG SHI YOU 698	Anchor Handling Tug	21-AUG-2021 20:16:51	802255.7	821930.9	21.1587	114.03788	0.1	ShipKY
HAI YANG SHI YOU 698	Anchor Handling Tug	21-AUG-2021 20:25:51	802242.4	821940.2	21.15858	114.03797	0.1	ShipKY
HAI YANG SHI YOU 698	Anchor Handling Tug	21-AUG-2021 20:34:51	802235.8	821950.5	21.15852	114.03807	0.1	ShipKY
HAI YANG SHI YOU 698	Anchor Handling Tug	21-AUG-2021 20:40:50	802231.3	821960.8	21.15848	114.03817	0.1	ShipKY
HAI YANG SHI YOU 698	Anchor Handling Tug	21-AUG-2021 20:52:39	802225.8	821959.7	21.1584	114.03816	0.1	ShipKY
HAI YANG SHI YOU 698	Anchor Handling Tug	21-AUG-2021 20:52:48	802225.8	821959.7	21.1584	114.03816	0.1	ShipKY
HAI YANG SHI YOU 698	Anchor Handling Tug	21-AUG-2021 21:04:49	802224.7	821959.7	21.15842	114.03816	0.1	ShipKY
HAI YANG SHI YOU 698	Anchor Handling Tug	21-AUG-2021 21:16:39	802218	821958.7	21.15842	114.03816	0.1	ShipKY
HAI YANG SHI YOU 698	Anchor Handling Tug	21-AUG-2021 21:22:50	802202.2	821957.7	21.15838	114.03814	0.1	ShipKY
HAI YANG SHI YOU 698	Anchor Handling Tug	21-AUG-2021 21:31:38	802226.9	821957.7	21.15844	114.03814	0.1	ShipKY
HAI YANG SHI YOU 698	Anchor Handling Tug	21-AUG-2021 21:43:39	802215.8	821958.7	21.15835	11		

Hai Yang Shi You 698 (Anchor Handling Tug)

Historical Data Records (AUGUST 2021)

Vessel Name	Vessel Type	Report Time	Northing	Easting	Latitude	Longitude	Knots	Source
HAI YANG SHI YOU 698	Anchor Handling Tug	22-AUG-2021 09:52:51	802190.3	821972.1	22.15811	114.03828	0.1	ShipKY
HAI YANG SHI YOU 698	Anchor Handling Tug	22-AUG-2021 10:16:38	802199.2	821978.3	22.15819	114.03834	0.1	ShipKY
HAI YANG SHI YOU 698	Anchor Handling Tug	22-AUG-2021 10:19:51	802199.2	821976.2	22.15819	114.03832	0.1	ShipKY
HAI YANG SHI YOU 698	Anchor Handling Tug	22-AUG-2021 10:40:51	802198.1	821978.3	22.15818	114.03834	0.1	ShipKY
HAI YANG SHI YOU 698	Anchor Handling Tug	22-AUG-2021 10:46:52	802200.3	821976.2	22.1582	114.03832	0.1	ShipKY
HAI YANG SHI YOU 698	Anchor Handling Tug	22-AUG-2021 10:52:46	802198.1	821976.2	22.15818	114.03832	0.1	ShipKY
HAI YANG SHI YOU 698	Anchor Handling Tug	22-AUG-2021 11:04:39	802202.5	821978.3	22.15827	114.03834	0.1	ShipKY
HAI YANG SHI YOU 698	Anchor Handling Tug	22-AUG-2021 11:04:50	802202.5	821978.3	22.15822	114.03834	0.1	ShipKY
HAI YANG SHI YOU 698	Anchor Handling Tug	22-AUG-2021 11:22:39	802200.3	821980.4	22.1582	114.03836	0.1	ShipKY
HAI YANG SHI YOU 698	Anchor Handling Tug	22-AUG-2021 11:22:55	802200.3	821980.4	22.1582	114.03836	0.1	ShipKY
HAI YANG SHI YOU 698	Anchor Handling Tug	22-AUG-2021 11:40:39	802197	821983.4	22.15817	114.03839	0.1	ShipKY
HAI YANG SHI YOU 698	Anchor Handling Tug	22-AUG-2021 11:49:50	802191.6	821984.5	22.15819	114.0384	0.1	ShipKY
HAI YANG SHI YOU 698	Anchor Handling Tug	22-AUG-2021 11:52:51	802200.3	821984.5	22.1582	114.0384	0.1	ShipKY
HAI YANG SHI YOU 698	Anchor Handling Tug	22-AUG-2021 12:07:49	802203.6	821982.4	22.15823	114.03838	0.1	ShipKY
HAI YANG SHI YOU 698	Anchor Handling Tug	22-AUG-2021 12:22:49	802202.5	821984.5	22.15822	114.0384	0.1	ShipKY
HAI YANG SHI YOU 698	Anchor Handling Tug	22-AUG-2021 12:40:52	802203.6	821987.6	22.15823	114.03843	0.1	ShipKY
HAI YANG SHI YOU 698	Anchor Handling Tug	22-AUG-2021 12:46:48	802200.3	821988.6	22.1582	114.03844	0.1	ShipKY
HAI YANG SHI YOU 698	Anchor Handling Tug	22-AUG-2021 12:49:51	802194.7	821988.6	22.15815	114.03844	0.1	ShipKY
HAI YANG SHI YOU 698	Anchor Handling Tug	22-AUG-2021 12:55:51	802190.3	821986.5	22.15811	114.03842	0.1	ShipKY
HAI YANG SHI YOU 698	Anchor Handling Tug	22-AUG-2021 13:10:39	802191.6	821986.5	22.15814	114.03842	0.1	ShipKY
HAI YANG SHI YOU 698	Anchor Handling Tug	22-AUG-2021 13:10:50	802191.6	821986.5	22.15814	114.03842	0.1	ShipKY
HAI YANG SHI YOU 698	Anchor Handling Tug	22-AUG-2021 13:28:52	802179.2	821985.5	22.15801	114.03841	0.1	ShipKY
HAI YANG SHI YOU 698	Anchor Handling Tug	22-AUG-2021 13:40:39	802181.5	821983.4	22.15803	114.03839	0.1	ShipKY
HAI YANG SHI YOU 698	Anchor Handling Tug	22-AUG-2021 14:01:39	802181.5	821983.4	22.15803	114.03839	0.1	ShipKY
HAI YANG SHI YOU 698	Anchor Handling Tug	22-AUG-2021 14:01:53	802184.8	821977.2	22.15806	114.03833	0.1	ShipKY
HAI YANG SHI YOU 698	Anchor Handling Tug	22-AUG-2021 14:10:38	802175.9	821977.2	22.15798	114.03833	0.1	ShipKY
HAI YANG SHI YOU 698	Anchor Handling Tug	22-AUG-2021 14:22:40	802177	821980.3	22.15799	114.03836	0.1	ShipKY
HAI YANG SHI YOU 698	Anchor Handling Tug	22-AUG-2021 14:22:51	802177	821980.3	22.15799	114.03836	0.1	ShipKY
HAI YANG SHI YOU 698	Anchor Handling Tug	22-AUG-2021 14:28:51	802181.5	821982.4	22.15803	114.03838	0.1	ShipKY
HAI YANG SHI YOU 698	Anchor Handling Tug	22-AUG-2021 14:40:51	802180.4	821980.3	22.15802	114.03836	0.1	ShipKY
HAI YANG SHI YOU 698	Anchor Handling Tug	22-AUG-2021 14:49:41	802180.4	821978.3	22.15802	114.03834	0.1	ShipKY
HAI YANG SHI YOU 698	Anchor Handling Tug	22-AUG-2021 14:49:51	802180.4	821977.2	22.15802	114.03833	0.1	ShipKY
HAI YANG SHI YOU 698	Anchor Handling Tug	22-AUG-2021 15:01:51	802178.1	821977.2	22.158	114.03833	0.1	ShipKY
HAI YANG SHI YOU 698	Anchor Handling Tug	22-AUG-2021 15:16:51	802200.3	821981.4	22.1582	114.03837	0.1	ShipKY
HAI YANG SHI YOU 698	Anchor Handling Tug	22-AUG-2021 15:22:50	802193.6	821982.4	22.15814	114.03838	0.1	ShipKY
HAI YANG SHI YOU 698	Anchor Handling Tug	22-AUG-2021 15:21:51	802203.6	821978.3	22.15802	114.03834	0.1	ShipKY
HAI YANG SHI YOU 698	Anchor Handling Tug	22-AUG-2021 15:46:38	802207.8	821973.3	22.15827	114.03834	0.1	ShipKY
HAI YANG SHI YOU 698	Anchor Handling Tug	22-AUG-2021 15:49:51	802209.2	821977.3	22.15828	114.03833	0.1	ShipKY
HAI YANG SHI YOU 698	Anchor Handling Tug	22-AUG-2021 16:01:38	802203.0	821972.1	22.15847	114.03828	0.1	ShipKY
HAI YANG SHI YOU 698	Anchor Handling Tug	22-AUG-2021 16:16:39	802202.0	821974.2	22.15838	114.0383	0.1	ShipKY
HAI YANG SHI YOU 698	Anchor Handling Tug	22-AUG-2021 16:16:53	802202.0	821974.2	22.15838	114.0383	0.1	ShipKY
HAI YANG SHI YOU 698	Anchor Handling Tug	22-AUG-2021 16:34:51	802231.3	821968	22.15848	114.03824	0.1	ShipKY
HAI YANG SHI YOU 698	Anchor Handling Tug	22-AUG-2021 16:37:52	802234.6	821964.9	22.15851	114.03821	0.1	ShipKY
HAI YANG SHI YOU 698	Anchor Handling Tug	22-AUG-2021 16:52:51	802234.2	821969	22.15849	114.03825	0.1	ShipKY
HAI YANG SHI YOU 698	Anchor Handling Tug	22-AUG-2021 17:01:39	802241.6	821961.8	22.15851	114.03826	0.1	ShipKY
HAI YANG SHI YOU 698	Anchor Handling Tug	22-AUG-2021 17:04:47	802235.7	821963.9	22.15852	114.0382	0.1	ShipKY
HAI YANG SHI YOU 698	Anchor Handling Tug	22-AUG-2021 17:16:50	802235.7	821959.8	22.15852	114.03816	0.1	ShipKY
HAI YANG SHI YOU 698	Anchor Handling Tug	22-AUG-2021 17:22:53	802234.6	821963.9	22.15851	114.0382	0.1	ShipKY
HAI YANG SHI YOU 698	Anchor Handling Tug	22-AUG-2021 17:40:54	802243.5	821953.6	22.15859	114.0381	0.1	ShipKY
HAI YANG SHI YOU 698	Anchor Handling Tug	22-AUG-2021 17:46:52	802247.8	821943.3	22.15868	114.03798	0.1	ShipKY
HAI YANG SHI YOU 698	Anchor Handling Tug	22-AUG-2021 18:01:47	802246.8	821951.5	22.15862	114.03808	0.1	ShipKY
HAI YANG SHI YOU 698	Anchor Handling Tug	22-AUG-2021 18:16:53	802246.9	821952.7	22.15862	114.03783	0.1	ShipKY
HAI YANG SHI YOU 698	Anchor Handling Tug	22-AUG-2021 18:22:53	802248	821951.5	22.15863	114.03776	0.1	ShipKY
HAI YANG SHI YOU 698	Anchor Handling Tug	22-AUG-2021 18:26:53	802251.1	821948.1	22.15867	114.03763	0.1	ShipKY
HAI YANG SHI YOU 698	Anchor Handling Tug	22-AUG-2021 18:37:53	802248.5	821908.2	22.15861	114.03766	0.1	ShipKY
HAI YANG SHI YOU 698	Anchor Handling Tug	22-AUG-2021 18:52:53	802242.4	821909.2	22.15858	114.03767	0.1	ShipKY
HAI YANG SHI YOU 698	Anchor Handling Tug	22-AUG-2021 19:04:51	802244.2	821902	22.15858	114.0376	0.1	ShipKY
HAI YANG SHI YOU 698	Anchor Handling Tug	22-AUG-2021 19:13:52	802240.2	821899.9	22.15856	114.03758	0.1	ShipKY
HAI YANG SHI YOU 698	Anchor Handling Tug	22-AUG-2021 19:19:49	802238.1	821897.4	22.15857	114.03756	0.1	ShipKY
HAI YANG SHI YOU 698	Anchor Handling Tug	22-AUG-2021 19:34:53	802249.1	821902	22.15864	114.0376	0.1	ShipKY
HAI YANG SHI YOU 698	Anchor Handling Tug	22-AUG-2021 19:43:53	802235.8	821893.7	22.15852	114.03752	0.1	ShipKY

Hai Yang Shi You 698 (Anchor Handling Tug)

Historical Data Records (AUGUST 2021)

Vessel Name	Vessel Type	Report Time	Northing	Easting	Latitude	Longitude	Knots	Source
HAI YANG SHI YOU 698	Anchor Handling Tug	22-AUG-2021 19:46:51	802236.9	821891.7	22.15853	114.0375	0.1	ShipKY
HAI YANG SHI YOU 698	Anchor Handling Tug	22-AUG-2021 19:49:52	802235.8	821895.8	22.15852	114.03754	0	ShipKY
HAI YANG SHI YOU 698	Anchor Handling Tug	22-AUG-2021 20:04:54	802231.6	821896.8	22.1585	114.03751	0.1	ShipKY
HAI YANG SHI YOU 698	Anchor Handling Tug	22-AUG-2021 20:13:51	802239.1	821899.9	22.15855	114.03758	0.1	ShipKY
HAI YANG SHI YOU 698	Anchor Handling Tug	22-AUG-2021 20:16:53	802243.5	821905.1	22.15859	114.03763	0.1	ShipKY
HAI YANG SHI YOU 698	Anchor Handling Tug	22-AUG-2021 20:25:53	802242.4	821910.3	22.15858	114.03768	0.1	ShipKY
HAI YANG SHI YOU 698	Anchor Handling Tug	22-AUG-2021 20:34:53	802248	821916.4	22.15863	114.03774	0.1	ShipKY
HAI YANG SHI YOU 698	Anchor Handling Tug	22-AUG-2021 20:46:53	802249.1	821924.7	22.15864	114.03782	0.1	ShipKY
HAI YANG SHI YOU 698	Anchor Handling Tug	22-AUG-2021 20:46:57	802249.1	821924.7	22.15864	114.03782	0.1	ShipKY
HAI YANG SHI YOU 698	Anchor Handling Tug	22-AUG-2021 21:01:55	802244.2	821945.3	22.15858	114.03802	0.1	ShipKY
HAI YANG SHI YOU 698	Anchor Handling Tug	22-AUG-2021 21:19:50	802226.9	821949.4	22.15853	114.03806	0.1	ShipKY
HAI YANG SHI YOU 698	Anchor Handling Tug	22-AUG-2021 21:25:52	802234.6	821954.8	22.15857	114.03811	0.1	ShipKY
HAI YANG SHI YOU 698	Anchor Handling Tug	22-AUG-2021 21:31:54	802239.1	821959.8	22.15855	114.03816	0.1	ShipKY
HAI YANG SHI YOU 698	Anchor Handling Tug	22-AUG-2021 21:34:55	802247.8	821958.7	22.15851	114.03815	0.1	ShipKY
HAI YANG SHI YOU 698	Anchor Handling Tug	22-AUG-2021 21:40:56	802231.3	821955.6	22.15848	114.03812	0.1	ShipKY
HAI YANG SHI YOU 698	Anchor Handling Tug	22-AUG-2021 21:55:50	802231.3	821959.8	22.15848	114.03816	0.1	ShipKY
HAI YANG SHI YOU 698	Anchor Handling Tug	22-AUG-2021 22:01:41	802234.6	821954.6	22.15851	114.0381	0.1	ShipKY
HAI YANG SHI YOU 698	Anchor Handling Tug	22-AUG-2021 22:10:35	802233.5	821950.5	22.1585	114.03807	0.1	ShipKY
HAI YANG SHI YOU 698	Anchor Handling Tug	22-AUG-2021 22:19:53	802225.8	821944.9	22.15843	114.03821	0.1	ShipKY
HAI YANG SHI YOU 698	Anchor Handling Tug	22-AUG-2021 22:34:52	802225.2	821960.8	22.1584	114.03817	0.1	ShipKY
HAI YANG SHI YOU 698	Anchor Handling Tug	22-AUG-2021 22:46:52	802220.2	821961.8	22.15838	114.03818	0.1	ShipKY
HAI YANG SHI YOU 698	Anchor Handling Tug	22-AUG-2021 23:01:51	802218	821961.8	22.15836	114.03818	0.1	ShipKY
HAI YANG SHI YOU 698	Anchor Handling Tug	22-AUG-2021 23:16:54	802228	821961.8	22.1584	114.0382	0.1	ShipKY
HAI YANG SHI YOU 698	Anchor Handling Tug	22-AUG-2021 23:16:53	802210.3	821964.9	22.15829	114.03821	0.1	ShipKY
HAI YANG SHI YOU 698	Anchor Handling Tug	22-AUG-2021 23:22:51	802209.2	821965.9	22.15828	114.03822	0.1	ShipKY
HAI YANG SHI YOU 698	Anchor Handling Tug	22-AUG-2021 23:22:55	802209.2	821965.9	22.15828	114.03822	0.1	ShipKY
HAI YANG SHI YOU 698	Anchor Handling Tug	22-AUG-2021 23:27:53	802198.1	821963.8	22.15818	114.0382	0.1	ShipKY
HAI YANG SHI YOU 698	Anchor Handling Tug	22-AUG-2021 23:43:52	802191.5	821951.2	22.15812	114.0381	0.1	ShipKY
HAI YANG SHI YOU 698	Anchor Handling Tug	22-AUG-2021 23:46:56	802191.5	821950.4	22.15812	114.03807	0.1	ShipKY
HAI YANG SHI YOU 698	Anchor Handling Tug	22-AUG-2021 23:57:14	802189.3	821938.1	22.1581	114.03795	0.1	ShipKY
HAI YANG SHI YOU 698	Anchor Handling Tug	22-AUG-2021 23:58:55	802189.3	821938.1	22.1581	114.03795	0.1	ShipKY
HAI YANG SHI YOU 698	Anchor Handling Tug	22-AUG-2021 24:01:53	802189.3	821938.1	22.1581	114.03795	0.1	ShipKY
HAI YANG SHI YOU 698	Anchor Handling Tug	22-AUG-2021 00:22:54	802193.7	821964.9	22.15814	114.03821	0.1	ShipKY
HAI YANG SHI YOU 698	Anchor Handling Tug	22-AUG-2021 00:28:52	802202.5	821957.7	22.15822	114.03814	0.1	ShipKY
HAI YANG SHI YOU 698	Anchor Handling Tug	22-AUG-2021 00:40:51	802216.8	821962.8	22.15829	114.03819	0.1	ShipKY
HAI YANG SHI YOU 698	Anchor Handling Tug	22-AUG-2021 00:49:52	802225.8	821955.6	22.15843	114.03827	0.1	ShipKY
HAI YANG SHI YOU 698	Anchor Handling Tug	22-AUG-2021 00:58:50	802226.9	821959.7	22.15844	114.03816	0.1	ShipKY
HAI YANG SHI YOU 698	Anchor Handling Tug	22-AUG-2021 01:10:53	802211.4	821968	22.1583	114.03824	0.1	ShipKY
HAI YANG SHI YOU 698	Anchor Handling Tug	22-AUG-2021 01:13:55	802211.4	821970	22.1583	114.03826	0.1	ShipKY
HAI YANG SHI YOU 698	Anchor Handling Tug	22-AUG-2021 01:25:51	802200.3	821965.9	22.1582			

Hai Yang Shi You 698 (Anchor Handling Tug)

Historical Data Records (AUGUST 2021)

Vessel Name	Vessel Type	Report Time	Northing	Eastings	Latitude	Longitude	Knots	Source
HAI YANG SHI YOU 698	Anchor Handling Tug	24-AUG-2021 00:07:54	8022247	821962.8	21.15842	114.03819	0.1	ShipKY
HAI YANG SHI YOU 698	Anchor Handling Tug	24-AUG-2021 00:16:53	8022424	821995.0	21.15858	114.03807	0.3	ShipKY
HAI YANG SHI YOU 698	Anchor Handling Tug	24-AUG-2021 00:28:56	8022424	821995.1	21.15858	114.03808	0.2	ShipKY
HAI YANG SHI YOU 698	Anchor Handling Tug	24-AUG-2021 00:31:58	8022457	821948.4	21.15861	114.03805	0.1	ShipKY
HAI YANG SHI YOU 698	Anchor Handling Tug	24-AUG-2021 00:40:56	8022535	821939.1	21.15868	114.03796	0.1	ShipKY
HAI YANG SHI YOU 698	Anchor Handling Tug	24-AUG-2021 00:49:57	8022479	821942.2	21.15863	114.03799	0.2	ShipKY
HAI YANG SHI YOU 698	Anchor Handling Tug	24-AUG-2021 01:05:55	8022446	821939.6	21.15861	114.03793	0.2	ShipKY
HAI YANG SHI YOU 698	Anchor Handling Tug	24-AUG-2021 01:10:56	8022435	821943.3	21.15859	114.038	0.1	ShipKY
HAI YANG SHI YOU 698	Anchor Handling Tug	24-AUG-2021 01:19:55	802238	821943.3	21.15854	114.038	0	ShipKY
HAI YANG SHI YOU 698	Anchor Handling Tug	24-AUG-2021 01:28:56	8022346	821951.5	21.15851	114.03808	0.1	ShipKY
HAI YANG SHI YOU 698	Anchor Handling Tug	24-AUG-2021 01:31:56	8022346	821949.4	21.15851	114.03806	0.2	ShipKY
HAI YANG SHI YOU 698	Anchor Handling Tug	24-AUG-2021 01:35:52	8022316	821964.9	21.15856	114.03813	0.1	ShipKY
HAI YANG SHI YOU 698	Anchor Handling Tug	24-AUG-2021 01:49:56	8022302	821956.7	21.15847	114.03813	0.1	ShipKY
HAI YANG SHI YOU 698	Anchor Handling Tug	24-AUG-2021 01:58:52	8022225	821961.8	21.1584	114.03818	0.2	ShipKY
HAI YANG SHI YOU 698	Anchor Handling Tug	24-AUG-2021 02:01:54	8022236	821963.9	21.15841	114.0382	0.1	ShipKY
HAI YANG SHI YOU 698	Anchor Handling Tug	24-AUG-2021 02:14:59	802228	821963.9	21.15845	114.0382	0.1	ShipKY
HAI YANG SHI YOU 698	Anchor Handling Tug	24-AUG-2021 02:40:53	8022324	821964.9	21.15849	114.03821	0.1	ShipKY
HAI YANG SHI YOU 698	Anchor Handling Tug	24-AUG-2021 02:40:55	8022324	821964.9	21.15849	114.03821	0.1	ShipKY
HAI YANG SHI YOU 698	Anchor Handling Tug	24-AUG-2021 02:58:53	8022291	821968	21.15846	114.03824	0.1	ShipKY
HAI YANG SHI YOU 698	Anchor Handling Tug	24-AUG-2021 03:04:51	8022316	821964.9	21.15841	114.03821	0.1	ShipKY
HAI YANG SHI YOU 698	Anchor Handling Tug	24-AUG-2021 03:16:53	8022313	821970.1	21.15848	114.03826	0.1	ShipKY
HAI YANG SHI YOU 698	Anchor Handling Tug	24-AUG-2021 03:21:59	8022269	821964.9	21.15844	114.03821	0.1	ShipKY
HAI YANG SHI YOU 698	Anchor Handling Tug	24-AUG-2021 03:34:53	8022291	821964.9	21.15846	114.03821	0.2	ShipKY
HAI YANG SHI YOU 698	Anchor Handling Tug	24-AUG-2021 03:37:56	8022247	821962.9	21.15846	114.03821	0.1	ShipKY
HAI YANG SHI YOU 698	Anchor Handling Tug	24-AUG-2021 03:52:53	8022291	821964.9	21.15846	114.03821	0.2	ShipKY
HAI YANG SHI YOU 698	Anchor Handling Tug	24-AUG-2021 03:52:56	8022291	821964.9	21.15846	114.03821	0.1	ShipKY
HAI YANG SHI YOU 698	Anchor Handling Tug	24-AUG-2021 04:10:53	8022274	821970.1	21.1584	114.03826	0.1	ShipKY
HAI YANG SHI YOU 698	Anchor Handling Tug	24-AUG-2021 04:19:53	8022291	821965.9	21.15846	114.03822	0.2	ShipKY
HAI YANG SHI YOU 698	Anchor Handling Tug	24-AUG-2021 04:34:53	8022313	821967	21.15848	114.03823	0.1	ShipKY
HAI YANG SHI YOU 698	Anchor Handling Tug	24-AUG-2021 04:43:55	8022315	821967	21.1585	114.03823	0.1	ShipKY
HAI YANG SHI YOU 698	Anchor Handling Tug	24-AUG-2021 04:52:56	8022302	821967	21.15847	114.03823	0.1	ShipKY
HAI YANG SHI YOU 698	Anchor Handling Tug	24-AUG-2021 05:04:56	8022302	821969	21.15847	114.03825	0.1	ShipKY
HAI YANG SHI YOU 698	Anchor Handling Tug	24-AUG-2021 05:07:56	8022324	821969	21.15848	114.03825	0.1	ShipKY
HAI YANG SHI YOU 698	Anchor Handling Tug	24-AUG-2021 05:16:56	8022291	821962.8	21.15846	114.03819	0.1	ShipKY
HAI YANG SHI YOU 698	Anchor Handling Tug	24-AUG-2021 05:22:56	8022368	821964.9	21.15853	114.03821	0.1	ShipKY
HAI YANG SHI YOU 698	Anchor Handling Tug	24-AUG-2021 05:31:56	8022402	821962.9	21.15856	114.03819	0.1	ShipKY
HAI YANG SHI YOU 698	Anchor Handling Tug	24-AUG-2021 05:37:56	8022402	821968.7	21.15856	114.03815	0.1	ShipKY
HAI YANG SHI YOU 698	Anchor Handling Tug	24-AUG-2021 05:46:56	8022435	821960.8	21.15859	114.03817	0.1	ShipKY
HAI YANG SHI YOU 698	Anchor Handling Tug	24-AUG-2021 05:52:56	8022391	821957.7	21.15855	114.03814	0.1	ShipKY
HAI YANG SHI YOU 698	Anchor Handling Tug	24-AUG-2021 05:58:56	8022315	821958.7	21.1585	114.03815	0.1	ShipKY
HAI YANG SHI YOU 698	Anchor Handling Tug	24-AUG-2021 06:04:54	8022402	821955.6	21.15856	114.03812	0.1	ShipKY
HAI YANG SHI YOU 698	Anchor Handling Tug	24-AUG-2021 06:13:57	8022419	821955.6	21.15857	114.03812	0.1	ShipKY
HAI YANG SHI YOU 698	Anchor Handling Tug	24-AUG-2021 06:19:56	8022391	821952.5	21.15855	114.03809	0.1	ShipKY
HAI YANG SHI YOU 698	Anchor Handling Tug	24-AUG-2021 06:28:57	8022468	821942.2	21.15862	114.03799	0.1	ShipKY
HAI YANG SHI YOU 698	Anchor Handling Tug	24-AUG-2021 06:31:57	8022502	821943.3	21.15865	114.038	0.1	ShipKY
HAI YANG SHI YOU 698	Anchor Handling Tug	24-AUG-2021 06:40:57	8022502	821927.8	21.15867	114.03805	0.1	ShipKY
HAI YANG SHI YOU 698	Anchor Handling Tug	24-AUG-2021 06:46:56	802248	821920.6	21.15863	114.03778	0.1	ShipKY
HAI YANG SHI YOU 698	Anchor Handling Tug	24-AUG-2021 06:52:56	8022524	821917.5	21.15867	114.03775	0.2	ShipKY
HAI YANG SHI YOU 698	Anchor Handling Tug	24-AUG-2021 06:55:56	8022469	821915.4	21.15862	114.03773	0.1	ShipKY
HAI YANG SHI YOU 698	Anchor Handling Tug	24-AUG-2021 07:01:55	8022458	821909.2	21.15861	114.03767	0.1	ShipKY
HAI YANG SHI YOU 698	Anchor Handling Tug	24-AUG-2021 07:06:55	8022481	821908.1	21.15861	114.03767	0.1	ShipKY
HAI YANG SHI YOU 698	Anchor Handling Tug	24-AUG-2021 07:22:55	8022443	821901	21.15857	114.03759	0.1	ShipKY
HAI YANG SHI YOU 698	Anchor Handling Tug	24-AUG-2021 07:28:56	8022443	821897.9	21.15857	114.03756	0.1	ShipKY
HAI YANG SHI YOU 698	Anchor Handling Tug	24-AUG-2021 07:31:56	8022443	821904.1	21.15857	114.03762	0.1	ShipKY
HAI YANG SHI YOU 698	Anchor Handling Tug	24-AUG-2021 07:46:56	8022481	821896.7	21.15857	114.03763	0.1	ShipKY
HAI YANG SHI YOU 698	Anchor Handling Tug	24-AUG-2021 07:55:53	8022402	821896.7	21.15856	114.03755	0.1	ShipKY
HAI YANG SHI YOU 698	Anchor Handling Tug	24-AUG-2021 07:58:53	8022358	821893.7	21.15852	114.03752	0.1	ShipKY
HAI YANG SHI YOU 698	Anchor Handling Tug	24-AUG-2021 08:13:53	8022424	821895.8	21.15858	114.03754	0.1	ShipKY
HAI YANG SHI YOU 698	Anchor Handling Tug	24-AUG-2021 08:28:53	8022435	821916.4	21.15859	114.03774	0.1	ShipKY
HAI YANG SHI YOU 698	Anchor Handling Tug	24-AUG-2021 08:31:54	8022435	821928	21.15859	114.03787	0.1	ShipKY
HAI YANG SHI YOU 698	Anchor Handling Tug	24-AUG-2021 08:40:56	8022479	821948.7	21.15863	114.03805	0.1	ShipKY
HAI YANG SHI YOU 698	Anchor Handling Tug	24-AUG-2021 08:43:56	8022424	821956.7	21.15858	114.03813	0.1	ShipKY

Hai Yang Shi You 698 (Anchor Handling Tug)

Historical Data Records (AUGUST 2021)

Vessel Name	Vessel Type	Report Time	Northing	Eastings	Latitude	Longitude	Knots	Source
HAI YANG SHI YOU 698	Anchor Handling Tug	24-AUG-2021 08:52:56	8022491	821941.2	21.15864	114.03798	0.2	ShipKY
HAI YANG SHI YOU 698	Anchor Handling Tug	24-AUG-2021 09:04:56	8022513	821942.2	21.15866	114.03799	0.2	ShipKY
HAI YANG SHI YOU 698	Anchor Handling Tug	24-AUG-2021 09:07:57	8022479	821938.1	21.15863	114.03795	0.1	ShipKY
HAI YANG SHI YOU 698	Anchor Handling Tug	24-AUG-2021 09:16:56	802238	821915.5	21.15854	114.03808	0.1	ShipKY
HAI YANG SHI YOU 698	Anchor Handling Tug	24-AUG-2021 09:22:54	8022435	821955.6	21.15859	114.03812	0.1	ShipKY
HAI YANG SHI YOU 698	Anchor Handling Tug	24-AUG-2021 09:34:56	8022302	821963.9	21.15847	114.0382	0.1	ShipKY
HAI YANG SHI YOU 698	Anchor Handling Tug	24-AUG-2021 09:43:56	8022315	821960	21.1584	114.03825	0.1	ShipKY
HAI YANG SHI YOU 698	Anchor Handling Tug	24-AUG-2021 09:54:54	8022258	821970.1	21.15843	114.03826	0.1	ShipKY
HAI YANG SHI YOU 698	Anchor Handling Tug	24-AUG-2021 10:02:52	8022125	821975.2	21.15831	114.03831	0.1	ShipKY
HAI YANG SHI YOU 698	Anchor Handling Tug	24-AUG-2021 10:07:55	8022118	821975.2	21.15832	114.03831	0.1	ShipKY
HAI YANG SHI YOU 698	Anchor Handling Tug	24-AUG-2021 10:25:53	8022158	821974.2	21.15834	114.0383	0.1	ShipKY
HAI YANG SHI YOU 698	Anchor Handling Tug	24-AUG-2021 10:31:53	802208	821978.1	21.15837	114.0383	0.2	ShipKY
HAI YANG SHI YOU 698	Anchor Handling Tug	24-AUG-2021 10:40:53	802208	821979.3	21.15827	114.03835	0.1	ShipKY
HAI YANG SHI YOU 698	Anchor Handling Tug	24-AUG-2021 11:01:53	802208	821980.4	21.15827	114.03836	0	ShipKY
HAI YANG SHI YOU 698	Anchor Handling Tug	24-AUG-2021 11:16:54	8022103	821980.4	21.15826	114.03836	0.1	ShipKY
HAI YANG SHI YOU 698	Anchor Handling Tug	24-AUG-2021 11:28:54	8022118	821978.3	21.15834	114.03834	0.1	ShipKY
HAI YANG SHI YOU 698	Anchor Handling Tug	24-AUG-2021 11:40:52	8022158	821978.3	21.15834	114.03834	0.1	ShipKY
HAI YANG SHI YOU 698	Anchor Handling Tug	24-AUG-2021 11:46:52	8022116	821980.4	21.15832	114.03836	0.1	ShipKY
HAI YANG SHI YOU 698	Anchor Handling Tug	24-AUG-2021 12:05:53	8022114	821983.5	21.15837	114.03839	0.1	ShipKY
HAI YANG SHI YOU 698	Anchor Handling Tug	24-AUG-2021 12:25:53	8022025	821983.5	21.15822	114.03839	0.1	ShipKY
HAI YANG SHI YOU 698	Anchor Handling Tug	24-AUG-2021 12:28:55	802197	821983.4	21.15817	114.03839	0.1	ShipKY
HAI YANG SHI YOU 698	Anchor Handling Tug	24-AUG-2021 12:34:52	8022025	821985.5	21.15822	114.03841	0.1	ShipKY
HAI YANG SHI YOU 698	Anchor Handling Tug	24-AUG-2021 12:42:55	8022003	821986.6	21.1582	114.03841	0.1	ShipKY
HAI YANG SHI YOU 698	Anchor Handling Tug	24-AUG-2021 12:55:53	8021959	821979.3	21.15816	114.03835	0.1	ShipKY
HAI YANG SHI YOU 698	Anchor Handling Tug	24-AUG-2021 13:01:55	8021914	821985.5	21.15812	114.03841	0.1	ShipKY
HAI YANG SHI YOU 698	Anchor Handling Tug	24-AUG-2021 13:22:55	8022003	821985.5	21.1582	114.03841	0.1	ShipKY
HAI YANG SHI YOU 698	Anchor Handling Tug	24-AUG-2021 13:37:55	8021914	821987.6	21.15812	114.03843	0.1	ShipKY
HAI YANG SHI YOU 698	Anchor Handling Tug	24-AUG-2021 13:55:53	8021925	821983.4	21.15811	114.03839	0.1	ShipKY
HAI YANG SHI YOU 698	Anchor Handling Tug	24-AUG-2021 14:04:53	802188	822002.2	21.15809	114.03864	0.1	ShipKY
HAI YANG SHI YOU 698	Anchor Handling Tug	24-AUG-2021 14:10:54	8021914	822008.2	21.15812	114.03863	0.1	ShipKY
HAI YANG SHI YOU 698	Anchor Handling Tug	24-AUG-2021 14:19:54	8021859	822008.2	21.15807	114.03863	0.1	ShipKY
HAI YANG SHI YOU 698	Anchor Handling Tug	24-AUG-2021 14:25:53	8021748	822009.2	21.15797	114.03864	0.1	ShipKY
HAI YANG SHI YOU 698	Anchor Handling Tug	24-AUG-2021 14:58:53	8021748	822006.1	21.15797	114.0386	0.1	ShipKY
HAI YANG SHI YOU 698	Anchor Handling Tug	24-AUG-2021 15:10:52	8021659	822001.1	21.15789	114.03861	0.1	ShipKY
HAI YANG SHI YOU 698	Anchor Handling Tug	24-AUG-2021 15:28:53	802177	822006.1	21.15799	114.03861	0.1	ShipKY
HAI YANG SHI YOU 698	Anchor Handling Tug	24-AUG-2021 15:34:53	8021726	822004.1	21.15795	114.03859	0.1	ShipKY
HAI YANG SHI YOU 698	Anchor Handling Tug	24-AUG-2021 15:46:52	8021648	821998.9	21.15788	114.03854	0.1	ShipKY
HAI YANG SHI YOU 698	Anchor Handling Tug	24-AUG-2021 15:49:54	8021637	821999.9	21.15787	114.03855	0.1	ShipKY
HAI YANG SHI YOU 698	Anchor Handling Tug	24-AUG-2021 15:55:57	802166	821994.8	21.15789	114.0385	0.1	ShipKY
HAI YANG SHI YOU 698	Anchor Handling Tug	24-AUG-2021 16:04:54	8021604					

Hai Yang Shi You 698 (Anchor Handling Tug)

Historical Data Records (AUGUST 2021)

Vessel Name	Vessel Type	Report Time	Northing	Easting	Latitude	Longitude	Knots	Source
HAI YANG SHI YOU 698	Anchor Handling Tug	25-AUG-2021 17:20:47	8201682	821993.7	22.15791	114.03849	0.1	ShipKY
HAI YANG SHI YOU 698	Anchor Handling Tug	25-AUG-2021 17:33:49	8201648	821991.7	22.15788	114.03847	0.1	ShipKY
HAI YANG SHI YOU 698	Anchor Handling Tug	25-AUG-2021 17:35:49	8201756	821987.5	22.15789	114.03843	0.1	ShipKY
HAI YANG SHI YOU 698	Anchor Handling Tug	25-AUG-2021 17:38:51	8201666	821983.4	22.15789	114.03839	0.1	ShipKY
HAI YANG SHI YOU 698	Anchor Handling Tug	25-AUG-2021 17:53:49	8201848	821985.5	22.15806	114.03841	0.1	ShipKY
HAI YANG SHI YOU 698	Anchor Handling Tug	25-AUG-2021 18:11:45	8202014	821976.2	22.15821	114.03832	0.1	ShipKY
HAI YANG SHI YOU 698	Anchor Handling Tug	25-AUG-2021 18:26:44	8202165	821983.5	22.15835	114.03839	0.1	ShipKY
HAI YANG SHI YOU 698	Anchor Handling Tug	25-AUG-2021 18:29:49	8202165	821983.5	22.15835	114.03839	0.1	ShipKY
HAI YANG SHI YOU 698	Anchor Handling Tug	25-AUG-2021 18:38:49	8202258	821985.5	22.15825	114.03841	0.1	ShipKY
HAI YANG SHI YOU 698	Anchor Handling Tug	25-AUG-2021 18:56:51	8202218	821983.5	22.15836	114.03839	0.1	ShipKY
HAI YANG SHI YOU 698	Anchor Handling Tug	25-AUG-2021 19:13:49	8202202	821981.4	22.15838	114.03837	0.1	ShipKY
HAI YANG SHI YOU 698	Anchor Handling Tug	25-AUG-2021 19:16:50	8202137	821991.6	22.15837	114.03837	0.1	ShipKY
HAI YANG SHI YOU 698	Anchor Handling Tug	25-AUG-2021 19:23:52	8202158	821967	22.15834	114.03823	0.1	ShipKY
HAI YANG SHI YOU 698	Anchor Handling Tug	25-AUG-2021 19:29:51	8202216	821955.6	22.15835	114.03812	0.1	ShipKY
HAI YANG SHI YOU 698	Anchor Handling Tug	25-AUG-2021 19:35:53	8202103	821942.2	22.15829	114.03799	0.1	ShipKY
HAI YANG SHI YOU 698	Anchor Handling Tug	25-AUG-2021 19:47:47	8201882	821957.4	22.15830	114.03752	0.1	ShipKY
HAI YANG SHI YOU 698	Anchor Handling Tug	25-AUG-2021 19:53:51	8201882	821893.7	22.15809	114.03752	0.1	ShipKY
HAI YANG SHI YOU 698	Anchor Handling Tug	25-AUG-2021 19:53:55	8201882	821893.7	22.15809	114.03752	0.1	ShipKY
HAI YANG SHI YOU 698	Anchor Handling Tug	25-AUG-2021 20:14:47	8202037	821892.7	22.15823	114.03751	0.1	ShipKY
HAI YANG SHI YOU 698	Anchor Handling Tug	25-AUG-2021 20:32:48	8202103	821891.7	22.15829	114.03751	0.1	ShipKY
HAI YANG SHI YOU 698	Anchor Handling Tug	25-AUG-2021 20:53:51	8202137	821890.6	22.15832	114.03740	0.1	ShipKY
HAI YANG SHI YOU 698	Anchor Handling Tug	25-AUG-2021 20:53:54	8202137	821890.6	22.15832	114.03749	0.1	ShipKY
HAI YANG SHI YOU 698	Anchor Handling Tug	25-AUG-2021 21:05:51	8202159	821889.6	22.15834	114.03748	0.1	ShipKY
HAI YANG SHI YOU 698	Anchor Handling Tug	25-AUG-2021 21:09:53	8202159	821889.6	22.15834	114.03748	0.1	ShipKY
HAI YANG SHI YOU 698	Anchor Handling Tug	25-AUG-2021 21:29:51	8202137	821894.8	22.15832	114.03753	0.1	ShipKY
HAI YANG SHI YOU 698	Anchor Handling Tug	25-AUG-2021 21:53:50	8202192	821896.8	22.15837	114.03755	0.1	ShipKY
HAI YANG SHI YOU 698	Anchor Handling Tug	25-AUG-2021 22:02:52	8202269	821906.1	22.15844	114.03764	0.1	ShipKY
HAI YANG SHI YOU 698	Anchor Handling Tug	25-AUG-2021 22:14:53	8202291	821912.3	22.15846	114.03771	0.1	ShipKY
HAI YANG SHI YOU 698	Anchor Handling Tug	25-AUG-2021 22:23:52	8202269	821906.2	22.15844	114.03767	0.1	ShipKY
HAI YANG SHI YOU 698	Anchor Handling Tug	25-AUG-2021 22:29:51	8202247	821911.3	22.15842	114.03769	0.1	ShipKY
HAI YANG SHI YOU 698	Anchor Handling Tug	25-AUG-2021 22:32:51	8202247	821912.3	22.15842	114.03771	0.1	ShipKY
HAI YANG SHI YOU 698	Anchor Handling Tug	25-AUG-2021 22:50:51	8202225	821922.6	22.1584	114.03778	0.1	ShipKY
HAI YANG SHI YOU 698	Anchor Handling Tug	25-AUG-2021 22:52:51	8202291	821930.9	22.15846	114.03788	0.1	ShipKY
HAI YANG SHI YOU 698	Anchor Handling Tug	25-AUG-2021 23:11:51	8202269	821940.2	22.15844	114.03797	0.1	ShipKY
HAI YANG SHI YOU 698	Anchor Handling Tug	25-AUG-2021 23:20:51	8202169	821945.3	22.15835	114.03802	0.1	ShipKY
HAI YANG SHI YOU 698	Anchor Handling Tug	25-AUG-2021 23:26:52	8202169	821945.6	22.15835	114.03811	0.1	ShipKY
HAI YANG SHI YOU 698	Anchor Handling Tug	25-AUG-2021 23:41:52	8202114	821958.7	22.1583	114.03815	0.1	ShipKY
HAI YANG SHI YOU 698	Anchor Handling Tug	25-AUG-2021 23:50:56	8202036	821968	22.15823	114.03824	0.1	ShipKY
HAI YANG SHI YOU 698	Anchor Handling Tug	25-AUG-2021 00:11:49	8201881	821962.8	22.15809	114.03819	0.1	ShipKY
HAI YANG SHI YOU 698	Anchor Handling Tug	25-AUG-2021 00:23:51	8201793	821957.6	22.15801	114.03814	0.1	ShipKY
HAI YANG SHI YOU 698	Anchor Handling Tug	25-AUG-2021 00:32:50	8201793	821961.8	22.15799	114.03819	0.1	ShipKY
HAI YANG SHI YOU 698	Anchor Handling Tug	25-AUG-2021 00:38:48	8201771	821962.8	22.15799	114.03819	0.1	ShipKY
HAI YANG SHI YOU 698	Anchor Handling Tug	25-AUG-2021 00:44:50	8201771	821946.3	22.15799	114.03803	0.1	ShipKY
HAI YANG SHI YOU 698	Anchor Handling Tug	25-AUG-2021 00:53:48	8201771	821950.4	22.15799	114.03807	0.1	ShipKY
HAI YANG SHI YOU 698	Anchor Handling Tug	25-AUG-2021 01:07:47	8201793	821940.2	22.15801	114.03807	0.1	ShipKY
HAI YANG SHI YOU 698	Anchor Handling Tug	25-AUG-2021 01:13:47	8201771	821943.2	22.15798	114.038	0.1	ShipKY
HAI YANG SHI YOU 698	Anchor Handling Tug	25-AUG-2021 01:17:49	8201793	821950.4	22.15801	114.03807	0.1	ShipKY
HAI YANG SHI YOU 698	Anchor Handling Tug	25-AUG-2021 01:32:51	8201771	821946.3	22.15799	114.03803	0.1	ShipKY
HAI YANG SHI YOU 698	Anchor Handling Tug	25-AUG-2021 01:35:51	8201771	821948.4	22.15796	114.03805	0.1	ShipKY
HAI YANG SHI YOU 698	Anchor Handling Tug	25-AUG-2021 01:42:52	8201771	821948.4	22.15796	114.03805	0.1	ShipKY
HAI YANG SHI YOU 698	Anchor Handling Tug	25-AUG-2021 01:53:45	8201815	821955.7	22.15803	114.03816	0.1	ShipKY
HAI YANG SHI YOU 698	Anchor Handling Tug	25-AUG-2021 02:05:46	8201776	821954.5	22.15798	114.03811	0.1	ShipKY
HAI YANG SHI YOU 698	Anchor Handling Tug	25-AUG-2021 02:23:45	8201776	821952.5	22.15795	114.03809	0.1	ShipKY
HAI YANG SHI YOU 698	Anchor Handling Tug	25-AUG-2021 02:37:47	8201776	821956.7	22.15795	114.03809	0.1	ShipKY
HAI YANG SHI YOU 698	Anchor Handling Tug	25-AUG-2021 02:38:50	8201804	821956.6	22.15802	114.03813	0.1	ShipKY
HAI YANG SHI YOU 698	Anchor Handling Tug	25-AUG-2021 02:59:50	8201776	821947.3	22.15795	114.03804	0.1	ShipKY
HAI YANG SHI YOU 698	Anchor Handling Tug	25-AUG-2021 03:11:45	8201776	821949.4	22.15798	114.03806	0.1	ShipKY
HAI YANG SHI YOU 698	Anchor Handling Tug	25-AUG-2021 03:37:49	8201837	821951.5	22.15805	114.03806	0.1	ShipKY
HAI YANG SHI YOU 698	Anchor Handling Tug	25-AUG-2021 03:41:52	8201814	821944.2	22.15811	114.03801	0.1	ShipKY
HAI YANG SHI YOU 698	Anchor Handling Tug	25-AUG-2021 03:47:45	8201959	821942.2	22.15816	114.03799	0.1	ShipKY
HAI YANG SHI YOU 698	Anchor Handling Tug	25-AUG-2021 03:53:52	8202014	821950.4	22.15821	114.03807	0.1	ShipKY

Hai Yang Shi You 698 (Anchor Handling Tug)

Historical Data Records (AUGUST 2021)

Vessel Name	Vessel Type	Report Time	Northing	Easting	Latitude	Longitude	Knots	Source
HAI YANG SHI YOU 698	Anchor Handling Tug	26-AUG-2021 03:59:48	8200192	821959.7	22.15819	114.03816	0.1	ShipKY
HAI YANG SHI YOU 698	Anchor Handling Tug	26-AUG-2021 04:02:50	8202036	821948.4	22.15823	114.03805	0.1	ShipKY
HAI YANG SHI YOU 698	Anchor Handling Tug	26-AUG-2021 04:23:45	8201981	821954.6	22.15818	114.03811	0.1	ShipKY
HAI YANG SHI YOU 698	Anchor Handling Tug	26-AUG-2021 04:23:48	8201981	821954.6	22.15818	114.03811	0.1	ShipKY
HAI YANG SHI YOU 698	Anchor Handling Tug	26-AUG-2021 04:41:45	8201804	821956.6	22.15802	114.03813	0.1	ShipKY
HAI YANG SHI YOU 698	Anchor Handling Tug	26-AUG-2021 04:41:47	8201804	821956.6	22.15802	114.03813	0.1	ShipKY
HAI YANG SHI YOU 698	Anchor Handling Tug	26-AUG-2021 04:59:45	8201771	821951.5	22.15799	114.03808	0.1	ShipKY
HAI YANG SHI YOU 698	Anchor Handling Tug	26-AUG-2021 04:59:48	8201771	821951.5	22.15799	114.03808	0.1	ShipKY
HAI YANG SHI YOU 698	Anchor Handling Tug	26-AUG-2021 05:05:51	8201926	821959.7	22.15813	114.03816	0.1	ShipKY
HAI YANG SHI YOU 698	Anchor Handling Tug	26-AUG-2021 05:20:50	8201959	821964.9	22.15816	114.03821	0.1	ShipKY
HAI YANG SHI YOU 698	Anchor Handling Tug	26-AUG-2021 05:35:50	8201892	821966.9	22.1581	114.03823	0.1	ShipKY
HAI YANG SHI YOU 698	Anchor Handling Tug	26-AUG-2021 05:44:52	8202183	821961.7	22.15826	114.03791	0.1	ShipKY
HAI YANG SHI YOU 698	Anchor Handling Tug	26-AUG-2021 05:53:51	8201826	821962.8	22.15804	114.03819	0.1	ShipKY
HAI YANG SHI YOU 698	Anchor Handling Tug	26-AUG-2021 06:11:45	8201881	821965.9	22.15809	114.03822	0.1	ShipKY
HAI YANG SHI YOU 698	Anchor Handling Tug	26-AUG-2021 06:11:49	8201881	821965.9	22.15809	114.03822	0.1	ShipKY
HAI YANG SHI YOU 698	Anchor Handling Tug	26-AUG-2021 06:41:52	8202007	821937	22.15826	114.03794	0.1	ShipKY
HAI YANG SHI YOU 698	Anchor Handling Tug	26-AUG-2021 06:47:52	8202081	821929.8	22.15827	114.03787	0.1	ShipKY
HAI YANG SHI YOU 698	Anchor Handling Tug	26-AUG-2021 06:50:53	8202007	821924.7	22.15826	114.03782	0.1	ShipKY
HAI YANG SHI YOU 698	Anchor Handling Tug	26-AUG-2021 06:53:49	8202114	821921.6	22.1583	114.03779	0.1	ShipKY
HAI YANG SHI YOU 698	Anchor Handling Tug	26-AUG-2021 07:11:45	8202007	821989.9	22.15826	114.03757	0.1	ShipKY
HAI YANG SHI YOU 698	Anchor Handling Tug	26-AUG-2021 07:14:52	8202015	821905.1	22.15821	114.03763	0.1	ShipKY
HAI YANG SHI YOU 698	Anchor Handling Tug	26-AUG-2021 07:29:45	8202103	821900.9	22.15829	114.03759	0.1	ShipKY
HAI YANG SHI YOU 698	Anchor Handling Tug	26-AUG-2021 07:44:52	8202203	821902	22.15838	114.0376	0.1	ShipKY
HAI YANG SHI YOU 698	Anchor Handling Tug	26-AUG-2021 07:44:52	8202203	821902	22.15838	114.0376	0.1	ShipKY
HAI YANG SHI YOU 698	Anchor Handling Tug	26-AUG-2021 07:50:47	8202125	821905.1	22.15831	114.03763	0.1	ShipKY
HAI YANG SHI YOU 698	Anchor Handling Tug	26-AUG-2021 08:02:45	8202159	821898.9	22.15834	114.03757	0.1	ShipKY
HAI YANG SHI YOU 698	Anchor Handling Tug	26-AUG-2021 08:09:03	8202126	821898.8	22.15831	114.03754	0.1	ShipKY
HAI YANG SHI YOU 698	Anchor Handling Tug	26-AUG-2021 08:17:40	8202148	821896.8	22.15833	114.03755	0.1	ShipKY
HAI YANG SHI YOU 698	Anchor Handling Tug	26-AUG-2021 08:20:49	8202103	821898.8	22.15829	114.03755	0.1	ShipKY
HAI YANG SHI YOU 698	Anchor Handling Tug	26-AUG-2021 08:32:29	8202114	821892.7	22.1583	114.03751	0.1	ShipKY
HAI YANG SHI YOU 698	Anchor Handling Tug	26-AUG-2021 08:36:08	8202092	821892.7	22.15828	114.03751	0.1	ShipKY
HAI YANG SHI YOU 698	Anchor Handling Tug	26-AUG-2021 08:45:05	8202183	821901.6	22.15835	114.03761	0.1	ShipKY
HAI YANG SHI YOU 698	Anchor Handling Tug	26-AUG-2021 08:49:45	8202059	821890.6	22.15825	114.03749	0.1	ShipKY
HAI YANG SHI YOU 698	Anchor Handling Tug	26-AUG-2021 08:53:34	8202081	821891.7	22.15827	114.0375	0.1	ShipKY
HAI YANG SHI YOU 698	Anchor Handling Tug	26-AUG-2021 09:00:50	8202115	821888.6	22.1583	114.03747	0.1	ShipKY
HAI YANG SHI YOU 698	Anchor Handling Tug	26-AUG-2021 09:09:03	8202126	821898.8	22.15831	114.03754	0.1	ShipKY
HAI YANG SHI YOU 698	Anchor Handling Tug	26-AUG-2021 09:15:45	8202103	821892.7	22.15829	114.03751	0.1	ShipKY
HAI YANG SHI YOU 698	Anchor Handling Tug	26-AUG-2021 09:20:33	8202159	821894.8	22.15834	114.03753	0.1	ShipKY
HAI YANG SHI YOU 698	Anchor Handling Tug	26-AUG-2021 09:31:33	8202281	821897.9	22.15845	114.03756	0.1	ShipKY
HAI YANG SHI YOU 698	Anchor Handling Tug	26-AUG-2021 09:36:11	8202258	821902	22.15843	114.0376	0.1	ShipKY
HAI YANG SHI YOU 698	Anchor Handling Tug	26-AUG						

Hai Yang Shi You 698 (Anchor Handling Tug)

Historical Data Records (AUGUST 2021)

Vessel Name	Vessel Type	Report Time	Northing	Eastings	Latitude	Longitude	Knots	Source
HAI YANG SHI YOU 698	Anchor Handling Tug	27-AUG-2021 07:10:47	802148.3	821891.6	22.15773	114.0375	0.1	ShipKY
HAI YANG SHI YOU 698	Anchor Handling Tug	27-AUG-2021 07:39:38	802143.9	821897.8	22.15769	114.0376	0.2	ShipKY
HAI YANG SHI YOU 698	Anchor Handling Tug	27-AUG-2021 07:37:38	802143.9	821902.9	22.15769	114.0376	0.1	ShipKY
HAI YANG SHI YOU 698	Anchor Handling Tug	27-AUG-2021 07:44:59	802152.8	821884.4	22.15777	114.0373	0.3	ShipKY
HAI YANG SHI YOU 698	Anchor Handling Tug	27-AUG-2021 07:58:26	802163.8	821878.2	22.15787	114.0373	0.1	ShipKY
HAI YANG SHI YOU 698	Anchor Handling Tug	27-AUG-2021 08:10:05	802168.8	821867.9	22.15805	114.0372	0.1	ShipKY
HAI YANG SHI YOU 698	Anchor Handling Tug	27-AUG-2021 08:14:50	802177.2	821875.1	22.15781	114.0374	0.1	ShipKY
HAI YANG SHI YOU 698	Anchor Handling Tug	27-AUG-2021 08:23:36	802207	821860.7	22.15826	114.0372	0.1	ShipKY
HAI YANG SHI YOU 698	Anchor Handling Tug	27-AUG-2021 08:28:12	802176	821859.6	22.15798	114.03719	0.2	ShipKY
HAI YANG SHI YOU 698	Anchor Handling Tug	27-AUG-2021 08:31:26	802174.9	821862.7	22.15797	114.03722	0.1	ShipKY
HAI YANG SHI YOU 698	Anchor Handling Tug	27-AUG-2021 08:40:57	802187.1	821859.7	22.15806	114.03719	0.1	ShipKY
HAI YANG SHI YOU 698	Anchor Handling Tug	27-AUG-2021 08:47:56	802191.6	821859.7	22.15803	114.03729	0.2	ShipKY
HAI YANG SHI YOU 698	Anchor Handling Tug	27-AUG-2021 08:52:50	802180.5	821860.7	22.15802	114.0372	0.1	ShipKY
HAI YANG SHI YOU 698	Anchor Handling Tug	27-AUG-2021 08:57:36	802177.1	821863.8	22.15799	114.03723	0.1	ShipKY
HAI YANG SHI YOU 698	Anchor Handling Tug	27-AUG-2021 09:05:55	802178.3	821862.7	22.158	114.03722	0.1	ShipKY
HAI YANG SHI YOU 698	Anchor Handling Tug	27-AUG-2021 09:15:56	802186	821863.8	22.15807	114.03723	0.1	ShipKY
HAI YANG SHI YOU 698	Anchor Handling Tug	27-AUG-2021 09:19:36	802181.6	821862.7	22.15803	114.03722	0.1	ShipKY
HAI YANG SHI YOU 698	Anchor Handling Tug	27-AUG-2021 09:28:30	802181.6	821858.6	22.15803	114.03718	0.1	ShipKY
HAI YANG SHI YOU 698	Anchor Handling Tug	27-AUG-2021 09:33:39	802186	821859.7	22.15807	114.03719	0.1	ShipKY
HAI YANG SHI YOU 698	Anchor Handling Tug	27-AUG-2021 09:40:16	802193.8	821860.7	22.15819	114.0372	0.1	ShipKY
HAI YANG SHI YOU 698	Anchor Handling Tug	27-AUG-2021 09:42:25	802197	821861.7	22.15813	114.03721	0.1	ShipKY
HAI YANG SHI YOU 698	Anchor Handling Tug	27-AUG-2021 09:52:56	802194.9	821858.6	22.15815	114.03718	0.2	ShipKY
HAI YANG SHI YOU 698	Anchor Handling Tug	27-AUG-2021 09:59:17	802198.2	821862.8	22.15818	114.03722	0.1	ShipKY
HAI YANG SHI YOU 698	Anchor Handling Tug	27-AUG-2021 10:02:29	802204.8	821861.8	22.1582	114.03722	0.1	ShipKY
HAI YANG SHI YOU 698	Anchor Handling Tug	27-AUG-2021 10:14:39	802196	821861.7	22.15816	114.03721	0.1	ShipKY
HAI YANG SHI YOU 698	Anchor Handling Tug	27-AUG-2021 10:17:36	802196	821860.7	22.15816	114.0372	0.1	ShipKY
HAI YANG SHI YOU 698	Anchor Handling Tug	27-AUG-2021 10:30:29	802201.5	821858.6	22.15821	114.03718	0.1	ShipKY
HAI YANG SHI YOU 698	Anchor Handling Tug	27-AUG-2021 10:38:58	802204.8	821858.6	22.1582	114.03718	0.1	ShipKY
HAI YANG SHI YOU 698	Anchor Handling Tug	27-AUG-2021 10:50:40	802205.8	821866.9	22.15802	114.03746	0.1	ShipKY
HAI YANG SHI YOU 698	Anchor Handling Tug	27-AUG-2021 11:05:36	802196	821861.7	22.15816	114.03721	0.1	ShipKY
HAI YANG SHI YOU 698	Anchor Handling Tug	27-AUG-2021 11:11:36	802204.8	821861.7	22.1582	114.03721	0.1	ShipKY
HAI YANG SHI YOU 698	Anchor Handling Tug	27-AUG-2021 11:11:37	802198.2	821860.7	22.15818	114.0372	0.1	ShipKY
HAI YANG SHI YOU 698	Anchor Handling Tug	27-AUG-2021 11:35:29	802189.3	821863.8	22.1581	114.03723	0.1	ShipKY
HAI YANG SHI YOU 698	Anchor Handling Tug	27-AUG-2021 11:38:36	802197	821857.6	22.15813	114.03717	0.1	ShipKY
HAI YANG SHI YOU 698	Anchor Handling Tug	27-AUG-2021 11:50:40	802196	821858.6	22.15816	114.03718	0.1	ShipKY
HAI YANG SHI YOU 698	Anchor Handling Tug	27-AUG-2021 12:02:29	802204.8	821861.8	22.1582	114.03722	0.1	ShipKY
HAI YANG SHI YOU 698	Anchor Handling Tug	27-AUG-2021 12:14:35	802205.8	821861.7	22.15825	114.03721	0.1	ShipKY
HAI YANG SHI YOU 698	Anchor Handling Tug	27-AUG-2021 12:23:29	802270.2	821881.23	22.15883	114.03673	0.3	ShipKY
HAI YANG SHI YOU 698	Anchor Handling Tug	27-AUG-2021 12:26:37	802246.2	821782.4	22.15858	114.03644	0.3	ShipKY
HAI YANG SHI YOU 698	Anchor Handling Tug	27-AUG-2021 12:36:39	802246.2	821782.4	22.15858	114.03644	0.3	ShipKY
HAI YANG SHI YOU 698	Anchor Handling Tug	27-AUG-2021 12:42:36	802260.3	821790.6	22.15874	114.03652	0.2	ShipKY
HAI YANG SHI YOU 698	Anchor Handling Tug	27-AUG-2021 12:50:29	802238.1	821782.3	22.15854	114.03644	0.4	ShipKY
HAI YANG SHI YOU 698	Anchor Handling Tug	27-AUG-2021 12:56:36	802269.1	821797.8	22.15882	114.03659	0.2	ShipKY
HAI YANG SHI YOU 698	Anchor Handling Tug	27-AUG-2021 13:02:36	802214.9	821797.5	22.15851	114.03649	0.2	ShipKY
HAI YANG SHI YOU 698	Anchor Handling Tug	27-AUG-2021 13:11:28	802214.9	821790.6	22.15833	114.03652	0.3	ShipKY
HAI YANG SHI YOU 698	Anchor Handling Tug	27-AUG-2021 13:14:34	802211.5	821784.4	22.15839	114.03646	0.1	ShipKY
HAI YANG SHI YOU 698	Anchor Handling Tug	27-AUG-2021 13:23:35	802237.3	821785.4	22.15841	114.03647	0.1	ShipKY
HAI YANG SHI YOU 698	Anchor Handling Tug	27-AUG-2021 13:29:37	802218.2	821789.5	22.15836	114.03651	0.1	ShipKY
HAI YANG SHI YOU 698	Anchor Handling Tug	27-AUG-2021 13:35:37	802217.1	821788.5	22.15834	114.03651	0.1	ShipKY
HAI YANG SHI YOU 698	Anchor Handling Tug	27-AUG-2021 13:41:36	802211.5	821786.5	22.15839	114.03648	0.1	ShipKY
HAI YANG SHI YOU 698	Anchor Handling Tug	27-AUG-2021 13:47:36	802238.1	821790.6	22.15854	114.03652	0.1	ShipKY
HAI YANG SHI YOU 698	Anchor Handling Tug	27-AUG-2021 13:53:36	802235.2	821797.8	22.15867	114.03659	0.1	ShipKY
HAI YANG SHI YOU 698	Anchor Handling Tug	27-AUG-2021 13:56:36	802235.2	821795.8	22.15867	114.03659	0.1	ShipKY
HAI YANG SHI YOU 698	Anchor Handling Tug	27-AUG-2021 13:56:40	802235.2	821795.8	22.15867	114.03657	0.1	ShipKY
HAI YANG SHI YOU 698	Anchor Handling Tug	27-AUG-2021 14:17:29	802231.5	821788.5	22.15848	114.0365	0	ShipKY
HAI YANG SHI YOU 698	Anchor Handling Tug	27-AUG-2021 14:17:41	802231.5	821788.5	22.15848	114.0365	0	ShipKY
HAI YANG SHI YOU 698	Anchor Handling Tug	27-AUG-2021 14:38:39	802293.8	821786.5	22.15846	114.03648	0.1	ShipKY
HAI YANG SHI YOU 698	Anchor Handling Tug	27-AUG-2021 14:44:36	802216	821791.6	22.15834	114.03653	0.1	ShipKY
HAI YANG SHI YOU 698	Anchor Handling Tug	27-AUG-2021 14:53:29	802203.8	821797.8	22.15823	114.03659	0.1	ShipKY
HAI YANG SHI YOU 698	Anchor Handling Tug	27-AUG-2021 14:56:37	802208.3	821800.9	22.1582	114.03662	0.1	ShipKY

Hai Yang Shi You 698 (Anchor Handling Tug)

Historical Data Records (AUGUST 2021)

Vessel Name	Vessel Type	Report Time	Northing	Eastings	Latitude	Longitude	Knots	Source
HAI YANG SHI YOU 698	Anchor Handling Tug	27-AUG-2021 15:08:30	802208.2	821796.8	22.15827	114.03658	0.1	ShipKY
HAI YANG SHI YOU 698	Anchor Handling Tug	27-AUG-2021 15:17:37	802200.5	821801.9	22.1583	114.03663	0.1	ShipKY
HAI YANG SHI YOU 698	Anchor Handling Tug	27-AUG-2021 15:20:29	802193.8	821805	22.15837	114.03665	0.1	ShipKY
HAI YANG SHI YOU 698	Anchor Handling Tug	27-AUG-2021 15:35:37	802219.3	821790.6	22.15837	114.03652	0.1	ShipKY
HAI YANG SHI YOU 698	Anchor Handling Tug	27-AUG-2021 15:41:36	802217.3	821792.6	22.15835	114.03654	0.1	ShipKY
HAI YANG SHI YOU 698	Anchor Handling Tug	27-AUG-2021 15:47:28	802234.8	821786.5	22.15851	114.03648	0.1	ShipKY
HAI YANG SHI YOU 698	Anchor Handling Tug	27-AUG-2021 15:50:36	802234.8	821786.5	22.15851	114.03648	0.1	ShipKY
HAI YANG SHI YOU 698	Anchor Handling Tug	27-AUG-2021 15:56:36	802216	821790.6	22.15834	114.03652	0.1	ShipKY
HAI YANG SHI YOU 698	Anchor Handling Tug	27-AUG-2021 16:02:38	802219.3	821787.5	22.15837	114.03649	0.1	ShipKY
HAI YANG SHI YOU 698	Anchor Handling Tug	27-AUG-2021 16:17:39	802216	821791.6	22.15834	114.03653	0.1	ShipKY
HAI YANG SHI YOU 698	Anchor Handling Tug	27-AUG-2021 16:26:40	802216	821792.6	22.15834	114.03654	0.1	ShipKY
HAI YANG SHI YOU 698	Anchor Handling Tug	27-AUG-2021 16:35:29	802219.3	821791.6	22.15837	114.03653	0.1	ShipKY
HAI YANG SHI YOU 698	Anchor Handling Tug	27-AUG-2021 16:38:35	802203.8	821795.7	22.15828	114.03657	0.1	ShipKY
HAI YANG SHI YOU 698	Anchor Handling Tug	27-AUG-2021 16:46:37	802216	821809.1	22.15821	114.03637	0.1	ShipKY
HAI YANG SHI YOU 698	Anchor Handling Tug	27-AUG-2021 17:20:29	802209.3	821793.7	22.15828	114.03655	0.2	ShipKY
HAI YANG SHI YOU 698	Anchor Handling Tug	27-AUG-2021 17:26:39	802219.3	821796.8	22.15837	114.03654	0.1	ShipKY
HAI YANG SHI YOU 698	Anchor Handling Tug	27-AUG-2021 17:41:29	802247	821788.5	22.15845	114.0365	0.2	ShipKY
HAI YANG SHI YOU 698	Anchor Handling Tug	27-AUG-2021 17:44:39	802245.2	821786.5	22.15858	114.03648	0.2	ShipKY
HAI YANG SHI YOU 698	Anchor Handling Tug	27-AUG-2021 17:56:39	802202.4	821784.4	22.15838	114.03646	0.1	ShipKY
HAI YANG SHI YOU 698	Anchor Handling Tug	27-AUG-2021 17:59:37	802227	821785.4	22.15844	114.03647	0.2	ShipKY
HAI YANG SHI YOU 698	Anchor Handling Tug	27-AUG-2021 18:07:36	802219.3	821791.6	22.15837	114.03653	0.1	ShipKY
HAI YANG SHI YOU 698	Anchor Handling Tug	27-AUG-2021 18:32:39	802199.4	821783.3	22.15819	114.03645	0.1	ShipKY
HAI YANG SHI YOU 698	Anchor Handling Tug	27-AUG-2021 18:41:39	802224.9	821754.5	22.15842	114.03617	0.6	ShipKY
HAI YANG SHI YOU 698	Anchor Handling Tug	27-AUG-2021 18:47:30	802213.5	821752.4	22.15848	114.03615	0.1	ShipKY
HAI YANG SHI YOU 698	Anchor Handling Tug	27-AUG-2021 18:59:36	802229.3	821750.4	22.15846	114.03613	0.4	ShipKY
HAI YANG SHI YOU 698	Anchor Handling Tug	27-AUG-2021 19:11:40	802271.3	821752.4	22.15826	114.03615	0.2	ShipKY
HAI YANG SHI YOU 698	Anchor Handling Tug	27-AUG-2021 19:23:39	802198.3	821756.5	22.15818	114.03619	0.1	ShipKY
HAI YANG SHI YOU 698	Anchor Handling Tug	27-AUG-2021 19:26:39	802211.6	821751.4	22.1583	114.03614	0.3	ShipKY
HAI YANG SHI YOU 698	Anchor Handling Tug	27-AUG-2021 19:35:39	802215.8	821752.4	22.15839	114.03615	0.3	ShipKY
HAI YANG SHI YOU 698	Anchor Handling Tug	27-AUG-2021 19:35:41	802215.8	821752.4	22.15839	114.03615	0.3	ShipKY
HAI YANG SHI YOU 698	Anchor Handling Tug	27-AUG-2021 19:50:39	802228.2	821753.5	22.15845	114.03616	0.2	ShipKY
HAI YANG SHI YOU 698	Anchor Handling Tug	27-AUG-2021 20:02:41	802218.2	821751.4	22.15836	114.03614	0.2	ShipKY
HAI YANG SHI YOU 698	Anchor Handling Tug	27-AUG-2021 20:11:39	802202.4	821750.4	22.15838	114.03613	0.2	ShipKY
HAI YANG SHI YOU 698	Anchor Handling Tug	27-AUG-2021 20:26:39	802215.8	821752.4	22.15842	114.03615	0.2	ShipKY
HAI YANG SHI YOU 698	Anchor Handling Tug	27-AUG-2021 20:32:39	802231.5	821753.5	22.15848	114.03616	0.2	ShipKY
HAI YANG SHI YOU 698	Anchor Handling Tug	27-AUG-2021 20:38:39	802231.5	821753.5	22.15848	114.03616	0.2	ShipKY
HAI YANG SHI YOU 698	Anchor Handling Tug	27-AUG-2021 20:44:39	802228.2	821755.5	22.15845	114.03618	0.1	ShipKY
HAI YANG SHI YOU 698	Anchor Handling Tug	27-AUG-2021 20:50:39	802226.2	821754.5	22.1584	114.03617	0.2	ShipKY
HAI YANG SHI YOU 698	Anchor Handling Tug	27-AUG-2021 21:02:42	802227.2	821755.5	22.1584	114.03618	0.2	ShipKY
HAI YANG SHI YOU 698	Anchor Handling Tug	27-AUG-2021 21:11:39	802228.2	821755.5	22.15845	114.03618	0.1	ShipKY
HAI YANG SHI YOU 698	Anchor Handling Tug	27-AUG-2021 21:14:40	802229.3	821754.5	22.15846	114.03617</		

Hai Yang Shi Yu 698 (Anchor Handling Tug)

Historical Data Records (AUGUST 2021)

Vessel Name	Vessel Type	Report Time	Northing	Easting	Latitude	Longitude	Knots	Source
HAI YANG SHI YU 698	Anchor Handling Tug	28-AUG-2021 19:08:12	802107.3	821941.1	22.15736	114.03798	0.2	ShipKY
HAI YANG SHI YU 698	Anchor Handling Tug	28-AUG-2021 19:17:11	802117.3	821940.1	22.15743	114.03797	0.1	ShipKY
HAI YANG SHI YU 698	Anchor Handling Tug	28-AUG-2021 19:38:12	802162.2	821939	22.15744	114.03795	0.1	ShipKY
HAI YANG SHI YU 698	Anchor Handling Tug	28-AUG-2021 19:44:22	802195.5	821937	22.15747	114.03794	0.2	ShipKY
HAI YANG SHI YU 698	Anchor Handling Tug	28-AUG-2021 19:59:00	802210.6	821939	22.15748	114.03796	0.1	ShipKY
HAI YANG SHI YU 698	Anchor Handling Tug	28-AUG-2021 19:59:10	802210.6	821939	22.15748	114.03796	0.1	ShipKY
HAI YANG SHI YU 698	Anchor Handling Tug	28-AUG-2021 20:06:11	802162.2	821938	22.15744	114.03795	0.1	ShipKY
HAI YANG SHI YU 698	Anchor Handling Tug	28-AUG-2021 20:29:11	802139.5	821939	22.15751	114.03796	0.2	ShipKY
HAI YANG SHI YU 698	Anchor Handling Tug	28-AUG-2021 20:38:11	802195.5	821937	22.15747	114.03794	0.1	ShipKY
HAI YANG SHI YU 698	Anchor Handling Tug	28-AUG-2021 20:47:01	802125	821939	22.15752	114.03796	0.2	ShipKY
HAI YANG SHI YU 698	Anchor Handling Tug	28-AUG-2021 20:56:10	802117.3	821937	22.15749	114.03794	0.2	ShipKY
HAI YANG SHI YU 698	Anchor Handling Tug	28-AUG-2021 21:02:09	802128	821941.1	22.15753	114.03796	0.1	ShipKY
HAI YANG SHI YU 698	Anchor Handling Tug	28-AUG-2021 21:17:12	802128	821939	22.1575	114.03796	0.2	ShipKY
HAI YANG SHI YU 698	Anchor Handling Tug	28-AUG-2021 21:20:12	802126.1	821937	22.15753	114.03794	0.1	ShipKY
HAI YANG SHI YU 698	Anchor Handling Tug	28-AUG-2021 21:32:12	802126.1	821937	22.15753	114.03794	0.2	ShipKY
HAI YANG SHI YU 698	Anchor Handling Tug	28-AUG-2021 21:56:09	802219.5	821937	22.15756	114.03796	0.1	ShipKY
HAI YANG SHI YU 698	Anchor Handling Tug	28-AUG-2021 21:59:13	802195.5	821939	22.15756	114.03796	0.1	ShipKY
HAI YANG SHI YU 698	Anchor Handling Tug	28-AUG-2021 22:11:13	802137	821941.1	22.15758	114.03798	0.1	ShipKY
HAI YANG SHI YU 698	Anchor Handling Tug	28-AUG-2021 22:23:10	802135	821944.2	22.15761	114.03801	0.1	ShipKY
HAI YANG SHI YU 698	Anchor Handling Tug	28-AUG-2021 22:41:13	802139.5	821940.1	22.1576	114.03797	0.1	ShipKY
HAI YANG SHI YU 698	Anchor Handling Tug	28-AUG-2021 22:47:09	802128	821941.1	22.15759	114.03796	0.1	ShipKY
HAI YANG SHI YU 698	Anchor Handling Tug	28-AUG-2021 22:59:00	802128.4	821944.2	22.15755	114.03801	0.1	ShipKY
HAI YANG SHI YU 698	Anchor Handling Tug	28-AUG-2021 23:05:11	802128.4	821940.1	22.15755	114.03797	0.1	ShipKY
HAI YANG SHI YU 698	Anchor Handling Tug	28-AUG-2021 23:06:29	802177.2	821943.2	22.15754	114.038	0.1	ShipKY
HAI YANG SHI YU 698	Anchor Handling Tug	28-AUG-2021 23:15:11	802177.2	821943.2	22.15754	114.038	0.1	ShipKY
HAI YANG SHI YU 698	Anchor Handling Tug	28-AUG-2021 23:35:14	802128.4	821944.2	22.15755	114.03801	0.1	ShipKY
HAI YANG SHI YU 698	Anchor Handling Tug	28-AUG-2021 23:41:12	802128.4	821940.1	22.15755	114.03797	0.1	ShipKY
HAI YANG SHI YU 698	Anchor Handling Tug	28-AUG-2021 23:59:00	802210.6	821943.1	22.15748	114.038	0.1	ShipKY
HAI YANG SHI YU 698	Anchor Handling Tug	29-AUG-2021 00:05:13	802120.6	821943.1	22.15748	114.038	0.1	ShipKY
HAI YANG SHI YU 698	Anchor Handling Tug	29-AUG-2021 00:08:13	802126.1	821939	22.15753	114.03796	0.2	ShipKY
HAI YANG SHI YU 698	Anchor Handling Tug	29-AUG-2021 00:20:12	802128	821943.2	22.1575	114.038	0.2	ShipKY
HAI YANG SHI YU 698	Anchor Handling Tug	29-AUG-2021 00:35:12	802128	821937.6	22.15759	114.03814	0.1	ShipKY
HAI YANG SHI YU 698	Anchor Handling Tug	29-AUG-2021 00:41:13	802138.3	821964.8	22.15764	114.03821	0.1	ShipKY
HAI YANG SHI YU 698	Anchor Handling Tug	29-AUG-2021 00:53:12	802138.3	821978.2	22.15755	114.03834	0.2	ShipKY
HAI YANG SHI YU 698	Anchor Handling Tug	29-AUG-2021 01:03:13	802138.3	821978.2	22.15755	114.03834	0.2	ShipKY
HAI YANG SHI YU 698	Anchor Handling Tug	29-AUG-2021 01:02:12	802126.1	821982.3	22.15753	114.03838	0.1	ShipKY
HAI YANG SHI YU 698	Anchor Handling Tug	29-AUG-2021 01:11:12	802126.5	821983.3	22.15757	114.03837	0.2	ShipKY
HAI YANG SHI YU 698	Anchor Handling Tug	29-AUG-2021 01:14:12	802139.5	821983.3	22.1576	114.03836	0.2	ShipKY
HAI YANG SHI YU 698	Anchor Handling Tug	29-AUG-2021 01:20:13	802126.1	821984.4	22.15753	114.0384	0.2	ShipKY
HAI YANG SHI YU 698	Anchor Handling Tug	29-AUG-2021 01:26:12	802128.4	821978.2	22.15746	114.03834	0.2	ShipKY
HAI YANG SHI YU 698	Anchor Handling Tug	29-AUG-2021 01:32:12	802115	821975.1	22.15743	114.03831	0.1	ShipKY
HAI YANG SHI YU 698	Anchor Handling Tug	29-AUG-2021 01:41:12	802119	821962.7	22.15742	114.03819	0.2	ShipKY
HAI YANG SHI YU 698	Anchor Handling Tug	29-AUG-2021 01:53:13	802117	821959.6	22.1574	114.03816	0.1	ShipKY
HAI YANG SHI YU 698	Anchor Handling Tug	29-AUG-2021 01:59:12	802108.4	821960.7	22.15737	114.03817	0.2	ShipKY
HAI YANG SHI YU 698	Anchor Handling Tug	29-AUG-2021 02:02:13	802117.3	821964.8	22.1574	114.03821	0.1	ShipKY
HAI YANG SHI YU 698	Anchor Handling Tug	29-AUG-2021 02:08:13	802117.3	821970	22.15737	114.03826	0.1	ShipKY
HAI YANG SHI YU 698	Anchor Handling Tug	29-AUG-2021 02:14:13	802112.8	821971	22.15741	114.03827	0.2	ShipKY
HAI YANG SHI YU 698	Anchor Handling Tug	29-AUG-2021 02:20:13	802115	821967.9	22.15743	114.03824	0.1	ShipKY
HAI YANG SHI YU 698	Anchor Handling Tug	29-AUG-2021 02:26:13	802128	821952.4	22.15743	114.03809	0.2	ShipKY
HAI YANG SHI YU 698	Anchor Handling Tug	29-AUG-2021 02:35:13	802117.3	821944.2	22.15758	114.03801	0.2	ShipKY
HAI YANG SHI YU 698	Anchor Handling Tug	29-AUG-2021 02:44:13	802128	821944.2	22.15758	114.03801	0.1	ShipKY
HAI YANG SHI YU 698	Anchor Handling Tug	29-AUG-2021 02:50:13	802140.5	821951.4	22.15766	114.03808	0.1	ShipKY
HAI YANG SHI YU 698	Anchor Handling Tug	29-AUG-2021 02:56:01	802129.4	821966.6	22.15756	114.03813	0.1	ShipKY
HAI YANG SHI YU 698	Anchor Handling Tug	29-AUG-2021 03:11:12	802135	821961.7	22.15761	114.03816	0.1	ShipKY
HAI YANG SHI YU 698	Anchor Handling Tug	29-AUG-2021 03:16:12	802129.4	821959.7	22.15759	114.03816	0.1	ShipKY
HAI YANG SHI YU 698	Anchor Handling Tug	29-AUG-2021 03:20:13	802129.4	821961.7	22.15756	114.03816	0.1	ShipKY
HAI YANG SHI YU 698	Anchor Handling Tug	29-AUG-2021 03:26:09	802129.5	821959.7	22.15751	114.03816	0.2	ShipKY
HAI YANG SHI YU 698	Anchor Handling Tug	29-AUG-2021 03:41:13	802118.4	821963.8	22.15746	114.0382	0.2	ShipKY
HAI YANG SHI YU 698	Anchor Handling Tug	29-AUG-2021 03:56:13	802117.3	821953.5	22.15749	114.0381	0.1	ShipKY
HAI YANG SHI YU 698	Anchor Handling Tug	29-AUG-2021 04:02:13	802117.3	821945.2	22.15749	114.03803	0.1	ShipKY
HAI YANG SHI YU 698	Anchor Handling Tug	29-AUG-2021 04:11:12	802126.1	821941.1	22.15753	114.03798	0.2	ShipKY
HAI YANG SHI YU 698	Anchor Handling Tug	29-AUG-2021 04:14:12	802125	821940.1	22.15752	114.03797	0.2	ShipKY

Hai Yang Shi Yu 698 (Anchor Handling Tug)

Historical Data Records (AUGUST 2021)

Vessel Name	Vessel Type	Report Time	Northing	Easting	Latitude	Longitude	Knots	Source
HAI YANG SHI YU 698	Anchor Handling Tug	29-AUG-2021 04:23:13	802121.7	821939	22.15749	114.03796	0.2	ShipKY
HAI YANG SHI YU 698	Anchor Handling Tug	29-AUG-2021 04:26:00	802118.4	821942.1	22.15746	114.03799	0.2	ShipKY
HAI YANG SHI YU 698	Anchor Handling Tug	29-AUG-2021 04:32:13	802114	821943.1	22.15742	114.03798	0.1	ShipKY
HAI YANG SHI YU 698	Anchor Handling Tug	29-AUG-2021 04:38:13	802118.4	821945.2	22.15746	114.03802	0.1	ShipKY
HAI YANG SHI YU 698	Anchor Handling Tug	29-AUG-2021 04:43:13	802119.5	821943.2	22.15747	114.03805	0.3	ShipKY
HAI YANG SHI YU 698	Anchor Handling Tug	29-AUG-2021 04:59:13	802126.1	821943.3	22.15753	114.03806	0.2	ShipKY
HAI YANG SHI YU 698	Anchor Handling Tug	29-AUG-2021 05:08:14	802129.5	821943.3	22.15756	114.03806	0.2	ShipKY
HAI YANG SHI YU 698	Anchor Handling Tug	29-AUG-2021 05:23:13	802128.4	821943.2	22.15755	114.038	0.2	ShipKY
HAI YANG SHI YU 698	Anchor Handling Tug	29-AUG-2021 05:29:14	802128	821946.2	22.1575	114.03803	0.1	ShipKY
HAI YANG SHI YU 698	Anchor Handling Tug	29-AUG-2021 05:32:13	802128	821943.1	22.15741	114.038	0.2	ShipKY
HAI YANG SHI YU 698	Anchor Handling Tug	29-AUG-2021 05:41:13	802126.1	821940.1	22.15753	114.03797	0.1	ShipKY
HAI YANG SHI YU 698	Anchor Handling Tug	29-AUG-2021 05:44:13	802121.7	821941.1	22.15747	114.03798	0.2	ShipKY
HAI YANG SHI YU 698	Anchor Handling Tug	29-AUG-2021 05:50:13	802117	821943.1	22.1574	114.038	0.2	ShipKY
HAI YANG SHI YU 698	Anchor Handling Tug	29-AUG-2021 06:02:10	802128.3	821959.7	22.1575	114.03816	0.2	ShipKY
HAI YANG SHI YU 698	Anchor Handling Tug	29-AUG-2021 06:08:01	802101.8	821958.6	22.15731	114.03815	0.2	ShipKY
HAI YANG SHI YU 698	Anchor Handling Tug	29-AUG-2021 06:20:13	802128.3	821963.8	22.15741	114.0382	0.1	ShipKY
HAI YANG SHI YU 698	Anchor Handling Tug	29-AUG-2021 06:26:13	802096.2	821972	22.15726	114.03828	0.2	ShipKY
HAI YANG SHI YU 698	Anchor Handling Tug	29-AUG-2021 06:29:12	802096.2	821972	22.15726	114.03828	0.1	ShipKY
HAI YANG SHI YU 698	Anchor Handling Tug	29-AUG-2021 06:35:12	802079.3	821962.3	22.15727	114.03838	0.2	ShipKY
HAI YANG SHI YU 698	Anchor Handling Tug	29-AUG-2021 06:40:13	802085.5	821972	22.15719	114.03828	0.2	ShipKY
HAI YANG SHI YU 698	Anchor Handling Tug	29-AUG-2021 07:08:00	802110.6	821995.7	22.15739	114.03851	0.1	ShipKY
HAI YANG SHI YU 698	Anchor Handling Tug	29-AUG-2021 07:08:10	802110.6	821995.7	22.15739	114.03851	0.1	ShipKY
HAI YANG SHI YU 698	Anchor Handling Tug	29-AUG-2021 07:20:10	802116.1	821992.7	22.15744	114.03848	0.1	ShipKY
HAI YANG SHI YU 698	Anchor Handling Tug	29-AUG-2021 07:32:06	802110.6	821996.8	22.15739	114.03852	0.1	ShipKY
HAI YANG SHI YU 698	Anchor Handling Tug	29-AUG-2021 07:44:26	802117.3	821992.7	22.15745	114.03848	0.1	ShipKY
HAI YANG SHI YU 698	Anchor Handling Tug	29-AUG-2021 07:48:58	802120.6	821987.5	22.15748	114.03843	0.1	ShipKY
HAI YANG SHI YU 698	Anchor Handling Tug	29-AUG-2021 07:56:45	802119.5	821984.4	22.15747	114.0384	0.1	ShipKY
HAI YANG SHI YU 698	Anchor Handling Tug	29-AUG-2021 07:59:09	802120.6	821982.3	22.15748	114.03838	0.1	ShipKY
HAI YANG SHI YU 698	Anchor Handling Tug	29-AUG-2021 08:10:19	802108.4	821960.7	22.15737	114.03817	0.1	ShipKY
HAI YANG SHI YU 698	Anchor Handling Tug	29-AUG-2021 08:15:19	802079.3	821949.3	22.15727	114.03806	0.1	ShipKY
HAI YANG SHI YU 698	Anchor Handling Tug	29-AUG-2021 08:27:27	802104	821952.4	22.15733	114.03809	0.3	ShipKY
HAI YANG SHI YU 698	Anchor Handling Tug	29-AUG-2021 08:40:06	802105.1	821945.4	22.15734	114.03811	0.2	ShipKY
HAI YANG SHI YU 698	Anchor Handling Tug	29-AUG-2021 08:46:30	802091.8	821949.3	22.15722	114.03806	0.2	ShipKY
HAI YANG SHI YU 698	Anchor Handling Tug	29-AUG-2021 08:52:36	802091.8	821949.3	22.15722	114.03806	0.2	ShipKY
HAI YANG SHI YU 698	Anchor Handling Tug	29-AUG-2021 08:56:50	802098.5	821946.2	22.15728	114.03803	0.1	ShipKY
HAI YANG SHI YU 698	Anchor Handling Tug	29-AUG-2021 09:01:27	802104	821942.1	22.15733	114.03799	0.2	ShipKY
HAI YANG SHI YU 698	Anchor Handling Tug	29-AUG-2021 09:05:28	802100.7	821939	22.15731	114.03796	0.1	ShipKY
HAI YANG SHI YU 698	Anchor Handling Tug	29-AUG-2021 09:14:09	802110.8	821935.9	22.1573	114.03793	0.1	ShipKY
HAI YANG SHI YU 698	Anchor Handling Tug	29-AUG-2021 09:29:						

Hai Yang Shi You 698 (Anchor Handling Tug)

Historical Data Records (AUGUST 2021)

Vessel Name	Vessel Type	Report Time	Northing	Easting	Latitude	Longitude	Knots	Source
HAI YANG SHI YOU 698	Anchor Handling Tug	30-AUG-2021 05:32:35	802113.9	821959.7	22.15715	114.03816	0.1	ShipKY
HAI YANG SHI YOU 698	Anchor Handling Tug	30-AUG-2021 05:44:37	802113.7	821965.5	22.1574	114.03813	0.1	ShipKY
HAI YANG SHI YOU 698	Anchor Handling Tug	30-AUG-2021 06:02:36	802113.9	821961.7	22.15742	114.03818	0.1	ShipKY
HAI YANG SHI YOU 698	Anchor Handling Tug	30-AUG-2021 06:02:37	802113.9	821961.7	22.15742	114.03818	0.1	ShipKY
HAI YANG SHI YOU 698	Anchor Handling Tug	30-AUG-2021 06:11:35	802108.4	821960.7	22.15737	114.03817	0.1	ShipKY
HAI YANG SHI YOU 698	Anchor Handling Tug	30-AUG-2021 06:20:36	802107.3	821962.7	22.15736	114.03819	0.1	ShipKY
HAI YANG SHI YOU 698	Anchor Handling Tug	30-AUG-2021 06:26:37	802106.2	821963.8	22.15735	114.03821	0.1	ShipKY
HAI YANG SHI YOU 698	Anchor Handling Tug	30-AUG-2021 06:32:36	802106.2	821964.8	22.15735	114.03821	0.1	ShipKY
HAI YANG SHI YOU 698	Anchor Handling Tug	30-AUG-2021 06:34:34	802104	821973	22.15733	114.03829	0.1	ShipKY
HAI YANG SHI YOU 698	Anchor Handling Tug	30-AUG-2021 07:02:35	802104	821975.1	22.15733	114.03831	0.1	ShipKY
HAI YANG SHI YOU 698	Anchor Handling Tug	30-AUG-2021 07:14:36	802106.2	821979.2	22.15735	114.03835	0.1	ShipKY
HAI YANG SHI YOU 698	Anchor Handling Tug	30-AUG-2021 07:20:34	802101.7	821977.2	22.15729	114.03833	0.1	ShipKY
HAI YANG SHI YOU 698	Anchor Handling Tug	30-AUG-2021 07:32:33	802105.1	821979.2	22.15734	114.03835	0.1	ShipKY
HAI YANG SHI YOU 698	Anchor Handling Tug	30-AUG-2021 07:38:36	802102.8	821982.3	22.15732	114.03838	0.1	ShipKY
HAI YANG SHI YOU 698	Anchor Handling Tug	30-AUG-2021 07:44:34	802106.2	821979.2	22.15735	114.03835	0.1	ShipKY
HAI YANG SHI YOU 698	Anchor Handling Tug	30-AUG-2021 07:52:36	802102.8	821979.2	22.15732	114.03835	0.1	ShipKY
HAI YANG SHI YOU 698	Anchor Handling Tug	30-AUG-2021 08:03:19	802104	821982.3	22.15733	114.03838	0.1	ShipKY
HAI YANG SHI YOU 698	Anchor Handling Tug	30-AUG-2021 08:12:20	802102.8	821980.3	22.15732	114.03836	0.1	ShipKY
HAI YANG SHI YOU 698	Anchor Handling Tug	30-AUG-2021 08:20:12	802099.5	821976.1	22.15729	114.03832	0.1	ShipKY
HAI YANG SHI YOU 698	Anchor Handling Tug	30-AUG-2021 08:24:40	802098.4	821977.2	22.15728	114.03833	0.1	ShipKY
HAI YANG SHI YOU 698	Anchor Handling Tug	30-AUG-2021 08:24:41	802098.4	821977.2	22.15728	114.03833	0.1	ShipKY
HAI YANG SHI YOU 698	Anchor Handling Tug	30-AUG-2021 08:37:00	802102.9	821977.2	22.15732	114.03833	0.1	ShipKY
HAI YANG SHI YOU 698	Anchor Handling Tug	30-AUG-2021 08:43:25	802106.2	821977.2	22.1573	114.03833	0.1	ShipKY
HAI YANG SHI YOU 698	Anchor Handling Tug	30-AUG-2021 08:50:40	802104	821974.1	22.15733	114.0383	0.1	ShipKY
HAI YANG SHI YOU 698	Anchor Handling Tug	30-AUG-2021 09:00:39	802105.1	821976.1	22.15732	114.03835	0.1	ShipKY
HAI YANG SHI YOU 698	Anchor Handling Tug	30-AUG-2021 09:15:40	802097.4	821959.6	22.15718	114.03816	0.1	ShipKY
HAI YANG SHI YOU 698	Anchor Handling Tug	30-AUG-2021 09:19:07	802084	821957.6	22.15715	114.03814	0.2	ShipKY
HAI YANG SHI YOU 698	Anchor Handling Tug	30-AUG-2021 09:28:09	802087.4	821952.4	22.15718	114.03809	0.1	ShipKY
HAI YANG SHI YOU 698	Anchor Handling Tug	30-AUG-2021 09:33:30	802085.3	821945.5	22.15717	114.03811	0.1	ShipKY
HAI YANG SHI YOU 698	Anchor Handling Tug	30-AUG-2021 09:38:30	802085.3	821947.2	22.15719	114.03804	0.1	ShipKY
HAI YANG SHI YOU 698	Anchor Handling Tug	30-AUG-2021 09:46:59	802086.6	821938	22.1572	114.03795	0.1	ShipKY
HAI YANG SHI YOU 698	Anchor Handling Tug	30-AUG-2021 09:52:41	802095.1	821932.8	22.15725	114.0379	0.1	ShipKY
HAI YANG SHI YOU 698	Anchor Handling Tug	30-AUG-2021 09:59:50	802097.4	821927.7	22.15727	114.03785	0.1	ShipKY
HAI YANG SHI YOU 698	Anchor Handling Tug	30-AUG-2021 10:03:19	802106.2	821931.2	22.15738	114.03771	0.1	ShipKY
HAI YANG SHI YOU 698	Anchor Handling Tug	30-AUG-2021 10:10:59	802109.6	821921.2	22.15738	114.0377	0.1	ShipKY
HAI YANG SHI YOU 698	Anchor Handling Tug	30-AUG-2021 10:19:59	802110.7	821910.1	22.15739	114.03768	0.2	ShipKY
HAI YANG SHI YOU 698	Anchor Handling Tug	30-AUG-2021 10:26:51	802115.1	821901.1	22.15743	114.03768	0.2	ShipKY
HAI YANG SHI YOU 698	Anchor Handling Tug	30-AUG-2021 10:46:15	802110.7	821911.7	22.15738	114.03769	0.1	ShipKY
HAI YANG SHI YOU 698	Anchor Handling Tug	30-AUG-2021 10:55:17	802120.6	821906	22.15748	114.03764	0.1	ShipKY
HAI YANG SHI YOU 698	Anchor Handling Tug	30-AUG-2021 11:07:15	802122.9	821896.7	22.1575	114.03755	0.1	ShipKY
HAI YANG SHI YOU 698	Anchor Handling Tug	30-AUG-2021 11:13:14	802119.5	821896.7	22.15747	114.03755	0.1	ShipKY
HAI YANG SHI YOU 698	Anchor Handling Tug	30-AUG-2021 11:22:15	802124	821898.8	22.15751	114.03757	0.2	ShipKY
HAI YANG SHI YOU 698	Anchor Handling Tug	30-AUG-2021 11:31:16	802124	821895.7	22.15751	114.03754	0.1	ShipKY
HAI YANG SHI YOU 698	Anchor Handling Tug	30-AUG-2021 11:34:19	802117.1	821896.7	22.15749	114.03755	0.1	ShipKY
HAI YANG SHI YOU 698	Anchor Handling Tug	30-AUG-2021 11:46:15	802122.9	821893.6	22.1575	114.03752	0.1	ShipKY
HAI YANG SHI YOU 698	Anchor Handling Tug	30-AUG-2021 11:58:15	802117.1	821895.5	22.15745	114.0375	0.2	ShipKY
HAI YANG SHI YOU 698	Anchor Handling Tug	30-AUG-2021 12:10:15	802135	821885.5	22.15761	114.03747	0.1	ShipKY
HAI YANG SHI YOU 698	Anchor Handling Tug	30-AUG-2021 12:19:16	802125.1	821885.4	22.15752	114.03744	0.2	ShipKY
HAI YANG SHI YOU 698	Anchor Handling Tug	30-AUG-2021 12:34:15	802125.1	821886.4	22.15752	114.03745	0.2	ShipKY
HAI YANG SHI YOU 698	Anchor Handling Tug	30-AUG-2021 12:40:13	802134	821891.6	22.15764	114.0375	0.1	ShipKY
HAI YANG SHI YOU 698	Anchor Handling Tug	30-AUG-2021 12:49:16	802127.1	821888.5	22.15762	114.03749	0.1	ShipKY
HAI YANG SHI YOU 698	Anchor Handling Tug	30-AUG-2021 12:55:15	802143	821893.7	22.15769	114.03752	0.1	ShipKY
HAI YANG SHI YOU 698	Anchor Handling Tug	30-AUG-2021 13:01:17	802115.1	821884.3	22.15743	114.03743	0.1	ShipKY
HAI YANG SHI YOU 698	Anchor Handling Tug	30-AUG-2021 13:04:15	802108.5	821884.3	22.15737	114.03743	0.1	ShipKY
HAI YANG SHI YOU 698	Anchor Handling Tug	30-AUG-2021 13:07:13	802110.7	821885.5	22.15743	114.03743	0.1	ShipKY
HAI YANG SHI YOU 698	Anchor Handling Tug	30-AUG-2021 13:13:15	802124	821893.3	22.15751	114.03742	0.4	ShipKY
HAI YANG SHI YOU 698	Anchor Handling Tug	30-AUG-2021 13:52:16	802200.4	821904	22.1582	114.03762	0.2	ShipKY
HAI YANG SHI YOU 698	Anchor Handling Tug	30-AUG-2021 13:58:16	802201.5	821942.7	22.15821	114.03782	0.1	ShipKY
HAI YANG SHI YOU 698	Anchor Handling Tug	30-AUG-2021 14:01:27	802202.6	821912.3	22.15822	114.0377	0.1	ShipKY
HAI YANG SHI YOU 698	Anchor Handling Tug	30-AUG-2021 14:10:17	802110.7	821912.3	22.15818	114.03771	0.1	ShipKY
HAI YANG SHI YOU 698	Anchor Handling Tug	30-AUG-2021 14:16:15	802180.4	821899.6	22.15802	114.03748	0.1	ShipKY
HAI YANG SHI YOU 698	Anchor Handling Tug	30-AUG-2021 14:25:16	802184.9	821891.6	22.15806	114.0375	0.2	ShipKY

Hai Yang Shi You 698 (Anchor Handling Tug)

Historical Data Records (AUGUST 2021)

Vessel Name	Vessel Type	Report Time	Northing	Easting	Latitude	Longitude	Knots	Source
HAI YANG SHI YOU 698	Anchor Handling Tug	30-AUG-2021 14:28:14	802180.4	821886.5	22.15802	114.03745	0.1	ShipKY
HAI YANG SHI YOU 698	Anchor Handling Tug	30-AUG-2021 14:49:18	802170.5	821884.4	22.15793	114.03743	0.1	ShipKY
HAI YANG SHI YOU 698	Anchor Handling Tug	30-AUG-2021 15:04:15	802160.6	821881.3	22.15785	114.0374	0.1	ShipKY
HAI YANG SHI YOU 698	Anchor Handling Tug	30-AUG-2021 15:10:18	802162.7	821880.3	22.15786	114.03739	0.1	ShipKY
HAI YANG SHI YOU 698	Anchor Handling Tug	30-AUG-2021 15:22:15	802168.3	821883.4	22.15791	114.03742	0.1	ShipKY
HAI YANG SHI YOU 698	Anchor Handling Tug	30-AUG-2021 15:37:15	802170.5	821880.3	22.15786	114.03739	0.1	ShipKY
HAI YANG SHI YOU 698	Anchor Handling Tug	30-AUG-2021 15:55:17	802173.2	821881.5	22.15792	114.03746	0.1	ShipKY
HAI YANG SHI YOU 698	Anchor Handling Tug	30-AUG-2021 16:01:15	802161.6	821885.4	22.15785	114.0374	0.2	ShipKY
HAI YANG SHI YOU 698	Anchor Handling Tug	30-AUG-2021 16:07:14	802164.9	821884.4	22.15788	114.03743	0.1	ShipKY
HAI YANG SHI YOU 698	Anchor Handling Tug	30-AUG-2021 16:16:16	802166.1	821884.4	22.1578	114.03743	0.1	ShipKY
HAI YANG SHI YOU 698	Anchor Handling Tug	30-AUG-2021 16:19:14	802150.5	821885.5	22.15775	114.03747	0.1	ShipKY
HAI YANG SHI YOU 698	Anchor Handling Tug	30-AUG-2021 16:24:14	802160.6	821881.3	22.15784	114.03746	0.1	ShipKY
HAI YANG SHI YOU 698	Anchor Handling Tug	30-AUG-2021 16:34:17	802160.5	821887.5	22.15784	114.03746	0.1	ShipKY
HAI YANG SHI YOU 698	Anchor Handling Tug	30-AUG-2021 16:40:14	802162.7	821889.6	22.1579	114.03748	0.1	ShipKY
HAI YANG SHI YOU 698	Anchor Handling Tug	30-AUG-2021 17:01:14	802174.9	821884.4	22.15797	114.03743	0.1	ShipKY
HAI YANG SHI YOU 698	Anchor Handling Tug	30-AUG-2021 17:12:16	802165.1	821885.4	22.15798	114.03744	0.1	ShipKY
HAI YANG SHI YOU 698	Anchor Handling Tug	30-AUG-2021 17:22:17	802173.8	821884.4	22.15796	114.03743	0.1	ShipKY
HAI YANG SHI YOU 698	Anchor Handling Tug	30-AUG-2021 17:25:15	802171.6	821884.4	22.15794	114.03743	0.1	ShipKY
HAI YANG SHI YOU 698	Anchor Handling Tug	30-AUG-2021 17:43:16	802173.8	821884.4	22.15796	114.03743	0.2	ShipKY
HAI YANG SHI YOU 698	Anchor Handling Tug	30-AUG-2021 17:52:14	802167.2	821883.4	22.1579	114.03742	0.1	ShipKY
HAI YANG SHI YOU 698	Anchor Handling Tug	30-AUG-2021 18:01:16	802166.3	821883.4	22.15789	114.03742	0.2	ShipKY
HAI YANG SHI YOU 698	Anchor Handling Tug	30-AUG-2021 18:13:18	802162.7	821882.3	22.15786	114.03741	0.1	ShipKY
HAI YANG SHI YOU 698	Anchor Handling Tug	30-AUG-2021 18:22:14	802161.6	821883.4	22.15785	114.03742	0.1	ShipKY
HAI YANG SHI YOU 698	Anchor Handling Tug	30-AUG-2021 18:25:17	802160.5	821883.4	22.15784	114.03742	0.1	ShipKY
HAI YANG SHI YOU 698	Anchor Handling Tug	30-AUG-2021 18:31:15	802160.5	821882.3	22.15784	114.03741	0.1	ShipKY
HAI YANG SHI YOU 698	Anchor Handling Tug	30-AUG-2021 18:52:10	802156.1	821885.4	22.1578	114.03744	0.1	ShipKY
HAI YANG SHI YOU 698	Anchor Handling Tug	30-AUG-2021 19:10:17	802159.4	821886.5	22.15783	114.03745	0.1	ShipKY
HAI YANG SHI YOU 698	Anchor Handling Tug	30-AUG-2021 19:16:17	802161.6	821886.5	22.15785	114.03745	0.1	ShipKY
HAI YANG SHI YOU 698	Anchor Handling Tug	30-AUG-2021 19:22:17	802166.3	821884.4	22.15789	114.03743	0.1	ShipKY
HAI YANG SHI YOU 698	Anchor Handling Tug	30-AUG-2021 19:40:17	802155	821883.4	22.15779	114.03742	0.1	ShipKY
HAI YANG SHI YOU 698	Anchor Handling Tug	30-AUG-2021 19:46:17	802166.1	821884.4	22.1578	114.03743	0.1	ShipKY
HAI YANG SHI YOU 698	Anchor Handling Tug	30-AUG-2021 19:52:17	802162.7	821886.5	22.15786	114.03745	0.1	ShipKY
HAI YANG SHI YOU 698	Anchor Handling Tug	30-AUG-2021 19:58:17	802158.3	821885.4	22.15782	114.03744	0.1	ShipKY
HAI YANG SHI YOU 698	Anchor Handling Tug	30-AUG-2021 20:04:17	802162.7	821887.5	22.15786	114.03746	0.1	ShipKY
HAI YANG SHI YOU 698	Anchor Handling Tug	30-AUG-2021 20:07:21	802167.2	821883.4	22.1579	114.03742	0.1	ShipKY
HAI YANG SHI YOU 698	Anchor Handling Tug	30-AUG-2021 20:16:17	802168.3	821885.4	22.15791	114.03744	0.1	ShipKY
HAI YANG SHI YOU 698	Anchor Handling Tug	30-AUG-2021 20:22:16	802170.5	821886.5	22.15793	114.03745	0.1	ShipKY
HAI YANG SHI YOU 698	Anchor Handling Tug	30-AUG-2021 20:26:16	802166.3	821884.4	22.15793	114.03744	0.1	ShipKY
HAI YANG SHI YOU 698	Anchor Handling Tug	30-AUG-2021 20:34:16	802169.4	821885.4	22			

Hai Yang Shi You 698 (Anchor Handling Tug)

Historical Data Records (AUGUST 2021)

Vessel Name	Vessel Type	Report Time	Northing	Easting	Latitude	Longitude	Knots	Source
HAI YANG SHI YOU 698	Anchor Handling Tug	31-AUG-2021 17:23:05	802639.8	816907.1	22.16212	113.98917	0.1	ShipKY
HAI YANG SHI YOU 698	Anchor Handling Tug	31-AUG-2021 17:33:07	802639.8	816907.1	22.16212	113.98917	0.1	ShipKY
HAI YANG SHI YOU 698	Anchor Handling Tug	31-AUG-2021 17:43:09	802639.8	816907.1	22.16212	113.98916	0.1	ShipKY
HAI YANG SHI YOU 698	Anchor Handling Tug	31-AUG-2021 17:53:11	802638.7	816906	22.16211	113.98916	0.1	ShipKY
HAI YANG SHI YOU 698	Anchor Handling Tug	31-AUG-2021 17:44:07	802635.4	816909.1	22.16208	113.98919	0.1	ShipKY
HAI YANG SHI YOU 698	Anchor Handling Tug	31-AUG-2021 17:59:24	802639.8	816908.1	22.16212	113.98918	0.1	ShipKY
HAI YANG SHI YOU 698	Anchor Handling Tug	31-AUG-2021 18:02:07	816908.1	816908.1	22.16212	113.98918	0.1	ShipKY
HAI YANG SHI YOU 698	Anchor Handling Tug	31-AUG-2021 18:08:07	802643.1	816908.1	22.16215	113.98918	0.1	ShipKY
HAI YANG SHI YOU 698	Anchor Handling Tug	31-AUG-2021 18:23:04	802642	816907.1	22.16214	113.98917	0.1	ShipKY
HAI YANG SHI YOU 698	Anchor Handling Tug	31-AUG-2021 18:23:07	802642	816907.1	22.16214	113.98917	0.1	ShipKY
HAI YANG SHI YOU 698	Anchor Handling Tug	31-AUG-2021 18:35:08	802647.6	816907.1	22.16219	113.98917	0.1	ShipKY
HAI YANG SHI YOU 698	Anchor Handling Tug	31-AUG-2021 18:38:05	802646.5	816906	22.16218	113.98916	0.1	ShipKY
HAI YANG SHI YOU 698	Anchor Handling Tug	31-AUG-2021 18:38:08	802646.5	816906	22.16218	113.98916	0.1	ShipKY
HAI YANG SHI YOU 698	Anchor Handling Tug	31-AUG-2021 18:53:05	802646.5	816907.1	22.16218	113.98917	0.1	ShipKY
HAI YANG SHI YOU 698	Anchor Handling Tug	31-AUG-2021 19:08:09	802645.3	816907.1	22.16217	113.98917	0.1	ShipKY
HAI YANG SHI YOU 698	Anchor Handling Tug	31-AUG-2021 19:20:12	802644.2	816908.1	22.16216	113.98918	0.1	ShipKY
HAI YANG SHI YOU 698	Anchor Handling Tug	31-AUG-2021 19:26:06	802643.1	816909.1	22.16215	113.98919	0.1	ShipKY
HAI YANG SHI YOU 698	Anchor Handling Tug	31-AUG-2021 19:41:09	802648.7	816908.1	22.1622	113.98918	0.1	ShipKY
HAI YANG SHI YOU 698	Anchor Handling Tug	31-AUG-2021 19:47:09	802647.6	816907.1	22.16219	113.98917	0.1	ShipKY
HAI YANG SHI YOU 698	Anchor Handling Tug	31-AUG-2021 19:47:18	802647.6	816907.1	22.16219	113.98917	0.1	ShipKY
HAI YANG SHI YOU 698	Anchor Handling Tug	31-AUG-2021 20:01:57	802647.6	816907.1	22.16219	113.98917	0.1	ShipKY
HAI YANG SHI YOU 698	Anchor Handling Tug	31-AUG-2021 20:11:08	802647.6	816907.1	22.16219	113.98917	0.1	ShipKY
HAI YANG SHI YOU 698	Anchor Handling Tug	31-AUG-2021 20:17:09	802646.5	816908.1	22.16218	113.98918	0.1	ShipKY
HAI YANG SHI YOU 698	Anchor Handling Tug	31-AUG-2021 20:26:07	802645.3	816907.1	22.16217	113.98917	0.1	ShipKY
HAI YANG SHI YOU 698	Anchor Handling Tug	31-AUG-2021 20:27:27	802643.1	816907.1	22.16215	113.98917	0.1	ShipKY
HAI YANG SHI YOU 698	Anchor Handling Tug	31-AUG-2021 20:50:09	802643.1	816914.3	22.16215	113.98924	0.1	ShipKY
HAI YANG SHI YOU 698	Anchor Handling Tug	31-AUG-2021 21:11:11	802638.7	816908.1	22.16211	113.98918	0.1	ShipKY
HAI YANG SHI YOU 698	Anchor Handling Tug	31-AUG-2021 21:14:06	802637.6	816911.2	22.1621	113.98921	0.1	ShipKY
HAI YANG SHI YOU 698	Anchor Handling Tug	31-AUG-2021 21:20:10	802632.1	816911.2	22.16209	113.98921	0.1	ShipKY
HAI YANG SHI YOU 698	Anchor Handling Tug	31-AUG-2021 21:35:11	802634.3	816909.1	22.16207	113.98919	0.1	ShipKY
HAI YANG SHI YOU 698	Anchor Handling Tug	31-AUG-2021 21:41:08	802635.4	816907.1	22.16208	113.98917	0.1	ShipKY
HAI YANG SHI YOU 698	Anchor Handling Tug	31-AUG-2021 21:47:07	802634.3	816907.1	22.16207	113.98917	0.1	ShipKY
HAI YANG SHI YOU 698	Anchor Handling Tug	31-AUG-2021 22:14:04	802631.2	816912.2	22.16205	113.98922	0.1	ShipKY
HAI YANG SHI YOU 698	Anchor Handling Tug	31-AUG-2021 22:17:05	802632.1	816910.1	22.16205	113.9892	0.1	ShipKY
HAI YANG SHI YOU 698	Anchor Handling Tug	31-AUG-2021 22:29:05	802630.9	816909.1	22.16204	113.98919	0.1	ShipKY
HAI YANG SHI YOU 698	Anchor Handling Tug	31-AUG-2021 22:35:06	802632.1	816908.1	22.16205	113.98919	0.1	ShipKY
HAI YANG SHI YOU 698	Anchor Handling Tug	31-AUG-2021 22:41:05	802630.9	816910.1	22.16204	113.9892	0.1	ShipKY
HAI YANG SHI YOU 698	Anchor Handling Tug	31-AUG-2021 22:47:10	802629.8	816909.1	22.16203	113.98919	0.1	ShipKY
HAI YANG SHI YOU 698	Anchor Handling Tug	31-AUG-2021 22:59:05	802635.4	816905	22.16208	113.98915	0.1	ShipKY
HAI YANG SHI YOU 698	Anchor Handling Tug	31-AUG-2021 23:05:12	802631	816908.1	22.16204	113.98918	0.1	ShipKY
HAI YANG SHI YOU 698	Anchor Handling Tug	31-AUG-2021 23:14:10	802640.9	816904	22.16213	113.98914	0.1	ShipKY
HAI YANG SHI YOU 698	Anchor Handling Tug	31-AUG-2021 23:26:05	802643.1	816898.8	22.16207	113.98909	0.1	ShipKY
HAI YANG SHI YOU 698	Anchor Handling Tug	31-AUG-2021 23:29:09	802643.1	816898.8	22.16215	113.98907	0.1	ShipKY
HAI YANG SHI YOU 698	Anchor Handling Tug	31-AUG-2021 23:32:07	802644.3	816894.7	22.16216	113.98905	0.1	ShipKY
HAI YANG SHI YOU 698	Anchor Handling Tug	31-AUG-2021 23:41:09	802632.1	816896.6	22.16206	113.98911	0.1	ShipKY
HAI YANG SHI YOU 698	Anchor Handling Tug	31-AUG-2021 23:46:19	802629.7	816898.6	22.16208	113.989	0.1	ShipKY
HAI YANG SHI YOU 698	Anchor Handling Tug	31-AUG-2021 23:56:04	802635.4	816886.4	22.16208	113.98987	0.1	ShipKY

HKR 812 (Tug)

Historical Data Records (AUGUST 2021)

Vessel Name	Vessel Type	Report Time	Northing	Easting	Latitude	Longitude	Knots	Source
HKR 812	Tug	01-AUG-2021 00:04:08	831075.4	808875.7	22.4188	113.91082	0.2	ShipKY
HKR 812	Tug	01-AUG-2021 00:08:20	831075.4	808871.6	22.4188	113.91078	0	ShipKY
HKR 812	Tug	01-AUG-2021 00:12:13	831072	808871.6	22.41877	113.91078	0	ShipKY
HKR 812	Tug	01-AUG-2021 00:16:04	831075.4	808865.5	22.4188	113.91075	0	ShipKY
HKR 812	Tug	01-AUG-2021 00:16:33	831058.8	808868.5	22.41865	113.91075	0	ShipKY
HKR 812	Tug	01-AUG-2021 00:22:40	831058.8	808861.3	22.41865	113.91068	0.1	ShipKY
HKR 812	Tug	01-AUG-2021 00:23:02	831058.8	808861.3	22.41865	113.91068	0.1	ShipKY
HKR 812	Tug	01-AUG-2021 00:27:00	831069.8	808863.3	22.41875	113.9107	0.1	ShipKY
HKR 812	Tug	01-AUG-2021 00:29:03	831072.3	808858.2	22.41878	113.91065	0.1	ShipKY
HKR 812	Tug	01-AUG-2021 00:30:40	831075.4	808851.1	22.4188	113.91062	0.1	ShipKY
HKR 812	Tug	01-AUG-2021 00:34:09	831080.9	808851	22.41885	113.91058	0.1	ShipKY
HKR 812	Tug	01-AUG-2021 00:37:21	831084.2	808861.3	22.41888	113.91068	0	ShipKY
HKR 812	Tug	01-AUG-2021 00:38:44	831083.1	808858.2	22.41887	113.91065	0	ShipKY
HKR 812	Tug	01-AUG-2021 00:41:20	831083.1	808863.3	22.41887	113.91067	0	ShipKY
HKR 812	Tug	01-AUG-2021 00:45:07	831078.2	808852	22.41882	113.91065	0	ShipKY
HKR 812	Tug	01-AUG-2021 00:48:40	831073.3	808858.2	22.41878	113.91065	0	ShipKY
HKR 812	Tug	01-AUG-2021 00:50:20	831073.3	808858.2	22.41878	113.91065	0	ShipKY
HKR 812	Tug	01-AUG-2021 00:52:00	831072.1	808858.2	22.41877	113.91065	0	ShipKY
HKR 812	Tug	01-AUG-2021 00:54:43	831073.3	808860.3	22.41878	113.91067	0	ShipKY
HKR 812	Tug	01-AUG-2021 00:56:20	831075.4	808851.1	22.41877	113.91062	0	ShipKY
HKR 812	Tug	01-AUG-2021 00:57:06	831069.9	808855.1	22.41875	113.91062	0	ShipKY
HKR 812	Tug	01-AUG-2021 00:59:48	831077.6	808845.9	22.41882	113.91053	0	ShipKY
HKR 812	Tug	01-AUG-2021 01:13:03	831067.6	808858.2	22.41873	113.91065	0.1	ShipKY
HKR 812	Tug	01-AUG-2021 01:18:20	831061	808870.5	22.41867	113.91077	0.1	ShipKY
HKR 812	Tug	01-AUG-2021 01:25:08	831058.8	808851	22.41865	113.91058	0.1	ShipKY
HKR 812	Tug	01-AUG-2021 01:29:21	831058.8	808861.3	22.41862	113.91068	0.1	ShipKY
HKR 812	Tug	01-AUG-2021 01:30:50	831055.4	808868.5	22.41862	113.91075	0.1	ShipKY
HKR 812	Tug	01-AUG-2021 01:33:58	831052.1	808861.3	22.41859	113.91074	0.1	ShipKY
HKR 812	Tug	01-AUG-2021 01:37:13	831049.9	808857.4	22.41857	113.91058	0.1	ShipKY
HKR 812	Tug	01-AUG-2021 01:50:28	831038.9	808834.2	22.41847	113.9104	0	ShipKY
HKR 812	Tug	01-AUG-2021 01:53:23	831058.8	808848.8	22.41858	113.91008	0	ShipKY
HKR 812	Tug	01-AUG-2021 02:16:08	831058.1	808790.5	22.41858	113.91008	0	ShipKY
HKR 812	Tug	01-AUG-2021 02:28:33	831034.5	808822.1	22.41843	113.9103	0.1	ShipKY
HKR 812	Tug	01-AUG-2021 02:41:01	831031.2	808824.1	22.4184	113.91032	0.1	ShipKY
HKR 812	Tug	01-AUG-2021 02:56:45	831042.2	808827.3	22.4185	113.91035	0	ShipKY
HKR 812	Tug	01-AUG-2021 03:08:53	831039.9	808847.9	22.41857	113.91055	0	ShipKY
HKR 812	Tug	01-AUG-2021 03:21:23	831056.6	808848.8	22.41863	113.91052	0	ShipKY
HKR 812	Tug	01-AUG-2021 03:27:02	831069.9	808844.8	22.41875	113.91052	0	ShipKY
HKR 812	Tug	01-AUG-2021 03:35:18	831062.1	808847.1	22.41868	113.91055	0	ShipKY
HKR 812	Tug	01-AUG-2021 03:40:48	831075.4	808842.8	22.4188	113.9105	0	ShipKY
HKR 812	Tug	01-AUG-2021 04:05:58	831058.8	808847.9	22.41865	113.91055	0.1	ShipKY
HKR 812	Tug	01-AUG-2021 04:07:47	831058.8	808848.8	22.41878	113.91052	0	ShipKY
HKR 812	Tug	01-AUG-2021 04:11:28	831038.9	808849.9	22.41847	113.91057	0.1	ShipKY
HKR 812	Tug	01-AUG-2021 04:21:28	831042.2	808845.8	22.4185	113.91053	0.1	ShipKY
HKR 812	Tug	01-AUG-2021 04:28:47	831040	808854	22.41848	113.91061	0	ShipKY
HKR 812	Tug	01-AUG-2021 04:33:58	831039.9	808861.2	22.41848	113.91068	0	ShipKY
HKR 812	Tug	01-AUG-2021 04:46:28	831025.6	808839.6	22.41835	113.91047	0	ShipKY
HKR 812	Tug	01-AUG-2021 04:54:46	831028.9	808848.8	22.41842	113.91037	0	ShipKY
HKR 812	Tug	01-AUG-2021 04:58:53	831028.9	808842.7	22.41838	113.9105	0	ShipKY
HKR 812	Tug	01-AUG-2021 05:09:08	830942.7	808732.4	22.4176	113.90943	0	ShipKY
HKR 812	Tug	01-AUG-2021 05:11:55	830656.8	808252.1	22.41501	113.90477	7.8	ShipKY
HKR 812	Tug	01-AUG-2021 05:12:44	830536.3	808103.6	22.41392	113.90333	7.9	ShipKY
HKR 812	Tug	01-AUG-2021 05:13:23	830293.1	807978.7	22.41172	113.90115	7.9	ShipKY
HKR 812	Tug	01-AUG-2021 05:14:18	830077.4	807749.6	22.40977	113.89999	7.9	ShipKY
HKR 812	Tug	01-AUG-2021 05:15:03	829873.3	807633.8	22.40778	113.89878	7.9	ShipKY
HKR 812	Tug	01-AUG-2021 05:16:28	829418.8	807640.2	22.40382	113.89885	7.9	ShipKY
HKR 812	Tug	01-AUG-2021 05:17:13	829208.2	807727.4	22.40192	113.8997	7.9	ShipKY
HKR 812	Tug	01-AUG-2021 05:18:56	828770.3	807853.2				

HKR 812 (Tug)

Historical Data Records (AUGUST 2021)

Vessel Name	Vessel Type	Report time	Northing	Easting	Latitude	Longitude	Knots	Source
HKR 812	Tug	01-AUG-2021 11:10:26	830975.9	808783.9	22.4179	113.90993	0	ShipXY
HKR 812	Tug	01-AUG-2021 11:12:48	830964.8	808778.7	22.4178	113.90988	0.1	ShipXY
HKR 812	Tug	01-AUG-2021 11:13:38	830975.9	808783.9	22.4179	113.90993	0	ShipXY
HKR 812	Tug	01-AUG-2021 11:14:45	830975.9	808783.9	22.4179	113.90993	0	ShipXY
HKR 812	Tug	01-AUG-2021 11:15:15	831003.5	808783.9	22.41815	113.90993	0.1	ShipXY
HKR 812	Tug	01-AUG-2021 11:36:58	830998	808794.2	22.4181	113.91003	0.1	ShipXY
HKR 812	Tug	01-AUG-2021 11:37:09	830998	808796.3	22.4181	113.91005	0	ShipXY
HKR 812	Tug	01-AUG-2021 11:43:25	830998	808794.2	22.4181	113.91003	0	ShipXY
HKR 812	Tug	01-AUG-2021 11:49:28	830995.8	808794.2	22.41808	113.91003	0	ShipXY
HKR 812	Tug	01-AUG-2021 12:15:45	830998	808793.2	22.4181	113.91002	0	ShipXY
HKR 812	Tug	01-AUG-2021 12:01:33	830998	808796.3	22.4181	113.91007	0.1	ShipXY
HKR 812	Tug	01-AUG-2021 12:10:57	831011.3	808806.6	22.41822	113.91015	0	ShipXY
HKR 812	Tug	01-AUG-2021 12:13:38	831006.8	808808.7	22.41818	113.91017	0	ShipXY
HKR 812	Tug	01-AUG-2021 12:21:30	831000.2	808793.2	22.41812	113.91002	0	ShipXY
HKR 812	Tug	01-AUG-2021 12:25:08	830998	808794.2	22.4181	113.91003	0	ShipXY
HKR 812	Tug	01-AUG-2021 12:31:09	831000.2	808794.2	22.41812	113.91003	0	ShipXY
HKR 812	Tug	01-AUG-2021 12:32:10	831000.2	808793.2	22.41812	113.91002	0	ShipXY
HKR 812	Tug	01-AUG-2021 12:36:37	830994.7	808799.4	22.41807	113.91008	0	ShipXY
HKR 812	Tug	01-AUG-2021 12:38:33	830995.8	808796.3	22.41808	113.91007	0	ShipXY
HKR 812	Tug	01-AUG-2021 12:41:45	831003.5	808793.2	22.41815	113.91002	0	ShipXY
HKR 812	Tug	01-AUG-2021 12:51:48	831001.3	808794.2	22.41813	113.91007	0	ShipXY
HKR 812	Tug	01-AUG-2021 12:54:19	831003.5	808799.4	22.41815	113.91008	0.3	ShipXY
HKR 812	Tug	01-AUG-2021 12:55:28	831005.7	808798.4	22.41817	113.91007	0.5	ShipXY
HKR 812	Tug	01-AUG-2021 12:56:13	831005.7	808801.5	22.41817	113.91001	0.5	ShipXY
HKR 812	Tug	01-AUG-2021 12:59:08	831000.2	808801.4	22.41812	113.91001	0.5	ShipXY
HKR 812	Tug	01-AUG-2021 13:00:13	831000.2	808799.4	22.41812	113.91008	0.5	ShipXY
HKR 812	Tug	01-AUG-2021 13:03:46	830998	808800.5	22.4181	113.91013	0.5	ShipXY
HKR 812	Tug	01-AUG-2021 13:06:28	830995.8	808801.4	22.41808	113.91011	0.5	ShipXY
HKR 812	Tug	01-AUG-2021 13:07:33	830998	808803.5	22.4181	113.91012	0.5	ShipXY
HKR 812	Tug	01-AUG-2021 13:11:26	830986.9	808806.6	22.418	113.91015	0.2	ShipXY
HKR 812	Tug	01-AUG-2021 13:19:38	830984.7	808801.4	22.41798	113.9101	0	ShipXY
HKR 812	Tug	01-AUG-2021 13:22:08	830991.1	808806.6	22.41793	113.91015	0	ShipXY
HKR 812	Tug	01-AUG-2021 13:39:42	830983.6	808800.6	22.41797	113.91018	0	ShipXY
HKR 812	Tug	01-AUG-2021 13:47:53	830983.6	808794.2	22.41797	113.91003	0.3	ShipXY
HKR 812	Tug	01-AUG-2021 13:48:58	830983.6	808796.3	22.41797	113.91005	0.3	ShipXY
HKR 812	Tug	01-AUG-2021 13:50:28	830981.4	808796.3	22.41795	113.91007	0.3	ShipXY
HKR 812	Tug	01-AUG-2021 13:51:33	830979.2	808799.3	22.41793	113.91008	0.3	ShipXY
HKR 812	Tug	01-AUG-2021 13:57:16	830979.3	808803.4	22.41785	113.91012	0.1	ShipXY
HKR 812	Tug	01-AUG-2021 14:05:21	830978.1	808794.2	22.41792	113.91003	0.1	ShipXY
HKR 812	Tug	01-AUG-2021 14:06:33	830978.1	808796.3	22.41792	113.91005	0.1	ShipXY
HKR 812	Tug	01-AUG-2021 14:09:01	830975.8	808799.3	22.4179	113.91008	0.1	ShipXY
HKR 812	Tug	01-AUG-2021 14:14:08	830973.6	808805.5	22.41788	113.91012	0.1	ShipXY
HKR 812	Tug	01-AUG-2021 14:20:33	830972.5	808803.5	22.41787	113.91012	0.1	ShipXY
HKR 812	Tug	01-AUG-2021 14:25:07	830972.5	808806.5	22.41787	113.91015	0.1	ShipXY
HKR 812	Tug	01-AUG-2021 14:28:46	830968.1	808806.6	22.41783	113.91017	0.1	ShipXY
HKR 812	Tug	01-AUG-2021 14:31:47	830970.3	808806.5	22.41785	113.91015	0.1	ShipXY
HKR 812	Tug	01-AUG-2021 14:34:41	830972.5	808803.5	22.41787	113.91012	0.1	ShipXY
HKR 812	Tug	01-AUG-2021 14:35:33	830973.6	808804.5	22.41785	113.91013	0.1	ShipXY
HKR 812	Tug	01-AUG-2021 14:37:45	830971.7	808811.7	22.41782	113.91012	0.1	ShipXY
HKR 812	Tug	01-AUG-2021 14:38:21	830968.1	808809.6	22.41783	113.91018	0.1	ShipXY
HKR 812	Tug	01-AUG-2021 14:39:46	830970.3	808808.6	22.41785	113.91017	0.1	ShipXY
HKR 812	Tug	01-AUG-2021 14:45:42	830984.7	808801.4	22.41798	113.91001	0.1	ShipXY
HKR 812	Tug	01-AUG-2021 14:48:23	830984.7	808806.6	22.41798	113.91015	0.1	ShipXY
HKR 812	Tug	01-AUG-2021 14:50:26	830986.9	808805.5	22.41793	113.91013	0.1	ShipXY
HKR 812	Tug	01-AUG-2021 14:59:36	830973.6	808816.8	22.41788	113.91015	0.1	ShipXY
HKR 812	Tug	01-AUG-2021 15:00:53	830975.8	808813.8	22.4179	113.91022	0.2	ShipXY
HKR 812	Tug	01-AUG-2021 15:01:25	830978	808811.7	22.41792	113.91002	0	ShipXY
HKR 812	Tug	01-AUG-2021 15:17:11	830992.4	808809.7	22.41805	113.91018	0	ShipXY
HKR 812	Tug	01-AUG-2021 15:18:40	831000.2	808806.6	22.41812	113.91015	0	ShipXY

HKR 812 (Tug)

Historical Data Records (AUGUST 2021)

Vessel Name	Vessel Type	Report time	Northing	Easting	Latitude	Longitude	Knots	Source
HKR 812	Tug	01-AUG-2021 15:27:58	831000.2	808813.8	22.41812	113.91022	0.5	ShipXY
HKR 812	Tug	01-AUG-2021 15:37:53	831023.4	808806.6	22.41833	113.91015	0.3	ShipXY
HKR 812	Tug	01-AUG-2021 15:41:13	831023.5	808794.3	22.41833	113.91003	0.3	ShipXY
HKR 812	Tug	01-AUG-2021 15:42:45	831023.5	808786	22.41833	113.90999	0.3	ShipXY
HKR 812	Tug	01-AUG-2021 15:48:33	831006.9	808780.9	22.41818	113.90999	0.3	ShipXY
HKR 812	Tug	01-AUG-2021 16:03:59	831000.3	808765.4	22.41812	113.90975	0.4	ShipXY
HKR 812	Tug	01-AUG-2021 16:07:16	831001.3	808772.6	22.41813	113.90982	0.4	ShipXY
HKR 812	Tug	01-AUG-2021 16:07:56	830998	808775.7	22.4181	113.90985	0.4	ShipXY
HKR 812	Tug	01-AUG-2021 16:15:37	831012.4	808795.2	22.41823	113.91002	0.1	ShipXY
HKR 812	Tug	01-AUG-2021 16:21:24	830972.5	808806.5	22.4178	113.91015	5.7	ShipXY
HKR 812	Tug	01-AUG-2021 16:22:16	830975.8	808808.6	22.4179	113.91017	5.7	ShipXY
HKR 812	Tug	01-AUG-2021 16:29:35	830975.8	808809.6	22.4179	113.91018	6.4	ShipXY
HKR 812	Tug	01-AUG-2021 16:33:36	830973.6	808806.5	22.41788	113.91015	0.5	ShipXY
HKR 812	Tug	01-AUG-2021 16:35:06	830973.6	808806.5	22.41788	113.91015	0.5	ShipXY
HKR 812	Tug	01-AUG-2021 16:46:06	830944.6	808931.2	22.41762	113.91137	10.3	ShipXY
HKR 812	Tug	01-AUG-2021 16:46:36	830944.6	808931.2	22.41762	113.91138	0.1	ShipXY
HKR 812	Tug	01-AUG-2021 16:58:36	830961.2	808942.4	22.41777	113.91147	0.1	ShipXY
HKR 812	Tug	01-AUG-2021 16:58:48	830961.2	808942.4	22.41777	113.91147	0.1	ShipXY
HKR 812	Tug	01-AUG-2021 17:12:31	830959.1	808943.4	22.41767	113.91148	0.2	ShipXY
HKR 812	Tug	01-AUG-2021 17:21:15	830959.1	808943.4	22.41767	113.91148	0.2	ShipXY
HKR 812	Tug	01-AUG-2021 17:19:06	830950.1	808945.5	22.41767	113.91145	0.3	ShipXY
HKR 812	Tug	01-AUG-2021 17:20:56	830956.8	808943.4	22.41763	113.91148	0.3	ShipXY
HKR 812	Tug	01-AUG-2021 17:38:11	830956.8	808945.5	22.41773	113.91145	0.1	ShipXY
HKR 812	Tug	01-AUG-2021 17:40:33	830959	808947.6	22.41775	113.91152	0.1	ShipXY
HKR 812	Tug	01-AUG-2021 17:53:55	830984.8	808945.5	22.41798	113.91147	0.1	ShipXY
HKR 812	Tug	01-AUG-2021 18:02:33	830977.8	808928	22.41792	113.91133	0	ShipXY
HKR 812	Tug	01-AUG-2021 18:08:16	830967.8	808937.3	22.41783	113.91142	0	ShipXY
HKR 812	Tug	01-AUG-2021 18:20:42	830942.4	808943.4	22.4176	113.91148	0	ShipXY
HKR 812	Tug	01-AUG-2021 18:33:10	830953.4	808940.4	22.4177	113.91145	0.2	ShipXY
HKR 812	Tug	01-AUG-2021 18:43:08	830944.6	808940.3	22.41762	113.91145	0.3	ShipXY
HKR 812	Tug	01-AUG-2021 18:45:15	830951.2	808945.5	22.41768	113.9115	0.3	ShipXY
HKR 812	Tug	01-AUG-2021 18:48:55	830959	808947.6	22.41773	113.91152	0.3	ShipXY
HKR 812	Tug	01-AUG-2021 18:52:35	830956.7	808948.6	22.41775	113.91153	0.3	ShipXY
HKR 812	Tug	01-AUG-2021 18:57:21	830945.5	808945.5	22.4178	113.9115	0.3	ShipXY
HKR 812	Tug	01-AUG-2021 19:10:36	830943.3	808966.1	22.4176	113.9117	0	ShipXY
HKR 812	Tug	01-AUG-2021 19:25:56	830940.1	808955.8	22.41758	113.9116	0	ShipXY
HKR 812	Tug	01-AUG-2021 19:27:03	830950.1	808957.9	22.41767	113.91162	0	ShipXY
HKR 812	Tug	01-AUG-2021 19:38:43	830961.2	808953.8	22.41777	113.91158	0	ShipXY
HKR 812	Tug	01-AUG-2021 19:54:35	830931.3	808943.4	22.4175	113.91148	0.1	ShipXY
HKR 812	Tug	01-AUG-2021 19:57:27	830939	808948.6	22.41757	113.91153	0	ShipXY
HKR 812	Tug	01-AUG-2021 20:07:46	830956.7	808955.8	22.41773	113.91156	0	ShipXY
HKR 812	Tug	01-AUG-2021 20:22:27	830923.5	808945.4	22.41743	113.9115	0	ShipXY
HKR 812	Tug	01-AUG-2021 20:35:16	830925.7	808955.7	22.41745	113.9116	0.1	ShipXY
HKR 812	Tug	01-AUG-2021 20:49:35	830939	808948.6	22.41757	113.91153	0	ShipXY
HKR 812	Tug	01-AUG-2021 21:04:30	830972.2	808961	22.41781	113.91165	0.1	ShipXY
HKR 812	Tug	01-AUG-2021 21:19:27	830973.3	808984.7	22.41788	113.91188	0	ShipXY
HKR 812	Tug	01-AUG-2021 21:34:24	830943.4	808943.4	22.41762	113.91145	0.1	ShipXY
HKR 812	Tug	01-AUG-2021 21:48:15	830944.6	808940.3	22.41762	113.91145	0.1	ShipXY
HKR 812	Tug	01-AUG-2021 21:58:17	830922.4	808947.5	22.41742	113.91152		

HKR 812 (Tug)

Historical Data Records (AUGUST 2021)

Vessel Name	Vessel Type	Report Time	Northing	Easting	Latitude	Longitude	Knots	Source
HKR 812	Tug	03-AUG-2021 06:44:10	824098.3	812639.9	22.35585	113.94748	0	ShipXY
HKR 812	Tug	03-AUG-2021 06:45:55	824030.9	813252.4	22.35525	113.95343	10.7	ShipXY
HKR 812	Tug	03-AUG-2021 06:46:40	824056	813513.9	22.35548	113.95507	10.7	ShipXY
HKR 812	Tug	03-AUG-2021 06:47:00	824068.4	813863.7	22.35567	113.95677	10.7	ShipXY
HKR 812	Tug	03-AUG-2021 06:48:51	824397.3	814128.3	22.35587	113.96193	0	ShipXY
HKR 812	Tug	03-AUG-2021 06:50:20	824623.7	814532.4	22.36062	113.96585	0	ShipXY
HKR 812	Tug	03-AUG-2021 06:51:25	824901.4	814736.7	22.36313	113.96783	10.3	ShipXY
HKR 812	Tug	03-AUG-2021 06:52:30	825171.3	814943.1	22.36557	113.96983	10.3	ShipXY
HKR 812	Tug	03-AUG-2021 06:53:16	825321.7	815123.5	22.36693	113.97158	9.7	ShipXY
HKR 812	Tug	03-AUG-2021 06:54:00	825462	815296.7	22.3684	113.97325	9.7	ShipXY
HKR 812	Tug	03-AUG-2021 06:55:05	825760.9	815455.5	22.3709	113.97477	10.4	ShipXY
HKR 812	Tug	03-AUG-2021 06:56:10	825877.4	815252	22.37195	113.97282	10.4	ShipXY
HKR 812	Tug	03-AUG-2021 06:57:41	826146.7	815104.1	22.37438	113.97138	10.1	ShipXY
HKR 812	Tug	03-AUG-2021 06:58:38	826325.1	815031.2	22.37599	113.97067	6.3	ShipXY
HKR 812	Tug	03-AUG-2021 06:59:05	826495.9	815003.5	22.37672	113.9704	6.3	ShipXY
HKR 812	Tug	03-AUG-2021 07:03:31	826781.9	815408.7	22.38012	113.97433	6.3	ShipXY
HKR 812	Tug	03-AUG-2021 07:07:11	826827.2	815438.7	22.38053	113.97462	0	ShipXY
HKR 812	Tug	03-AUG-2021 07:09:26	826827.2	815441.7	22.38053	113.97465	0	ShipXY
HKR 812	Tug	03-AUG-2021 07:11:36	826827.2	815439.7	22.38053	113.97462	0	ShipXY
HKR 812	Tug	03-AUG-2021 07:14:31	826829.5	815438.7	22.38053	113.97462	0	ShipXY
HKR 812	Tug	03-AUG-2021 07:16:00	826829.5	815443.5	22.38058	113.97458	0	ShipXY
HKR 812	Tug	03-AUG-2021 07:20:25	826838.3	815438.7	22.38063	113.97462	0	ShipXY
HKR 812	Tug	03-AUG-2021 07:24:25	826838.3	815438.7	22.38063	113.97462	0	ShipXY
HKR 812	Tug	03-AUG-2021 07:25:31	826842.8	815439.7	22.38067	113.97463	0	ShipXY
HKR 812	Tug	03-AUG-2021 07:27:45	826843.9	815443.8	22.38068	113.97467	0	ShipXY
HKR 812	Tug	03-AUG-2021 07:28:05	826843.9	815444.9	22.38068	113.97468	0	ShipXY
HKR 812	Tug	03-AUG-2021 07:30:40	826842.7	815441.8	22.38067	113.97465	0	ShipXY
HKR 812	Tug	03-AUG-2021 07:31:45	826842.8	815436.6	22.38067	113.97464	0	ShipXY
HKR 812	Tug	03-AUG-2021 07:35:26	826832.8	815423.2	22.38058	113.97447	0	ShipXY
HKR 812	Tug	03-AUG-2021 07:37:18	826829.5	815427.3	22.38055	113.97451	0	ShipXY
HKR 812	Tug	03-AUG-2021 07:46:05	826829.5	815428.4	22.38055	113.97452	0	ShipXY
HKR 812	Tug	03-AUG-2021 07:58:30	826820.6	815429.4	22.38047	113.97453	0	ShipXY
HKR 812	Tug	03-AUG-2021 07:59:15	826818.4	815429.4	22.38045	113.97453	0	ShipXY
HKR 812	Tug	03-AUG-2021 07:59:41	826816.2	815442.8	22.38043	113.97466	0	Other
HKR 812	Tug	03-AUG-2021 08:00:22	826816.1	815464.4	22.38043	113.97487	0	Other
HKR 812	Tug	03-AUG-2021 08:02:10	826826	815508.7	22.38052	113.9753	0	ShipXY
HKR 812	Tug	03-AUG-2021 08:02:35	826746.1	815649.7	22.3798	113.97667	0	Other
HKR 812	Tug	03-AUG-2021 08:03:40	826746.1	815649.7	22.3798	113.97667	0	ShipXY
HKR 812	Tug	03-AUG-2021 08:03:41	826618.9	815593.9	22.37865	113.97613	0	Other
HKR 812	Tug	03-AUG-2021 08:04:45	826561.9	815593.9	22.37865	113.97613	0	Other
HKR 812	Tug	03-AUG-2021 08:07:21	826172.6	815610.8	22.37462	113.9763	0	Other
HKR 812	Tug	03-AUG-2021 08:08:25	826172.6	815610.8	22.37462	113.9763	0	Other
HKR 812	Tug	03-AUG-2021 08:09:11	825990.7	815779.5	22.37298	113.97794	0	Other
HKR 812	Tug	03-AUG-2021 08:10:18	825990.7	815780.5	22.37298	113.97795	0	Other
HKR 812	Tug	03-AUG-2021 08:10:21	825837.8	815856.5	22.37316	113.97869	5.6	Other
HKR 812	Tug	03-AUG-2021 08:10:42	825791.9	815767.1	22.37107	113.97868	5.6	Other
HKR 812	Tug	03-AUG-2021 08:11:45	825779.1	815876	22.37107	113.97868	5.6	ShipXY
HKR 812	Tug	03-AUG-2021 08:12:00	825712.6	815898.6	22.37047	113.9791	5.6	ShipXY
HKR 812	Tug	03-AUG-2021 08:12:10	825643.3	816030.1	22.36822	113.98038	5.6	Other
HKR 812	Tug	03-AUG-2021 08:14:41	825080.9	816276.8	22.36477	113.98278	0.2	ShipXY
HKR 812	Tug	03-AUG-2021 08:15:08	824971.7	816583.2	22.36152	113.98276	0	Other
HKR 812	Tug	03-AUG-2021 08:15:45	824796.1	816497.8	22.3622	113.98493	0.2	Other
HKR 812	Tug	03-AUG-2021 08:16:50	824576.4	816793.2	22.36022	113.9878	0.2	ShipXY
HKR 812	Tug	03-AUG-2021 08:17:24	824321.2	817245	22.35792	113.99219	0	Other
HKR 812	Tug	03-AUG-2021 08:18:20	824321.2	817244	22.35792	113.99218	0	ShipXY
HKR 812	Tug	03-AUG-2021 08:19:45	824082.6	817670.1	22.35577	113.99632	0	ShipXY

HKR 812 (Tug)

Historical Data Records (AUGUST 2021)

Vessel Name	Vessel Type	Report Time	Northing	Easting	Latitude	Longitude	Knots	Source
HKR 812	Tug	03-AUG-2021 08:23:05	823663.9	818751.2	22.352	114.00682	0	ShipXY
HKR 812	Tug	03-AUG-2021 08:24:10	823508.4	819094	22.3506	114.01015	0	ShipXY
HKR 812	Tug	03-AUG-2021 08:28:45	822560.8	822720	22.34207	114.04002	0	ShipXY
HKR 812	Tug	03-AUG-2021 08:30:11	822221.1	824061.1	22.3414	114.04002	0	ShipXY
HKR 812	Tug	03-AUG-2021 08:43:16	822498.8	822227.6	22.34152	114.04058	0.1	ShipXY
HKR 812	Tug	03-AUG-2021 08:47:27	822495.4	822247.2	22.34148	114.04077	0.1	ShipXY
HKR 812	Tug	03-AUG-2021 09:06:45	822519.7	822237.9	22.3417	114.04068	0	ShipXY
HKR 812	Tug	03-AUG-2021 09:13:17	822425.2	822245.2	22.3418	114.04075	0	ShipXY
HKR 812	Tug	03-AUG-2021 09:22:36	822536.3	822256.5	22.34185	114.04086	0.4	ShipXY
HKR 812	Tug	03-AUG-2021 09:26:27	822533	822255.5	22.3418	114.04085	0.4	ShipXY
HKR 812	Tug	03-AUG-2021 09:32:52	822538.6	822255.5	22.34187	114.04085	0.4	ShipXY
HKR 812	Tug	03-AUG-2021 09:42:14	822538.5	822260.6	22.34187	114.0409	0	ShipXY
HKR 812	Tug	03-AUG-2021 09:53:39	822236.9	822236.9	22.34178	114.04067	0.1	ShipXY
HKR 812	Tug	03-AUG-2021 10:07:52	822499.8	822284.3	22.34152	114.04113	0	ShipXY
HKR 812	Tug	03-AUG-2021 10:20:56	822499.8	822499.8	22.34152	114.04102	0	ShipXY
HKR 812	Tug	03-AUG-2021 10:38:32	822659.5	821850.8	22.34332	114.03692	5.2	ShipXY
HKR 812	Tug	03-AUG-2021 10:39:00	822750.6	821671.6	22.34378	114.03518	5.2	ShipXY
HKR 812	Tug	03-AUG-2021 10:40:36	822869.5	821254.5	22.34485	114.03113	5.2	ShipXY
HKR 812	Tug	03-AUG-2021 10:42:32	823025.1	820705.6	22.34625	114.0258	5.2	ShipXY
HKR 812	Tug	03-AUG-2021 10:43:30	823071.9	820376	22.34667	114.0228	5.2	ShipXY
HKR 812	Tug	03-AUG-2021 10:45:01	823378.8	819900	22.34708	114.01827	5.2	ShipXY
HKR 812	Tug	03-AUG-2021 10:46:05	823175.5	819066.6	22.34758	114.01513	5.2	ShipXY
HKR 812	Tug	03-AUG-2021 10:47:56	823284.8	819045.4	22.34858	114.00968	5.2	ShipXY
HKR 812	Tug	03-AUG-2021 10:48:40	823315	818810.5	22.34825	114.0074	5.2	ShipXY
HKR 812	Tug	03-AUG-2021 10:49:30	823359.5	818580.9	22.34925	114.00517	5.2	ShipXY
HKR 812	Tug	03-AUG-2021 10:50:50	823426.1	818488.3	22.34985	114.00428	5.2	ShipXY
HKR 812	Tug	03-AUG-2021 10:53:47	823345.5	818305.8	22.34912	114.0025	1.6	Other
HKR 812	Tug	03-AUG-2021 10:54:10	823352.5	817977.3	22.34918	113.99991	1.6	Other
HKR 812	Tug	03-AUG-2021 10:55:40	823343.4	818146.2	22.3491	114.00995	1.6	ShipXY
HKR 812	Tug	03-AUG-2021 10:55:40	823368.4	817620.9	22.34932	113.9985	1.6	Other
HKR 812	Tug	03-AUG-2021 10:56:47	823368.4	817620.9	22.34932	113.9985	1.6	ShipXY
HKR 812	Tug	03-AUG-2021 10:58:35	82422.6	816760.8	22.3498	113.9875	1.6	ShipXY
HKR 812	Tug	03-AUG-2021 10:58:56	82427.9	816987.4	22.34985	113.9897	1.6	ShipXY
HKR 812	Tug	03-AUG-2021 10:59:40	82418.6	816420.1	22.34976	113.98428	1.6	Other
HKR 812	Tug	03-AUG-2021 10:59:40	82422.6	816760.8	22.3498	113.9875	1.6	ShipXY
HKR 812	Tug	03-AUG-2021 10:57:26	823391.9	817430.3	22.34953	113.994	1.6	Other
HKR 812	Tug	03-AUG-2021 11:00:47	823419.7	816420.1	22.34977	113.98428	1.6	ShipXY
HKR 812	Tug	03-AUG-2021 11:01:50	823451.1	816096.5	22.35005	113.98105	1.6	ShipXY
HKR 812	Tug	03-AUG-2021 11:03:20	823576.2	815303.5	22.35117	113.97335	1.6	Other
HKR 812	Tug	03-AUG-2021 11:03:26	823512.7	815630.9	22.3506	113.97653	1.6	ShipXY
HKR 812	Tug	03-AUG-2021 11:04:25	823671.6	814987.4	22.35207	113.97028	1.6	Other
HKR 812	Tug	03-AUG-2021 11:04:25	823576.2	815303.5	22.35117	113.97335	1.6	ShipXY
HKR 812	Tug	03-AUG-2021 11:05:35	823676.3	814987.4	22.35207	113.97028	1.6	ShipXY
HKR 812	Tug	03-AUG-2021 11:05:55	823726.8	814541.4	22.35252	113.96595	9.7	Other
HKR 812	Tug	03-AUG-2021 11:06:15	823699.9	814762.9	22.35228	113.9681	9.7	ShipXY
HKR 812	Tug	03-AUG-2021 11:07:10	823761.6	814217	22.35283	113.9628	9.7	Other
HKR 812	Tug	03-AUG-2021 11:08:00	823761.6	814217	22.35283	113.9628	9.7	ShipXY
HKR 812	Tug	03-AUG-2021 11:08:51	823845.4	813666.1	22.35358	113.95745	9.7	Other
HKR 812	Tug	03-AUG-2021 11:09:56	823845.4	813666.1	22.35358	113.95745	9.7	ShipXY
HKR 812	Tug	03-AUG-2021 11:10:41	823914.9	813109.9	22.3542	113.95205	9.7	Other
HKR 812	Tug	03-AUG-2021 11:11:06	824221.2	812789.7	22.35482	113.94804	9.7	Other
HKR 812	Tug	03-AUG-2021 11:11:48	823914.9	813109.9	22.3542	113.95205	9.7	ShipXY
HKR 812	Tug	03-AUG-20						

HKR 812 (Tug)

Historical Data Records (AUGUST 2021)

Vessel Name	Vessel Type	Report Time	Northing	Easting	Latitude	Longitude	Knots	Source
HKR 812	Tug	03-AUG-2021 16:59:46	82588.2	815327.1	22.37148	113.97355	4	ShipXY
HKR 812	Tug	03-AUG-2021 17:00:06	82586.8	815258.2	22.37187	113.97288	4	Other
HKR 812	Tug	03-AUG-2021 17:00:27	82583.4	815280.8	22.37158	113.97314	4	ShipXY
HKR 812	Tug	03-AUG-2021 17:00:47	82581.1	815317.0	22.37187	113.97288	4	Other
HKR 812	Tug	03-AUG-2021 17:02:51	82593.0	815293.3	22.37243	113.97322	4	ShipXY
HKR 812	Tug	03-AUG-2021 17:03:01	82601.3	815319.1	22.37318	113.97347	4	Other
HKR 812	Tug	03-AUG-2021 17:03:55	82599.4	815319.1	22.37328	113.97347	4	ShipXY
HKR 812	Tug	03-AUG-2021 17:06:41	82602.4	815334.6	22.37328	113.97362	4	Other
HKR 812	Tug	03-AUG-2021 17:07:22	82603.4	815337.7	22.37337	113.97365	4	ShipXY
HKR 812	Tug	03-AUG-2021 17:07:27	82601.7	815330.5	22.37322	113.97358	4	Other
HKR 812	Tug	03-AUG-2021 17:08:33	82601.9	815332.5	22.37322	113.97366	0.1	Other
HKR 812	Tug	03-AUG-2021 17:09:41	82601.2	815326.3	22.37317	113.97354	0.1	Other
HKR 812	Tug	03-AUG-2021 17:10:02	82601.3	815332.5	22.37318	113.97366	0.1	Other
HKR 812	Tug	03-AUG-2021 17:11:06	82596.8	815244.9	22.37273	113.97275	0.1	Other
HKR 812	Tug	03-AUG-2021 17:12:13	82596.8	815244.9	22.37273	113.97275	0.1	ShipXY
HKR 812	Tug	03-AUG-2021 17:14:26	82602.5	815100.8	22.37325	113.97135	0.1	ShipXY
HKR 812	Tug	03-AUG-2021 17:14:47	82592.6	815159.4	22.37242	113.97192	0.1	Other
HKR 812	Tug	03-AUG-2021 17:17:41	82565.8	815373.2	22.36997	113.974	0.1	Other
HKR 812	Tug	03-AUG-2021 17:18:07	82573.8	815437.2	22.3707	113.97462	0.1	ShipXY
HKR 812	Tug	03-AUG-2021 17:19:57	82548.9	815183.5	22.36845	113.97216	0	Other
HKR 812	Tug	03-AUG-2021 17:20:42	82548.9	815175.2	22.36838	113.97208	0	Other
HKR 812	Tug	03-AUG-2021 17:21:01	82548.9	815183.5	22.36845	113.97216	0	Other
HKR 812	Tug	03-AUG-2021 17:21:59	82548.2	815175.2	22.36838	113.97208	0	Other
HKR 812	Tug	03-AUG-2021 17:22:51	82549.7	815211.3	22.36852	113.97243	0	Other
HKR 812	Tug	03-AUG-2021 17:23:06	82549.7	815215.4	22.36853	113.97247	0.3	Other
HKR 812	Tug	03-AUG-2021 17:24:09	82548.7	815215.4	22.36853	113.97247	0.3	ShipXY
HKR 812	Tug	03-AUG-2021 17:25:26	82548.7	815215.4	22.36853	113.97247	0.2	ShipXY
HKR 812	Tug	03-AUG-2021 17:25:46	82530.4	814918.5	22.36677	113.96599	0.2	Other
HKR 812	Tug	03-AUG-2021 17:26:52	82530.4	814917.3	22.36677	113.96598	0.2	ShipXY
HKR 812	Tug	03-AUG-2021 17:28:21	82498	814579.3	22.364	113.9663	0.2	ShipXY
HKR 812	Tug	03-AUG-2021 17:28:23	82477.6	814329.7	22.362	113.96388	0.2	Other
HKR 812	Tug	03-AUG-2021 17:30:12	82437.5	813918.1	22.35837	113.95889	0.2	Other
HKR 812	Tug	03-AUG-2021 17:30:31	82435.8	814092.5	22.35982	113.96158	0.2	ShipXY
HKR 812	Tug	03-AUG-2021 17:31:16	82437.5	813919.2	22.35837	113.9599	0.2	ShipXY
HKR 812	Tug	03-AUG-2021 17:31:41	82406.9	813542.8	22.3556	113.95625	0	Other
HKR 812	Tug	03-AUG-2021 17:32:21	82391.5	813386	22.3542	113.95473	0	Other
HKR 812	Tug	03-AUG-2021 17:32:46	82406.9	813542.8	22.3556	113.95625	0	ShipXY
HKR 812	Tug	03-AUG-2021 17:33:08	82395.2	813462.3	22.35493	113.95547	0	ShipXY
HKR 812	Tug	03-AUG-2021 17:33:52	82367.3	812944.8	22.35202	113.95045	0	Other
HKR 812	Tug	03-AUG-2021 17:34:37	82362.8	812887.2	22.35162	113.94795	0	Other
HKR 812	Tug	03-AUG-2021 17:34:56	82367.3	812944.8	22.35202	113.95045	0	ShipXY
HKR 812	Tug	03-AUG-2021 17:35:41	82319.3	812359	22.349	113.94438	0	Other
HKR 812	Tug	03-AUG-2021 17:35:42	82362.8	812887.2	22.35162	113.94795	0	ShipXY
HKR 812	Tug	03-AUG-2021 17:36:46	82347.5	811953.5	22.35022	113.94083	0	Other
HKR 812	Tug	03-AUG-2021 17:36:46	82350.6	812319.3	22.3509	113.94438	0	ShipXY
HKR 812	Tug	03-AUG-2021 17:37:51	82347.5	811953.5	22.35022	113.94083	0	ShipXY
HKR 812	Tug	03-AUG-2021 17:38:42	82339	811671.2	22.3484	113.93899	11.1	ShipXY
HKR 812	Tug	03-AUG-2021 17:39:21	82311.4	81101.2	22.347	113.9256	11.1	Other
HKR 812	Tug	03-AUG-2021 17:40:07	82325.1	811213.6	22.34818	113.93605	11.1	ShipXY
HKR 812	Tug	03-AUG-2021 17:42:16	82306.8	810494.3	22.34645	113.92667	11.1	ShipXY
HKR 812	Tug	03-AUG-2021 17:43:21	82284.2	807994.4	22.34447	113.91988	11.1	ShipXY
HKR 812	Tug	03-AUG-2021 17:44:06	82276.9	809899.6	22.34478	113.9209	11.1	ShipXY
HKR 812	Tug	03-AUG-2021 17:45:07	82271.3	809312.1	22.34383	113.9152	11.1	ShipXY
HKR 812	Tug	03-AUG-2021 17:46:21	82267.5	809837	22.34197	113.91059	11.1	Other
HKR 812	Tug	03-AUG-2021 17:46:41	82265.3	809609.9	22.34275	113.91285	11.1	ShipXY
HKR 812	Tug	03-AUG-2021 17:47:46	82252.9	808729.8	22.34162	113.90955	11.1	ShipXY
HKR 812	Tug	03-AUG-2021 17:48:51	82240.5	808387.5	22.3405	113.90623	11.1	ShipXY
HKR 812	Tug	03-AUG-2021 17:50:22	82234.7	807930.9	22.33895	113.9013	11.1	ShipXY

HKR 812 (Tug)

Historical Data Records (AUGUST 2021)

Vessel Name	Vessel Type	Report Time	Northing	Easting	Latitude	Longitude	Knots	Source
HKR 812	Tug	03-AUG-2021 17:51:26	82209.1	807611.3	22.33772	113.8987	11.1	ShipXY
HKR 812	Tug	03-AUG-2021 17:52:10	82178.7	807064.9	22.33572	113.8934	10.6	Other
HKR 812	Tug	03-AUG-2021 17:54:46	82165.8	806613.2	22.33372	113.88902	10.5	ShipXY
HKR 812	Tug	03-AUG-2021 17:55:02	82165.8	806511.3	22.33312	113.88878	10.5	Other
HKR 812	Tug	03-AUG-2021 17:55:52	82125.2	806032.4	22.33005	113.88339	10.5	Other
HKR 812	Tug	03-AUG-2021 17:56:56	82125.2	806031.4	22.33005	113.88338	10.5	ShipXY
HKR 812	Tug	03-AUG-2021 17:57:41	82097.4	805515.7	22.32753	113.87838	10.5	Other
HKR 812	Tug	03-AUG-2021 17:58:02	82092.5	805419.8	22.32708	113.87745	10.5	Other
HKR 812	Tug	03-AUG-2021 17:58:47	82097.4	805514.7	22.32753	113.87837	10.5	ShipXY
HKR 812	Tug	03-AUG-2021 18:01:41	82044.4	804991.6	22.32245	113.86748	10.5	Other
HKR 812	Tug	03-AUG-2021 18:02:48	82044.4	804991.6	22.32245	113.86748	10.5	ShipXY
HKR 812	Tug	03-AUG-2021 18:03:12	82014.9	804031.5	22.32005	113.86399	10.5	Other
HKR 812	Tug	03-AUG-2021 18:04:16	82014.9	804031.5	22.32005	113.86398	10.5	ShipXY
HKR 812	Tug	03-AUG-2021 18:04:42	81994.7	803635.4	22.31822	113.86015	10.5	Other
HKR 812	Tug	03-AUG-2021 18:05:47	81994.7	803635.4	22.31822	113.86017	10.5	ShipXY
HKR 812	Tug	03-AUG-2021 18:06:00	81985.49	803465.2	22.31738	113.8585	10.5	ShipXY
HKR 812	Tug	03-AUG-2021 18:06:44	81964.9	803122.7	22.31552	113.85518	9.6	Other
HKR 812	Tug	03-AUG-2021 18:07:52	81965.19	803125.8	22.31554	113.85521	9.6	ShipXY
HKR 812	Tug	03-AUG-2021 18:10:51	81899.7	802508.2	22.30953	113.84923	9.6	ShipXY
HKR 812	Tug	03-AUG-2021 18:11:39	81899.7	802508.2	22.30953	113.84923	9.6	ShipXY
HKR 812	Tug	03-AUG-2021 18:12:21	81838.6	802009.3	22.3042	113.8444	9.6	Other
HKR 812	Tug	03-AUG-2021 18:13:47	81823.4	801942.1	22.30352	113.84375	9.6	ShipXY
HKR 812	Tug	03-AUG-2021 18:14:31	81815.54	801792.3	22.302	113.8423	9.6	ShipXY
HKR 812	Tug	03-AUG-2021 18:16:21	81756.7	801163.4	22.2964	113.8361	9.6	Other
HKR 812	Tug	03-AUG-2021 18:17:08	81759.7	801242.9	22.29697	113.83698	9.6	ShipXY
HKR 812	Tug	03-AUG-2021 18:17:51	81726.3	800819.6	22.29368	113.8308	9.6	Other
HKR 812	Tug	03-AUG-2021 18:20:05	81759.7	801242.9	22.29697	113.83698	9.6	ShipXY
HKR 812	Tug	03-AUG-2021 18:20:45	81686.3	800998.3	22.29033	113.8288	9.6	ShipXY
HKR 812	Tug	03-AUG-2021 18:24:25	81598.42	799726.4	22.28235	113.8223	9.7	ShipXY
HKR 812	Tug	03-AUG-2021 18:26:30	81598.42	800326	22.28968	113.8281	9.6	ShipXY
HKR 812	Tug	03-AUG-2021 18:27:08	81598.42	800326	22.28968	113.8281	9.6	ShipXY
HKR 812	Tug	03-AUG-2021 18:28:57	80930.8	777499.5	22.1458	113.60718	1.3	ShipXY
HKR 812	Tug	03-AUG-2021 18:31:07	81076.8	777548.5	22.14712	113.60765	1.3	ShipXY
HKR 812	Tug	03-AUG-2021 20:59:32	80468.6	782515.7	22.17987	113.65568	5.2	ShipXY
HKR 812	Tug	03-AUG-2021 21:14:56	80609.6	784912	22.19263	113.68847	4.2	ShipXY
HKR 812	Tug	03-AUG-2021 21:18:36	80637.5	785599.6	22.19522	113.68544	6.5	ShipXY
HKR 812	Tug	03-AUG-2021 21:20:33	80740.8	781664.4	22.20465	113.70552	6.5	ShipXY
HKR 812	Tug	03-AUG-2021 21:42:00	80863.57	789751	22.21575	113.72572	6.4	ShipXY
HKR 812	Tug	03-AUG-2021 21:49:48	80945.7	790996.9	22.2232	113.73778	6.5	ShipXY
HKR 812	Tug	03-AUG-2021 21:53:48	80979.19	791693	22.22703	113.74452	6.5	ShipXY
HKR 812	Tug	03-AUG-2021 22:09:11	811789.8	794309.6	22.24435	113.76985	6.9	ShipXY
HKR 812	Tug	03-AUG-2021 22:11:50	812102	794764.1	22.24718	113.77425	6.9	ShipXY
HKR 812	Tug	03-AUG-2021 22:12:08	812102	794764.1	22.24718	113.77425	6.9	ShipXY
HKR 812	Tug	03-AUG-2021 22:44:48	81631.3	800368.3	22.28595	113.82833	6.9	ShipXY
HKR 812	Tug	03-AUG-2021 23:06:46	819764.6	803759.7	22.31657	113.86136	6.6	Other
HKR 812	Tug	03-AUG-2021 23:13:21	820668.4	804734.2	22.32475	113.8708	6.5	Other
HKR 812	Tug	03-AUG-2021 23:25:07	821514	806669.6	22.33242	113.88957	6.5	ShipXY
HKR 812	Tug	03-AUG-2021 23:26:46	821613.3	806866.6	22.33382	113.89148	6.5	ShipXY
HKR 812	Tug	03-AUG-2021 23:26:46	821716.8	807120.2	22.33426	113.89394	6.7	Other
HKR 812	Tug	03-AUG-2021 23:27:42	821809.4	807362.5	22.3351	113.89629	6.7	Other
HKR 812	Tug	03-AUG-2021 23:27:43	821715.8	807118.1				

HKR 812 (Tug)

Historical Data Records (AUGUST 2021)

Vessel Name	Vessel Type	Report time	Northing	Easting	Latitude	Longitude	Knots	Source
HKR 812	Tug	04-AUG-2021 01:03:42	826001.3	815319.1	22.37307	113.97347	0	Other
HKR 812	Tug	04-AUG-2021 01:04:52	826002.4	815318.1	22.37308	113.97346	0	Other
HKR 812	Tug	04-AUG-2021 01:05:56	826002.4	815317	22.37308	113.97345	0	ShipXY
HKR 812	Tug	04-AUG-2021 01:06:58	825987.8	815318.1	22.37302	113.97346	0	ShipXY
HKR 812	Tug	04-AUG-2021 01:07:47	825995.8	815315	22.37302	113.97343	0	Other
HKR 812	Tug	04-AUG-2021 01:08:08	825995.8	815317	22.37302	113.97345	0	ShipXY
HKR 812	Tug	04-AUG-2021 01:08:13	825995.8	815312.9	22.37302	113.97341	0	Other
HKR 812	Tug	04-AUG-2021 01:09:17	825996.9	815313.9	22.37303	113.97342	0	ShipXY
HKR 812	Tug	04-AUG-2021 01:09:17	825995.8	815311.9	22.37302	113.9734	0	Other
HKR 812	Tug	04-AUG-2021 01:10:42	825997.4	815311.9	22.37298	113.9734	0	Other
HKR 812	Tug	04-AUG-2021 01:11:26	825996.9	815311.9	22.373	113.9734	0	ShipXY
HKR 812	Tug	04-AUG-2021 01:11:27	825991.4	815311.9	22.37298	113.9734	0	Other
HKR 812	Tug	04-AUG-2021 01:12:57	825985.8	815310.8	22.37293	113.97339	0	Other
HKR 812	Tug	04-AUG-2021 01:14:02	825984.7	815310.8	22.37292	113.97339	0	Other
HKR 812	Tug	04-AUG-2021 01:15:06	825984.7	815309.8	22.37292	113.97338	0	ShipXY
HKR 812	Tug	04-AUG-2021 01:15:52	825980.3	815306.7	22.37288	113.97335	0	Other
HKR 812	Tug	04-AUG-2021 01:16:37	825979.2	815306.7	22.37287	113.97335	0	Other
HKR 812	Tug	04-AUG-2021 01:18:46	825977	815309.8	22.37285	113.97338	0	Other
HKR 812	Tug	04-AUG-2021 01:18:47	825974.8	815311.9	22.37283	113.9734	0	Other
HKR 812	Tug	04-AUG-2021 01:19:52	825974.8	815311.9	22.37283	113.9734	0	ShipXY
HKR 812	Tug	04-AUG-2021 01:20:16	825977	815307.7	22.37285	113.97336	0	Other
HKR 812	Tug	04-AUG-2021 01:21:21	825979.2	815307.7	22.37287	113.97336	0	Other
HKR 812	Tug	04-AUG-2021 01:22:06	825979.2	815308.8	22.37287	113.97337	0	ShipXY
HKR 812	Tug	04-AUG-2021 01:25:02	825977	815308.8	22.37285	113.97337	0	ShipXY
HKR 812	Tug	04-AUG-2021 01:25:21	825977	815305.7	22.37285	113.97334	0	Other
HKR 812	Tug	04-AUG-2021 01:26:07	825977	815304.7	22.37285	113.97333	0	ShipXY
HKR 812	Tug	04-AUG-2021 01:26:51	825973.7	815301.6	22.37282	113.9733	0	Other
HKR 812	Tug	04-AUG-2021 01:27:07	825974.8	815303.6	22.37283	113.97332	0	ShipXY
HKR 812	Tug	04-AUG-2021 01:27:36	825977	815303.6	22.37285	113.97332	0	Other
HKR 812	Tug	04-AUG-2021 01:28:41	825974.8	815307.7	22.37283	113.97336	0	Other
HKR 812	Tug	04-AUG-2021 01:29:46	825974.8	815308.8	22.37283	113.97337	0	ShipXY
HKR 812	Tug	04-AUG-2021 01:30:31	825980.3	815307.7	22.37288	113.97336	0	Other
HKR 812	Tug	04-AUG-2021 01:31:16	825982.5	815307.7	22.3729	113.97336	0	Other
HKR 812	Tug	04-AUG-2021 01:32:21	825982.5	815307.7	22.3729	113.97336	0	Other
HKR 812	Tug	04-AUG-2021 01:33:27	825982.5	815308.8	22.3729	113.97337	0	ShipXY
HKR 812	Tug	04-AUG-2021 01:34:57	825980.3	815305.7	22.37288	113.97334	0	Other
HKR 812	Tug	04-AUG-2021 01:35:17	825980.3	815304.7	22.37288	113.97333	0	ShipXY
HKR 812	Tug	04-AUG-2021 01:36:02	825977	815303.6	22.37285	113.97332	0	Other
HKR 812	Tug	04-AUG-2021 01:36:46	825979.2	815304.7	22.37287	113.97333	0	ShipXY
HKR 812	Tug	04-AUG-2021 01:37:24	825974.8	815301.6	22.37283	113.9733	0	Other
HKR 812	Tug	04-AUG-2021 01:38:37	825973.7	815301.6	22.37282	113.9733	0	Other
HKR 812	Tug	04-AUG-2021 01:39:42	825969.2	815305.7	22.37277	113.97334	0	Other
HKR 812	Tug	04-AUG-2021 01:40:02	825969.2	815305.7	22.37278	113.97334	0	Other
HKR 812	Tug	04-AUG-2021 01:41:07	825969.2	815304.6	22.37278	113.97333	0	ShipXY
HKR 812	Tug	04-AUG-2021 01:43:22	825973.6	815314.9	22.37282	113.97343	0	Other
HKR 812	Tug	04-AUG-2021 01:44:06	825971.4	815313.9	22.3728	113.97342	0	ShipXY
HKR 812	Tug	04-AUG-2021 01:44:27	825977	815319.1	22.37285	113.97347	0	Other
HKR 812	Tug	04-AUG-2021 01:45:12	825974.8	815320.1	22.37283	113.97348	0	Other
HKR 812	Tug	04-AUG-2021 01:45:32	825977	815319.1	22.37285	113.97347	0	ShipXY
HKR 812	Tug	04-AUG-2021 01:46:42	825971.4	815324.2	22.3728	113.97352	0	Other
HKR 812	Tug	04-AUG-2021 01:47:02	825973.6	815324.2	22.37282	113.97352	0	Other
HKR 812	Tug	04-AUG-2021 01:48:00	825973.6	815325.2	22.37282	113.97353	0	ShipXY
HKR 812	Tug	04-AUG-2021 01:48:87	825965.9	815303.6	22.37275	113.97348	0	Other
HKR 812	Tug	04-AUG-2021 01:49:56	825971.4	815320.1	22.3728	113.97348	0	ShipXY
HKR 812	Tug	04-AUG-2021 01:50:42	825965.9	815320.1	22.37275	113.97348	0	ShipXY
HKR 812	Tug	04-AUG-2021 01:50:42	825963.7	815325.2	22.37273	113.97353	0	Other
HKR 812	Tug	04-AUG-2021 01:51:27	825965.9	815324.2	22.37275	113.97352	0	ShipXY
HKR 812	Tug	04-AUG-2021 01:51:57	825965.9	815328.3	22.37275	113.97356	0	Other

HKR 812 (Tug)

Historical Data Records (AUGUST 2021)

Vessel Name	Vessel Type	Report time	Northing	Easting	Latitude	Longitude	Knots	Source
HKR 812	Tug	04-AUG-2021 01:52:32	825963.7	815330.4	22.37273	113.97358	0	Other
HKR 812	Tug	04-AUG-2021 01:53:17	825963.7	815330.4	22.37273	113.97358	0	Other
HKR 812	Tug	04-AUG-2021 01:54:42	825968.1	815331.4	22.37277	113.97359	0	Other
HKR 812	Tug	04-AUG-2021 01:55:02	825968.1	815330.4	22.37271	113.97357	0	ShipXY
HKR 812	Tug	04-AUG-2021 01:55:27	825968.1	815332.4	22.37277	113.9736	0	Other
HKR 812	Tug	04-AUG-2021 01:58:21	825974.7	815325.2	22.37283	113.97353	0	Other
HKR 812	Tug	04-AUG-2021 01:59:27	825974.7	815325.2	22.37283	113.97353	0	ShipXY
HKR 812	Tug	04-AUG-2021 01:59:51	825977	815322.2	22.37285	113.9735	0	Other
HKR 812	Tug	04-AUG-2021 02:00:36	825977	815320.1	22.37285	113.97348	0	Other
HKR 812	Tug	04-AUG-2021 02:02:26	825979.2	815317	22.37287	113.97345	0	Other
HKR 812	Tug	04-AUG-2021 02:03:52	825982.5	815313.9	22.3729	113.97342	0	ShipXY
HKR 812	Tug	04-AUG-2021 02:05:41	825991.4	815310.9	22.37298	113.97339	0	Other
HKR 812	Tug	04-AUG-2021 02:06:00	825990.3	815309.8	22.37297	113.97338	0	ShipXY
HKR 812	Tug	04-AUG-2021 02:06:29	825990.3	815309.8	22.37297	113.97338	0	Other
HKR 812	Tug	04-AUG-2021 02:07:32	825990.3	815309.8	22.37302	113.97338	0	ShipXY
HKR 812	Tug	04-AUG-2021 02:08:18	825996.9	815311.9	22.37303	113.9734	0	ShipXY
HKR 812	Tug	04-AUG-2021 02:08:41	825999.1	815319.1	22.37305	113.97347	0	Other
HKR 812	Tug	04-AUG-2021 02:09:01	825999.1	815319.1	22.37305	113.97347	0	Other
HKR 812	Tug	04-AUG-2021 02:10:07	825999.1	815319.1	22.37305	113.97347	0	ShipXY
HKR 812	Tug	04-AUG-2021 02:10:07	825999.1	815324.2	22.37305	113.97352	0	Other
HKR 812	Tug	04-AUG-2021 02:11:58	825996.9	815327.3	22.37303	113.97355	0	ShipXY
HKR 812	Tug	04-AUG-2021 02:12:42	825995.8	815322.2	22.37302	113.9735	0	Other
HKR 812	Tug	04-AUG-2021 02:13:26	825996.9	815325.3	22.37303	113.97353	0	ShipXY
HKR 812	Tug	04-AUG-2021 02:13:47	825990.2	815320.1	22.37297	113.97348	0	Other
HKR 812	Tug	04-AUG-2021 02:15:32	825988	815319.1	22.37295	113.97345	0	Other
HKR 812	Tug	04-AUG-2021 02:15:37	825988	815319.1	22.37295	113.97347	0	ShipXY
HKR 812	Tug	04-AUG-2021 02:15:55	825986.9	815322.2	22.37294	113.9735	0	Other
HKR 812	Tug	04-AUG-2021 02:16:54	825986.9	815322.2	22.37294	113.9735	0	ShipXY
HKR 812	Tug	04-AUG-2021 02:16:58	825986.9	815322.2	22.37294	113.9735	0	Other
HKR 812	Tug	04-AUG-2021 02:19:53	825992.4	815340.7	22.37299	113.97368	0	Other
HKR 812	Tug	04-AUG-2021 02:20:22	825991.3	815340.7	22.37298	113.97368	0	Other
HKR 812	Tug	04-AUG-2021 02:20:38	825993.5	815340.7	22.373	113.97368	0	ShipXY
HKR 812	Tug	04-AUG-2021 02:21:07	825991.3	815343.8	22.37298	113.97371	0	Other
HKR 812	Tug	04-AUG-2021 02:22:37	825993.5	815344.8	22.373	113.97372	0	Other
HKR 812	Tug	04-AUG-2021 02:23:42	825993.5	815345.9	22.373	113.97373	0	Other
HKR 812	Tug	04-AUG-2021 02:24:54	825992.4	815341.7	22.37299	113.97369	0	Other
HKR 812	Tug	04-AUG-2021 02:26:16	825993.5	815345.9	22.373	113.97373	0	Other
HKR 812	Tug	04-AUG-2021 02:27:22	825993.5	815345.9	22.373	113.97373	0	ShipXY
HKR 812	Tug	04-AUG-2021 02:27:50	825994.6	815350	22.37301	113.97377	0	Other
HKR 812	Tug	04-AUG-2021 02:28:35	825992.4	815350	22.37299	113.97377	0	Other
HKR 812	Tug	04-AUG-2021 02:29:12	825988	815347.9	22.37295	113.97375	0	Other
HKR 812	Tug	04-AUG-2021 02:29:39	825992.4	815351	22.37299	113.97378	0	ShipXY
HKR 812	Tug	04-AUG-2021 02:30:12	825988	815347.9	22.37295	113.97375	0	ShipXY
HKR 812	Tug	04-AUG-2021 02:30:55	825982.5	815348.9	22.3729	113.97376	0	Other
HKR 812	Tug	04-AUG-2021 02:31:29	825983.6	815345.9	22.37291	113.97373	0	Other
HKR 812	Tug	04-AUG-2021 02:31:38	825983.6	815348.9	22.37291	113.97376	0	ShipXY
HKR 812	Tug	04-AUG-2021 02:34:42	825979.2	815340.7	22.37287	113.97371	0	Other
HKR 812	Tug	04-AUG-2021 02:34:42	825976.9	815330.4	22.37285	113.97358	0	ShipXY
HKR 812	Tug	04-AUG-2021 02:35:02	825971.4	815312.9	22.3728	113.97341	0	Other
HKR 812	Tug	04-AUG-2021 02:37:17	825977	815301.6	22.37285	113.97337	0	Other
HKR 812	Tug	04-AUG-2021 02:38:22	825977	815301.6	22.37285	113.9733	0	ShipXY
HKR 812	Tug	04-AUG-2021 02:38:42	825984.7	815303.6	22.37282	113.97332	0	Other

HKR 812 (Tug)

Historical Data Records (AUGUST 2021)

Vessel Name	Vessel Type	Report Time	Northing	Easting	Latitude	Longitude	Knots	Source
HKR 812	Tug	04-AUG-2021 06:12:07	825977	815309.8	22.37285	113.97338	0	Other
HKR 812	Tug	04-AUG-2021 06:13:15	825974.8	815308.8	22.37283	113.97337	0	Other
HKR 812	Tug	04-AUG-2021 06:15:47	825973.6	815311.9	22.37282	113.97374	0	Other
HKR 812	Tug	04-AUG-2021 06:17:58	815317	815317	22.37277	113.97455	0	Other
HKR 812	Tug	04-AUG-2021 06:19:07	825968.1	815319.1	22.37277	113.97347	0	Other
HKR 812	Tug	04-AUG-2021 06:21:21	825963.7	815322.1	22.37273	113.97375	0	Other
HKR 812	Tug	04-AUG-2021 06:23:37	825958.1	815322.4	22.37268	113.97376	0	Other
HKR 812	Tug	04-AUG-2021 06:25:48	825963.3	815322.4	22.37272	113.97376	0	Other
HKR 812	Tug	04-AUG-2021 06:29:26	825962.6	815324.2	22.37272	113.97352	0	Other
HKR 812	Tug	04-AUG-2021 06:33:02	825971.4	815329.4	22.37278	113.97357	0	Other
HKR 812	Tug	04-AUG-2021 06:36:42	825966.9	815334.5	22.37303	113.97362	0	Other
HKR 812	Tug	04-AUG-2021 06:39:37	825999.1	815339.7	22.37305	113.97367	0	Other
HKR 812	Tug	04-AUG-2021 06:40:22	826002.4	815337.6	22.37308	113.97365	0	Other
HKR 812	Tug	04-AUG-2021 06:41:27	826002.4	815342.8	22.37308	113.97377	0	Other
HKR 812	Tug	04-AUG-2021 06:44:02	826001.3	815339.7	22.37307	113.97367	0	Other
HKR 812	Tug	04-AUG-2021 06:45:07	826006.8	815337.6	22.37312	113.97365	0	Other
HKR 812	Tug	04-AUG-2021 06:47:43	826007.9	815347.9	22.37313	113.97375	0	Other
HKR 812	Tug	04-AUG-2021 06:48:47	826006.8	815356.2	22.37312	113.97383	0	Other
HKR 812	Tug	04-AUG-2021 06:51:08	826017.9	815366.5	22.37308	113.97393	0	Other
HKR 812	Tug	04-AUG-2021 06:56:07	826006.8	815365.5	22.37312	113.97392	0	Other
HKR 812	Tug	04-AUG-2021 06:59:47	826007.9	815370.6	22.37313	113.97397	0	Other
HKR 812	Tug	04-AUG-2021 07:01:37	826013.4	815371.6	22.37318	113.97398	0	Other
HKR 812	Tug	04-AUG-2021 07:05:18	826015.6	815373.7	22.3732	113.974	0	Other
HKR 812	Tug	04-AUG-2021 07:06:42	826017.9	815351.1	22.37322	113.97378	0	Other
HKR 812	Tug	04-AUG-2021 07:13:22	826019	815351.1	22.37323	113.97378	0	Other
HKR 812	Tug	04-AUG-2021 07:14:07	826019	815351.1	22.37323	113.97378	0	Other
HKR 812	Tug	04-AUG-2021 07:17:42	826021.2	815351.1	22.37325	113.97378	0	Other
HKR 812	Tug	04-AUG-2021 07:17:48	826021.2	815351.1	22.37325	113.97378	0	Other
HKR 812	Tug	04-AUG-2021 07:20:49	826011.1	815355.2	22.37315	113.97382	0	Other
HKR 812	Tug	04-AUG-2021 07:24:22	825990.2	815347.9	22.37297	113.97375	0	Other
HKR 812	Tug	04-AUG-2021 07:25:29	825988	815345.9	22.37295	113.97373	0	Other
HKR 812	Tug	04-AUG-2021 07:29:29	825988	815345.9	22.37295	113.97373	0	Other
HKR 812	Tug	04-AUG-2021 07:32:47	825995.7	815356.2	22.37302	113.97383	0	Other
HKR 812	Tug	04-AUG-2021 07:35:25	825991.3	815349	22.37298	113.97376	0	Other
HKR 812	Tug	04-AUG-2021 07:36:27	825988	815345.9	22.37295	113.97373	0	Other
HKR 812	Tug	04-AUG-2021 07:40:08	825990.2	815344.8	22.37297	113.97372	0	Other
HKR 812	Tug	04-AUG-2021 07:41:00	825991.3	815344.8	22.37298	113.97372	0	Other
HKR 812	Tug	04-AUG-2021 07:43:29	825990.2	815342.8	22.37297	113.97377	0	Other
HKR 812	Tug	04-AUG-2021 07:47:07	825988	815342.8	22.37295	113.97377	0	Other
HKR 812	Tug	04-AUG-2021 07:48:33	825990.2	815344.8	22.37297	113.97372	0	Other
HKR 812	Tug	04-AUG-2021 07:51:07	825988	815345.9	22.37295	113.97373	0	Other
HKR 812	Tug	04-AUG-2021 07:52:58	825985.8	815345.9	22.37293	113.97373	0	Other
HKR 812	Tug	04-AUG-2021 07:54:27	825984.7	815345.9	22.37292	113.97373	0	Other
HKR 812	Tug	04-AUG-2021 07:56:38	825976.9	815347.9	22.37285	113.97375	0	Other
HKR 812	Tug	04-AUG-2021 07:58:07	825974.7	815345.8	22.37283	113.97373	0	Other
HKR 812	Tug	04-AUG-2021 07:59:57	825980.2	815347.9	22.37288	113.97375	0	Other
HKR 812	Tug	04-AUG-2021 08:01:08	825980.2	815347.9	22.37288	113.97375	0	Other
HKR 812	Tug	04-AUG-2021 08:01:23	825980.2	815345.9	22.37288	113.97373	0	Other
HKR 812	Tug	04-AUG-2021 08:02:27	825980.2	815345.9	22.37288	113.97373	0	Other
HKR 812	Tug	04-AUG-2021 08:04:31	825983.6	815350	22.37291	113.97377	0	Other
HKR 812	Tug	04-AUG-2021 08:05:47	825980.2	815347.9	22.37288	113.97375	0	Other
HKR 812	Tug	04-AUG-2021 08:08:22	825982.5	815347.9	22.37297	113.97375	0	Other
HKR 812	Tug	04-AUG-2021 08:09:27	825982.5	815347.9	22.37297	113.97375	0	Other
HKR 812	Tug	04-AUG-2021 08:12:22	825982.5	815347.9	22.37297	113.97375	0	Other
HKR 812	Tug	04-AUG-2021 08:13:07	825982.5	815347.9	22.37297	113.97375	0	Other
HKR 812	Tug	04-AUG-2021 08:15:23	825995.7	815349	22.37302	113.97376	0	Other
HKR 812	Tug	04-AUG-2021 08:16:29	825995.7	815350	22.37302	113.97377	0	Other

HKR 812 (Tug)

Historical Data Records (AUGUST 2021)

Vessel Name	Vessel Type	Report Time	Northing	Easting	Latitude	Longitude	Knots	Source
HKR 812	Tug	04-AUG-2021 08:16:48	825999.1	815352.1	22.37305	113.97379	0	Other
HKR 812	Tug	04-AUG-2021 08:17:33	825999.1	815351.1	22.37305	113.97381	0	Other
HKR 812	Tug	04-AUG-2021 08:17:58	826000.2	815354.1	22.37306	113.97381	0	Other
HKR 812	Tug	04-AUG-2021 08:19:02	825998.8	815351.1	22.37302	113.97380	0	Other
HKR 812	Tug	04-AUG-2021 08:20:07	825995.7	815353.1	22.37302	113.97378	0	Other
HKR 812	Tug	04-AUG-2021 08:20:27	825988	815349	22.37295	113.97376	0	Other
HKR 812	Tug	04-AUG-2021 08:21:13	825985.8	815348.9	22.37293	113.97376	0	Other
HKR 812	Tug	04-AUG-2021 08:21:36	825988	815350	22.37295	113.97377	0	Other
HKR 812	Tug	04-AUG-2021 08:22:43	825985.8	815352	22.37293	113.97379	0	Other
HKR 812	Tug	04-AUG-2021 08:23:23	825985.8	815352	22.37293	113.97379	0	Other
HKR 812	Tug	04-AUG-2021 08:24:52	825985.8	815352	22.37293	113.97379	0	Other
HKR 812	Tug	04-AUG-2021 08:25:58	825985.8	815351	22.37293	113.97378	0	Other
HKR 812	Tug	04-AUG-2021 08:26:42	825985.8	815351.1	22.37293	113.97378	0	Other
HKR 812	Tug	04-AUG-2021 08:27:27	825985.8	815351.1	22.37293	113.97378	0	Other
HKR 812	Tug	04-AUG-2021 08:28:32	825980.2	815354.1	22.37298	113.97381	0	Other
HKR 812	Tug	04-AUG-2021 08:29:38	825980.2	815355.1	22.37298	113.97382	0	Other
HKR 812	Tug	04-AUG-2021 08:30:42	825979.1	815354.1	22.37287	113.97381	0	Other
HKR 812	Tug	04-AUG-2021 08:31:27	825979.1	815355.1	22.37287	113.97382	0	Other
HKR 812	Tug	04-AUG-2021 08:32:31	825975.8	815357.2	22.37284	113.97383	0	Other
HKR 812	Tug	04-AUG-2021 08:33:42	825976.9	815358.2	22.37285	113.97385	0	Other
HKR 812	Tug	04-AUG-2021 08:34:23	825971.4	815358.2	22.3728	113.97385	0	Other
HKR 812	Tug	04-AUG-2021 08:34:47	825976.9	815358.2	22.37285	113.97385	0	Other
HKR 812	Tug	04-AUG-2021 08:37:42	825943.7	815353	22.37255	113.9738	0	Other
HKR 812	Tug	04-AUG-2021 08:38:02	825941.5	815352	22.37253	113.97379	0	Other
HKR 812	Tug	04-AUG-2021 08:38:47	825943.7	815353	22.37255	113.97383	0.1	Other
HKR 812	Tug	04-AUG-2021 08:39:33	825930.4	815343.7	22.37243	113.97371	0	Other
HKR 812	Tug	04-AUG-2021 08:41:23	825921.6	815347.8	22.37235	113.97375	0	Other
HKR 812	Tug	04-AUG-2021 08:42:30	825921.6	815347.8	22.37235	113.97375	0	Other
HKR 812	Tug	04-AUG-2021 08:43:12	825947	815373.6	22.37258	113.974	0.1	Other
HKR 812	Tug	04-AUG-2021 08:45:22	825971.4	815366.4	22.3729	113.97393	0.1	Other
HKR 812	Tug	04-AUG-2021 08:45:48	825965.8	815373.6	22.37275	113.97374	0.1	Other
HKR 812	Tug	04-AUG-2021 08:46:53	825965.8	815390.1	22.37275	113.97416	0.1	Other
HKR 812	Tug	04-AUG-2021 08:47:38	825974.6	815414.8	22.37283	113.9744	0.8	Other
HKR 812	Tug	04-AUG-2021 08:48:42	825974.6	815414.8	22.37283	113.9744	0.8	Other
HKR 812	Tug	04-AUG-2021 08:49:47	825987.9	815450.9	22.37295	113.97475	0.8	Other
HKR 812	Tug	04-AUG-2021 08:49:48	825991.3	815497.3	22.37298	113.9752	0.8	Other
HKR 812	Tug	04-AUG-2021 08:50:33	825998.8	815533.3	22.37305	113.97555	0.8	Other
HKR 812	Tug	04-AUG-2021 08:50:52	825991.3	815497.3	22.37298	113.9752	0.8	Other
HKR 812	Tug	04-AUG-2021 08:51:18	826013.2	815577.6	22.37318	113.97598	0.8	Other
HKR 812	Tug	04-AUG-2021 08:51:37	825998.8	815533.3	22.37305	113.97555	0.8	Other
HKR 812	Tug	04-AUG-2021 08:52:22	826013.2	815576.6	22.37318	113.97597	0.8	Other
HKR 812	Tug	04-AUG-2021 08:52:43	826027.9	815642.5	22.37333	113.97661	0.8	Other
HKR 812	Tug	04-AUG-2021 08:53:28	826046.2	815683.7	22.37348	113.97701	0.8	Other
HKR 812	Tug	04-AUG-2021 08:53:47	826029.7	815643.6	22.37333	113.97667	0.8	Other
HKR 812	Tug	04-AUG-2021 08:54:32	826046.2	815682.7	22.37348	113.977	0.8	Other
HKR 812	Tug	04-AUG-2021 08:55:17	826048.4	815737.3	22.37375	113.97753	0.8	Other
HKR 812	Tug	04-AUG-2021 08:56:47	825976.9	815728.5	22.37285	113.97375	0.8	Other
HKR 812	Tug	04-AUG-2021 08:56:47	825975.8	815759.8	22.37288	113.97775	0.8	Other
HKR 812	Tug	04-AUG-2021 08:57:00	825943.7	815742.3	22.37255	113.97758	0.8	Other
HKR 812	Tug	04-AUG-2021 08:57:08	825989.9	815700	22.37215	113.97717	0.8	Other
HKR 812	Tug	04-AUG-2021 08:58:42	825677.8	815447.4	22.37015	113.97472	0	Other
HKR 812	Tug	04-AUG-2021 08:59:02	825740.2	815460.2	22.36900	113.97444	0	Other
HKR 812	Tug	04-AUG-2021 09:00:30	825707.6	815486.6	22.37042	11		

HKR 812 (Tug)

Historical Data Records (AUGUST 2021)

Vessel Name	Vessel Type	Report time	Northing	Easting	Latitude	Longitude	Knots	Source
HKR 812	Tug	04-AUG-2021 10:47:07	825316.7	814689.9	22.36688	113.96737	0	Other
HKR 812	Tug	04-AUG-2021 10:47:53	825304.6	814688.7	22.36677	113.96731	0	Other
HKR 812	Tug	04-AUG-2021 10:48:12	825310.1	814682.7	22.36682	113.9673	0	ShipXY
HKR 812	Tug	04-AUG-2021 10:48:46	825310.1	814688.9	22.36677	113.96737	0	Other
HKR 812	Tug	04-AUG-2021 10:50:47	825300.1	814687.8	22.36673	113.96735	0	Other
HKR 812	Tug	04-AUG-2021 10:51:32	825299	814690.9	22.36672	113.96738	0	Other
HKR 812	Tug	04-AUG-2021 10:51:52	825300.1	814687.8	22.36673	113.96735	0	ShipXY
HKR 812	Tug	04-AUG-2021 10:53:42	825296.8	814693	22.36677	113.9674	0	Other
HKR 812	Tug	04-AUG-2021 10:54:27	825299	814693	22.36672	113.9674	0	ShipXY
HKR 812	Tug	04-AUG-2021 10:54:27	825299	814688.9	22.36672	113.96736	0	Other
HKR 812	Tug	04-AUG-2021 10:55:12	825304.6	814684.7	22.36677	113.96732	0	Other
HKR 812	Tug	04-AUG-2021 10:55:36	825299	814689.9	22.36672	113.96737	0	ShipXY
HKR 812	Tug	04-AUG-2021 10:56:42	825310.1	814677.5	22.36682	113.96725	0	Other
HKR 812	Tug	04-AUG-2021 10:57:22	825313.4	814677.5	22.36685	113.96725	0	Other
HKR 812	Tug	04-AUG-2021 10:57:47	825310.1	814677.5	22.36682	113.96725	0	ShipXY
HKR 812	Tug	04-AUG-2021 10:58:52	825326.7	814680.7	22.36697	113.96728	0.1	Other
HKR 812	Tug	04-AUG-2021 10:59:12	825319	814679.6	22.3669	113.96727	0.1	ShipXY
HKR 812	Tug	04-AUG-2021 11:00:42	825326.7	814677.5	22.36697	113.96727	0.1	Other
HKR 812	Tug	04-AUG-2021 11:00:48	825327.8	814679.6	22.36698	113.96727	0.1	ShipXY
HKR 812	Tug	04-AUG-2021 11:01:02	825326.7	814677.5	22.36697	113.96725	0.1	Other
HKR 812	Tug	04-AUG-2021 11:01:47	825326.7	814677.5	22.36697	113.96725	0.1	ShipXY
HKR 812	Tug	04-AUG-2021 11:02:32	825302.3	814677.5	22.36675	113.96725	0.1	Other
HKR 812	Tug	04-AUG-2021 11:02:52	825324.5	814674.5	22.36695	113.96722	0.1	ShipXY
HKR 812	Tug	04-AUG-2021 11:03:17	825300.1	814677.5	22.36673	113.96725	0.1	Other
HKR 812	Tug	04-AUG-2021 11:04:42	825305.7	814680.6	22.36678	113.96728	0.1	Other
HKR 812	Tug	04-AUG-2021 11:05:27	825310.1	814685.7	22.36682	113.96731	0.1	ShipXY
HKR 812	Tug	04-AUG-2021 11:05:28	825305.7	814679.6	22.36678	113.96727	0.1	ShipXY
HKR 812	Tug	04-AUG-2021 11:06:12	825311.2	814684.8	22.36683	113.96732	0.1	Other
HKR 812	Tug	04-AUG-2021 11:06:32	825310.1	814682.7	22.36682	113.9673	0.1	ShipXY
HKR 812	Tug	04-AUG-2021 11:07:43	825313.4	814684.8	22.36685	113.96732	0.1	Other
HKR 812	Tug	04-AUG-2021 11:08:23	825311.2	814684.8	22.36683	113.96732	0.1	Other
HKR 812	Tug	04-AUG-2021 11:09:07	825313.4	814684.8	22.36685	113.96732	0.1	ShipXY
HKR 812	Tug	04-AUG-2021 11:09:08	825307.9	814683.7	22.3668	113.96731	0.1	Other
HKR 812	Tug	04-AUG-2021 11:10:13	825307.9	814682.7	22.3668	113.9673	0.1	ShipXY
HKR 812	Tug	04-AUG-2021 11:10:38	825305.7	814680.6	22.36678	113.96728	0.1	Other
HKR 812	Tug	04-AUG-2021 11:11:43	825307.9	814679.6	22.3668	113.96727	0.1	ShipXY
HKR 812	Tug	04-AUG-2021 11:12:47	825307.9	814679.6	22.3668	113.96727	0.1	ShipXY
HKR 812	Tug	04-AUG-2021 11:12:48	825302.3	814679.6	22.36675	113.96727	0.1	Other
HKR 812	Tug	04-AUG-2021 11:13:33	825302.3	814679.6	22.36675	113.96727	0	Other
HKR 812	Tug	04-AUG-2021 11:13:33	825304.6	814679.6	22.36677	113.96727	0	ShipXY
HKR 812	Tug	04-AUG-2021 11:14:47	825302.3	814679.6	22.36675	113.96727	0	ShipXY
HKR 812	Tug	04-AUG-2021 11:15:43	825304.6	814675.5	22.36677	113.96723	0	Other
HKR 812	Tug	04-AUG-2021 11:16:27	825304.6	814674.5	22.36677	113.96722	0	ShipXY
HKR 812	Tug	04-AUG-2021 11:16:28	825304.6	814677.5	22.36677	113.96725	0	Other
HKR 812	Tug	04-AUG-2021 11:17:13	825305.7	814677.5	22.36678	113.96725	0	Other
HKR 812	Tug	04-AUG-2021 11:18:18	825305.7	814677.5	22.36678	113.96725	0	ShipXY
HKR 812	Tug	04-AUG-2021 11:18:43	825311.2	814675.5	22.36683	113.96723	0.1	Other
HKR 812	Tug	04-AUG-2021 11:19:23	825313.4	814675.5	22.36685	113.96723	0	Other
HKR 812	Tug	04-AUG-2021 11:19:47	825311.2	814675.5	22.36682	113.96723	0.1	ShipXY
HKR 812	Tug	04-AUG-2021 11:23:03	825302.3	814675.5	22.36675	113.96723	0	Other
HKR 812	Tug	04-AUG-2021 11:23:28	825310.1	814677.5	22.36682	113.96725	0	ShipXY
HKR 812	Tug	04-AUG-2021 11:26:42	825305.7	814675.5	22.36678	113.96723	0	Other
HKR 812	Tug	04-AUG-2021 11:27:05	825310.1	814675.5	22.36682	113.96723	0.1	Other
HKR 812	Tug	04-AUG-2021 11:29:42	825311.2	814658.9	22.36683	113.96704	0.1	Other
HKR 812	Tug	04-AUG-2021 11:30:22	825310.1	814658	22.36682	113.96706	0.1	Other
HKR 812	Tug	04-AUG-2021 11:30:48	825311.2	814654.9	22.36683	113.96703	0.1	ShipXY
HKR 812	Tug	04-AUG-2021 11:31:00	825311.2	814654.9	22.36683	113.96703	0.1	ShipXY
HKR 812	Tug	04-AUG-2021 11:31:52	825299.1	814639.4	22.36672	113.96688	0.1	Other

HKR 812 (Tug)

Historical Data Records (AUGUST 2021)

Vessel Name	Vessel Type	Report time	Northing	Easting	Latitude	Longitude	Knots	Source
HKR 812	Tug	04-AUG-2021 11:32:37	825252.6	814617.7	22.36663	113.96667	0.1	Other
HKR 812	Tug	04-AUG-2021 11:33:42	825164	814592.9	22.36655	113.96643	0.1	Other
HKR 812	Tug	04-AUG-2021 11:34:27	825200.6	814602	22.36683	113.96652	0.1	ShipXY
HKR 812	Tug	04-AUG-2021 11:34:57	825164	814571	22.36647	113.96628	0	Other
HKR 812	Tug	04-AUG-2021 11:35:07	825116.6	814584.6	22.36507	113.96635	0.1	ShipXY
HKR 812	Tug	04-AUG-2021 11:35:32	824972.5	814556.6	22.36377	113.96608	0	Other
HKR 812	Tug	04-AUG-2021 11:36:37	824972.5	814556.6	22.36377	113.96608	0	ShipXY
HKR 812	Tug	04-AUG-2021 11:37:42	824707	814408.9	22.36137	113.96465	0	Other
HKR 812	Tug	04-AUG-2021 11:38:28	824751.2	814438.8	22.36177	113.96492	0	ShipXY
HKR 812	Tug	04-AUG-2021 11:39:12	824481.2	814295.3	22.35937	113.96355	0	Other
HKR 812	Tug	04-AUG-2021 11:40:18	824481.2	814295.3	22.35937	113.96355	0	ShipXY
HKR 812	Tug	04-AUG-2021 11:40:42	824306.5	814114.8	22.35775	113.9618	0.3	Other
HKR 812	Tug	04-AUG-2021 11:41:03	824372.8	814221	22.35835	113.96283	0.3	ShipXY
HKR 812	Tug	04-AUG-2021 11:41:22	824254.6	814024.1	22.35728	113.96092	0.3	Other
HKR 812	Tug	04-AUG-2021 11:43:23	824115.4	813813.7	22.35602	113.95888	5.2	Other
HKR 812	Tug	04-AUG-2021 11:42:56	824238	813987	22.35713	113.96056	5.2	ShipXY
HKR 812	Tug	04-AUG-2021 11:43:57	824115.4	813813.7	22.35602	113.95888	5.2	ShipXY
HKR 812	Tug	04-AUG-2021 11:44:43	823895.4	813576.5	22.35403	113.95658	5.2	Other
HKR 812	Tug	04-AUG-2021 11:45:47	823895.4	813576.5	22.35403	113.95658	5.2	ShipXY
HKR 812	Tug	04-AUG-2021 11:45:48	823769	813422.9	22.35337	113.95509	5.2	Other
HKR 812	Tug	04-AUG-2021 11:46:52	823822.5	813424	22.35337	113.9551	5.2	ShipXY
HKR 812	Tug	04-AUG-2021 11:48:23	823815	813225.1	22.3533	113.95317	5.2	ShipXY
HKR 812	Tug	04-AUG-2021 11:48:23	823784.3	813074.7	22.35302	113.95171	0	Other
HKR 812	Tug	04-AUG-2021 11:49:27	823784.3	813073.7	22.35302	113.95171	0	ShipXY
HKR 812	Tug	04-AUG-2021 11:49:28	823769	812922.2	22.35288	113.95023	0	Other
HKR 812	Tug	04-AUG-2021 11:50:37	823769	812922.2	22.35288	113.95023	0	ShipXY
HKR 812	Tug	04-AUG-2021 11:52:23	823807.2	812548.4	22.35322	113.9466	0	Other
HKR 812	Tug	04-AUG-2021 11:53:28	823807.2	812548.4	22.35322	113.9466	0	ShipXY
HKR 812	Tug	04-AUG-2021 11:53:53	823780.9	812349.5	22.35298	113.94467	0	Other
HKR 812	Tug	04-AUG-2021 11:54:57	823780.9	812349.5	22.35298	113.94467	0	ShipXY
HKR 812	Tug	04-AUG-2021 11:55:43	823846.6	812128.2	22.35357	113.94252	0	Other
HKR 812	Tug	04-AUG-2021 11:57:13	823869.9	812073.6	22.35378	113.94199	4.3	ShipXY
HKR 812	Tug	04-AUG-2021 11:57:33	823935.5	811902.7	22.35437	113.94033	4.2	Other
HKR 812	Tug	04-AUG-2021 11:58:46	823935.5	811902.7	22.35437	113.94033	4.2	ShipXY
HKR 812	Tug	04-AUG-2021 11:59:22	823964.5	811810.1	22.35463	113.93943	4.2	ShipXY
HKR 812	Tug	04-AUG-2021 11:59:22	823994.6	811674.2	22.3549	113.93811	4.2	Other
HKR 812	Tug	04-AUG-2021 12:00:28	824025.8	811539.3	22.35518	113.9368	4.2	Other
HKR 812	Tug	04-AUG-2021 12:00:58	824003.5	811632	22.35498	113.9377	4.2	ShipXY
HKR 812	Tug	04-AUG-2021 12:01:32	824025.8	811539.3	22.35518	113.9368	4.2	ShipXY
HKR 812	Tug	04-AUG-2021 12:03:02	824202.3	811252.2	22.35677	113.93401	4.2	Other
HKR 812	Tug	04-AUG-2021 12:03:56	824183.5	811294.4	22.3566	113.93442	4.2	ShipXY
HKR 812	Tug	04-AUG-2021 12:04:00	824202.3	811253.2	22.35677	113.93402	4.2	ShipXY
HKR 812	Tug	04-AUG-2021 12:05:12	824235.8	811114.2	22.35707	113.93267	4.2	ShipXY
HKR 812	Tug	04-AUG-2021 12:06:22	824319.3	810844.5	22.35782	113.93005	4.2	Other
HKR 812	Tug	04-AUG-2021 12:07:28	824319.3	810844.5	22.35782	113.93005	4.2	ShipXY
HKR 812	Tug	04-AUG-2021 12:07:47	824319.3	810844.5	22.35782	113.93005	4.2	ShipXY
HKR 812	Tug	04-AUG-2021 12:08:52	824391.5	810677.7	22.35847	113.92843	4.2	Other
HKR 812	Tug	04-AUG-2021 12:09:06	824391.5	810677.7	22.35847	113.92843	4.2	ShipXY
HKR 812	Tug	04-AUG-2021 12:10:22	824463.8	810494.5	22.35912	113.92665	0.1	ShipXY
HKR 812	Tug	04-AUG-2021 12:10:43	824563.7	810340.2	22.36002	113.92515	4	Other
HKR 812	Tug	04-AUG-2021 12:11:45	824522.6					

HKR 812 (Tug)

Historical Data Records (AUGUST 2021)

Vessel Name	Vessel Type	Report Time	Northing	Easting	Latitude	Longitude	Knots	Source
HKR 812	Tug	04-AUG-2021 17:36:43	830955.7	808928	22.4172	113.9113	0	Other
HKR 812	Tug	04-AUG-2021 17:49:08	830964.5	808922.1	22.4178	113.9113	0	ShipXY
HKR 812	Tug	04-AUG-2021 18:01:38	830966.7	808930.1	22.4182	113.9113	0	ShipXY
HKR 812	Tug	04-AUG-2021 18:14:08	830955.7	808927	22.4177	113.9113	0	ShipXY
HKR 812	Tug	04-AUG-2021 18:28:23	830955.7	808927	22.4177	113.9113	0.1	ShipXY
HKR 812	Tug	04-AUG-2021 18:43:23	830956.8	808928	22.4173	113.9113	0	ShipXY
HKR 812	Tug	04-AUG-2021 18:57:36	830956.8	808927	22.4173	113.9113	0.1	ShipXY
HKR 812	Tug	04-AUG-2021 19:16:03	830956.8	808928	22.4173	113.9113	0	ShipXY
HKR 812	Tug	04-AUG-2021 19:28:08	830955.5	808927	22.4177	113.9113	0	ShipXY
HKR 812	Tug	04-AUG-2021 19:43:43	830955.5	808928	22.4177	113.9113	0	ShipXY
HKR 812	Tug	04-AUG-2021 19:55:18	830955.5	808927	22.4177	113.9113	0	ShipXY
HKR 812	Tug	04-AUG-2021 20:07:23	830947.9	808922.8	22.41765	113.91128	0	ShipXY
HKR 812	Tug	04-AUG-2021 20:20:58	830950.1	808924.9	22.41767	113.91113	0	ShipXY
HKR 812	Tug	04-AUG-2021 20:25:43	830950.1	808928	22.41767	113.91133	0.1	ShipXY
HKR 812	Tug	04-AUG-2021 20:37:21	830951.2	808928	22.41768	113.91133	0.1	ShipXY
HKR 812	Tug	04-AUG-2021 20:39:18	830947.9	808921.8	22.41765	113.91127	0.1	ShipXY
HKR 812	Tug	04-AUG-2021 20:51:23	830951.2	808924.9	22.41768	113.91113	0	ShipXY
HKR 812	Tug	04-AUG-2021 21:04:13	830950.1	808921.8	22.41767	113.91127	0.1	ShipXY
HKR 812	Tug	04-AUG-2021 21:16:43	830950.1	808924.9	22.41767	113.91113	0	ShipXY
HKR 812	Tug	04-AUG-2021 21:31:43	830951.2	808928	22.41768	113.91133	0.1	ShipXY
HKR 812	Tug	04-AUG-2021 21:43:48	830951.2	808928	22.41768	113.91133	0.1	ShipXY
HKR 812	Tug	04-AUG-2021 22:01:23	830951.2	808928	22.41768	113.91133	0	ShipXY
HKR 812	Tug	04-AUG-2021 22:07:18	830953.5	808930.1	22.4177	113.91135	5.9	ShipXY
HKR 812	Tug	04-AUG-2021 22:21:58	830955.7	808932.1	22.41772	113.91137	0	ShipXY
HKR 812	Tug	04-AUG-2021 22:34:03	830951.2	808930.1	22.41768	113.91135	0.2	ShipXY
HKR 812	Tug	04-AUG-2021 22:38:04	830951.2	808928	22.41768	113.91133	0.2	ShipXY
HKR 812	Tug	04-AUG-2021 22:50:33	830955.5	808927	22.4177	113.91132	0.2	ShipXY
HKR 812	Tug	04-AUG-2021 22:57:08	830950.1	808922.8	22.41767	113.91128	0.2	ShipXY
HKR 812	Tug	04-AUG-2021 23:03:03	830951.3	808922.8	22.41768	113.91128	0.2	ShipXY
HKR 812	Tug	04-AUG-2021 23:42:23	830955.7	808922.9	22.41772	113.91128	0.2	ShipXY
HKR 812	Tug	04-AUG-2021 00:00:28	830956.8	808927	22.4173	113.91132	0.2	ShipXY
HKR 812	Tug	04-AUG-2021 00:02:01	830956.8	808930.1	22.4173	113.91135	0.1	ShipXY
HKR 812	Tug	04-AUG-2021 00:26:53	830955.7	808928	22.41772	113.91133	0	ShipXY
HKR 812	Tug	04-AUG-2021 00:55:03	830955.7	808927	22.41772	113.91132	0.1	ShipXY
HKR 812	Tug	04-AUG-2021 01:24:20	830944.6	808921.8	22.41762	113.91127	0.1	ShipXY
HKR 812	Tug	04-AUG-2021 01:37:18	830945.7	808921.8	22.41763	113.91127	0.1	ShipXY
HKR 812	Tug	04-AUG-2021 01:57:06	830951.3	808919.8	22.41768	113.91125	0	ShipXY
HKR 812	Tug	04-AUG-2021 02:27:27	830950.1	808927	22.41767	113.91132	0	ShipXY
HKR 812	Tug	04-AUG-2021 02:55:28	830959	808930.1	22.41775	113.91135	0.1	ShipXY
HKR 812	Tug	04-AUG-2021 03:00:38	830956.8	808933.2	22.41773	113.91138	0.1	ShipXY
HKR 812	Tug	04-AUG-2021 03:12:43	830953.4	808938.3	22.4177	113.91143	0	ShipXY
HKR 812	Tug	04-AUG-2021 03:22:09	830952.3	808938.3	22.41769	113.91143	0	ShipXY
HKR 812	Tug	04-AUG-2021 03:33:38	830951.7	808927	22.41772	113.91132	0	ShipXY
HKR 812	Tug	04-AUG-2021 03:40:58	830956.8	808924.9	22.41773	113.91133	0.1	ShipXY
HKR 812	Tug	04-AUG-2021 03:50:28	830956.8	808927	22.41773	113.91132	0.1	ShipXY
HKR 812	Tug	04-AUG-2021 03:56:43	830953.5	808928	22.4177	113.91133	0	ShipXY
HKR 812	Tug	04-AUG-2021 04:04:23	830956.8	808927	22.41773	113.91132	0	ShipXY
HKR 812	Tug	04-AUG-2021 04:17:38	830950.1	808924.9	22.41767	113.91113	0	ShipXY
HKR 812	Tug	04-AUG-2021 04:29:43	830951.2	808928	22.41768	113.91133	0.1	ShipXY
HKR 812	Tug	04-AUG-2021 04:35:13	830950.1	808930.1	22.41767	113.91135	0	ShipXY
HKR 812	Tug	04-AUG-2021 04:52:48	830949.4	808664.5	22.41807	113.90877	0.5	ShipXY
HKR 812	Tug	04-AUG-2021 04:55:31	830955.7	808232.5	22.415	113.90458	0.5	ShipXY
HKR 812	Tug	04-AUG-2021 04:58:50	830031.1	807638.3	22.40935	113.89682	0.5	ShipXY
HKR 812	Tug	04-AUG-2021 05:00:00	830968.1	807610.3	22.4086	113.89655	0.5	ShipXY
HKR 812	Tug	04-AUG-2021 05:02:43	828892.6	807740.2	22.39907	113.89983	0.5	ShipXY
HKR 812	Tug	04-AUG-2021 05:03:10	828790.7	807754.4	22.39815	113.89997	0.5	ShipXY
HKR 812	Tug	04-AUG-2021 05:04:19	828117.2	807841.7	22.39207	113.90083	9.8	Other
HKR 812	Tug	04-AUG-2021 05:05:30	827791.6	807876.1	22.38913	113.90117	9.8	ShipXY
HKR 812	Tug	04-AUG-2021 05:10:10	826355.5	808415.2	22.37617	113.90643	9.8	Other

HKR 812 (Tug)

Historical Data Records (AUGUST 2021)

Vessel Name	Vessel Type	Report Time	Northing	Easting	Latitude	Longitude	Knots	Source
HKR 812	Tug	05-AUG-2021 05:11:14	826355.5	808415.2	22.37617	113.90643	9.8	ShipXY
HKR 812	Tug	05-AUG-2021 05:16:28	825028.1	809450	22.3642	113.9165	4	ShipXY
HKR 812	Tug	05-AUG-2021 05:19:21	824484.1	810262.8	22.3593	113.9244	10.9	ShipXY
HKR 812	Tug	05-AUG-2021 05:21:11	824213.1	810496	22.3581	113.9267	10.9	ShipXY
HKR 812	Tug	05-AUG-2021 05:21:11	824213.1	810389.2	22.35703	113.93	10.9	ShipXY
HKR 812	Tug	05-AUG-2021 05:22:16	824174.7	811206.8	22.3562	113.93357	10.9	ShipXY
HKR 812	Tug	05-AUG-2021 05:23:46	824018.3	812074.9	22.35512	113.942	10.9	Other
HKR 812	Tug	05-AUG-2021 05:24:51	824018.3	812074.9	22.35512	113.942	10.9	ShipXY
HKR 812	Tug	05-AUG-2021 05:24:51	823976.8	812438.4	22.35475	113.94553	10.9	Other
HKR 812	Tug	05-AUG-2021 05:25:56	823976.8	812438.4	22.35475	113.94553	10.9	ShipXY
HKR 812	Tug	05-AUG-2021 05:26:21	823887.5	812927.6	22.35395	113.95028	10.9	Other
HKR 812	Tug	05-AUG-2021 05:27:26	823811.6	813285.9	22.35327	113.95376	10.9	Other
HKR 812	Tug	05-AUG-2021 05:28:12	823828.4	813176.8	22.35342	113.95237	10.9	ShipXY
HKR 812	Tug	05-AUG-2021 05:29:36	823790.1	813638.2	22.35308	113.95718	10.9	ShipXY
HKR 812	Tug	05-AUG-2021 05:30:01	823666.9	814123.4	22.35378	113.96189	10.9	Other
HKR 812	Tug	05-AUG-2021 05:31:06	823990.4	814457.3	22.3540	113.96513	10.9	Other
HKR 812	Tug	05-AUG-2021 05:31:50	823943	814358.4	22.35447	113.96417	10.9	ShipXY
HKR 812	Tug	05-AUG-2021 05:32:11	823990.4	814457.3	22.3549	113.96513	10.9	ShipXY
HKR 812	Tug	05-AUG-2021 05:32:33	824219.1	814875.8	22.35697	113.96919	10.7	Other
HKR 812	Tug	05-AUG-2021 05:33:42	824219.1	814875.8	22.35697	113.96919	10.7	ShipXY
HKR 812	Tug	05-AUG-2021 05:35:32	824649.8	815154	22.36073	113.97372	10.7	ShipXY
HKR 812	Tug	05-AUG-2021 05:35:50	825035.4	815556.8	22.36435	113.97579	10.7	Other
HKR 812	Tug	05-AUG-2021 05:36:55	825035.4	815556.8	22.36435	113.97579	10.7	ShipXY
HKR 812	Tug	05-AUG-2021 05:37:20	825459.4	816098.8	22.36818	113.9763	10.7	Other
HKR 812	Tug	05-AUG-2021 05:38:25	825724.2	815547.4	22.37057	113.9769	0	Other
HKR 812	Tug	05-AUG-2021 05:39:30	825827.4	815385.8	22.3715	113.97412	0	Other
HKR 812	Tug	05-AUG-2021 05:39:30	825724.2	815496.3	22.37057	113.97568	0	ShipXY
HKR 812	Tug	05-AUG-2021 05:40:35	825827.4	815385.8	22.3715	113.97412	0	ShipXY
HKR 812	Tug	05-AUG-2021 05:42:54	826021.5	815138.9	22.37325	113.97172	0	ShipXY
HKR 812	Tug	05-AUG-2021 05:45:01	826317.1	815011.6	22.37605	113.97048	0	ShipXY
HKR 812	Tug	05-AUG-2021 05:46:50	826636	815176.8	22.3788	113.97208	0	Other
HKR 812	Tug	05-AUG-2021 05:46:51	826555.5	815011.5	22.37808	113.97067	0	ShipXY
HKR 812	Tug	05-AUG-2021 05:47:05	826555.5	815212.9	22.37898	113.97243	5.1	Other
HKR 812	Tug	05-AUG-2021 05:47:55	826636	815176.8	22.3788	113.97208	0	ShipXY
HKR 812	Tug	05-AUG-2021 05:48:40	826696.8	815274.7	22.3795	113.97303	5.1	ShipXY
HKR 812	Tug	05-AUG-2021 05:49:25	826812.9	815396.4	22.3804	113.97421	5.1	Other
HKR 812	Tug	05-AUG-2021 05:50:11	826796.3	815387.1	22.38025	113.97412	5.1	ShipXY
HKR 812	Tug	05-AUG-2021 05:51:35	826812.9	815398.5	22.38048	113.97413	5.1	ShipXY
HKR 812	Tug	05-AUG-2021 05:52:21	826831.7	815398.5	22.38057	113.97423	5.1	ShipXY
HKR 812	Tug	05-AUG-2021 05:53:05	826829.5	815397.5	22.38055	113.97422	5.1	ShipXY
HKR 812	Tug	05-AUG-2021 05:53:05	826831.7	815396.4	22.38057	113.97421	5.1	Other
HKR 812	Tug	05-AUG-2021 05:56:45	826831.7	815396.4	22.38057	113.97421	5.1	Other
HKR 812	Tug	05-AUG-2021 05:57:33	826831.7	815396.4	22.38057	113.97421	5.1	ShipXY
HKR 812	Tug	05-AUG-2021 05:59:41	826831.7	815395.4	22.38057	113.9742	5.1	ShipXY
HKR 812	Tug	05-AUG-2021 06:01:11	826829.5	815393.3	22.38055	113.97418	5.1	ShipXY
HKR 812	Tug	05-AUG-2021 06:01:30	826827.3	815394.4	22.38053	113.97419	5.1	Other
HKR 812	Tug	05-AUG-2021 06:02:35	826827.3	815393.3	22.38053	113.97418	5.1	ShipXY
HKR 812	Tug	05-AUG-2021 06:03:00	826826.2	815396.4	22.38052	113.97421	0	Other
HKR 812	Tug	05-AUG-2021 06:03:16	826826.2	815396.4	22.38052	113.97421	0	ShipXY
HKR 812	Tug	05-AUG-2021 06:06:16						

HKR 812 (Tug)

Historical Data Records (AUGUST 2021)

Vessel Name	Vessel Type	Report Time	Northing	Easting	Latitude	Longitude	Knots	Source
HKR 812	Tug	06-AUG-2021 05:19:17	830944.6	808921.8	22.41762	113.91127	0	ShipXY
HKR 812	Tug	06-AUG-2021 05:34:42	830945.7	808928	22.41763	113.91133	0	ShipXY
HKR 812	Tug	06-AUG-2021 05:36:29	830945.7	808930	22.41763	113.91135	0	ShipXY
HKR 812	Tug	06-AUG-2021 05:48:33	830945.7	808917.7	22.41763	113.91127	0	ShipXY
HKR 812	Tug	06-AUG-2021 05:51:57	830945.7	808917.7	22.41763	113.91123	0.4	ShipXY
HKR 812	Tug	06-AUG-2021 06:04:02	830944.6	808917.7	22.41762	113.91123	0	ShipXY
HKR 812	Tug	06-AUG-2021 06:17:38	830947.9	808922.8	22.41765	113.91128	0	ShipXY
HKR 812	Tug	06-AUG-2021 06:25:26	830951.3	808921.8	22.41768	113.91127	0	ShipXY
HKR 812	Tug	06-AUG-2021 07:04:13	830950.1	808919.8	22.41767	113.91125	0	ShipXY
HKR 812	Tug	06-AUG-2021 07:16:18	830951.3	808922.8	22.41767	113.91128	0	ShipXY
HKR 812	Tug	06-AUG-2021 07:28:03	830945.7	808922.8	22.41763	113.91128	0	ShipXY
HKR 812	Tug	06-AUG-2021 07:51:53	830944.6	808919.7	22.41762	113.91125	0	ShipXY
HKR 812	Tug	06-AUG-2021 08:05:28	830951.2	808927	22.41768	113.91132	3.6	ShipXY
HKR 812	Tug	06-AUG-2021 08:14:01	830950.1	808922.8	22.41767	113.91128	5.4	ShipXY
HKR 812	Tug	06-AUG-2021 08:18:38	830951.3	808924.9	22.41777	113.91113	0	ShipXY
HKR 812	Tug	06-AUG-2021 08:24:26	830950.1	808927	22.41767	113.91132	0	ShipXY
HKR 812	Tug	06-AUG-2021 08:32:13	830950.1	808927	22.41767	113.91132	0	ShipXY
HKR 812	Tug	06-AUG-2021 08:34:52	830953.5	808927	22.41777	113.91132	0	ShipXY
HKR 812	Tug	06-AUG-2021 08:55:18	830950.1	808922.8	22.41767	113.91128	0	ShipXY
HKR 812	Tug	06-AUG-2021 08:56:04	830947.9	808924.9	22.41765	113.91113	0	ShipXY
HKR 812	Tug	06-AUG-2021 09:05:58	830945.7	808927	22.41763	113.91132	0	ShipXY
HKR 812	Tug	06-AUG-2021 09:22:28	830947.9	808922.8	22.41765	113.91128	0.1	ShipXY
HKR 812	Tug	06-AUG-2021 09:29:16	830947.9	808924.9	22.41765	113.91113	0	ShipXY
HKR 812	Tug	06-AUG-2021 09:52:53	830940.2	808926.9	22.41758	113.91132	0	ShipXY
HKR 812	Tug	06-AUG-2021 10:02:26	830936.9	808922.8	22.41755	113.91128	0.1	ShipXY
HKR 812	Tug	06-AUG-2021 10:25:53	830936.8	808926.9	22.41755	113.91132	7.1	ShipXY
HKR 812	Tug	06-AUG-2021 10:44:13	830940.2	808930	22.41758	113.91135	0.1	ShipXY
HKR 812	Tug	06-AUG-2021 10:46:12	830940.2	808930	22.41758	113.91135	0	ShipXY
HKR 812	Tug	06-AUG-2021 10:58:33	830945.7	808930	22.41763	113.91135	0	ShipXY
HKR 812	Tug	06-AUG-2021 11:14:39	830947.9	808932.1	22.41765	113.91137	0.1	ShipXY
HKR 812	Tug	06-AUG-2021 11:26:14	830950.1	808924.9	22.41767	113.91113	0	ShipXY
HKR 812	Tug	06-AUG-2021 11:38:33	830947.9	808924.9	22.41765	113.91132	0	ShipXY
HKR 812	Tug	06-AUG-2021 11:57:53	830947.9	808924.9	22.41765	113.91113	0.2	ShipXY
HKR 812	Tug	06-AUG-2021 12:11:08	830950.1	808927	22.41767	113.91132	0	ShipXY
HKR 812	Tug	06-AUG-2021 12:33:08	830953.4	808933.1	22.41777	113.91138	0	ShipXY
HKR 812	Tug	06-AUG-2021 12:41:53	830947.9	808930	22.41765	113.91135	0.4	ShipXY
HKR 812	Tug	06-AUG-2021 12:45:33	830947.9	808928	22.41765	113.91133	0.4	ShipXY
HKR 812	Tug	06-AUG-2021 12:51:29	830947.9	808927	22.41765	113.91132	0	ShipXY
HKR 812	Tug	06-AUG-2021 12:55:08	830945.7	808924.9	22.41763	113.91113	7.7	ShipXY
HKR 812	Tug	06-AUG-2021 12:56:14	830945.7	808927	22.41763	113.91132	7.7	ShipXY
HKR 812	Tug	06-AUG-2021 13:08:18	830947.9	808928	22.41765	113.91133	0	ShipXY
HKR 812	Tug	06-AUG-2021 13:09:48	830945.7	808928	22.41763	113.91133	0.5	ShipXY
HKR 812	Tug	06-AUG-2021 13:18:33	830940.2	808924.9	22.41758	113.91113	8.7	ShipXY
HKR 812	Tug	06-AUG-2021 13:19:18	830939.1	808922.8	22.41757	113.91128	8.7	ShipXY
HKR 812	Tug	06-AUG-2021 13:21:53	830940.2	808922.8	22.41758	113.91128	8.7	ShipXY
HKR 812	Tug	06-AUG-2021 13:35:29	830940.2	808926.9	22.41758	113.91132	0	ShipXY
HKR 812	Tug	06-AUG-2021 13:47:53	830939.1	808922.8	22.41757	113.91128	0	ShipXY
HKR 812	Tug	06-AUG-2021 14:01:09	830940.2	808926.9	22.41758	113.91132	0	ShipXY
HKR 812	Tug	06-AUG-2021 14:07:23	830942.4	808929	22.41761	113.91134	0	ShipXY
HKR 812	Tug	06-AUG-2021 14:16:34	830944.6	808932.1	22.41762	113.91137	0.2	ShipXY
HKR 812	Tug	06-AUG-2021 14:17:22	830944.6	808932.1	22.41762	113.91137	0.2	ShipXY
HKR 812	Tug	06-AUG-2021 14:22:12	830944.6	808932.1	22.41762	113.91137	0.2	ShipXY
HKR 812	Tug	06-AUG-2021 14:41:29	830942.4	808928	22.4176	113.91133	0	ShipXY
HKR 812	Tug	06-AUG-2021 14:52:07	830951.2	808932.1	22.41768	113.91137	0	ShipXY
HKR 812	Tug	06-AUG-2021 15:22:54	830953.4	808937.9	22.41777	113.91142	0	ShipXY
HKR 812	Tug	06-AUG-2021 15:58:13	830951.2	808932.1	22.41768	113.91137	0	ShipXY
HKR 812	Tug	06-AUG-2021 16:08:14	830956.8	808927	22.41773	113.91132	3.9	ShipXY
HKR 812	Tug	06-AUG-2021 16:55:39	830933.5	808917.7	22.41752	113.91123	0	ShipXY
HKR 812	Tug	06-AUG-2021 17:26:24	830955.7	808927	22.41772	113.91132	0.1	ShipXY

HKR 812 (Tug)

Historical Data Records (AUGUST 2021)

Vessel Name	Vessel Type	Report Time	Northing	Easting	Latitude	Longitude	Knots	Source
HKR 812	Tug	06-AUG-2021 17:39:12	830962.3	808923.9	22.41778	113.91129	0.1	ShipXY
HKR 812	Tug	06-AUG-2021 18:00:34	830955.7	808919.8	22.41772	113.91125	0.1	ShipXY
HKR 812	Tug	06-AUG-2021 18:01:12	830956.8	808919.8	22.41773	113.91125	0.1	ShipXY
HKR 812	Tug	06-AUG-2021 18:23:13	830951.3	808917.7	22.41773	113.91123	0.1	ShipXY
HKR 812	Tug	06-AUG-2021 18:50:49	830955.7	808921.8	22.41772	113.91127	0	ShipXY
HKR 812	Tug	06-AUG-2021 19:02:54	830955.7	808922.9	22.41772	113.91128	0	ShipXY
HKR 812	Tug	06-AUG-2021 19:12:22	830956.8	808923.9	22.41773	113.91129	0	ShipXY
HKR 812	Tug	06-AUG-2021 19:27:24	830951.3	808922.8	22.41768	113.91128	0	ShipXY
HKR 812	Tug	06-AUG-2021 19:50:33	830950.1	808924.9	22.41767	113.91113	0	ShipXY
HKR 812	Tug	06-AUG-2021 19:56:18	830947.9	808919.8	22.41768	113.91127	0	ShipXY
HKR 812	Tug	06-AUG-2021 20:26:09	830950.1	808921.8	22.41767	113.91127	0.1	ShipXY
HKR 812	Tug	06-AUG-2021 20:39:19	830951.3	808919.8	22.41768	113.91125	0.1	ShipXY
HKR 812	Tug	06-AUG-2021 20:52:53	830953.5	808922.8	22.41768	113.91128	0.1	ShipXY
HKR 812	Tug	06-AUG-2021 21:06:28	830953.5	808919.8	22.41777	113.91125	0.1	ShipXY
HKR 812	Tug	06-AUG-2021 21:21:28	830955.7	808919.8	22.41772	113.91125	0	ShipXY
HKR 812	Tug	06-AUG-2021 21:24:48	830953.5	808921.8	22.41768	113.91127	0.1	ShipXY
HKR 812	Tug	06-AUG-2021 21:28:17	830953.5	808921.8	22.41777	113.91127	0.1	ShipXY
HKR 812	Tug	06-AUG-2021 21:41:57	830951.2	808923.9	22.41768	113.91129	0	ShipXY
HKR 812	Tug	06-AUG-2021 21:52:38	830953.5	808919.8	22.41777	113.91125	0.2	ShipXY
HKR 812	Tug	06-AUG-2021 22:06:13	830953.5	808924.9	22.41777	113.91113	0.2	ShipXY
HKR 812	Tug	06-AUG-2021 22:31:53	830953.5	808917.7	22.41768	113.91123	0	ShipXY
HKR 812	Tug	06-AUG-2021 22:46:52	830950.2	808917.7	22.41767	113.91123	0.1	ShipXY
HKR 812	Tug	06-AUG-2021 23:04:53	830956.8	808917.7	22.41773	113.91123	0.1	ShipXY
HKR 812	Tug	06-AUG-2021 23:33:50	830955.7	808920.8	22.41772	113.91126	0	ShipXY
HKR 812	Tug	06-AUG-2021 23:49:58	830950.2	808916.7	22.41767	113.91122	0	ShipXY
HKR 812	Tug	06-AUG-2021 23:54:11	830951.3	808919.8	22.41773	113.91125	0	ShipXY
HKR 812	Tug	07-AUG-2021 00:10:53	830947.9	808921.8	22.41765	113.91127	0	ShipXY
HKR 812	Tug	07-AUG-2021 00:25:34	830951.3	808921.8	22.41768	113.91127	0	ShipXY
HKR 812	Tug	07-AUG-2021 00:27:13	830953.5	808919.8	22.41777	113.91125	0	ShipXY
HKR 812	Tug	07-AUG-2021 00:41:19	830953.5	808921.8	22.41777	113.91127	7.2	ShipXY
HKR 812	Tug	07-AUG-2021 00:43:54	830953.5	808922.9	22.41777	113.91128	7.2	ShipXY
HKR 812	Tug	07-AUG-2021 00:53:04	830956.8	808919.8	22.41773	113.91125	0	ShipXY
HKR 812	Tug	07-AUG-2021 01:07:17	830947.9	808916.7	22.41765	113.91122	0	ShipXY
HKR 812	Tug	07-AUG-2021 01:15:49	830947.9	808919.8	22.41765	113.91125	0	ShipXY
HKR 812	Tug	07-AUG-2021 01:27:54	830945.7	808921.8	22.41763	113.91127	0	ShipXY
HKR 812	Tug	07-AUG-2021 01:31:52	830947.9	808921.8	22.41765	113.91127	0	ShipXY
HKR 812	Tug	07-AUG-2021 01:38:54	830950.1	808921.8	22.41767	113.91127	0.4	ShipXY
HKR 812	Tug	07-AUG-2021 01:52:29	830953.5	808921.8	22.41777	113.91127	0	ShipXY
HKR 812	Tug	07-AUG-2021 01:55:30	830951.3	808921.8	22.41768	113.91127	0	ShipXY
HKR 812	Tug	07-AUG-2021 02:12:59	830953.5	808921.8	22.41777	113.91127	0	ShipXY
HKR 812	Tug	07-AUG-2021 02:31:19	830953.5	808921.8	22.41777	113.91127	0	ShipXY
HKR 812	Tug	07-AUG-2021 02:45:59	830956.8	808924.9	22.41773	113.91113	0	ShipXY
HKR 812	Tug	07-AUG-2021 03:04:14	830956.8	808919.8	22.41773	113.91125	0	ShipXY
HKR 812	Tug	07-AUG-2021 03:17:08	830953.5	808923.9	22.41777	113.91129	0	ShipXY
HKR 812	Tug	07-AUG-2021 03:29:59	830955.7	808922.9	22.41772	113.91128	0	ShipXY
HKR 812	Tug	07-AUG-2021 03:47:14	830956.8	808921.8	22.41773	113.91127	0	ShipXY
HKR 812	Tug	07-AUG-2021 04:02:59	830950.1	808924.9	22.41767	113.91113	0	ShipXY
HKR 812	Tug	07-AUG-2021 04:16:34	830950.1	808922.8	22.41767	113.91128	0	ShipXY
HKR 812	Tug	07-AUG-2021 04:31:08	830953.5	808922.8	22.41768	113.91128	0	ShipXY
HKR 812	Tug	07-AUG-202						

HKR 812 (Tug)

Historical Data Records (AUGUST 2021)

Vessel Name	Vessel Type	Report time	Northing	Easting	Latitude	Longitude	Knots	Source
HKR 812	Tug	08-AUG-2021 17:14:22	830951.3	808916.7	22.41768	113.91122	0.1	ShipXY
HKR 812	Tug	08-AUG-2021 17:26:28	830961.2	808916.7	22.41777	113.91122	0.1	ShipXY
HKR 812	Tug	08-AUG-2021 17:38:33	830953.5	808914.6	22.41777	113.91122	0.1	ShipXY
HKR 812	Tug	08-AUG-2021 17:50:37	830951.3	808916.7	22.41777	113.91122	0.1	ShipXY
HKR 812	Tug	08-AUG-2021 18:03:07	830947.9	808912.5	22.41765	113.91118	0.1	ShipXY
HKR 812	Tug	08-AUG-2021 18:15:11	830953.5	808917.7	22.41777	113.91123	0.1	ShipXY
HKR 812	Tug	08-AUG-2021 18:26:37	830961.2	808916.7	22.41777	113.91122	0.1	ShipXY
HKR 812	Tug	08-AUG-2021 18:38:44	830956.8	808916.7	22.41773	113.91122	0.1	ShipXY
HKR 812	Tug	08-AUG-2021 18:50:46	830955.7	808916.7	22.41772	113.91122	0.1	ShipXY
HKR 812	Tug	08-AUG-2021 19:02:52	830951.3	808914.6	22.41777	113.91122	0.1	ShipXY
HKR 812	Tug	08-AUG-2021 19:17:32	830951.3	808916.7	22.41768	113.91122	0.1	ShipXY
HKR 812	Tug	08-AUG-2021 19:30:01	830951.3	808916.7	22.41768	113.91122	0.1	ShipXY
HKR 812	Tug	08-AUG-2021 19:42:07	830950.2	808916.7	22.41767	113.91122	0.1	ShipXY
HKR 812	Tug	08-AUG-2021 19:54:57	830947.9	808911.5	22.41765	113.91117	0.1	ShipXY
HKR 812	Tug	08-AUG-2021 20:06:47	830951.3	808912.6	22.41768	113.91118	0.1	ShipXY
HKR 812	Tug	08-AUG-2021 20:24:21	830953.5	808916.7	22.41777	113.91122	0.1	ShipXY
HKR 812	Tug	08-AUG-2021 21:06:30	830951.3	808914.6	22.41768	113.91122	0.1	ShipXY
HKR 812	Tug	08-AUG-2021 21:20:46	830950.2	808914.6	22.41767	113.91122	0.1	ShipXY
HKR 812	Tug	08-AUG-2021 21:34:41	830945.7	808916.7	22.41763	113.91122	0.1	ShipXY
HKR 812	Tug	08-AUG-2021 21:46:56	830950.2	808914.6	22.41767	113.91122	0.1	ShipXY
HKR 812	Tug	08-AUG-2021 21:59:27	830951.3	808916.7	22.41768	113.91122	0.1	ShipXY
HKR 812	Tug	08-AUG-2021 22:12:26	830950.2	808917.7	22.41767	113.91123	0.1	ShipXY
HKR 812	Tug	08-AUG-2021 22:25:16	830951.3	808911.5	22.41768	113.91117	0.1	ShipXY
HKR 812	Tug	08-AUG-2021 22:41:46	830953.5	808912.6	22.41777	113.91118	0.1	ShipXY
HKR 812	Tug	08-AUG-2021 22:59:46	830956.8	808914.6	22.41773	113.91122	0.1	ShipXY
HKR 812	Tug	08-AUG-2021 23:14:27	830951.3	808912.6	22.41768	113.91118	0.1	ShipXY
HKR 812	Tug	08-AUG-2021 23:36:46	830950.2	808911.5	22.41767	113.91117	0.1	ShipXY
HKR 812	Tug	08-AUG-2021 00:00:54	830950.2	808914.6	22.41767	113.91122	0.1	ShipXY
HKR 812	Tug	08-AUG-2021 01:05:20	830945.7	808912.5	22.41763	113.91118	0.1	ShipXY
HKR 812	Tug	08-AUG-2021 01:19:40	830944.6	808914.6	22.41762	113.91121	0.1	ShipXY
HKR 812	Tug	08-AUG-2021 01:38:00	830950.2	808911.5	22.41767	113.91117	0.1	ShipXY
HKR 812	Tug	08-AUG-2021 02:03:40	830951.3	808912.6	22.41768	113.91118	0.1	ShipXY
HKR 812	Tug	08-AUG-2021 02:17:35	830951.3	808911.5	22.41768	113.91117	0.1	ShipXY
HKR 812	Tug	08-AUG-2021 02:33:00	830953.5	808916.7	22.41777	113.91122	0.1	ShipXY
HKR 812	Tug	08-AUG-2021 02:46:35	830953.5	808917.7	22.41777	113.91123	0.1	ShipXY
HKR 812	Tug	08-AUG-2021 03:01:15	830953.5	808917.7	22.41777	113.91123	0.1	ShipXY
HKR 812	Tug	08-AUG-2021 03:17:00	830951.3	808917.7	22.41768	113.91123	0.1	ShipXY
HKR 812	Tug	08-AUG-2021 03:31:50	830957.9	808915.7	22.41774	113.91121	0.1	ShipXY
HKR 812	Tug	08-AUG-2021 03:46:20	830961.2	808912.6	22.41777	113.91118	0.1	ShipXY
HKR 812	Tug	08-AUG-2021 04:12:00	830950.2	808916.7	22.41767	113.91122	0.1	ShipXY
HKR 812	Tug	08-AUG-2021 04:29:57	830951.3	808918.8	22.41768	113.91125	0.1	ShipXY
HKR 812	Tug	08-AUG-2021 04:52:20	830950.2	808911.5	22.41767	113.91117	0.1	ShipXY
HKR 812	Tug	08-AUG-2021 05:14:20	830945.7	808912.5	22.41763	113.91118	0.2	ShipXY
HKR 812	Tug	08-AUG-2021 05:27:55	830944.6	808916.7	22.41762	113.91122	0.2	ShipXY
HKR 812	Tug	08-AUG-2021 05:44:45	830947.9	808911.5	22.41765	113.91117	0.1	ShipXY
HKR 812	Tug	08-AUG-2021 05:51:20	830945.7	808909.5	22.41763	113.91115	0.1	ShipXY
HKR 812	Tug	08-AUG-2021 06:03:50	830947.9	808914.6	22.41765	113.91121	0.1	ShipXY
HKR 812	Tug	08-AUG-2021 06:15:45	830951.3	808915.7	22.41765	113.91121	0.1	ShipXY
HKR 812	Tug	08-AUG-2021 06:15:45	830873.6	808389.4	22.41697	113.90661	0.1	ShipXY
HKR 812	Tug	08-AUG-2021 06:16:30	830791.9	808252.3	22.41623	113.90477	0.1	ShipXY
HKR 812	Tug	08-AUG-2021 06:17:37	830711.3	808114.2	22.41555	113.90343	0.1	ShipXY
HKR 812	Tug	08-AUG-2021 06:18:40	830571.1	807856.5	22.41423	113.90093	2.7	ShipXY
HKR 812	Tug	08-AUG-2021 06:20:26	830742.1	807435.5	22.41385	113.89882	2.7	ShipXY
HKR 812	Tug	08-AUG-2021 06:20:56	830189.5	807446.8	22.41078	113.89899	2.7	ShipXY
HKR 812	Tug	08-AUG-2021 06:21:35	830058.9	807607.4	22.40966	113.89852	6.6	ShipXY
HKR 812	Tug	08-AUG-2021 06:22:20	829907.2	807561.9	22.40823	113.89808	6.6	ShipXY
HKR 812	Tug	08-AUG-2021 06:23:50	829562.9	807532.4	22.40512	113.89786	6.6	ShipXY
HKR 812	Tug	08-AUG-2021 06:24:56	829303.6	807624.6	22.40278	113.89897	6.6	ShipXY

HKR 812 (Tug)

Historical Data Records (AUGUST 2021)

Vessel Name	Vessel Type	Report time	Northing	Easting	Latitude	Longitude	Knots	Source
HKR 812	Tug	09-AUG-2021 06:26:46	828815	807760.6	22.39837	113.90003	6.6	ShipXY
HKR 812	Tug	09-AUG-2021 06:27:34	828611.1	807821	22.39553	113.90062	6.6	ShipXY
HKR 812	Tug	09-AUG-2021 06:28:47	828042.7	808047.5	22.39314	113.90283	6.6	ShipXY
HKR 812	Tug	09-AUG-2021 06:29:52	827651.2	808159.9	22.3897	113.90273	6.6	ShipXY
HKR 812	Tug	09-AUG-2021 06:31:10	827657	808201.3	22.38792	113.90433	6.6	ShipXY
HKR 812	Tug	09-AUG-2021 06:31:31	827272.6	808302.6	22.38445	113.90532	6.6	Other
HKR 812	Tug	09-AUG-2021 06:32:36	827272.6	808302.6	22.38445	113.90532	6.6	ShipXY
HKR 812	Tug	09-AUG-2021 06:38:31	825812.6	809183.6	22.37128	113.9139	9.1	ShipXY
HKR 812	Tug	09-AUG-2021 06:39:36	825562	809366.5	22.36902	113.91588	9.1	ShipXY
HKR 812	Tug	09-AUG-2021 06:40:41	825324.7	809579.3	22.36668	113.91775	9.1	ShipXY
HKR 812	Tug	09-AUG-2021 06:42:57	824929.5	810163.6	22.36332	113.92343	9.1	ShipXY
HKR 812	Tug	09-AUG-2021 06:44:22	824730.6	810546.5	22.36153	113.92715	9.1	ShipXY
HKR 812	Tug	09-AUG-2021 06:45:52	824551.6	810953	22.35992	113.93111	9.1	ShipXY
HKR 812	Tug	09-AUG-2021 06:46:57	824434.9	811241.2	22.35887	113.9339	9.1	ShipXY
HKR 812	Tug	09-AUG-2021 06:48:47	824248.8	811743.6	22.35707	113.93878	9.1	ShipXY
HKR 812	Tug	09-AUG-2021 06:52:52	823945.7	812362.4	22.35448	113.95553	9.9	Other
HKR 812	Tug	09-AUG-2021 06:53:12	823937.1	813056.4	22.3544	113.95513	9.9	ShipXY
HKR 812	Tug	09-AUG-2021 06:53:32	823989.7	813447.9	22.35488	113.95533	9.9	Other
HKR 812	Tug	09-AUG-2021 06:54:38	823989.7	813447.9	22.35488	113.95533	9.9	ShipXY
HKR 812	Tug	09-AUG-2021 06:56:52	824395.3	813972.8	22.35855	113.96042	9.9	ShipXY
HKR 812	Tug	09-AUG-2021 06:57:57	824668.7	814222.4	22.36048	113.96285	9.9	ShipXY
HKR 812	Tug	09-AUG-2021 06:59:02	824828.7	814465.7	22.36247	113.9652	9.9	ShipXY
HKR 812	Tug	09-AUG-2021 07:00:24	825400.5	814948.5	22.36764	113.96988	9.8	Other
HKR 812	Tug	09-AUG-2021 07:00:35	825182.5	814774.2	22.36572	113.96819	10	ShipXY
HKR 812	Tug	09-AUG-2021 07:01:37	825215.1	814976.4	22.36783	113.97015	9.8	ShipXY
HKR 812	Tug	09-AUG-2021 07:02:21	825713.3	815428.8	22.37047	113.97454	9.8	Other
HKR 812	Tug	09-AUG-2021 07:02:42	825806.6	815262.9	22.36927	113.97293	9.8	ShipXY
HKR 812	Tug	09-AUG-2021 07:03:26	825713.3	815429.9	22.37047	113.97455	9.8	ShipXY
HKR 812	Tug	09-AUG-2021 07:03:44	825911.5	815211.9	22.37229	113.97243	7.8	Other
HKR 812	Tug	09-AUG-2021 07:04:48	825912.9	815216	22.37227	113.97247	7.9	ShipXY
HKR 812	Tug	09-AUG-2021 07:05:23	826014.8	815150.2	22.37319	113.97183	4.9	ShipXY
HKR 812	Tug	09-AUG-2021 07:06:02	826061.6	815463.3	22.37385	113.97483	2.8	ShipXY
HKR 812	Tug	09-AUG-2021 07:07:51	826407.1	814974.6	22.37673	113.97012	4.9	ShipXY
HKR 812	Tug	09-AUG-2021 07:08:37	826506.8	814954.2	22.37763	113.96992	4.9	ShipXY
HKR 812	Tug	09-AUG-2021 07:09:00	826569.8	815029.4	22.3782	113.97065	4.9	ShipXY
HKR 812	Tug	09-AUG-2021 07:11:52	826842.7	815441.8	22.38067	113.97465	2.8	Other
HKR 812	Tug	09-AUG-2021 07:12:28	826810.7	815428.3	22.38058	113.97452	2.8	ShipXY
HKR 812	Tug	09-AUG-2021 07:13:42	826862.7	815460.3	22.38085	113.97483	2.8	ShipXY
HKR 812	Tug	09-AUG-2021 07:14:27	826864	815460.3	22.38087	113.97483	2.8	ShipXY
HKR 812	Tug	09-AUG-2021 07:15:05	826864	815461.4	22.38087	113.97483	2.8	Other
HKR 812	Tug	09-AUG-2021 07:17:02	826864.9	815460.3	22.38087	113.97483	2.8	Other
HKR 812	Tug	09-AUG-2021 07:18:32	826864.9	815460.3	22.38087	113.97483	2.8	Other
HKR 812	Tug	09-AUG-2021 07:20:04	826864.9	815462.4	22.38086	113.97485	2.8	Other
HKR 812	Tug	09-AUG-2021 07:21:09	826864.9	815463.4	22.38086	113.97486	2.8	ShipXY
HKR 812	Tug	09-AUG-2021 07:22:51	826864.9	815459.3	22.38088	113.97482	2.8	Other
HKR 812	Tug	09-AUG-2021 07:24:21	826864.9	815459.3	22.38089	113.97482	2.8	Other
HKR 812	Tug	09-AUG-2021 07:24:41	826864.9	815459.3	22.38089	113.97482	2.8	Other
HKR 812	Tug	09-AUG-2021 07:25:27	826864.9	815459.3	22.38089	113.97482	2.8	ShipXY
HKR 812	Tug	09-AUG-2021 07:26:12	826864.9	815459.3	22.38089	113.97482	2.8	ShipXY

HKR 812 (Tug)

Historical Data Records (AUGUST 2021)

Vessel Name	Vessel Type	Report Time	Northing	Easting	Latitude	Longitude	Knots	Source
HKR 812	Tug	09-AUG-2021 18:12:46	830967.9	808906.4	22.41783	113.91112	0	ShipXY
HKR 812	Tug	09-AUG-2021 18:26:21	830967.9	808928	22.41783	113.91133	0	ShipXY
HKR 812	Tug	09-AUG-2021 18:45:46	830961.2	808928	22.41787	113.91133	0.1	ShipXY
HKR 812	Tug	09-AUG-2021 18:50:28	830993.2	808912	22.41782	113.91128	0	ShipXY
HKR 812	Tug	09-AUG-2021 19:18:46	830973.4	809222.9	22.41788	113.91128	0.1	ShipXY
HKR 812	Tug	09-AUG-2021 19:32:21	830947.9	809244.9	22.41765	113.91113	0	ShipXY
HKR 812	Tug	09-AUG-2021 19:48:41	830947.9	808934.2	22.41765	113.91139	0.1	ShipXY
HKR 812	Tug	09-AUG-2021 20:03:11	830949	808927	22.41766	113.91132	0	ShipXY
HKR 812	Tug	09-AUG-2021 20:17:26	830951.3	808916.7	22.41768	113.91122	0	ShipXY
HKR 812	Tug	09-AUG-2021 20:35:46	830962.3	808937.3	22.41785	113.91142	0	ShipXY
HKR 812	Tug	09-AUG-2021 20:51:31	830962.3	809040.4	22.41778	113.91145	0	ShipXY
HKR 812	Tug	09-AUG-2021 21:01:26	830953.4	808931.1	22.41777	113.91138	0	ShipXY
HKR 812	Tug	09-AUG-2021 21:13:31	830962.3	808916.7	22.41778	113.91122	0	ShipXY
HKR 812	Tug	09-AUG-2021 21:28:11	830979.9	808906.4	22.41793	113.91112	0	ShipXY
HKR 812	Tug	09-AUG-2021 21:56:26	830979.9	808927	22.41793	113.91132	0	ShipXY
HKR 812	Tug	09-AUG-2021 22:08:31	830961.2	80938.3	22.41777	113.91143	0	ShipXY
HKR 812	Tug	09-AUG-2021 22:25:46	830953.5	808907.4	22.41777	113.91113	0	ShipXY
HKR 812	Tug	09-AUG-2021 22:40:26	830970.1	808909.5	22.41785	113.91115	0	ShipXY
HKR 812	Tug	09-AUG-2021 22:54:01	830973.4	808911.6	22.41788	113.91117	0	ShipXY
HKR 812	Tug	09-AUG-2021 23:13:26	830972.3	808911.6	22.41787	113.91117	0	ShipXY
HKR 812	Tug	09-AUG-2021 23:29:11	830972.3	808921.3	22.41787	113.91108	0	ShipXY
HKR 812	Tug	09-AUG-2021 23:43:51	830940.2	808894	22.41758	113.91111	0	ShipXY
HKR 812	Tug	09-AUG-2021 23:57:26	830953.5	808885.8	22.41777	113.91092	0	ShipXY
HKR 812	Tug	09-AUG-2021 00:14:41	830972.3	808892	22.41787	113.91098	0	ShipXY
HKR 812	Tug	09-AUG-2021 00:26:46	830964.6	808899.2	22.4178	113.91105	0	ShipXY
HKR 812	Tug	09-AUG-2021 00:38:51	830958.5	808894	22.41783	113.91111	0	ShipXY
HKR 812	Tug	09-AUG-2021 00:59:46	830931.1	808881.6	22.41757	113.91088	0	ShipXY
HKR 812	Tug	09-AUG-2021 01:14:26	830936.9	808880.6	22.41755	113.91087	0	ShipXY
HKR 812	Tug	09-AUG-2021 01:30:11	830939.1	808880.6	22.41757	113.91087	0	ShipXY
HKR 812	Tug	09-AUG-2021 01:43:46	830956.6	808855.9	22.41773	113.91063	0	ShipXY
HKR 812	Tug	09-AUG-2021 02:08:21	830955.7	808899.2	22.41772	113.91105	0	ShipXY
HKR 812	Tug	09-AUG-2021 02:23:26	830988.9	808925	22.41775	113.91105	0	ShipXY
HKR 812	Tug	09-AUG-2021 02:35:26	830959	808899.2	22.41775	113.91105	0	ShipXY
HKR 812	Tug	09-AUG-2021 02:49:26	830988.9	808925	22.41802	113.91113	0	ShipXY
HKR 812	Tug	09-AUG-2021 03:07:01	830992.2	808912.6	22.41805	113.91118	0	ShipXY
HKR 812	Tug	09-AUG-2021 03:19:06	830986.7	808914.7	22.418	113.91112	0	ShipXY
HKR 812	Tug	09-AUG-2021 03:31:11	830988.7	808912.6	22.418	113.91118	0.1	ShipXY
HKR 812	Tug	09-AUG-2021 03:45:51	830931.1	808917.7	22.41787	113.91123	0	ShipXY
HKR 812	Tug	09-AUG-2021 03:58:21	830962.3	808912.6	22.41778	113.91118	0	ShipXY
HKR 812	Tug	09-AUG-2021 04:10:30	830951.3	808909.5	22.41768	113.91115	0	ShipXY
HKR 812	Tug	09-AUG-2021 04:24:46	830970.1	808896.1	22.41785	113.91102	0	ShipXY
HKR 812	Tug	09-AUG-2021 04:38:44	830953.5	808906.4	22.41777	113.91112	0	ShipXY
HKR 812	Tug	09-AUG-2021 04:50:46	830958.5	808904.3	22.41773	113.91111	0	ShipXY
HKR 812	Tug	09-AUG-2021 05:03:36	830936.9	808916.6	22.41755	113.91122	0	ShipXY
HKR 812	Tug	09-AUG-2021 05:16:06	830936.9	808912.5	22.41755	113.91118	0	ShipXY
HKR 812	Tug	09-AUG-2021 05:30:07	830950.1	808924.9	22.41767	113.91113	0.1	ShipXY
HKR 812	Tug	09-AUG-2021 05:43:11	830933.5	808926.9	22.41752	113.91132	0.1	ShipXY
HKR 812	Tug	09-AUG-2021 05:56:46	830948	808897.1	22.41765	113.91103	0	ShipXY
HKR 812	Tug	09-AUG-2021 06:11:26	830951.3	808899.2	22.41777	113.91105	0	ShipXY
HKR 812	Tug	09-AUG-2021 06:23:31	830955.7	808907.4	22.41772	113.91113	0	ShipXY
HKR 812	Tug	09-AUG-2021 06:39:41	830970.1	808912.6	22.41785	113.91118	0.1	ShipXY
HKR 812	Tug	09-AUG-2021 06:51:46	830973.4	808911.6	22.41788	113.91117	0.1	ShipXY
HKR 812	Tug	09-AUG-2021 07:03:51	830953.5	808914.6	22.41777	113.91112	0.1	ShipXY
HKR 812	Tug	09-AUG-2021 07:16:22	830953.5	808918.8	22.41787	113.91127	0.1	ShipXY
HKR 812	Tug	09-AUG-2021 07:31:01	830931.1	808919.7	22.41757	113.91125	0	ShipXY
HKR 812	Tug	09-AUG-2021 07:43:06	830939.1	808926.9	22.41757	113.91132	0	ShipXY
HKR 812	Tug	09-AUG-2021 07:58:06	830950.1	808928	22.41767	113.91133	0	ShipXY
HKR 812	Tug	09-AUG-2021 08:11:21	830947.9	808937.3	22.41765	113.91142	0	ShipXY
HKR 812	Tug	09-AUG-2021 08:23:26	830955.6	808947.6	22.41772	113.91152	0.1	ShipXY

HKR 812 (Tug)

Historical Data Records (AUGUST 2021)

Vessel Name	Vessel Type	Report Time	Northing	Easting	Latitude	Longitude	Knots	Source
HKR 812	Tug	10-AUG-2021 08:30:49	831095.6	808690.4	22.41898	113.90902	0.1	ShipXY
HKR 812	Tug	10-AUG-2021 08:31:56	831022.8	808518.3	22.41832	113.90735	0.1	ShipXY
HKR 812	Tug	10-AUG-2021 08:38:25	830992.2	808387.5	22.41768	113.90608	0.1	ShipXY
HKR 812	Tug	10-AUG-2021 08:42:19	830760.6	807760.6	22.4122	113.91103	10.3	ShipXY
HKR 812	Tug	10-AUG-2021 08:38:26	829785.3	807643	22.40713	113.89887	1.2	ShipXY
HKR 812	Tug	10-AUG-2021 08:39:59	829735.6	807595.9	22.40433	113.89842	1.4	ShipXY
HKR 812	Tug	10-AUG-2021 08:40:01	829735.6	807595.9	22.40433	113.89842	1.4	ShipXY
HKR 812	Tug	10-AUG-2021 08:45:26	827856.9	807896.9	22.3877	113.90137	9.2	ShipXY
HKR 812	Tug	10-AUG-2021 08:49:10	826868.8	808205	22.3773	113.90438	0	ShipXY
HKR 812	Tug	10-AUG-2021 08:52:02	825981.7	808749.3	22.3721	113.90968	0	ShipXY
HKR 812	Tug	10-AUG-2021 08:55:24	825981.7	808749.3	22.3721	113.90968	0	ShipXY
HKR 812	Tug	10-AUG-2021 08:55:54	825712.2	808917.7	22.37405	113.91132	0	ShipXY
HKR 812	Tug	10-AUG-2021 08:55:24	825390.7	809198.3	22.36747	113.91405	5.6	ShipXY
HKR 812	Tug	10-AUG-2021 08:55:24	825181	809430.7	22.36558	113.91311	5.4	Other
HKR 812	Tug	10-AUG-2021 08:56:31	825181	809430.8	22.36558	113.91322	5.4	ShipXY
HKR 812	Tug	10-AUG-2021 09:04:34	824110.8	811784.6	22.3587	113.9316	6.6	Other
HKR 812	Tug	10-AUG-2021 09:06:24	824051.7	812000.8	22.35542	113.94128	0.3	ShipXY
HKR 812	Tug	10-AUG-2021 09:06:24	823965.9	812315.8	22.35465	113.94434	0.2	Other
HKR 812	Tug	10-AUG-2021 09:07:29	823965.9	812314.8	22.35465	113.94433	0.2	ShipXY
HKR 812	Tug	10-AUG-2021 09:09:49	823762.9	813270.4	22.35283	113.9531	0.3	Other
HKR 812	Tug	10-AUG-2021 09:10:04	823660.3	813366.3	22.35202	113.95157	0.6	ShipXY
HKR 812	Tug	10-AUG-2021 09:10:24	823767.1	813462	22.35287	113.95547	0.2	Other
HKR 812	Tug	10-AUG-2021 09:11:09	823767.1	813462	22.35282	113.95455	0.3	ShipXY
HKR 812	Tug	10-AUG-2021 09:12:10	823805.5	813676.3	22.35223	113.95755	0.2	ShipXY
HKR 812	Tug	10-AUG-2021 09:13:25	823916.9	813971.1	22.35423	113.96041	9.3	ShipXY
HKR 812	Tug	10-AUG-2021 09:13:48	824143.4	814327.8	22.35628	113.96387	9.3	Other
HKR 812	Tug	10-AUG-2021 09:14:58	824143.4	814327.8	22.35628	113.96387	9.3	ShipXY
HKR 812	Tug	10-AUG-2021 09:15:35	824610.3	814613.7	22.3605	113.96664	0	Other
HKR 812	Tug	10-AUG-2021 09:16:53	824610.3	814612.7	22.3605	113.96661	0	ShipXY
HKR 812	Tug	10-AUG-2021 09:17:24	825058.4	814930.6	22.36455	113.96971	0.1	Other
HKR 812	Tug	10-AUG-2021 09:18:09	824978.7	814870.7	22.36383	113.96913	0.1	ShipXY
HKR 812	Tug	10-AUG-2021 09:18:30	825307.2	815141	22.3668	113.97175	0.1	Other
HKR 812	Tug	10-AUG-2021 09:19:44	825307.2	815141	22.3668	113.97175	0.1	ShipXY
HKR 812	Tug	10-AUG-2021 09:20:19	825459.8	815300.9	22.36818	113.9733	0.1	ShipXY
HKR 812	Tug	10-AUG-2021 09:22:34	825791.5	815697.8	22.37118	113.97715	0	ShipXY
HKR 812	Tug	10-AUG-2021 09:23:59	825967.3	815880.4	22.37277	113.97892	9.1	ShipXY
HKR 812	Tug	10-AUG-2021 09:24:44	826268.4	815955.3	22.3752	113.97945	8.9	Other
HKR 812	Tug	10-AUG-2021 09:25:50	825372.6	815902.5	22.37643	113.97913	8.6	Other
HKR 812	Tug	10-AUG-2021 09:25:58	826236.4	815935.3	22.3752	113.97945	8.9	ShipXY
HKR 812	Tug	10-AUG-2021 09:26:47	826497.8	815869.7	22.37756	113.97881	4.3	Other
HKR 812	Tug	10-AUG-2021 09:26:54	826637.2	815902.5	22.37643	113.97913	8.6	ShipXY
HKR 812	Tug	10-AUG-2021 09:27:56	826469	815876.9	22.3773	113.97888	8.9	ShipXY
HKR 812	Tug	10-AUG-2021 09:28:46	826660.7	815807.1	22.37903	113.97922	4.3	Other
HKR 812	Tug	10-AUG-2021 09:29:29	826665.1	815799.9	22.37907	113.97813	4.3	Other
HKR 812	Tug	10-AUG-2021 09:29:29	826649.6	815820.5	22.37893	113.97833	4.3	ShipXY
HKR 812	Tug	10-AUG-2021 09:30:34	826665.1	815799.9	22.37907	113.97813	4.3	ShipXY
HKR 812	Tug	10-AUG-2021 09:30:59	826660.7	815798.9	22.37903	113.97812	0	Other
HKR 812	Tug	10-AUG-2021 09:32:24	826665.1	815797.9	22.37907	113.97811	0	Other
HKR 812	Tug	10-AUG-2021 09:33:06	826660.7	815798.9	22.37903	113.97812	0	Other
HKR 812	Tug	10-AUG-2021 09:33:54	8266					

HKR 812 (Tug)

Historical Data Records (AUGUST 2021)

Vessel Name	Vessel Type	Report Time	Northing	Easting	Latitude	Longitude	Knots	Source
HKR 812	Tug	10-AUG-2021 23:52:11	830955.8	808894	22.41773	113.911	0	Other
HKR 812	Tug	11-AUG-2021 00:04:41	830983.4	808892	22.41797	113.91098	0	ShipXY
HKR 812	Tug	11-AUG-2021 00:17:06	830962.4	808896.1	22.41778	113.91102	0	ShipXY
HKR 812	Tug	11-AUG-2021 00:29:08	830962.4	808891	22.41788	113.91108	0	Other
HKR 812	Tug	11-AUG-2021 00:42:06	830948	808890.9	22.41765	113.91097	0	ShipXY
HKR 812	Tug	11-AUG-2021 00:55:16	830953.6	808871.4	22.41777	113.91078	0	ShipXY
HKR 812	Tug	11-AUG-2021 01:07:46	830940.3	808880.6	22.41758	113.91087	0	ShipXY
HKR 812	Tug	11-AUG-2021 01:15:08	830942.5	808875.5	22.4176	113.91082	0	ShipXY
HKR 812	Tug	11-AUG-2021 01:27:31	830966.8	808870.4	22.41782	113.91077	0	ShipXY
HKR 812	Tug	11-AUG-2021 02:00:01	830962.4	808849.8	22.41778	113.91067	0	ShipXY
HKR 812	Tug	11-AUG-2021 02:15:06	830962.4	808871.4	22.41778	113.91078	0	ShipXY
HKR 812	Tug	11-AUG-2021 02:04:11	830967.9	808896.1	22.41783	113.91102	0	ShipXY
HKR 812	Tug	11-AUG-2021 02:17:30	830948	808899.2	22.41765	113.91105	0	ShipXY
HKR 812	Tug	11-AUG-2021 02:21:46	830950.2	808894	22.41767	113.9111	0	ShipXY
HKR 812	Tug	11-AUG-2021 02:35:01	830981.2	808901.3	22.41795	113.91107	0	ShipXY
HKR 812	Tug	11-AUG-2021 02:39:26	830968.7	808904.4	22.418	113.91111	0	ShipXY
HKR 812	Tug	11-AUG-2021 02:51:06	830997.8	80904.4	22.4181	113.91111	0	ShipXY
HKR 812	Tug	11-AUG-2021 02:54:47	831001.1	808901.3	22.41813	113.91107	0	ShipXY
HKR 812	Tug	11-AUG-2021 03:04:21	830994.5	808896.2	22.41807	113.91102	0	ShipXY
HKR 812	Tug	11-AUG-2021 03:13:51	830988.9	808906.4	22.41802	113.91112	0	ShipXY
HKR 812	Tug	11-AUG-2021 03:27:10	830988.9	808907.5	22.41802	113.91113	0	ShipXY
HKR 812	Tug	11-AUG-2021 03:39:31	830975.6	808917.7	22.4179	113.91122	0	ShipXY
HKR 812	Tug	11-AUG-2021 03:52:46	830964.6	808912.6	22.4178	113.91118	0	ShipXY
HKR 812	Tug	11-AUG-2021 04:05:11	830953.5	808906.4	22.41777	113.91112	0	ShipXY
HKR 812	Tug	11-AUG-2021 04:18:46	830975.7	808881.7	22.4179	113.91088	0	ShipXY
HKR 812	Tug	11-AUG-2021 04:36:04	830962.4	808903.3	22.41778	113.91108	0	ShipXY
HKR 812	Tug	11-AUG-2021 04:48:06	830967.9	808899.2	22.41783	113.91105	0	ShipXY
HKR 812	Tug	11-AUG-2021 05:00:56	830953.5	808909.5	22.41777	113.91115	0	ShipXY
HKR 812	Tug	11-AUG-2021 05:09:51	830973	808511.2	22.41787	113.90767	0	ShipXY
HKR 812	Tug	11-AUG-2021 05:11:11	830757.6	808227.5	22.41592	113.90453	0	ShipXY
HKR 812	Tug	11-AUG-2021 05:12:01	830622.8	808956.4	22.41447	113.90287	0	ShipXY
HKR 812	Tug	11-AUG-2021 05:13:46	830915.5	807744.6	22.41808	113.91113	0	ShipXY
HKR 812	Tug	11-AUG-2021 05:17:26	829019.9	807760	22.40022	113.90002	11	ShipXY
HKR 812	Tug	11-AUG-2021 05:19:00	828143.7	807868.6	22.39231	113.90109	0	Other
HKR 812	Tug	11-AUG-2021 05:20:25	827666.3	807953.2	22.388	113.90192	0	Other
HKR 812	Tug	11-AUG-2021 05:21:06	827777.1	807927.6	22.389	113.90167	0	Other
HKR 812	Tug	11-AUG-2021 05:23:45	826553.8	808325	22.37805	113.90555	0	Other
HKR 812	Tug	11-AUG-2021 05:24:51	826563.8	808325	22.37805	113.90555	0	ShipXY
HKR 812	Tug	11-AUG-2021 05:26:41	825987.4	808643.2	22.37285	113.90865	0	ShipXY
HKR 812	Tug	11-AUG-2021 05:28:51	825380.8	809123.1	22.36738	113.91332	0	ShipXY
HKR 812	Tug	11-AUG-2021 05:30:00	824894.7	809753.7	22.363	113.91945	0	Other
HKR 812	Tug	11-AUG-2021 05:30:20	825033.5	809524.2	22.36425	113.91722	0	ShipXY
HKR 812	Tug	11-AUG-2021 05:31:49	824962.5	809977.9	22.36208	113.92158	11.4	ShipXY
HKR 812	Tug	11-AUG-2021 05:32:26	824705.7	810214.8	22.3613	113.92393	0	ShipXY
HKR 812	Tug	11-AUG-2021 05:36:07	824125.8	811359.2	22.35608	113.93505	0	Other
HKR 812	Tug	11-AUG-2021 05:38:46	823896.8	812593.8	22.35403	113.94704	7.2	Other
HKR 812	Tug	11-AUG-2021 05:39:11	823913.9	812366.2	22.35423	113.94483	7.2	ShipXY
HKR 812	Tug	11-AUG-2021 05:39:46	823896.8	812592.8	22.35403	113.94703	7.2	ShipXY
HKR 812	Tug	11-AUG-2021 05:41:26	823911.6	812324.8	22.35411	113.95001	6.9	Other
HKR 812	Tug	11-AUG-2021 05:42:51	823861	813066.3	22.35372	113.95687	6.9	ShipXY
HKR 812	Tug	11-AUG-2021 05:43:00	823878.5	813717.6	22.35388	113.95795	6.9	ShipXY
HKR 812	Tug	11-AUG-2021 05:43:11	824027.5	814053.6	22.35523	113.96121	6.9	ShipXY
HKR 812	Tug	11-AUG-2021 05:44:23	824051.9	814094.8	22.35545	113.96161	10.9	ShipXY
HKR 812	Tug	11-AUG-2021 05:44:46	824081.7	814489.7	22.35757	113.96516	10.9	Other
HKR 812	Tug	11-AUG-2021 05:45:46	824508.2	814782.5	22.35958	113.96828	11	Other
HKR 812	Tug	11-AUG-2021 05:45:46	824286.1	814488.7	22.35757	113.96543	10.9	ShipXY
HKR 812	Tug	11-AUG-2021 05:46:51	824508.2	814782.5	22.35958	113.96828	11	ShipXY
HKR 812	Tug	11-AUG-2021 05:47:36	824889.6	815255.8	22.36303	113.97287	11	Other
HKR 812	Tug	11-AUG-2021 05:47:57	824737.1	815071.2	22.36165	113.97108	11	ShipXY

HKR 812 (Tug)

Historical Data Records (AUGUST 2021)

Vessel Name	Vessel Type	Report Time	Northing	Easting	Latitude	Longitude	Knots	Source
HKR 812	Tug	11-AUG-2021 05:48:21	825061	815412.6	22.36458	113.97439	11	Other
HKR 812	Tug	11-AUG-2021 05:48:41	824889.6	815255.8	22.36303	113.97287	11	ShipXY
HKR 812	Tug	11-AUG-2021 05:49:26	825061	815411.6	22.36458	113.97438	11	ShipXY
HKR 812	Tug	11-AUG-2021 05:50:08	825061	815411.6	22.36458	113.97438	11	Other
HKR 812	Tug	11-AUG-2021 05:50:31	825623	815529.7	22.36965	113.97552	11	Other
HKR 812	Tug	11-AUG-2021 05:50:31	825359.9	815496.4	22.36728	113.9752	11	ShipXY
HKR 812	Tug	11-AUG-2021 05:51:16	825755.3	815502.1	22.37087	113.97525	11	Other
HKR 812	Tug	11-AUG-2021 05:51:36	825622.3	815529.7	22.36965	113.97552	11	ShipXY
HKR 812	Tug	11-AUG-2021 05:52:46	825860.7	815278.7	22.3718	113.97308	11	Other
HKR 812	Tug	11-AUG-2021 05:53:06	825891.8	815235.5	22.37208	113.97266	11	Other
HKR 812	Tug	11-AUG-2021 05:54:11	825891.8	815234.5	22.37208	113.97265	11	ShipXY
HKR 812	Tug	11-AUG-2021 05:55:16	826054.7	815140	22.37355	113.97173	11	ShipXY
HKR 812	Tug	11-AUG-2021 05:56:46	826398.2	814981.8	22.37665	113.97019	11	Other
HKR 812	Tug	11-AUG-2021 05:58:36	826776.8	815055.1	22.37983	113.97086	11	Other
HKR 812	Tug	11-AUG-2021 05:59:21	826627.2	815157.2	22.37872	113.97189	11	Other
HKR 812	Tug	11-AUG-2021 06:00:11	826884.6	815260.3	22.37924	113.97289	3.4	Other
HKR 812	Tug	11-AUG-2021 06:00:26	826627.2	815158.3	22.37872	113.9719	11	ShipXY
HKR 812	Tug	11-AUG-2021 06:01:31	826694.6	815281.9	22.37933	113.9731	3.4	ShipXY
HKR 812	Tug	11-AUG-2021 06:01:31	826746.6	815297.5	22.3798	113.97325	3.4	Other
HKR 812	Tug	11-AUG-2021 06:02:16	826746.6	815297.5	22.3798	113.97318	3.4	Other
HKR 812	Tug	11-AUG-2021 06:02:37	826746.6	815297.5	22.3798	113.97325	3.4	ShipXY
HKR 812	Tug	11-AUG-2021 06:03:21	826746.6	815290.2	22.3798	113.97318	3.4	ShipXY
HKR 812	Tug	11-AUG-2021 06:04:06	826771	815271.7	22.38002	113.973	3.4	Other
HKR 812	Tug	11-AUG-2021 06:04:06	826748.8	815285.1	22.37982	113.97313	3.4	ShipXY
HKR 812	Tug	11-AUG-2021 06:05:12	826771.4	815271.7	22.38002	113.973	3.4	ShipXY
HKR 812	Tug	11-AUG-2021 06:05:56	826772.1	815266.6	22.38003	113.97325	3.4	Other
HKR 812	Tug	11-AUG-2021 06:06:41	826772.1	815266.6	22.38003	113.97295	3.4	Other
HKR 812	Tug	11-AUG-2021 06:07:01	826772.1	815268.7	22.38003	113.97297	3.4	ShipXY
HKR 812	Tug	11-AUG-2021 06:07:45	826772.1	815266.6	22.38003	113.97295	3.4	Other
HKR 812	Tug	11-AUG-2021 06:08:51	826772.1	815266.6	22.38003	113.97295	3.4	Other
HKR 812	Tug	11-AUG-2021 06:09:56	826772.1	815266.6	22.38003	113.97295	3.4	Other
HKR 812	Tug	11-AUG-2021 06:11:46	826774.3	815266.6	22.38005	113.97295	3.4	Other
HKR 812	Tug	11-AUG-2021 06:13:16	826772.1	815266.6	22.38003	113.97295	3.4	Other
HKR 812	Tug	11-AUG-2021 06:14:46	826772.1	815266.6	22.38003	113.97295	3.4	Other
HKR 812	Tug	11-AUG-2021 06:15:06	826772.1	815268.7	22.38003	113.97297	3.4	ShipXY
HKR 812	Tug	11-AUG-2021 06:16:57	826774.3	815266.6	22.38005	113.97295	3.4	Other
HKR 812	Tug	11-AUG-2021 06:16:57	826776.5	815270.7	22.38007	113.97299	3.4	Other
HKR 812	Tug	11-AUG-2021 06:17:41	826776.6	815270.7	22.38008	113.97299	3.4	Other
HKR 812	Tug	11-AUG-2021 06:18:46	826777.6	815269.7	22.38007	113.97298	0	ShipXY
HKR 812	Tug	11-AUG-2021 06:19:46	826782.1	815266.6	22.38012	113.97295	0	Other
HKR 812	Tug	11-AUG-2021 06:21:51	826785.4	815266.6	22.38015	113.97295	0	Other
HKR 812	Tug	11-AUG-2021 06:23:26	826785.4	815266.6	22.38012	113.97295	0	Other
HKR 812	Tug	11-AUG-2021 06:20:57	826785.4	815268.7	22.38015	113.97297	0	ShipXY
HKR 812	Tug	11-AUG-2021 06:21:21	826793.2	815266.6	22.38022	113.97295	0	Other
HKR 812	Tug	11-AUG-2021 06:22:26	826793.2	815266.6	22.38022	113.97295	0	ShipXY
HKR 812	Tug	11-AUG-2021 06:22:47	826794.3	815270.7	22.38023	113.97299	0	Other
HKR 812	Tug	11-AUG-2021 06:24:16	826796.5	815271.8	22.38025	113.973	0	Other
HKR 812	Tug	11-AUG-2021 06:25:11	826796.5	815271.8	22.38025	113.973	0	Other
HKR 812	Tug	11-AUG-2021 06:25:47	826796.5	815272.8	22.3802	113.97301	0	Other
HKR 812	Tug	11-AUG-2021 06:26:06	826790.9	815272.8	22.3802	113.9		

HKR 812 (Tug)

Historical Data Records (AUGUST 2021)

Vessel Name	Vessel Type	Report Time	Northing	Easting	Latitude	Longitude	Knots	Source
HKR 812	Tug	11-AUG-2021 08:23:30	827673.6	808209.6	22.38807	113.90441	1.3	Other
HKR 812	Tug	11-AUG-2021 08:25:31	828029.3	808067.1	22.39128	113.90302	1.3	ShipXY
HKR 812	Tug	11-AUG-2021 08:26:38	828369.5	807945.2	22.39435	113.90183	11.5	ShipXY
HKR 812	Tug	11-AUG-2021 08:27:03	828709.1	807824.3	22.39743	113.90064	11.5	ShipXY
HKR 812	Tug	11-AUG-2021 08:28:26	829023.2	807778.5	22.40025	113.90021	11.5	ShipXY
HKR 812	Tug	11-AUG-2021 08:29:16	829285.7	807727.5	22.40262	113.89977	11.0	ShipXY
HKR 812	Tug	11-AUG-2021 08:30:41	829822.7	807554.3	22.40747	113.89995	0	ShipXY
HKR 812	Tug	11-AUG-2021 08:31:27	830095.3	807813.4	22.40993	113.90052	0	ShipXY
HKR 812	Tug	11-AUG-2021 08:32:56	830531.9	808097.4	22.41388	113.90327	0	ShipXY
HKR 812	Tug	11-AUG-2021 08:35:26	830975.5	808629.5	22.41729	113.90843	0	ShipXY
HKR 812	Tug	11-AUG-2021 08:36:31	831053.4	808793.3	22.4186	113.91002	0	ShipXY
HKR 812	Tug	11-AUG-2021 08:38:04	830961.3	808902.3	22.41777	113.91108	0	ShipXY
HKR 812	Tug	11-AUG-2021 08:41:41	830953.5	808907.4	22.4177	113.91113	0.3	ShipXY
HKR 812	Tug	11-AUG-2021 08:42:46	830953.5	808909.5	22.41768	113.91115	0.3	ShipXY
HKR 812	Tug	11-AUG-2021 08:46:46	830953.5	808911.5	22.4177	113.91117	0.3	ShipXY
HKR 812	Tug	11-AUG-2021 08:50:32	830970.1	808894.1	22.41785	113.9111	0.3	ShipXY
HKR 812	Tug	11-AUG-2021 08:51:18	830972.3	808891.2	22.41787	113.91097	0.3	ShipXY
HKR 812	Tug	11-AUG-2021 08:53:46	830973.5	808885.8	22.41788	113.91092	0.3	ShipXY
HKR 812	Tug	11-AUG-2021 09:05:52	830979.9	808891.2	22.41793	113.91097	0.1	ShipXY
HKR 812	Tug	11-AUG-2021 09:19:08	830975.7	808892.9	22.4179	113.91098	0	ShipXY
HKR 812	Tug	11-AUG-2021 09:32:22	830940.2	808900.4	22.41758	113.91115	0.1	ShipXY
HKR 812	Tug	11-AUG-2021 09:44:46	830951.3	808922.8	22.41768	113.91128	0.1	ShipXY
HKR 812	Tug	11-AUG-2021 09:57:12	830947.9	808924.9	22.41765	113.9113	0	ShipXY
HKR 812	Tug	11-AUG-2021 10:09:41	830955.7	808927	22.41772	113.91132	0	ShipXY
HKR 812	Tug	11-AUG-2021 10:23:37	830944.6	808919.7	22.41762	113.91125	0	ShipXY
HKR 812	Tug	11-AUG-2021 10:36:06	830972.3	808924.9	22.41787	113.9113	0	ShipXY
HKR 812	Tug	11-AUG-2021 10:48:31	830967.9	808912.6	22.41783	113.91118	0.1	ShipXY
HKR 812	Tug	11-AUG-2021 11:02:07	830955.7	808912.6	22.41772	113.91118	0.2	ShipXY
HKR 812	Tug	11-AUG-2021 11:14:57	830978.9	808916.7	22.41793	113.91122	0.1	ShipXY
HKR 812	Tug	11-AUG-2021 11:27:27	830977.8	808916.7	22.41792	113.91122	0.1	ShipXY
HKR 812	Tug	11-AUG-2021 11:39:52	830970.1	808906.4	22.41785	113.91122	0	ShipXY
HKR 812	Tug	11-AUG-2021 11:52:22	830944.7	808886.8	22.41762	113.91093	0	ShipXY
HKR 812	Tug	11-AUG-2021 12:05:32	830936.9	808888.8	22.41755	113.91095	0.1	ShipXY
HKR 812	Tug	11-AUG-2021 12:15:26	830942.4	808901.2	22.4176	113.91107	0.1	ShipXY
HKR 812	Tug	11-AUG-2021 12:16:31	830942.4	808902.2	22.41762	113.91108	0.3	ShipXY
HKR 812	Tug	11-AUG-2021 12:17:17	830944.6	808902.2	22.41762	113.91108	0.3	ShipXY
HKR 812	Tug	11-AUG-2021 12:29:47	830936.9	808907.4	22.41755	113.91113	0	ShipXY
HKR 812	Tug	11-AUG-2021 12:42:11	830920.3	808907.3	22.4174	113.91113	0	ShipXY
HKR 812	Tug	11-AUG-2021 12:54:41	830911.4	808919.7	22.41732	113.91125	0	ShipXY
HKR 812	Tug	11-AUG-2021 12:59:07	830900.3	808912.5	22.41722	113.91118	0	ShipXY
HKR 812	Tug	11-AUG-2021 13:11:31	830912.6	808885.7	22.41733	113.91092	0	ShipXY
HKR 812	Tug	11-AUG-2021 13:15:59	830908.1	808895	22.41729	113.91101	0.3	ShipXY
HKR 812	Tug	11-AUG-2021 13:24:47	830895.9	808904.2	22.41718	113.91111	0.3	ShipXY
HKR 812	Tug	11-AUG-2021 13:37:12	830895.9	808911.4	22.41718	113.91117	0.1	ShipXY
HKR 812	Tug	11-AUG-2021 13:49:42	830879.3	808907.3	22.41703	113.91113	0	ShipXY
HKR 812	Tug	11-AUG-2021 14:02:07	830884.8	808917.6	22.41708	113.91123	0.1	ShipXY
HKR 812	Tug	11-AUG-2021 14:15:22	830933.5	808921.8	22.41752	113.91127	0	ShipXY
HKR 812	Tug	11-AUG-2021 14:27:21	830944.6	808916.7	22.4176	113.9113	0	ShipXY
HKR 812	Tug	11-AUG-2021 14:42:07	830944.6	808922.8	22.41762	113.91128	0.1	ShipXY
HKR 812	Tug	11-AUG-2021 14:54:12	830942.3	808953.7	22.4176	113.91158	0	ShipXY
HKR 812	Tug	11-AUG-2021 15:02:17	830944.5	808955.8	22.41762	113.9116	0	ShipXY
HKR 812	Tug	11-AUG-2021 15:21:24	830962.3	808922.9	22.41778	113.91128	0.1	ShipXY
HKR 812	Tug	11-AUG-2021 15:26:26	830934.6	808914.7	22.41802	113.91112	0.1	ShipXY
HKR 812	Tug	11-AUG-2021 15:49:15	830988.9	808916.7	22.41802	113.91122	0.1	ShipXY
HKR 812	Tug	11-AUG-2021 16:05:50	830964.5	808928	22.4178	113.91133	0.1	ShipXY
HKR 812	Tug	11-AUG-2021 16:18:19	830956.8	808924.9	22.41773	113.91113	0	ShipXY
HKR 812	Tug	11-AUG-2021 16:30:25	830959	808933.2	22.41775	113.91138	0	ShipXY
HKR 812	Tug	11-AUG-2021 16:42:30	830964.5	808928	22.4178	113.91133	0	ShipXY

HKR 812 (Tug)

Historical Data Records (AUGUST 2021)

Vessel Name	Vessel Type	Report Time	Northing	Easting	Latitude	Longitude	Knots	Source
HKR 812	Tug	11-AUG-2021 16:54:59	830947.9	808979.9	22.41765	113.91114	0.2	ShipXY
HKR 812	Tug	11-AUG-2021 17:07:04	830978.9	808928	22.41793	113.91133	0	ShipXY
HKR 812	Tug	11-AUG-2021 17:19:20	830975.7	808899.2	22.4179	113.91105	0	ShipXY
HKR 812	Tug	11-AUG-2021 17:31:27	830978.9	808933.1	22.41793	113.91107	0	ShipXY
HKR 812	Tug	11-AUG-2021 17:44:49	830966.8	808916.7	22.41782	113.91122	0	ShipXY
HKR 812	Tug	11-AUG-2021 17:57:20	830947.9	808924.9	22.41765	113.91113	0	ShipXY
HKR 812	Tug	11-AUG-2021 18:09:27	830950.1	808922.8	22.41767	113.91128	0	ShipXY
HKR 812	Tug	11-AUG-2021 18:21:29	830950.1	808928	22.41767	113.91133	0.1	ShipXY
HKR 812	Tug	11-AUG-2021 18:24:09	830950.1	808930.1	22.41767	113.91135	0.1	ShipXY
HKR 812	Tug	11-AUG-2021 18:35:59	830959	808933.1	22.41773	113.91137	0.1	ShipXY
HKR 812	Tug	11-AUG-2021 18:58:11	830972.3	808930.1	22.41787	113.91135	0.1	ShipXY
HKR 812	Tug	11-AUG-2021 19:11:11	830947.9	808916.7	22.41765	113.91122	0	ShipXY
HKR 812	Tug	11-AUG-2021 19:22:24	830936.9	808916.6	22.41755	113.91122	0	ShipXY
HKR 812	Tug	11-AUG-2021 19:37:05	830967.9	808933.1	22.41765	113.91138	0	ShipXY
HKR 812	Tug	11-AUG-2021 19:50:59	830931.3	808933.1	22.4175	113.91138	0	ShipXY
HKR 812	Tug	11-AUG-2021 20:03:04	830936.9	808921.8	22.41755	113.91127	0.1	ShipXY
HKR 812	Tug	11-AUG-2021 20:17:26	830947.9	808924.9	22.41765	113.91113	0.1	ShipXY
HKR 812	Tug	11-AUG-2021 20:32:04	830962.3	808933.1	22.41778	113.91143	0.1	ShipXY
HKR 812	Tug	11-AUG-2021 20:46:00	830955.2	808935.2	22.41767	113.91114	0	ShipXY
HKR 812	Tug	11-AUG-2021 21:05:24	830967.9	808924.9	22.41763	113.91111	0.1	ShipXY
HKR 812	Tug	11-AUG-2021 21:05:59	830948	808902.2	22.41765	113.91108	0.1	ShipXY
HKR 812	Tug	11-AUG-2021 21:20:09	830945.7	808902.2	22.41763	113.91108	0.1	ShipXY
HKR 812	Tug	11-AUG-2021 21:32:54	830946.6	808937.2	22.41753	113.91142	0	ShipXY
HKR 812	Tug	11-AUG-2021 21:45:24	830953.4	808937.3	22.4177	113.91142	0.2	ShipXY
HKR 812	Tug	11-AUG-2021 21:58:34	830967.9	808927	22.41783	113.91132	0.1	ShipXY
HKR 812	Tug	11-AUG-2021 22:07:44	830972.3	808924.9	22.41787	113.9113	0.1	ShipXY
HKR 812	Tug	11-AUG-2021 22:19:49	830945.7	808917.7	22.41763	113.91123	0	ShipXY
HKR 812	Tug	11-AUG-2021 22:32:19	830951.3	808897.1	22.41768	113.91103	0.1	ShipXY
HKR 812	Tug	11-AUG-2021 22:44:24	830953.5	808901.2	22.4177	113.91107	0	ShipXY
HKR 812	Tug	11-AUG-2021 22:59:04	830964.6	808912.6	22.4178	113.91118	0	ShipXY
HKR 812	Tug	11-AUG-2021 23:13:44	830967.9	808924.9	22.41763	113.91125	0	ShipXY
HKR 812	Tug	11-AUG-2021 23:27:19	830967.9	808902.3	22.41783	113.91108	0.1	ShipXY
HKR 812	Tug	11-AUG-2021 23:39:24	830956.8	808890.9	22.41773	113.91107	0	ShipXY
HKR 812	Tug	11-AUG-2021 23:54:04	830955.7	808899.2	22.41772	113.91095	0.1	ShipXY
HKR 812	Tug	11-AUG-2021 00:06:54	830953.5	808909.5	22.4177	113.91115	0	ShipXY
HKR 812	Tug	11-AUG-2021 00:08:40	830955.2	808905.5	22.4177	113.91115	0	ShipXY
HKR 812	Tug	11-AUG-2021 00:19:44	830955.7	808901.2	22.41772	113.91107	0	ShipXY
HKR 812	Tug	11-AUG-2021 00:31:49	830950.2	808907.4	22.41767	113.91113	0	ShipXY
HKR 812	Tug	11-AUG-2021 00:45:24	830929.1	808901.2	22.41768	113.91107	0	ShipXY
HKR 812	Tug	11-AUG-2021 01:03:44	830911.5	808883.7	22.41732	113.91109	0	ShipXY
HKR 812	Tug	11-AUG-2021 01:22:00	830936.9	808876.5	22.41755	113.91083	0	ShipXY
HKR 812	Tug	11-AUG-2021 01:39:44	830967.9	808876.5	22.41767	113.91083	0	ShipXY
HKR 812	Tug	11-AUG-2021 01:52:30	830940.3	808876.5	22.41758	113.91085	0	ShipXY
HKR 812	Tug	11-AUG-2021 01:44:04	830934.7	808891.9	22.41753	113.91098	0	ShipXY
HKR 812	Tug	11-AUG-2021 01:58:46	830912.5	808916.6	22.41733	113.91122	0	ShipXY
HKR 812	Tug	11-AUG-2021 02:10:49	830939.1	808902.2	22.41757	113.91108	0	ShipXY
HKR 812	Tug	11-AUG-2021 02:17:19	830936.9	808904.4	22.41755	113.91115	0.1	ShipXY
HKR 812	Tug	11-AUG-2021 02:30:44	830953.5	808916.7	22.41767	113.91125	0	ShipXY
HKR 812	Tug	11-AUG-2021 02:39:04	830956.8	808908	22.41773	113.91125	0	ShipXY
HKR 812	Tug	11-AUG-2021 03:04:24	830964.5	808935.2	22.4178	113.91114	0	ShipXY
HKR								

HKR 812 (Tug)

Historical Data Records (AUGUST 2021)

Vessel Name	Vessel Type	Report Time	Northing	Easting	Latitude	Longitude	Knots	Source
HKR 812	Tug	13-AUG-2021 02:36:41	830950.1	808923.9	22.41767	113.91129	0	ShipX
HKR 812	Tug	13-AUG-2021 02:49:59	830959	808930.1	22.41775	113.91135	0	ShipX
HKR 812	Tug	13-AUG-2021 03:02:04	830972.3	808912.6	22.41787	113.91118	0	ShipX
HKR 812	Tug	13-AUG-2021 03:14:53	830985.7	808919.7	22.41783	113.91125	0	ShipX
HKR 812	Tug	13-AUG-2021 03:17:21	830950.1	808921.8	22.41767	113.91127	0	ShipX
HKR 812	Tug	13-AUG-2021 03:27:24	830951.3	808919.8	22.41768	113.91125	0	ShipX
HKR 812	Tug	13-AUG-2021 03:39:49	830931.3	808932.1	22.41775	113.91137	0	ShipX
HKR 812	Tug	13-AUG-2021 03:52:19	830936.8	808937.2	22.41775	113.91142	0.1	ShipX
HKR 812	Tug	13-AUG-2021 04:04:44	830959.1	808875.5	22.41775	113.91082	0	ShipX
HKR 812	Tug	13-AUG-2021 04:17:14	830961.7	808890.9	22.41785	113.91097	0	ShipX
HKR 812	Tug	13-AUG-2021 04:31:09	830947.4	808894	22.41753	113.91311	0	ShipX
HKR 812	Tug	13-AUG-2021 04:37:23	831003.6	808757.2	22.41815	113.90967	0	ShipX
HKR 812	Tug	13-AUG-2021 04:39:23	830782.9	808330.5	22.41615	113.90553	0	ShipX
HKR 812	Tug	13-AUG-2021 04:39:58	830628.2	808159.3	22.41475	113.90387	8.7	ShipX
HKR 812	Tug	13-AUG-2021 04:42:45	830662	807705.2	22.40963	113.89945	8.7	ShipX
HKR 812	Tug	13-AUG-2021 04:43:47	829571.7	807613.7	22.40507	113.89657	8.7	ShipX
HKR 812	Tug	13-AUG-2021 04:44:42	829294.8	807627.7	22.4027	113.89873	8.7	ShipX
HKR 812	Tug	13-AUG-2021 04:45:48	828785.3	807678.2	22.3981	113.89923	8.7	ShipX
HKR 812	Tug	13-AUG-2021 04:47:28	827896.8	807846.5	22.39008	113.90088	8.7	Other
HKR 812	Tug	13-AUG-2021 04:48:43	828009.9	807817.8	22.3911	113.9006	8.7	ShipX
HKR 812	Tug	13-AUG-2021 04:51:67	826611.2	808304.6	22.3792	113.90535	8.7	Other
HKR 812	Tug	13-AUG-2021 04:51:12	827038.1	808145.6	22.38233	113.9038	8.7	ShipX
HKR 812	Tug	13-AUG-2021 04:52:47	826585.9	808358	22.37825	113.90587	8.7	ShipX
HKR 812	Tug	13-AUG-2021 04:54:38	825907.4	808797.6	22.37213	113.91015	11.7	ShipX
HKR 812	Tug	13-AUG-2021 04:55:52	825588.1	809033.9	22.36925	113.91245	11.7	ShipX
HKR 812	Tug	13-AUG-2021 04:56:57	825290.9	809286.7	22.36657	113.9149	11.7	ShipX
HKR 812	Tug	13-AUG-2021 04:57:23	824902.6	809469.2	22.36307	113.91863	11.7	Other
HKR 812	Tug	13-AUG-2021 04:57:42	825102.3	809475.9	22.36487	113.91675	11.7	ShipX
HKR 812	Tug	13-AUG-2021 04:58:28	824643	809963.3	22.36073	113.92149	11.7	Other
HKR 812	Tug	13-AUG-2021 04:58:28	824902.6	809669.2	22.36307	113.91863	11.7	ShipX
HKR 812	Tug	13-AUG-2021 04:59:54	824567.5	810060	22.36005	113.92243	11.7	ShipX
HKR 812	Tug	13-AUG-2021 05:01:23	824297.7	810251.1	22.35762	113.92695	11.7	ShipX
HKR 812	Tug	13-AUG-2021 05:02:53	824087.6	810007.7	22.35573	113.93157	11.7	ShipX
HKR 812	Tug	13-AUG-2021 05:03:00	824053.1	811103.6	22.35542	113.93257	11.7	ShipX
HKR 812	Tug	13-AUG-2021 05:05:48	823857.5	812262.1	22.35367	113.94382	11.7	Other
HKR 812	Tug	13-AUG-2021 05:06:33	823875.4	812154	22.35383	113.94277	11.7	ShipX
HKR 812	Tug	13-AUG-2021 05:06:53	82382.2	812615.4	22.35342	113.94725	10.6	Other
HKR 812	Tug	13-AUG-2021 05:07:57	82382.2	812615.4	22.35342	113.94725	10.6	ShipX
HKR 812	Tug	13-AUG-2021 05:09:28	823795.9	813455.9	22.35313	113.95541	10.6	Other
HKR 812	Tug	13-AUG-2021 05:10:24	823795.9	813456.9	22.35313	113.95542	10.6	ShipX
HKR 812	Tug	13-AUG-2021 05:10:33	823874.8	813823.7	22.35388	113.95898	10.6	Other
HKR 812	Tug	13-AUG-2021 05:12:03	824015	814339.9	22.35512	113.96399	10.6	Other
HKR 812	Tug	13-AUG-2021 05:12:29	824082.3	814680.3	22.35467	113.96147	10.6	ShipX
HKR 812	Tug	13-AUG-2021 05:13:08	824156.2	814696.5	22.3564	113.96745	10.6	Other
HKR 812	Tug	13-AUG-2021 05:13:59	824106.5	814590.4	22.35595	113.96642	10.6	ShipX
HKR 812	Tug	13-AUG-2021 05:14:04	824156.2	814696.5	22.3564	113.96745	10.6	ShipX
HKR 812	Tug	13-AUG-2021 05:14:13	824451.6	814895.7	22.35907	113.96938	10.6	Other
HKR 812	Tug	13-AUG-2021 05:15:18	824451.6	814895.7	22.35907	113.96938	10.6	ShipX
HKR 812	Tug	13-AUG-2021 05:15:43	824897.7	815041.6	22.3621	113.97079	10.6	Other
HKR 812	Tug	13-AUG-2021 05:16:52	824897.7	815040.5	22.3631	113.97078	10.6	ShipX
HKR 812	Tug	13-AUG-2021 05:17:53	825448.7	815345.1	22.36808	113.97373	10.6	Other
HKR 812	Tug	13-AUG-2021 05:17:54	825209.8	815166.6	22.36592	113.972	10.6	ShipX
HKR 812	Tug	13-AUG-2021 05:18:57	825448.7	815345.1	22.36808	113.97373	10.6	ShipX
HKR 812	Tug	13-AUG-2021 05:19:23	825733.2	815455.7	22.37065	113.97485	10.6	Other
HKR 812	Tug	13-AUG-2021 05:19:43	825598.1	815431.9	22.36943	113.97457	10.6	ShipX
HKR 812	Tug	13-AUG-2021 05:20:43	825733.2	815455.7	22.37065	113.97485	10.6	ShipX
HKR 812	Tug	13-AUG-2021 05:21:39	825830.7	815360.1	22.37153	113.97387	10.6	Other
HKR 812	Tug	13-AUG-2021 05:22:18	825884	815259.2	22.37201	113.97289	5.6	ShipX
HKR 812	Tug	13-AUG-2021 05:23:03	826182.1	815100	22.3747	113.97134	5.6	Other

HKR 812 (Tug)

Historical Data Records (AUGUST 2021)

Vessel Name	Vessel Type	Report Time	Northing	Easting	Latitude	Longitude	Knots	Source
HKR 812	Tug	13-AUG-2021 05:23:31	826054.7	815149.2	22.37355	113.97182	5.6	ShipX
HKR 812	Tug	13-AUG-2021 05:24:08	826122.1	815101.1	22.3747	113.97135	5.6	ShipX
HKR 812	Tug	13-AUG-2021 05:25:24	826429.2	815019	22.37693	113.97055	5.6	ShipX
HKR 812	Tug	13-AUG-2021 05:26:18	826712.3	814965.7	22.37803	113.97022	5.6	ShipX
HKR 812	Tug	13-AUG-2021 05:27:48	826689.1	815253.1	22.37928	113.97282	5.6	ShipX
HKR 812	Tug	13-AUG-2021 05:28:53	826766.5	815309.8	22.37998	113.97317	5.6	ShipX
HKR 812	Tug	13-AUG-2021 05:29:58	826722.1	815310.9	22.38003	113.97338	5.6	ShipX
HKR 812	Tug	13-AUG-2021 05:31:47	826722.1	815309.8	22.38003	113.97317	5.6	ShipX
HKR 812	Tug	13-AUG-2021 05:33:47	826722.1	815310.9	22.38003	113.97338	5.6	ShipX
HKR 812	Tug	13-AUG-2021 05:34:03	826722.1	815311.9	22.38003	113.97339	5.6	Other
HKR 812	Tug	13-AUG-2021 05:37:43	826770.9	815308.8	22.38002	113.97336	0	Other
HKR 812	Tug	13-AUG-2021 05:38:08	826770.9	815310.9	22.38002	113.97338	0	ShipX
HKR 812	Tug	13-AUG-2021 05:39:33	826770.9	815309.8	22.38002	113.97337	0	ShipX
HKR 812	Tug	13-AUG-2021 05:41:43	826768.7	815310.9	22.38	113.97338	0	ShipX
HKR 812	Tug	13-AUG-2021 05:42:27	826768.7	815309.8	22.38	113.97336	0	Other
HKR 812	Tug	13-AUG-2021 05:43:33	826768.7	815309.8	22.38	113.97337	0	ShipX
HKR 812	Tug	13-AUG-2021 05:44:44	826766.5	815305.7	22.37998	113.97333	0	ShipX
HKR 812	Tug	13-AUG-2021 05:46:08	826766.5	815305.7	22.37998	113.97333	0	ShipX
HKR 812	Tug	13-AUG-2021 05:49:47	826770.9	815302.6	22.37992	113.9733	0	Other
HKR 812	Tug	13-AUG-2021 05:49:48	826768.7	815305.7	22.37993	113.97335	0	ShipX
HKR 812	Tug	13-AUG-2021 05:50:52	826754.3	815307.8	22.37987	113.97335	0	Other
HKR 812	Tug	13-AUG-2021 05:52:22	826754.3	815311.9	22.37988	113.97339	0	Other
HKR 812	Tug	13-AUG-2021 05:55:00	826748.8	815315	22.37982	113.97342	0	Other
HKR 812	Tug	13-AUG-2021 05:55:00	826748.8	815315	22.37982	113.97342	0	ShipX
HKR 812	Tug	13-AUG-2021 05:56:10	826754.3	815305.7	22.37981	113.97341	0	ShipX
HKR 812	Tug	13-AUG-2021 05:56:10	826754.3	815305.7	22.37981	113.97341	0	Other
HKR 812	Tug	13-AUG-2021 05:57:16	826754.3	815311.9	22.37987	113.97341	0	ShipX
HKR 812	Tug	13-AUG-2021 05:58:16	826745.5	815308.8	22.37979	113.97336	0	Other
HKR 812	Tug	13-AUG-2021 05:59:25	826745.5	815307.8	22.37979	113.97335	0	ShipX
HKR 812	Tug	13-AUG-2021 06:01:25	826752.1	815306.7	22.37985	113.97334	0	ShipX
HKR 812	Tug	13-AUG-2021 06:04:28	826763.2	815302.6	22.37995	113.9733	0	Other
HKR 812	Tug	13-AUG-2021 06:04:28	826763.2	815302.6	22.37995	113.9733	0	ShipX
HKR 812	Tug	13-AUG-2021 06:05:16	826765.5	815299.5	22.37987	113.97327	0	ShipX
HKR 812	Tug	13-AUG-2021 06:07:03	826771	815304.7	22.38002	113.97332	0	Other
HKR 812	Tug	13-AUG-2021 06:08:08	826771	815302.6	22.38002	113.9733	0	Other
HKR 812	Tug	13-AUG-2021 06:08:53	826771	815302.6	22.38002	113.9733	0	ShipX
HKR 812	Tug	13-AUG-2021 06:09:13	826776.5	815302.6	22.38007	113.9733	0	Other
HKR 812	Tug	13-AUG-2021 06:09:37	826771	815302.6	22.38002	113.9733	0	ShipX
HKR 812	Tug	13-AUG-2021 06:10:43	826783.1	815307.8	22.38013	113.97335	0	Other
HKR 812	Tug	13-AUG-2021 06:12:32	826787.6	815305.7	22.38017	113.97333	0	ShipX
HKR 812	Tug	13-AUG-2021 06:12:53	826785.3	815307.8	22.38015	113.97335	0	Other
HKR 812	Tug	13-AUG-2021 06:13:25	826787.6	815307.8	22.38017	113.97335	0	ShipX
HKR 812	Tug	13-AUG-2021 06:14:23	826787.6	815307.8	22.38017	113.97335	0	Other
HKR 812	Tug	13-AUG-2021 06:16:14	826788.7	815309.9	22.38018	113.97337	0	ShipX
HKR 812	Tug	13-AUG-2021 06:18:03	826787.6	815314	22.38017	113.97341	0	Other
HKR 812	Tug	13-AUG-2021 06:18:30	826789.8	815311.9	22.38019	113.97339	0	ShipX
HKR 812	Tug	13-AUG-2021 06:19:53	826787.6	815313	22.38017	113.9734	0	Other
HKR 812	Tug	13-AUG-2021 06:21:43	826787.5	815316	22.38017	113.97343	0	Other
HKR 812	Tug	13-AUG-2021 06:21:43	826787.5	815316	22.38017	113.97343	0	ShipX
HKR 812	Tug	13-AUG-2						

HKR 812 (Tug)

Historical Data Records (AUGUST 2021)

Vessel Name	Vessel Type	Report Time	Northing	Easting	Latitude	Longitude	Knots	Source
HKR 812	Tug	13-AUG-2021 14:20:48	830955.8	808906.4	22.4173	113.9112	0.2	ShipXY
HKR 812	Tug	13-AUG-2021 14:33:17	830956.8	808911.5	22.4173	113.9117	0	ShipXY
HKR 812	Tug	13-AUG-2021 14:45:44	830959	808935.2	22.41775	113.9114	0	ShipXY
HKR 812	Tug	13-AUG-2021 14:58:08	830948.6	808917.5	22.4175	113.9115	0.1	ShipXY
HKR 812	Tug	13-AUG-2021 15:10:40	830964.6	80909.5	22.4178	113.9115	0	ShipXY
HKR 812	Tug	13-AUG-2021 15:22:44	830973.4	808912.6	22.41788	113.9118	0.1	ShipXY
HKR 812	Tug	13-AUG-2021 15:36:19	830983.4	808922.9	22.41797	113.9128	0	ShipXY
HKR 812	Tug	13-AUG-2021 15:48:44	830966.8	808909.5	22.41782	113.9115	0	ShipXY
HKR 812	Tug	13-AUG-2021 16:01:14	830962.3	808916.7	22.41778	113.9122	0.2	ShipXY
HKR 812	Tug	13-AUG-2021 16:02:18	830961.7	808916.7	22.41777	113.9122	0.2	ShipXY
HKR 812	Tug	13-AUG-2021 16:13:44	830975.5	808919.8	22.4179	113.9125	0.2	ShipXY
HKR 812	Tug	13-AUG-2021 16:26:54	830964.5	808927	22.4178	113.9132	0.1	ShipXY
HKR 812	Tug	13-AUG-2021 16:27:21	830964.5	808927	22.4178	113.9132	0.1	ShipXY
HKR 812	Tug	13-AUG-2021 16:39:24	830975.6	808927	22.4179	113.9132	0	ShipXY
HKR 812	Tug	13-AUG-2021 16:51:49	830959	808933.2	22.41775	113.9138	0.2	ShipXY
HKR 812	Tug	13-AUG-2021 16:58:04	830966.8	808919.8	22.41782	113.9125	0.4	ShipXY
HKR 812	Tug	13-AUG-2021 16:59:10	830967.9	808919.8	22.41783	113.9125	0.4	ShipXY
HKR 812	Tug	13-AUG-2021 17:00:39	830970.1	808919.8	22.41785	113.9125	0.4	ShipXY
HKR 812	Tug	13-AUG-2021 17:01:24	830973.4	808919.8	22.41788	113.9125	0.4	ShipXY
HKR 812	Tug	13-AUG-2021 17:03:24	830978.9	808917.7	22.41793	113.9123	0.4	ShipXY
HKR 812	Tug	13-AUG-2021 17:05:44	830986.7	808917.8	22.418	113.9123	0.4	ShipXY
HKR 812	Tug	13-AUG-2021 17:07:14	830978.9	808914.7	22.41793	113.9122	0.4	ShipXY
HKR 812	Tug	13-AUG-2021 17:08:44	830986.7	808909.5	22.418	113.9115	0.4	ShipXY
HKR 812	Tug	13-AUG-2021 17:09:24	830988.9	808906.4	22.41802	113.9112	0.4	ShipXY
HKR 812	Tug	13-AUG-2021 17:11:39	830986.7	808901.3	22.418	113.9107	0.4	ShipXY
HKR 812	Tug	13-AUG-2021 17:23:84	830981.2	808984.1	22.41795	113.911	0.1	ShipXY
HKR 812	Tug	13-AUG-2021 17:35:49	830977.9	808904.4	22.41792	113.9111	0	ShipXY
HKR 812	Tug	13-AUG-2021 17:49:08	830964.6	808911.5	22.4178	113.9117	0.1	ShipXY
HKR 812	Tug	13-AUG-2021 18:01:29	830948	808907.4	22.41765	113.9113	0.1	ShipXY
HKR 812	Tug	13-AUG-2021 18:14:44	830953.5	808914.6	22.4177	113.9112	0.1	ShipXY
HKR 812	Tug	13-AUG-2021 18:27:54	830967.9	808912.6	22.41783	113.9118	0.1	ShipXY
HKR 812	Tug	13-AUG-2021 18:40:27	830967.9	808914.6	22.41783	113.9122	0	ShipXY
HKR 812	Tug	13-AUG-2021 18:52:49	830973.4	808924.9	22.41788	113.9113	0.1	ShipXY
HKR 812	Tug	13-AUG-2021 19:05:19	830947.9	808912.5	22.41765	113.9118	0.1	ShipXY
HKR 812	Tug	13-AUG-2021 19:17:24	830950.2	808909.5	22.41767	113.9115	0.1	ShipXY
HKR 812	Tug	13-AUG-2021 19:29:29	830959	808916.7	22.41775	113.9122	0.1	ShipXY
HKR 812	Tug	13-AUG-2021 19:41:59	830944.6	808914.6	22.41762	113.9112	0	ShipXY
HKR 812	Tug	13-AUG-2021 19:54:04	830933.5	808919.7	22.41752	113.9125	0.1	ShipXY
HKR 812	Tug	13-AUG-2021 19:55:28	830939.1	808907.4	22.41757	113.9113	0.1	ShipXY
HKR 812	Tug	13-AUG-2021 20:06:09	830950.2	808909.5	22.41767	113.9115	0.1	ShipXY
HKR 812	Tug	13-AUG-2021 20:18:40	830950.2	808916.7	22.41767	113.9122	0.1	ShipXY
HKR 812	Tug	13-AUG-2021 20:30:45	830966.7	808935.2	22.41782	113.9114	0.1	ShipXY
HKR 812	Tug	13-AUG-2021 20:42:49	830961.2	808911.5	22.41777	113.9117	0.1	ShipXY
HKR 812	Tug	13-AUG-2021 20:55:19	830955.7	808921.8	22.41772	113.9127	0	ShipXY
HKR 812	Tug	13-AUG-2021 21:07:24	830934.7	808911.5	22.41753	113.9117	0.1	ShipXY
HKR 812	Tug	13-AUG-2021 21:11:43	830948	808906.4	22.41765	113.9112	0	ShipXY
HKR 812	Tug	13-AUG-2021 21:19:27	830951.3	808904.3	22.41768	113.9111	0.1	ShipXY
HKR 812	Tug	13-AUG-2021 21:31:59	830961.2	808922.9	22.41777	113.9128	0.1	ShipXY
HKR 812	Tug	13-AUG-2021 21:44:04	830961.2	808927	22.4178	113.9112	0.1	ShipXY
HKR 812	Tug	13-AUG-2021 21:56:53	830972.3	808912.6	22.41787	113.9118	0.1	ShipXY
HKR 812	Tug	13-AUG-2021 22:09:44	830942.4	808911.5	22.4176	113.9117	0	ShipXY
HKR 812	Tug	13-AUG-2021 22:24:05	830956.8	808888.9	22.41773	113.91095	0.4	ShipXY
HKR 812	Tug	13-AUG-2021 22:37:14	830962.4	808897.1	22.41778	113.91103	0	ShipXY
HKR 812	Tug	13-AUG-2021 22:50:04	830966.8	808906.4	22.41775	113.9112	0	ShipXY
HKR 812	Tug	13-AUG-2021 23:02:09	830979	808911.6	22.41793	113.9117	0.1	ShipXY
HKR 812	Tug	13-AUG-2021 23:15:44	830984.5	808896.1	22.41798	113.9102	1.4	ShipXY
HKR 812	Tug	13-AUG-2021 23:17:34	830983.4	808896.1	22.41797	113.9102	1.4	ShipXY
HKR 812	Tug	13-AUG-2021 23:18:19	830979	808894.1	22.41793	113.911	1.9	ShipXY
HKR 812	Tug	13-AUG-2021 23:30:24	830956.9	808883.7	22.41773	113.9109	0	ShipXY

HKR 812 (Tug)

Historical Data Records (AUGUST 2021)

Vessel Name	Vessel Type	Report Time	Northing	Easting	Latitude	Longitude	Knots	Source
HKR 812	Tug	13-AUG-2021 23:38:49	830953.5	808881.7	22.4177	113.91088	2.8	ShipXY
HKR 812	Tug	13-AUG-2021 23:41:24	830953.5	808883.7	22.4177	113.9109	2.8	ShipXY
HKR 812	Tug	13-AUG-2021 23:43:14	830952.2	808885.8	22.41767	113.91092	2.8	ShipXY
HKR 812	Tug	13-AUG-2021 23:55:44	830945.4	808904.3	22.4176	113.9111	0.1	ShipXY
HKR 812	Tug	13-AUG-2021 00:08:09	830948	808899.2	22.41765	113.91105	0	ShipXY
HKR 812	Tug	13-AUG-2021 00:20:39	830953.5	808904.3	22.4177	113.9111	0	ShipXY
HKR 812	Tug	13-AUG-2021 00:26:29	830950.2	808907.4	22.41767	113.91113	4.3	ShipXY
HKR 812	Tug	13-AUG-2021 00:28:44	830945.7	808905.5	22.41763	113.91118	4.3	ShipXY
HKR 812	Tug	13-AUG-2021 00:29:24	830944.6	808914.6	22.41762	113.9112	4.3	ShipXY
HKR 812	Tug	13-AUG-2021 00:30:54	830950.2	808904.3	22.4176	113.9111	4.3	ShipXY
HKR 812	Tug	13-AUG-2021 00:43:44	830934.7	808876.5	22.41753	113.91083	0	ShipXY
HKR 812	Tug	13-AUG-2021 00:56:34	830912.6	808888.8	22.41733	113.91095	4.8	ShipXY
HKR 812	Tug	13-AUG-2021 00:58:44	830918.1	808888.8	22.41738	113.91095	4.8	ShipXY
HKR 812	Tug	13-AUG-2021 01:11:59	830945.8	808861.1	22.41763	113.91068	0	ShipXY
HKR 812	Tug	13-AUG-2021 01:24:04	830939.2	808848.7	22.41757	113.91057	0	ShipXY
HKR 812	Tug	13-AUG-2021 01:37:39	830942.5	808860	22.4176	113.91067	0	ShipXY
HKR 812	Tug	13-AUG-2021 01:49:44	830925.8	808901.2	22.41745	113.91107	0	ShipXY
HKR 812	Tug	13-AUG-2021 02:02:35	830939.1	808904.3	22.41757	113.9111	0	ShipXY
HKR 812	Tug	13-AUG-2021 02:15:04	830940.2	808917.7	22.41758	113.9123	0	ShipXY
HKR 812	Tug	13-AUG-2021 02:17:14	830942.4	808928	22.4176	113.9123	7.3	ShipXY
HKR 812	Tug	13-AUG-2021 02:19:04	830945.7	808928.2	22.41763	113.9126	7.3	ShipXY
HKR 812	Tug	13-AUG-2021 02:21:39	830942.4	808922.8	22.4176	113.9128	7.3	ShipXY
HKR 812	Tug	13-AUG-2021 02:33:44	830964.6	808912.6	22.4178	113.91118	0	ShipXY
HKR 812	Tug	13-AUG-2021 02:45:49	830934.5	808897.2	22.41807	113.91103	0	ShipXY
HKR 812	Tug	13-AUG-2021 02:58:19	830992.2	808909.5	22.41805	113.9115	0.1	ShipXY
HKR 812	Tug	13-AUG-2021 03:10:44	830945.4	808885.8	22.41788	113.91092	0	ShipXY
HKR 812	Tug	13-AUG-2021 03:23:15	830953.5	808906.4	22.4177	113.9112	0	ShipXY
HKR 812	Tug	13-AUG-2021 03:36:04	830956.8	808909.5	22.41773	113.9115	0.1	ShipXY
HKR 812	Tug	13-AUG-2021 03:48:09	830934.6	808933.1	22.41753	113.91138	0	ShipXY
HKR 812	Tug	13-AUG-2021 04:01:24	830953.5	808890.9	22.4177	113.91097	0	ShipXY
HKR 812	Tug	13-AUG-2021 04:15:19	830951.3	808886.8	22.41768	113.91093	0	ShipXY
HKR 812	Tug	13-AUG-2021 05:05:59	830947.9	808907.4	22.41763	113.9113	0.1	ShipXY
HKR 812	Tug	13-AUG-2021 05:18:24	830942.4	808912.5	22.4176	113.91118	0	ShipXY
HKR 812	Tug	13-AUG-2021 05:30:49	830951.3	808907.4	22.41768	113.91113	0.1	ShipXY
HKR 812	Tug	13-AUG-2021 05:32:19	830950.2	808904.3	22.41767	113.9111	13.6	ShipXY
HKR 812	Tug	13-AUG-2021 05:33:04	830951.3	808904.3	22.41768	113.9111	13.6	ShipXY
HKR 812	Tug	13-AUG-2021 05:35:14	830951.3	808899.2	22.41768	113.91105	13.6	ShipXY
HKR 812	Tug	13-AUG-2021 05:47:19	830945.4	808899.2	22.41763	113.91068	0	ShipXY
HKR 812	Tug	13-AUG-2021 06:30:44	830940.2	808884.7	22.41758	113.91091	0.1	ShipXY
HKR 812	Tug	13-AUG-2021 06:37:15	830966.8	808897.1	22.41782	113.91103	0	ShipXY
HKR 812	Tug	13-AUG-2021 06:25:11	830979.9	808888.9	22.41783	113.91095	0.4	ShipXY
HKR 812	Tug	13-AUG-2021 06:26:41	830966.8	808891	22.41782	113.91097	0.4	ShipXY
HKR 812	Tug	13-AUG-2021 06:27:26	830964.6	808891	22.4178	113.91097	0.4	ShipXY
HKR 812	Tug	13-AUG-2021 06:39:42	830956.8	808884	22.41782	113.911	0	ShipXY
HKR 812	Tug	13-AUG-2021 06:51:36	830961.2	808909.5	22.41777	113.91115	0.1	ShipXY
HKR 812	Tug	13-AUG-2021 07:04:51	830956.8	808921.8	22.41773	113.91127	0.1	ShipXY
HKR 812	Tug	13-AUG-2021 07:17:12	830943.5	808914.6	22.41761	113.9112	0.1	ShipXY
HKR 812	Tug	13-AUG-2021 07:29:46	830929.1	808912.5	22.41768	113.91118	0.1	ShipXY

HKR 812 (Tug)

Historical Data Records (AUGUST 2021)

Vessel Name	Vessel Type	Report Time</
-------------	-------------	---------------

HKR 812 (Tug)

Historical Data Records (AUGUST 2021)

Vessel Name	Vessel Type	Report Time	Northing	Easting	Latitude	Longitude	Knots	Source
HKR 812	Tug	15-AUG-2021 02:40:01	830959	808899	22.41775	113.91105	0	ShipXY
HKR 812	Tug	15-AUG-2021 02:58:21	830956.8	808899.2	22.41773	113.91105	0	ShipXY
HKR 812	Tug	15-AUG-2021 03:01:01	830961.3	808899.1	22.41777	113.91103	0.1	ShipXY
HKR 812	Tug	15-AUG-2021 03:07:46	830961.2	808900.2	22.41777	113.91107	0.1	ShipXY
HKR 812	Tug	15-AUG-2021 03:43:26	830951.3	808899.2	22.41768	113.91105	0	ShipXY
HKR 812	Tug	15-AUG-2021 03:55:56	830951.3	808902.3	22.41768	113.91108	0	ShipXY
HKR 812	Tug	15-AUG-2021 03:59:08	830951.3	808902.3	22.41768	113.91108	0	ShipXY
HKR 812	Tug	15-AUG-2021 04:08:01	830955.7	808899.1	22.41772	113.91103	0	ShipXY
HKR 812	Tug	15-AUG-2021 04:17:56	830955.8	808896.1	22.41773	113.91102	5.2	ShipXY
HKR 812	Tug	15-AUG-2021 04:30:01	830955.7	808901.2	22.41777	113.91107	0	ShipXY
HKR 812	Tug	15-AUG-2021 04:47:16	830955.7	808899.2	22.41777	113.91108	0	ShipXY
HKR 812	Tug	15-AUG-2021 05:06:41	830956.8	808899.1	22.41773	113.91103	0	ShipXY
HKR 812	Tug	15-AUG-2021 05:20:16	830955.7	808892	22.41772	113.91108	0	ShipXY
HKR 812	Tug	15-AUG-2021 05:22:03	830955.7	808894	22.41772	113.9111	0	ShipXY
HKR 812	Tug	15-AUG-2021 05:32:21	830955.7	808892	22.41772	113.91108	0	ShipXY
HKR 812	Tug	15-AUG-2021 05:44:26	830961.3	808892	22.41777	113.91108	0	ShipXY
HKR 812	Tug	15-AUG-2021 05:59:24	830955.7	808894	22.41772	113.9111	0	ShipXY
HKR 812	Tug	15-AUG-2021 06:11:29	830959.1	808894	22.41775	113.9111	0	ShipXY
HKR 812	Tug	15-AUG-2021 06:13:36	830965.7	808895.1	22.41781	113.91101	1.7	ShipXY
HKR 812	Tug	15-AUG-2021 06:16:39	830969.3	808427.2	22.41537	113.90647	1.8	ShipXY
HKR 812	Tug	15-AUG-2021 06:20:19	829384.7	807640.4	22.40842	113.89892	1.8	ShipXY
HKR 812	Tug	15-AUG-2021 06:21:24	829662.7	807455.4	22.40602	113.89705	1.8	ShipXY
HKR 812	Tug	15-AUG-2021 06:22:30	829333.8	807478.4	22.40305	113.89728	1.8	ShipXY
HKR 812	Tug	15-AUG-2021 06:23:52	828630.2	807719.1	22.3967	113.89963	0	Other
HKR 812	Tug	15-AUG-2021 06:25:38	828414.1	807784.6	22.39475	113.9027	0	ShipXY
HKR 812	Tug	15-AUG-2021 06:26:22	828384.7	807899.3	22.39268	113.90130	0	ShipXY
HKR 812	Tug	15-AUG-2021 06:26:55	827972.9	809023.7	22.39077	113.9026	0	ShipXY
HKR 812	Tug	15-AUG-2021 06:27:32	827534	808261.9	22.38681	113.90492	0	Other
HKR 812	Tug	15-AUG-2021 06:28:37	827535.1	808261.9	22.38682	113.90492	0	ShipXY
HKR 812	Tug	15-AUG-2021 06:28:44	827433.1	808303.9	22.3859	113.90533	0	ShipXY
HKR 812	Tug	15-AUG-2021 06:29:42	826849.1	808528.4	22.38063	113.90752	1.8	Other
HKR 812	Tug	15-AUG-2021 06:31:12	826975.2	808757.2	22.37657	113.90975	10.8	Other
HKR 812	Tug	15-AUG-2021 06:31:19	826610.9	808637.1	22.37848	113.90858	10.8	Other
HKR 812	Tug	15-AUG-2021 06:32:37	826272.8	808806.4	22.37543	113.91023	10.8	ShipXY
HKR 812	Tug	15-AUG-2021 06:33:42	825950.2	809001.6	22.3752	113.91213	10.8	ShipXY
HKR 812	Tug	15-AUG-2021 06:35:16	825585.2	809382	22.36923	113.91583	10.8	ShipXY
HKR 812	Tug	15-AUG-2021 06:37:22	825154.5	810309.1	22.36535	113.92213	0	ShipXY
HKR 812	Tug	15-AUG-2021 06:38:52	824802.8	810423	22.36218	113.92505	0	ShipXY
HKR 812	Tug	15-AUG-2021 06:39:57	824597.4	810733.7	22.36033	113.92897	0	ShipXY
HKR 812	Tug	15-AUG-2021 06:40:05	824597.4	810733.7	22.36033	113.92897	0	ShipXY
HKR 812	Tug	15-AUG-2021 06:41:47	824434.8	811339.1	22.35887	113.93485	0	ShipXY
HKR 812	Tug	15-AUG-2021 06:42:36	824385.6	811584.2	22.35843	113.93723	0	ShipXY
HKR 812	Tug	15-AUG-2021 06:43:37	824295.4	811923.9	22.35762	113.94052	0	ShipXY
HKR 812	Tug	15-AUG-2021 06:45:52	824031.4	812970	22.35525	113.95069	10.3	Other
HKR 812	Tug	15-AUG-2021 06:46:18	824068.3	812729	22.35558	113.94835	10.3	ShipXY
HKR 812	Tug	15-AUG-2021 06:47:22	824011.3	813077.1	22.35507	113.95173	10.3	ShipXY
HKR 812	Tug	15-AUG-2021 06:48:22	824022.9	813437.6	22.35518	113.95523	0	ShipXY
HKR 812	Tug	15-AUG-2021 06:49:32	824448.5	813932.7	22.35903	113.96003	0	Other
HKR 812	Tug	15-AUG-2021 06:49:52	824362.4	813661.3	22.35715	113.95619	0	Other
HKR 812	Tug	15-AUG-2021 06:50:12	824581.2	814080.2	22.36023	113.96146	0	Other
HKR 812	Tug	15-AUG-2021 06:50:37	824448.5	813932.7	22.35903	113.96003	0	ShipXY
HKR 812	Tug	15-AUG-2021 06:51:42	824824.3	814445.1	22.36243	113.965	0	Other
HKR 812	Tug	15-AUG-2021 06:52:56	824824.3	814445.1	22.36243	113.965	0	ShipXY
HKR 812	Tug	15-AUG-2021 06:53:82	825022.4	814855	22.36422	113.96587	0	ShipXY
HKR 812	Tug	15-AUG-2021 06:53:52	825216.8	814870	22.36598	113.96912	0	Other
HKR 812	Tug	15-AUG-2021 06:55:22	825476.6	815209.2	22.36833	113.97241	0	Other
HKR 812	Tug	15-AUG-2021 06:55:43	825343.9	815041.2	22.36713	113.97078	0	Other
HKR 812	Tug	15-AUG-2021 06:56:52	825769.7	815417.7	22.37098	113.97443	0	Other
HKR 812	Tug	15-AUG-2021 06:57:57	825769.7	815417.7	22.37098	113.97443	0	ShipXY

HKR 812 (Tug)

Historical Data Records (AUGUST 2021)

Vessel Name	Vessel Type	Report Time	Northing	Easting	Latitude	Longitude	Knots	Source
HKR 812	Tug	15-AUG-2021 06:58:17	825819.6	815370.4	22.37143	113.9397	0	ShipXY
HKR 812	Tug	15-AUG-2021 07:00:32	826379.4	814997.3	22.37648	113.97034	0	Other
HKR 812	Tug	15-AUG-2021 07:05:02	826245.3	815044.4	22.37527	113.97077	6.8	ShipXY
HKR 812	Tug	15-AUG-2021 07:07:46	826061.2	815041.4	22.37511	113.97077	6.8	ShipXY
HKR 812	Tug	15-AUG-2021 07:03:08	826566.7	815072.7	22.3782	113.97107	0	ShipXY
HKR 812	Tug	15-AUG-2021 07:04:32	826674.6	815297.4	22.37915	113.97325	0	ShipXY
HKR 812	Tug	15-AUG-2021 07:05:53	826796.3	815421.1	22.38025	113.97446	0	Other
HKR 812	Tug	15-AUG-2021 07:07:53	826838.3	815419.1	22.38063	113.97443	0	Other
HKR 812	Tug	15-AUG-2021 07:09:17	826838.3	815419.1	22.38063	113.97443	0	ShipXY
HKR 812	Tug	15-AUG-2021 07:10:03	826838.3	815419.1	22.38063	113.97443	0	Other
HKR 812	Tug	15-AUG-2021 07:11:33	826838.3	815419.1	22.38063	113.97443	8.1	Other
HKR 812	Tug	15-AUG-2021 07:11:52	826838.3	815421.1	22.38063	113.97445	0	ShipXY
HKR 812	Tug	15-AUG-2021 07:12:22	826842.8	815419.1	22.3807	113.97429	0	Other
HKR 812	Tug	15-AUG-2021 07:15:53	826842.8	815415	22.38067	113.97439	0	Other
HKR 812	Tug	15-AUG-2021 07:18:52	826843.9	815422.2	22.38068	113.97446	0	Other
HKR 812	Tug	15-AUG-2021 07:19:32	826843.9	815422.2	22.38068	113.97446	0	Other
HKR 812	Tug	15-AUG-2021 07:21:02	826846.1	815416	22.3807	113.9744	0	Other
HKR 812	Tug	15-AUG-2021 07:21:22	826843.9	815419.1	22.38067	113.97443	0	ShipXY
HKR 812	Tug	15-AUG-2021 07:23:12	826843.9	815419.1	22.3807	113.97435	0	Other
HKR 812	Tug	15-AUG-2021 07:24:42	826843.9	815407.8	22.38072	113.97432	0	Other
HKR 812	Tug	15-AUG-2021 07:25:48	826843.9	815407.8	22.38072	113.97432	0	ShipXY
HKR 812	Tug	15-AUG-2021 07:26:52	826843.9	815407.8	22.38072	113.97432	0	Other
HKR 812	Tug	15-AUG-2021 07:27:23	826843.9	815408.8	22.38073	113.97433	0	ShipXY
HKR 812	Tug	15-AUG-2021 07:28:22	826843.9	815408.8	22.3807	113.97429	0	Other
HKR 812	Tug	15-AUG-2021 07:30:31	826843.9	815403.7	22.38068	113.97428	9.9	ShipXY
HKR 812	Tug	15-AUG-2021 07:34:12	826846.1	815406.6	22.3807	113.97425	0	Other
HKR 812	Tug	15-AUG-2021 07:34:57	826843.9	815400.6	22.38068	113.97425	0	ShipXY
HKR 812	Tug	15-AUG-2021 07:35:40	826846.1	815400.6	22.3807	113.97425	0	ShipXY
HKR 812	Tug	15-AUG-2021 07:35:42	826843.9	815396.5	22.38073	113.97421	0	Other
HKR 812	Tug	15-AUG-2021 07:37:32	826843.9	815397.5	22.38075	113.97422	0	ShipXY
HKR 812	Tug	15-AUG-2021 07:39:22	826851.7	815396.5	22.38075	113.97421	0	Other
HKR 812	Tug	15-AUG-2021 07:39:43	826853.9	815397.5	22.38077	113.97422	0	ShipXY
HKR 812	Tug	15-AUG-2021 07:40:52	826843.9	815403.7	22.38068	113.97428	0	Other
HKR 812	Tug	15-AUG-2021 07:41:32	826842.8	815407.8	22.38067	113.97432	0	Other
HKR 812	Tug	15-AUG-2021 07:41:50	826846.1	815404.7	22.3807	113.97429	0	ShipXY
HKR 812	Tug	15-AUG-2021 07:43:02	826838.4	815415	22.38063	113.97439	0	Other
HKR 812	Tug	15-AUG-2021 07:43:22	826840.6	815410.9	22.38065	113.97430	0	ShipXY
HKR 812	Tug	15-AUG-2021 07:44:32	826838.4	815416	22.38063	113.9744	0	Other
HKR 812	Tug	15-AUG-2021 07:44:36	826838.4	815414	22.38063	113.97438	0	ShipXY
HKR 812	Tug	15-AUG-2021 07:45:13	826842.8	815416	22.38067	113.97446	9.9	Other
HKR 812	Tug	15-AUG-2021 07:45:57	826840.6	815416	22.38065	113.9744	0	ShipXY
HKR 812	Tug	15-AUG-2021 07:46:42	826840.6	815416	22.38065	113.9744	9.9	Other
HKR 812	Tug	15-AUG-2021 07:47:48	826840.6	815416	22.38065	113.9744	9.9	ShipXY
HKR 812	Tug	15-AUG-2021 07:48:52	826842.8	815416	22.38067	113.9744	9.9	Other
HKR 812	Tug	15-AUG-2021 07:49:38	826842.8	815416	22.38067	113.9744	9.9	ShipXY
HKR 812	Tug	15-AUG-2021 07:50:42	826842.8	815416	22.38067	113.9744	9.9	Other
HKR 812	Tug	15-AUG-2021 07:51:52	826846.1	815416	22.3807	113.9744	0	Other
HKR 812	Tug	15-AUG-2021 07:52:32	826846.1	815412.9	22.3807	113.97437	0	Other
HKR 812	Tug	15-AUG-2021 07:54:02	826846.1	815408.8	22.3807	113.97433	0	ShipXY
HKR 812	Tug	15-AUG-2021 07:55:32	826843.9	815442.8	22.38057	113.97466	1.6	Other
HKR 812	Tug							

HKR 812 (Tug)

Historical Data Records (AUGUST 2021)

Vessel Name	Vessel Type	Report Time	Northing	Eastng	Latitude	Longitude	Knots	Source
HKR 812	Tug	15-AUG-2021 09:31:45	827342.9	807965.9	22.38508	113.90205	8.9	ShipXY
HKR 812	Tug	15-AUG-2021 09:32:18	827557.9	807900.4	22.38702	113.90141	8.5	Other
HKR 812	Tug	15-AUG-2021 09:33:44	827554.5	807901.5	22.38702	113.90142	8.5	ShipXY
HKR 812	Tug	15-AUG-2021 09:34:53	827557.2	807900.4	22.38702	113.90142	8.5	ShipXY
HKR 812	Tug	15-AUG-2021 09:37:39	828207.0	807601.9	22.39282	113.89865	0	ShipXY
HKR 812	Tug	15-AUG-2021 09:38:20	828312.6	807574.4	22.39383	113.89823	0	ShipXY
HKR 812	Tug	15-AUG-2021 09:39:38	828475.4	807547.9	22.3953	113.89797	5	ShipXY
HKR 812	Tug	15-AUG-2021 09:40:32	828639.4	807530.7	22.39678	113.8978	0	ShipXY
HKR 812	Tug	15-AUG-2021 09:41:15	828754.5	807527.8	22.39782	113.89777	0	ShipXY
HKR 812	Tug	15-AUG-2021 09:43:42	829083.2	807516.1	22.40037	113.89765	0	ShipXY
HKR 812	Tug	15-AUG-2021 09:44:10	829208.6	807521.4	22.40192	113.89777	0	ShipXY
HKR 812	Tug	15-AUG-2021 09:45:32	829324.8	807528.9	22.40297	113.89777	0	ShipXY
HKR 812	Tug	15-AUG-2021 09:46:38	829557.3	807570.5	22.40507	113.89817	0	ShipXY
HKR 812	Tug	15-AUG-2021 09:47:38	829610.4	807584	22.40555	113.8983	0	ShipXY
HKR 812	Tug	15-AUG-2021 09:48:03	829774.2	807548.1	22.40703	113.89892	0	ShipXY
HKR 812	Tug	15-AUG-2021 09:49:44	830005.5	807552.5	22.40912	113.89993	0	ShipXY
HKR 812	Tug	15-AUG-2021 09:50:25	830174.7	807832.1	22.41065	113.9007	0	ShipXY
HKR 812	Tug	15-AUG-2021 09:52:38	830486.7	808028.3	22.41347	113.90246	4.5	ShipXY
HKR 812	Tug	15-AUG-2021 09:54:05	830554	808119	22.41408	113.90348	4.5	ShipXY
HKR 812	Tug	15-AUG-2021 09:55:10	830628.1	808208.8	22.41475	113.90435	4.5	ShipXY
HKR 812	Tug	15-AUG-2021 09:56:53	830809.2	808387.1	22.41693	113.90608	0	ShipXY
HKR 812	Tug	15-AUG-2021 09:57:38	831000.7	808533.8	22.41812	113.90705	0	ShipXY
HKR 812	Tug	15-AUG-2021 09:58:05	831050.2	808674.9	22.41857	113.90887	0	ShipXY
HKR 812	Tug	15-AUG-2021 09:58:58	831047.8	808819	22.41855	113.91027	0	ShipXY
HKR 812	Tug	15-AUG-2021 10:02:30	831025.9	808850.1	22.41835	113.90863	0	ShipXY
HKR 812	Tug	15-AUG-2021 10:03:26	830935.4	808862.2	22.41753	113.907	0.1	ShipXY
HKR 812	Tug	15-AUG-2021 10:04:58	830555.7	808231.5	22.415	113.90457	0.1	ShipXY
HKR 812	Tug	15-AUG-2021 10:07:40	830547.4	808131.4	22.41402	113.9036	4	ShipXY
HKR 812	Tug	15-AUG-2021 10:08:58	830552.6	808138.8	22.41497	113.90367	4	ShipXY
HKR 812	Tug	15-AUG-2021 10:09:44	830552.6	808138.8	22.41497	113.90367	4	ShipXY
HKR 812	Tug	15-AUG-2021 10:10:41	830841.7	808274	22.41668	113.90498	4	ShipXY
HKR 812	Tug	15-AUG-2021 10:11:44	830935.4	808387.1	22.41753	113.907	0.1	ShipXY
HKR 812	Tug	15-AUG-2021 10:15:45	831047.8	808820.1	22.41855	113.91028	0.2	ShipXY
HKR 812	Tug	15-AUG-2021 10:28:10	830977.9	808883.8	22.41792	113.9109	0	ShipXY
HKR 812	Tug	15-AUG-2021 10:34:25	830975.7	808891	22.4179	113.91097	0.5	ShipXY
HKR 812	Tug	15-AUG-2021 10:46:30	830990.1	808886.9	22.41803	113.91093	0	ShipXY
HKR 812	Tug	15-AUG-2021 10:57:30	830968.8	808885.8	22.418	113.91092	9.9	ShipXY
HKR 812	Tug	15-AUG-2021 10:59:00	830989	808888.8	22.41802	113.91092	9.9	ShipXY
HKR 812	Tug	15-AUG-2021 11:00:05	830990.1	808888.9	22.41803	113.91095	9.9	ShipXY
HKR 812	Tug	15-AUG-2021 11:01:10	830990.1	808891	22.41803	113.91097	9.9	ShipXY
HKR 812	Tug	15-AUG-2021 11:01:55	830994.5	808891	22.41807	113.91097	9.9	ShipXY
HKR 812	Tug	15-AUG-2021 11:03:45	831000	808891	22.41812	113.91097	9.9	ShipXY
HKR 812	Tug	15-AUG-2021 11:04:50	831003.3	808894.1	22.41815	113.911	9.3	ShipXY
HKR 812	Tug	15-AUG-2021 11:13:40	830978	808847.7	22.41792	113.91055	0.3	ShipXY
HKR 812	Tug	15-AUG-2021 11:15:05	831016.8	808799.4	22.41827	113.91008	0.3	ShipXY
HKR 812	Tug	15-AUG-2021 11:15:50	831028	808741.8	22.41837	113.90952	0.3	ShipXY
HKR 812	Tug	15-AUG-2021 11:17:34	830987.2	808628.5	22.418	113.90842	0.2	ShipXY
HKR 812	Tug	15-AUG-2021 11:19:44	830835.8	808435.6	22.41663	113.90653	4	ShipXY
HKR 812	Tug	15-AUG-2021 11:21:14	830823.2	808312.2	22.4155	113.90545	4	ShipXY
HKR 812	Tug	15-AUG-2021 11:22:25	830603.3	808191.3	22.41477	113.90418	4	ShipXY
HKR 812	Tug	15-AUG-2021 11:25:39	830896	808242.2	22.41717	113.90467	0	ShipXY
HKR 812	Tug	15-AUG-2021 11:26:05	830987.6	808433.9	22.418	113.90653	0	ShipXY
HKR 812	Tug	15-AUG-2021 11:27:35	830995.7	808442.6	22.41808	113.91005	0	ShipXY
HKR 812	Tug	15-AUG-2021 11:34:10	831001.3	808811.7	22.41813	113.91002	5	ShipXY
HKR 812	Tug	15-AUG-2021 11:36:45	831056.9	808705.8	22.41845	113.90917	1.1	ShipXY
HKR 812	Tug	15-AUG-2021 11:39:21	830675.8	808162.5	22.41518	113.9039	0	ShipXY
HKR 812	Tug	15-AUG-2021 11:44:05	830487.7	808061.3	22.41348	113.90292	0	ShipXY
HKR 812	Tug	15-AUG-2021 11:46:03	830307.5	807901.4	22.41185	113.90137	13.1	ShipXY
HKR 812	Tug	15-AUG-2021 11:49:19	829886	807694.6	22.40804	113.89937	5.3	ShipXY

HKR 812 (Tug)

Historical Data Records (AUGUST 2021)

Vessel Name	Vessel Type	Report Time	Northing	Eastng	Latitude	Longitude	Knots	Source
HKR 812	Tug	15-AUG-2021 11:50:34	829603.4	807625.2	22.40582	113.8987	5.3	ShipXY
HKR 812	Tug	15-AUG-2021 11:51:38	829464.2	807640.3	22.40243	113.89885	5.3	ShipXY
HKR 812	Tug	15-AUG-2021 11:54:33	829793.9	807805.9	22.39818	113.90047	9.4	Other
HKR 812	Tug	15-AUG-2021 11:55:05	829790.2	807790.2	22.398	113.90023	9.4	ShipXY
HKR 812	Tug	15-AUG-2021 11:56:27	828665.6	807827.3	22.39703	113.90068	0	ShipXY
HKR 812	Tug	15-AUG-2021 11:57:40	828406.2	807852.6	22.39648	113.90093	0	ShipXY
HKR 812	Tug	15-AUG-2021 11:57:53	828217.9	807879	22.39298	113.90119	0	Other
HKR 812	Tug	15-AUG-2021 11:58:45	828117.9	807879	22.39298	113.90118	0	ShipXY
HKR 812	Tug	15-AUG-2021 11:58:58	828031.8	807910.6	22.3913	113.90145	0	Other
HKR 812	Tug	15-AUG-2021 12:01:20	827773.7	807959.5	22.38897	113.90198	0	ShipXY
HKR 812	Tug	15-AUG-2021 12:01:53	827542.1	808045.6	22.38633	113.90282	0	Other
HKR 812	Tug	15-AUG-2021 12:02:28	82754.6	808085.6	22.38609	113.90231	5.3	Other
HKR 812	Tug	15-AUG-2021 12:02:38	827594.2	808023	22.3875	113.9026	0	ShipXY
HKR 812	Tug	15-AUG-2021 12:03:23	827313.8	808152.3	22.38482	113.90386	5.3	Other
HKR 812	Tug	15-AUG-2021 12:04:15	827313.8	808153.3	22.38482	113.90387	5.3	ShipXY
HKR 812	Tug	15-AUG-2021 12:05:33	826968.1	808291.7	22.3817	113.90522	5.3	Other
HKR 812	Tug	15-AUG-2021 12:06:19	827021.3	808267.1	22.38218	113.90498	5.3	ShipXY
HKR 812	Tug	15-AUG-2021 12:08:53	826471.5	808571	22.37722	113.90704	0	Other
HKR 812	Tug	15-AUG-2021 12:11:28	826136.6	808828.9	22.3742	113.91045	0.5	Other
HKR 812	Tug	15-AUG-2021 12:11:48	825968.4	808775.3	22.37505	113.90972	0.5	ShipXY
HKR 812	Tug	15-AUG-2021 12:12:33	826136.6	808828.9	22.3742	113.91045	0.5	ShipXY
HKR 812	Tug	15-AUG-2021 12:13:59	825939.2	808955.2	22.37422	113.91168	0.1	ShipXY
HKR 812	Tug	15-AUG-2021 12:16:19	825629.9	809234.9	22.3702	113.9144	0	ShipXY
HKR 812	Tug	15-AUG-2021 12:17:18	825573.1	809368.6	22.36912	113.91517	0	ShipXY
HKR 812	Tug	15-AUG-2021 12:19:14	82356.8	809579.3	22.36717	113.9175	5.3	ShipXY
HKR 812	Tug	15-AUG-2021 12:20:58	823119.5	809784.9	22.36503	113.91975	5.3	ShipXY
HKR 812	Tug	15-AUG-2021 12:23:33	824572.1	810292.1	22.36172	113.92468	0	Other
HKR 812	Tug	15-AUG-2021 12:23:34	824487.6	810137.8	22.36258	113.92318	0	ShipXY
HKR 812	Tug	15-AUG-2021 12:24:38	824572.1	810292.1	22.36172	113.92468	0	ShipXY
HKR 812	Tug	15-AUG-2021 12:25:23	824594.4	810554.5	22.3603	113.92723	0	Other
HKR 812	Tug	15-AUG-2021 12:27:15	824364.8	810832.4	22.35628	113.93022	0	Other
HKR 812	Tug	15-AUG-2021 12:28:21	824669.9	810832.4	22.35519	113.92993	0	ShipXY
HKR 812	Tug	15-AUG-2021 12:31:45	82458.6	811369.7	22.35728	113.93515	0	ShipXY
HKR 812	Tug	15-AUG-2021 12:32:43	824316.4	811634.2	22.35618	113.93772	5	Other
HKR 812	Tug	15-AUG-2021 12:33:07	824194.2	811524.1	22.3567	113.93665	5	ShipXY
HKR 812	Tug	15-AUG-2021 12:33:28	824072	811742.3	22.3556	113.93877	5	Other
HKR 812	Tug	15-AUG-2021 12:34:33	823974.3	811893.5	22.35472	113.94024	5	Other
HKR 812	Tug	15-AUG-2021 12:35:38	823922	812050	22.35425	113.94176	0	Other
HKR 812	Tug	15-AUG-2021 12:35:39	823974.3	811892.5	22.35472	113.94023	5	ShipXY
HKR 812	Tug	15-AUG-2021 12:36:23	823896.4	812163.3	22.35402	113.94276	0	Other
HKR 812	Tug	15-AUG-2021 12:36:43	823922	812051.1	22.35425	113.94177	0	ShipXY
HKR 812	Tug	15-AUG-2021 12:37:15	823686.4	812163.3	22.35402	113.94276	0	Other
HKR 812	Tug	15-AUG-2021 12:37:55	82385.1	812281.6	22.35347	113.94408	0	Other
HKR 812	Tug	15-AUG-2021 12:38:24	823871.8	812273.5	22.3538	113.94393	0	ShipXY
HKR 812	Tug	15-AUG-2021 12:40:48	823763.6	812808.9	22.35283	113.94913	0	Other
HKR 812	Tug	15-AUG-2021 12:41:53	823732.5	812969.6	22.35247	113.95069	0	Other
HKR 812	Tug	15-AUG-2021 12:42:58	823696.7	813139.5	22.35223	113.95234	0	Other
HKR 812	Tug	15-AUG-2021 12:43:28	823696.7	813139.5	22.35223	113.95234	0	Other
HKR 812	Tug	15-AUG-2021 12:44:03	823696.7	813138.4	22.35223	113.95233	0	ShipXY
HKR 812	Tug	15-AUG-2021 12:44:28	823693	813371.2	22.3522	113.95459		

HKR 812 (Tug)

Historical Data Records (AUGUST 2021)

Vessel Name	Vessel Type	Report Time	Northing	Easting	Latitude	Longitude	Knots	Source
HKR 812	Tug	15-AUG-2021 14:21:27	830790.8	808263.6	22.41622	113.90488	0	ShipXY
HKR 812	Tug	15-AUG-2021 14:28:49	830956.9	808885.8	22.41773	113.91092	0.1	ShipXY
HKR 812	Tug	15-AUG-2021 14:31:22	830956.9	808886.8	22.41773	113.91093	0.1	ShipXY
HKR 812	Tug	15-AUG-2021 14:41:13	830961.7	808916.7	22.41773	113.91117	0.1	ShipXY
HKR 812	Tug	15-AUG-2021 14:55:34	830975.7	809001.3	22.4179	113.91107	0.2	ShipXY
HKR 812	Tug	15-AUG-2021 14:57:19	830977.9	808897.2	22.41792	113.91103	0	ShipXY
HKR 812	Tug	15-AUG-2021 15:08:24	830977.9	808899.2	22.41792	113.91105	0	ShipXY
HKR 812	Tug	15-AUG-2021 15:20:56	830992.3	808902.3	22.41805	113.91108	0	ShipXY
HKR 812	Tug	15-AUG-2021 15:33:19	830972.3	809144.6	22.41787	113.91112	0.1	ShipXY
HKR 812	Tug	15-AUG-2021 15:45:49	830981.7	809883.8	22.41795	113.91109	0	ShipXY
HKR 812	Tug	15-AUG-2021 15:59:00	830966.8	809094.3	22.41782	113.91111	0	ShipXY
HKR 812	Tug	15-AUG-2021 16:00:23	830970.1	808906.4	22.41785	113.91112	0.1	ShipXY
HKR 812	Tug	15-AUG-2021 16:12:20	830986.7	808907.5	22.418	113.91113	0.1	ShipXY
HKR 812	Tug	15-AUG-2021 16:24:39	830961.2	808916.7	22.41777	113.91122	0.1	ShipXY
HKR 812	Tug	15-AUG-2021 16:38:19	830967.9	80922.9	22.41783	113.91128	0.1	ShipXY
HKR 812	Tug	15-AUG-2021 16:52:54	830986.7	80922.9	22.418	113.91128	0.1	ShipXY
HKR 812	Tug	15-AUG-2021 17:05:01	830979	808888.9	22.41793	113.91095	0	ShipXY
HKR 812	Tug	15-AUG-2021 17:17:45	830976.8	808892	22.41791	113.91098	0	ShipXY
HKR 812	Tug	15-AUG-2021 17:30:39	830951.1	808888.9	22.41775	113.91095	0	ShipXY
HKR 812	Tug	15-AUG-2021 17:43:10	830948	808902.2	22.41765	113.91108	0	ShipXY
HKR 812	Tug	15-AUG-2021 17:55:15	830945.7	809094.2	22.41767	113.91111	0	ShipXY
HKR 812	Tug	15-AUG-2021 17:57:14	830955.7	809096.4	22.41772	113.91112	0	ShipXY
HKR 812	Tug	15-AUG-2021 18:07:19	830955.7	809112.6	22.41772	113.91118	0	ShipXY
HKR 812	Tug	15-AUG-2021 18:19:49	830973.4	808906.4	22.41788	113.91112	0.1	ShipXY
HKR 812	Tug	15-AUG-2021 18:31:57	830964.6	808909.5	22.4178	113.91115	0	ShipXY
HKR 812	Tug	15-AUG-2021 18:43:59	830973.4	808907.4	22.41788	113.91113	0	ShipXY
HKR 812	Tug	15-AUG-2021 18:56:29	830950.2	808897.1	22.41767	113.91103	0.1	ShipXY
HKR 812	Tug	15-AUG-2021 19:08:34	830942.4	809094.3	22.4176	113.91111	0	ShipXY
HKR 812	Tug	15-AUG-2021 19:20:39	830956.8	809112.6	22.41773	113.91118	0	ShipXY
HKR 812	Tug	15-AUG-2021 19:33:09	830942.4	808909.4	22.4176	113.91115	0	ShipXY
HKR 812	Tug	15-AUG-2021 19:45:14	830936.9	809112.5	22.41765	113.91118	0	ShipXY
HKR 812	Tug	15-AUG-2021 19:57:19	830947.4	808897.1	22.41762	113.91095	0	ShipXY
HKR 812	Tug	15-AUG-2021 20:09:49	830951.3	809097.4	22.41768	113.91113	0.1	ShipXY
HKR 812	Tug	15-AUG-2021 20:21:54	830964.5	809117.7	22.4178	113.91123	0	ShipXY
HKR 812	Tug	15-AUG-2021 20:35:29	830951.3	808899.2	22.41768	113.91105	0	ShipXY
HKR 812	Tug	15-AUG-2021 20:47:34	830951.3	808890.9	22.41768	113.91097	0	ShipXY
HKR 812	Tug	15-AUG-2021 20:59:39	830959.1	808866.2	22.41775	113.91073	0.1	ShipXY
HKR 812	Tug	15-AUG-2021 21:12:54	830947.7	808891.9	22.41762	113.91098	0	ShipXY
HKR 812	Tug	15-AUG-2021 21:23:09	830947.9	809116.7	22.41765	113.91122	0	ShipXY
HKR 812	Tug	15-AUG-2021 21:26:13	830959	809117.7	22.41775	113.91123	0.1	ShipXY
HKR 812	Tug	15-AUG-2021 21:35:14	830966.8	809119.8	22.41782	113.91125	0.1	ShipXY
HKR 812	Tug	15-AUG-2021 21:47:19	830961.2	808904.3	22.41777	113.91111	0	ShipXY
HKR 812	Tug	15-AUG-2021 21:52:08	830956.7	808899.2	22.41772	113.91105	0	ShipXY
HKR 812	Tug	15-AUG-2021 21:59:49	830948	808892	22.41765	113.91098	0	ShipXY
HKR 812	Tug	15-AUG-2021 22:11:54	830961.3	808888.9	22.41777	113.91095	0	ShipXY
HKR 812	Tug	15-AUG-2021 22:12:18	830961.3	808888.9	22.41777	113.91095	0	ShipXY
HKR 812	Tug	15-AUG-2021 22:23:59	830955.7	808892	22.41772	113.91098	0	ShipXY
HKR 812	Tug	15-AUG-2021 22:24:57	830955.7	808899.9	22.41772	113.91097	0	ShipXY
HKR 812	Tug	15-AUG-2021 22:36:29	830981.7	809112.6	22.41777	113.91103	0.1	ShipXY
HKR 812	Tug	15-AUG-2021 22:48:34	830972.3	809096.4	22.41787	113.91112	0	ShipXY
HKR 812	Tug	15-AUG-2021 23:00:39	830970.1	808885.8	22.41785	113.91092	0	ShipXY
HKR 812	Tug	15-AUG-2021 23:13:09	830973.5	808875.5	22.41788	113.91082	0	ShipXY
HKR 812	Tug	15-AUG-2021 23:25:14	830964.6	808885.8	22.4178	113.91092	0.1	ShipXY
HKR 812	Tug	15-AUG-2021 23:27:05	830966.8	808888.9	22.41773	113.91095	0.1	ShipXY
HKR 812	Tug	15-AUG-2021 23:38:49	830962.4	808876.6	22.41778	113.91085	0.1	ShipXY
HKR 812	Tug	15-AUG-2021 23:50:54	830961.3	808885.8	22.41777	113.91092	0	ShipXY
HKR 812	Tug	15-AUG-2021 23:56:17	830959.1	808881.7	22.41775	113.91088	0	ShipXY
HKR 812	Tug	16-AUG-2021 00:02:59	830951.3	808899.2	22.41768	113.91105	0	ShipXY
HKR 812	Tug	16-AUG-2021 00:15:29	830951.3	808890.9	22.41768	113.91097	0.1	ShipXY

HKR 812 (Tug)

Historical Data Records (AUGUST 2021)

Vessel Name	Vessel Type	Report Time	Northing	Easting	Latitude	Longitude	Knots	Source
HKR 812	Tug	16-AUG-2021 00:27:34	830923.4	80929.2	22.41748	113.91098	0	ShipXY
HKR 812	Tug	16-AUG-2021 00:42:14	830933.6	80865.2	22.41752	113.91072	0	ShipXY
HKR 812	Tug	16-AUG-2021 00:55:04	830939.1	80888.7	22.41757	113.9107	0	ShipXY
HKR 812	Tug	16-AUG-2021 01:07:48	830953.6	80865.1	22.4177	113.9107	0.1	ShipXY
HKR 812	Tug	16-AUG-2021 01:20:58	830951.4	80865.2	22.41768	113.91072	0	ShipXY
HKR 812	Tug	16-AUG-2021 01:33:28	830939.1	80888.8	22.41757	113.91093	0	ShipXY
HKR 812	Tug	16-AUG-2021 01:46:38	830928.1	80889.9	22.41747	113.9107	0	ShipXY
HKR 812	Tug	16-AUG-2021 01:59:08	830944.7	80889.9	22.41762	113.91097	0	ShipXY
HKR 812	Tug	16-AUG-2021 02:11:33	830955.7	80891.5	22.4177	113.91117	0	ShipXY
HKR 812	Tug	16-AUG-2021 02:24:03	830975.7	808892	22.4179	113.91098	0	ShipXY
HKR 812	Tug	16-AUG-2021 02:36:08	830989	80888.9	22.41802	113.91095	0	ShipXY
HKR 812	Tug	16-AUG-2021 02:50:28	830967.9	808907.4	22.41783	113.91113	0.1	ShipXY
HKR 812	Tug	16-AUG-2021 03:02:53	830966.8	808894	22.41782	113.9111	0	ShipXY
HKR 812	Tug	16-AUG-2021 03:15:26	830957.9	808910.5	22.41764	113.91116	0.1	ShipXY
HKR 812	Tug	16-AUG-2021 03:27:28	830966.8	80889.2	22.41782	113.91105	0	ShipXY
HKR 812	Tug	16-AUG-2021 03:39:33	830942.4	80921.8	22.4176	113.91127	0	ShipXY
HKR 812	Tug	16-AUG-2021 03:52:03	830959.1	80888.8	22.41775	113.91093	0	ShipXY
HKR 812	Tug	16-AUG-2021 04:04:08	830959.1	80880.6	22.41775	113.91087	0	ShipXY
HKR 812	Tug	16-AUG-2021 04:16:48	830962.4	80886.8	22.41778	113.91093	0	ShipXY
HKR 812	Tug	16-AUG-2021 04:29:13	830981.7	808892	22.41767	113.91102	0	ShipXY
HKR 812	Tug	16-AUG-2021 04:28:28	830940.2	80890.9	22.41758	113.91097	0	ShipXY
HKR 812	Tug	16-AUG-2021 04:39:43	830933.6	808890.9	22.41752	113.91097	0	ShipXY
HKR 812	Tug	16-AUG-2021 04:50:58	830936.9	808891.9	22.41755	113.91098	0	ShipXY
HKR 812	Tug	16-AUG-2021 04:52:08	830928.8	80901.2	22.41745	113.91107	0	ShipXY
HKR 812	Tug	16-AUG-2021 05:04:38	830939.1	808891.9	22.41767	113.91105	0	ShipXY
HKR 812	Tug	16-AUG-2021 05:17:08	830942.4	80904.3	22.4176	113.91111	0	ShipXY
HKR 812	Tug	16-AUG-2021 05:29:33	830951.3	80885.8	22.41768	113.91092	0	ShipXY
HKR 812	Tug	16-AUG-2021 05:42:03	830950.2	80880.6	22.41767	113.91087	0	ShipXY
HKR 812	Tug	16-AUG-2021 05:54:08	830945.8	80868.3	22.41763	113.91075	0	ShipXY
HKR 812	Tug	16-AUG-2021 05:56:01	830945.8	808875.5	22.41783	113.91082	0.1	ShipXY
HKR 812	Tug	16-AUG-2021 06:06:13	830961.3	80885.8	22.41777	113.91092	0.1	ShipXY
HKR 812	Tug	16-AUG-2021 06:17:58	830950.2	808904.3	22.41767	113.91111	0	ShipXY
HKR 812	Tug	16-AUG-2021 06:30:33	830944.6	80902.2	22.41762	113.91108	0	ShipXY
HKR 812	Tug	16-AUG-2021 07:15:53	830934.7	80902.2	22.41753	113.91108	0	ShipXY
HKR 812	Tug	16-AUG-2021 07:28:23	830920.3	80906.3	22.4174	113.91112	0.1	ShipXY
HKR 812	Tug	16-AUG-2021 07:40:28	830914.7	80921.8	22.41735	113.91127	0	ShipXY
HKR 812	Tug	16-AUG-2021 07:53:20	830936.8	80933.1	22.41755	113.91138	0.1	ShipXY
HKR 812	Tug	16-AUG-2021 08:06:08	830939.1	80893.2	22.41767	113.91114	0	ShipXY
HKR 812	Tug	16-AUG-2021 08:06:38	830935.8	80935.2	22.41755	113.91114	0	ShipXY
HKR 812	Tug	16-AUG-2021 08:18:13	830934.6	80924.9	22.41753	113.91113	0	ShipXY
HKR 812	Tug	16-AUG-2021 08:31:29	830939.1	80914.6	22.41757	113.91112	0.1	ShipXY
HKR 812	Tug	16-AUG-2021 08:46:28	830951.2	80893.2	22.41768	113.91137	0	ShipXY
HKR 812	Tug	16-AUG-2021 08:52:08	830955.7	80930.1	22.41772	113.91135	0.2	ShipXY
HKR 812	Tug	16-AUG-2021 09:06:13	830944.6	80902.2	22.41762	113.91108	0.2	ShipXY
HKR 812	Tug	16-AUG-2021 09:17:38	830933.6	80910.4	22.4175	113.91115	0	ShipXY
HKR 812	Tug	16-AUG-2021 09:30:08	830928.8	80922.8	22.41747	113.91128	0	ShipXY
HKR 812	Tug	16-AUG-2021 09:36:42	830936.9	80922.8	22.41755	113.91128	0.3	ShipXY
HKR 812	Tug	16-AUG-2021 09:37:47	830940.2	80926.9	22.41758	113.91132	0.3	ShipXY
HKR 812	Tug	16-AUG-2021 09:38:22	830942.4	80930.1	22.4176	11		

HKR 812 (Tug)

Historical Data Records (AUGUST 2021)

Vessel Name	Vessel Type	Report Time	Northing	Easting	Latitude	Longitude	Knots	Source
HKR 812	Tug	17-AUG-2021 04:45:50	827662.6	807566.1	22.40575	113.89813	0.6	ShipXY
HKR 812	Tug	17-AUG-2021 04:47:45	827779.4	807842.9	22.39805	113.90083	0.6	Other
HKR 812	Tug	17-AUG-2021 04:48:56	828779.4	807842.9	22.39805	113.90083	0.6	ShipXY
HKR 812	Tug	17-AUG-2021 04:49:27	828779.4	807842.9	22.39805	113.90083	0.6	Other
HKR 812	Tug	17-AUG-2021 04:50:15	828310.0	807882.2	22.39382	113.90122	0.6	ShipXY
HKR 812	Tug	17-AUG-2021 04:50:48	827767.1	807973.9	22.38891	113.90212	10.8	Other
HKR 812	Tug	17-AUG-2021 04:51:45	827662.6	808036.2	22.38617	113.90273	10.8	Other
HKR 812	Tug	17-AUG-2021 04:51:52	827767.1	807973.9	22.38891	113.90212	10.8	ShipXY
HKR 812	Tug	17-AUG-2021 04:52:47	827662.6	808036.2	22.38617	113.90273	10.8	ShipXY
HKR 812	Tug	17-AUG-2021 04:53:35	826887.3	808347.3	22.38097	113.90479	10.8	Other
HKR 812	Tug	17-AUG-2021 04:54:20	826655.3	808348.8	22.37888	113.90578	10.8	Other
HKR 812	Tug	17-AUG-2021 04:54:40	826887.3	808246.3	22.38097	113.90478	10.8	ShipXY
HKR 812	Tug	17-AUG-2021 04:56:10	826430.7	808461.7	22.37685	113.90688	10.8	ShipXY
HKR 812	Tug	17-AUG-2021 04:56:30	826328.7	808512	22.37593	113.90737	10.8	ShipXY
HKR 812	Tug	17-AUG-2021 04:56:50	826001.7	808588.6	22.37288	113.90909	10.8	Other
HKR 812	Tug	17-AUG-2021 04:59:05	825296.5	809252.7	22.36662	113.91458	10.8	Other
HKR 812	Tug	17-AUG-2021 04:59:49	825380.8	809165.3	22.36738	113.91373	10.8	ShipXY
HKR 812	Tug	17-AUG-2021 05:00:30	825211	809342.2	22.36585	113.91545	10.8	ShipXY
HKR 812	Tug	17-AUG-2021 05:02:45	824544.9	810368	22.35985	113.92542	0	Other
HKR 812	Tug	17-AUG-2021 05:02:48	824731.5	810023.2	22.36153	113.92207	0	ShipXY
HKR 812	Tug	17-AUG-2021 05:03:50	824544.9	810368	22.35985	113.92542	0	ShipXY
HKR 812	Tug	17-AUG-2021 05:04:07	824483.3	810474	22.35935	113.92645	0	ShipXY
HKR 812	Tug	17-AUG-2021 05:05:20	824169.2	811232.6	22.35647	113.93382	11.9	Other
HKR 812	Tug	17-AUG-2021 05:06:45	824002.3	811732.9	22.35497	113.93868	11.9	Other
HKR 812	Tug	17-AUG-2021 05:06:51	824172.5	811225.4	22.3565	113.93375	11.9	ShipXY
HKR 812	Tug	17-AUG-2021 05:07:30	823931	812033.7	22.35433	113.94313	11.9	Other
HKR 812	Tug	17-AUG-2021 05:09:21	823879.6	812275.5	22.35387	113.94399	11.9	ShipXY
HKR 812	Tug	17-AUG-2021 05:10:05	823671.5	812911.8	22.352	113.95013	11.9	Other
HKR 812	Tug	17-AUG-2021 05:11:10	823634.4	813298	22.35167	113.95388	11.9	Other
HKR 812	Tug	17-AUG-2021 05:11:30	823647	813029.2	22.35178	113.95127	11.9	ShipXY
HKR 812	Tug	17-AUG-2021 05:11:55	823650.6	813574.1	22.35182	113.95656	11.9	Other
HKR 812	Tug	17-AUG-2021 05:12:40	823738.8	813845.1	22.35262	113.95919	11.9	Other
HKR 812	Tug	17-AUG-2021 05:13:00	823650.6	813574.1	22.35182	113.95656	11.9	ShipXY
HKR 812	Tug	17-AUG-2021 05:13:45	823948.7	814195.6	22.35452	113.96259	11.9	Other
HKR 812	Tug	17-AUG-2021 05:14:31	823876.9	814093.6	22.35387	113.96116	11.9	ShipXY
HKR 812	Tug	17-AUG-2021 05:14:50	824250.7	814444.3	22.35725	113.96395	11.9	Other
HKR 812	Tug	17-AUG-2021 05:15:35	824464.2	814594	22.35918	113.96645	11.9	Other
HKR 812	Tug	17-AUG-2021 05:15:55	824250.7	814444.3	22.35725	113.96395	11.9	ShipXY
HKR 812	Tug	17-AUG-2021 05:16:20	824662.2	814765.2	22.36097	113.96811	11.9	Other
HKR 812	Tug	17-AUG-2021 05:17:45	825011.6	815118	22.36413	113.97153	11.9	Other
HKR 812	Tug	17-AUG-2021 05:18:12	824855.7	814944.7	22.36272	113.96985	11.9	ShipXY
HKR 812	Tug	17-AUG-2021 05:19:15	825415.4	815403.3	22.36778	113.97446	11.9	Other
HKR 812	Tug	17-AUG-2021 05:20:20	825415.4	815421.3	22.36778	113.97447	11.9	ShipXY
HKR 812	Tug	17-AUG-2021 05:20:45	825777.5	815439.3	22.37105	113.97464	8.8	Other
HKR 812	Tug	17-AUG-2021 05:21:05	825807.4	815399.2	22.37132	113.97425	8.8	Other
HKR 812	Tug	17-AUG-2021 05:21:50	825777.5	815438.3	22.37105	113.97463	8.8	ShipXY
HKR 812	Tug	17-AUG-2021 05:22:00	825807.4	815399.2	22.37132	113.97425	8.8	ShipXY
HKR 812	Tug	17-AUG-2021 05:23:15	825877.4	815252	22.37195	113.97282	8.8	ShipXY
HKR 812	Tug	17-AUG-2021 05:24:00	826101.9	815107.1	22.37402	113.97411	8.8	Other
HKR 812	Tug	17-AUG-2021 05:24:25	826218.7	815079.4	22.37503	113.97114	8.8	Other
HKR 812	Tug	17-AUG-2021 05:25:50	826444.7	815010.7	22.37707	113.97047	8.8	Other
HKR 812	Tug	17-AUG-2021 05:26:12	826317.3	815047.6	22.37592	113.97083	8.8	ShipXY
HKR 812	Tug	17-AUG-2021 05:26:35	826555.3	815072.7	22.37807	113.97107	8.8	Other
HKR 812	Tug	17-AUG-2021 05:27:00	826628.3	815171.6	22.37873	113.97203	8.8	Other
HKR 812	Tug	17-AUG-2021 05:28:05	826683.5	815282.2	22.37923	113.97287	8.8	Other
HKR 812	Tug	17-AUG-2021 05:29:12	826683.5	815282.2	22.37923	113.97287	8.8	ShipXY
HKR 812	Tug	17-AUG-2021 05:29:30	826746.6	815327.3	22.3798	113.97354	8.8	Other
HKR 812	Tug	17-AUG-2021 05:30:15	826748.8	815326.3	22.37982	113.97353	8.8	Other
HKR 812	Tug	17-AUG-2021 05:31:21	826748.8	815326.3	22.37982	113.97353	8.8	ShipXY

HKR 812 (Tug)

Historical Data Records (AUGUST 2021)

Vessel Name	Vessel Type	Report Time	Northing	Easting	Latitude	Longitude	Knots	Source
HKR 812	Tug	17-AUG-2021 05:31:45	826748.8	815326.3	22.37982	113.97353	8.8	Other
HKR 812	Tug	17-AUG-2021 05:32:25	826748.8	815326.3	22.37982	113.97353	8.8	Other
HKR 812	Tug	17-AUG-2021 05:33:55	826748.8	815326.3	22.37982	113.97353	8.8	Other
HKR 812	Tug	17-AUG-2021 05:35:25	826748.8	815326.3	22.37982	113.97353	8.8	Other
HKR 812	Tug	17-AUG-2021 05:35:50	826748.8	815326.3	22.37982	113.97353	8.8	Other
HKR 812	Tug	17-AUG-2021 05:35:50	826748.8	815326.3	22.37982	113.97353	8.8	ShipXY
HKR 812	Tug	17-AUG-2021 05:35:51	826748.8	815326.3	22.37982	113.97353	8.8	ShipXY
HKR 812	Tug	17-AUG-2021 05:35:55	826748.8	815326.3	22.37982	113.97353	8.8	Other
HKR 812	Tug	17-AUG-2021 05:36:40	826748.8	815326.3	22.37982	113.97353	8.8	Other
HKR 812	Tug	17-AUG-2021 05:38:20	826744.4	815327.3	22.37978	113.97354	0	Other
HKR 812	Tug	17-AUG-2021 05:39:45	826741	815326.3	22.37975	113.97353	0	Other
HKR 812	Tug	17-AUG-2021 05:40:30	826741	815331.4	22.37975	113.97358	0	Other
HKR 812	Tug	17-AUG-2021 05:41:15	826738.8	815327.3	22.37973	113.97354	0	Other
HKR 812	Tug	17-AUG-2021 05:42:20	826738.8	815328.3	22.37973	113.97355	0	ShipXY
HKR 812	Tug	17-AUG-2021 05:42:55	826748.8	815326.3	22.37982	113.97353	0	Other
HKR 812	Tug	17-AUG-2021 05:43:25	826738.8	815332.5	22.37973	113.97359	0	Other
HKR 812	Tug	17-AUG-2021 05:43:50	826741	815331.4	22.37975	113.97358	0	ShipXY
HKR 812	Tug	17-AUG-2021 05:44:55	826735.5	815331.4	22.37975	113.97358	0	Other
HKR 812	Tug	17-AUG-2021 05:45:40	826733.3	815327.3	22.37968	113.97354	0	Other
HKR 812	Tug	17-AUG-2021 05:46:45	826733.3	815328.3	22.37968	113.97355	0	ShipXY
HKR 812	Tug	17-AUG-2021 05:47:50	826744.4	815316	22.37978	113.97353	0	Other
HKR 812	Tug	17-AUG-2021 05:48:35	826733.3	815321.1	22.37968	113.97348	0	Other
HKR 812	Tug	17-AUG-2021 05:49:20	826733.3	815323.2	22.37968	113.97345	0	Other
HKR 812	Tug	17-AUG-2021 05:50:05	826734.4	815323.2	22.37969	113.97345	0	ShipXY
HKR 812	Tug	17-AUG-2021 05:50:45	826744.4	815320.1	22.37978	113.97347	0	Other
HKR 812	Tug	17-AUG-2021 05:51:30	826748.8	815319.1	22.37982	113.97346	0	Other
HKR 812	Tug	17-AUG-2021 05:52:15	826744.4	815316	22.37978	113.97343	0	Other
HKR 812	Tug	17-AUG-2021 05:53:45	826744.4	815319.1	22.37978	113.97346	0	Other
HKR 812	Tug	17-AUG-2021 05:54:05	826744.4	815316	22.37978	113.97343	0	Other
HKR 812	Tug	17-AUG-2021 05:55:10	826749.9	815316	22.37983	113.97343	0	Other
HKR 812	Tug	17-AUG-2021 05:56:40	826748.8	815316	22.37982	113.97343	0	Other
HKR 812	Tug	17-AUG-2021 05:57:45	826748.8	815316	22.37982	113.97343	0	ShipXY
HKR 812	Tug	17-AUG-2021 05:58:50	826749.9	815313.9	22.37983	113.97341	0	Other
HKR 812	Tug	17-AUG-2021 05:59:35	826746.6	815316	22.3798	113.97343	0	Other
HKR 812	Tug	17-AUG-2021 06:00:20	826743.2	815321.1	22.37977	113.97348	0	Other
HKR 812	Tug	17-AUG-2021 06:01:45	826748.8	815320.1	22.37982	113.97347	0	Other
HKR 812	Tug	17-AUG-2021 06:02:30	826746.6	815320.1	22.3798	113.97347	0	ShipXY
HKR 812	Tug	17-AUG-2021 06:03:15	826744.4	815323.2	22.37978	113.97345	0	Other
HKR 812	Tug	17-AUG-2021 06:05:44	826748.8	815326.3	22.37982	113.97353	0	Other
HKR 812	Tug	17-AUG-2021 06:06:20	826748.8	815326.3	22.37982	113.97353	0	Other
HKR 812	Tug	17-AUG-2021 06:06:50	826748.8	815326.3	22.37982	113.97353	0	ShipXY
HKR 812	Tug	17-AUG-2021 06:07:44	826748.8	815326.3	22.37982	113.97353	0	Other
HKR 812	Tug	17-AUG-2021 06:08:39	826748.8	815326.3	22.37982	113.97353	0	Other
HKR 812	Tug	17-AUG-2021 06:09:24	826748.8	815326.3	22.37982	113.97353	0	Other
HKR 812	Tug	17-AUG-2021 06:11:35	826748.8	815326.3	22.37982	113.97353	0	Other
HKR 812	Tug	17-AUG-2021 06:12:20	826748.8	815326.3	22.37982	113.97353	0	ShipXY
HKR 812	Tug	17-AUG-2021 06:13:50	826746.6	815327.3	22.3798	113.97354	0	Other
HKR 812	Tug	17-AUG-2021 06:15:05	826748.8	815326.3	22.37982	113.97353	0	Other
HKR 812	Tug	17						

HKR 812 (Tug)

Historical Data Records (AUGUST 2021)

Vessel Name	Vessel Type	Report Time	Northing	Easting	Latitude	Longitude	Knots	Source
HKR 812	Tug	17-AUG-2021 08:04:10	823955.6	813419	22.35458	113.95505	5.1	ShipXY
HKR 812	Tug	17-AUG-2021 08:05:54	823802.2	812994.7	22.35318	113.95035	3.7	Other
HKR 812	Tug	17-AUG-2021 08:08:59	823802.2	812994.7	22.35318	113.95035	3.7	ShipXY
HKR 812	Tug	17-AUG-2021 08:08:59	823802.2	812994.7	22.35318	113.95035	3.7	Other
HKR 812	Tug	17-AUG-2021 08:06:45	823873.8	812457.8	22.35382	113.94572	6.4	Other
HKR 812	Tug	17-AUG-2021 08:07:04	823807	812646.2	22.35322	113.94755	6.4	ShipXY
HKR 812	Tug	17-AUG-2021 08:07:29	823954.9	812272.6	22.35455	113.94392	4.6	Other
HKR 812	Tug	17-AUG-2021 08:08:42	823954.9	812272.6	22.35455	113.94392	4.6	ShipXY
HKR 812	Tug	17-AUG-2021 08:08:54	824049.6	811902.9	22.3554	113.94033	4.6	Other
HKR 812	Tug	17-AUG-2021 08:09:39	824049.6	811902.9	22.35545	113.93839	4.6	Other
HKR 812	Tug	17-AUG-2021 08:09:44	824046.6	811992.5	22.35532	113.9412	4.6	ShipXY
HKR 812	Tug	17-AUG-2021 08:10:24	824074.6	811500.2	22.35562	113.93642	0	Other
HKR 812	Tug	17-AUG-2021 08:11:44	824074.6	811501.3	22.35562	113.93643	0	ShipXY
HKR 812	Tug	17-AUG-2021 08:11:54	824222.5	811120.4	22.35695	113.93273	9	Other
HKR 812	Tug	17-AUG-2021 08:12:22	824151.4	811266.5	22.35631	113.93415	9	ShipXY
HKR 812	Tug	17-AUG-2021 08:13:34	824270.2	811043.2	22.35738	113.93198	9	ShipXY
HKR 812	Tug	17-AUG-2021 08:14:25	824380.3	810770.4	22.35837	113.92933	9	ShipXY
HKR 812	Tug	17-AUG-2021 08:15:10	824441.5	810573.8	22.35892	113.92744	9	ShipXY
HKR 812	Tug	17-AUG-2021 08:15:55	824685.9	810142.6	22.36112	113.92323	0	Other
HKR 812	Tug	17-AUG-2021 08:16:15	824748	810075.8	22.36168	113.92258	0	Other
HKR 812	Tug	17-AUG-2021 08:16:40	824922.8	810214.6	22.36206	113.92393	0	ShipXY
HKR 812	Tug	17-AUG-2021 08:17:31	824748	810075.8	22.36168	113.92258	0	ShipXY
HKR 812	Tug	17-AUG-2021 08:18:04	824883.4	809915.3	22.3629	113.92102	6.3	ShipXY
HKR 812	Tug	17-AUG-2021 08:18:30	825079.7	809723.1	22.36467	113.91915	0.3	Other
HKR 812	Tug	17-AUG-2021 08:19:40	825079.7	809723.1	22.36467	113.91915	0.3	ShipXY
HKR 812	Tug	17-AUG-2021 08:21:48	824953	810023.6	22.36353	113.92207	0.1	ShipXY
HKR 812	Tug	17-AUG-2021 08:22:55	824644.2	810577.2	22.36075	113.92745	0	Other
HKR 812	Tug	17-AUG-2021 08:23:35	824600.6	810793.5	22.36036	113.92955	0	Other
HKR 812	Tug	17-AUG-2021 08:24:40	824601.7	810793.5	22.36037	113.92955	0	ShipXY
HKR 812	Tug	17-AUG-2021 08:25:54	824297.7	811496.5	22.35763	113.93638	10.5	Other
HKR 812	Tug	17-AUG-2021 08:26:59	824297.7	811496.5	22.35763	113.93637	10.5	ShipXY
HKR 812	Tug	17-AUG-2021 08:27:15	824221.3	811933.1	22.35687	113.94062	10.5	Other
HKR 812	Tug	17-AUG-2021 08:28:00	824238	811822.9	22.3571	113.93955	10.5	ShipXY
HKR 812	Tug	17-AUG-2021 08:30:50	824067.2	812674.5	22.35557	113.94782	10.5	ShipXY
HKR 812	Tug	17-AUG-2021 08:30:55	823990.1	813140.9	22.35488	113.95235	7.6	Other
HKR 812	Tug	17-AUG-2021 08:31:40	823995.3	813387.1	22.35493	113.95474	7.6	Other
HKR 812	Tug	17-AUG-2021 08:33:10	824120.8	813861.1	22.35607	113.95934	7.6	Other
HKR 812	Tug	17-AUG-2021 08:34:46	824041.4	813633.3	22.35535	113.95712	7.6	ShipXY
HKR 812	Tug	17-AUG-2021 08:34:59	824220.2	814068.3	22.35697	113.96135	7.6	ShipXY
HKR 812	Tug	17-AUG-2021 08:35:20	824536.6	814319.1	22.35983	113.96378	3.6	Other
HKR 812	Tug	17-AUG-2021 08:35:20	824536.6	814319.1	22.35983	113.96378	3.6	ShipXY
HKR 812	Tug	17-AUG-2021 08:36:25	824536.6	814319.1	22.35983	113.96378	3.6	ShipXY
HKR 812	Tug	17-AUG-2021 08:36:50	824922.8	814498.8	22.36332	113.96552	4.1	Other
HKR 812	Tug	17-AUG-2021 08:37:35	825089.8	814638.1	22.36483	113.96687	4.1	Other
HKR 812	Tug	17-AUG-2021 08:37:55	824922.8	814498.8	22.36332	113.96552	4.1	ShipXY
HKR 812	Tug	17-AUG-2021 08:39:30	825194.8	814798.9	22.36578	113.96843	3.9	ShipXY
HKR 812	Tug	17-AUG-2021 08:40:25	825588.3	815293.8	22.36934	113.97323	9.3	Other
HKR 812	Tug	17-AUG-2021 08:40:49	825449	815149.4	22.36808	113.97183	4.7	ShipXY
HKR 812	Tug	17-AUG-2021 08:41:34	825113.4	814743.3	22.3707	113.97498	9.3	Other
HKR 812	Tug	17-AUG-2021 08:41:29	825588.3	815292.8	22.36934	113.97323	9.3	ShipXY
HKR 812	Tug	17-AUG-2021 08:42:19	825738.7	815474.3	22.3707	113.97498	9.3	ShipXY
HKR 812	Tug	17-AUG-2021 08:42:39	825884.6	815653.7	22.37202	113.97672	9.3	Other
HKR 812	Tug	17-AUG-2021 08:43:54	825884.6	815653.7	22.37202	113.97672	9.3	ShipXY
HKR 812	Tug	17-AUG-2021 08:45:15	815782.5	815782.5	22.37295	113.97797	9.3	ShipXY
HKR 812	Tug	17-AUG-2021 08:45:34	826018.6	815677.1	22.3733	113.97646	0	Other
HKR 812	Tug	17-AUG-2021 08:46:19	826024.2	815663.2	22.37328	113.97584	0	Other
HKR 812	Tug	17-AUG-2021 08:47:38	826024.2	815663.2	22.37328	113.97583	0	ShipXY
HKR 812	Tug	17-AUG-2021 08:48:54	826057.5	815660.2	22.37358	113.97581	0	Other
HKR 812	Tug	17-AUG-2021 08:49:59	826051.9	815663.3	22.37353	113.97584	0	Other

HKR 812 (Tug)

Historical Data Records (AUGUST 2021)

Vessel Name	Vessel Type	Report Time	Northing	Easting	Latitude	Longitude	Knots	Source
HKR 812	Tug	17-AUG-2021 08:51:05	826051.9	815662.2	22.37353	113.97583	0	ShipXY
HKR 812	Tug	17-AUG-2021 08:53:40	826050.8	815664.3	22.37352	113.97585	12.4	Other
HKR 812	Tug	17-AUG-2021 08:54:45	826050.8	815664.3	22.37352	113.97585	12.4	ShipXY
HKR 812	Tug	17-AUG-2021 08:54:53	826050.8	815664.3	22.37352	113.97585	0	Other
HKR 812	Tug	17-AUG-2021 08:55:45	826050.8	815664.3	22.37352	113.97585	12.4	ShipXY
HKR 812	Tug	17-AUG-2021 08:55:55	826046.4	815563.3	22.37348	113.97584	0	Other
HKR 812	Tug	17-AUG-2021 08:56:15	826046.4	815563.3	22.37348	113.97584	0	Other
HKR 812	Tug	17-AUG-2021 08:58:50	826046.4	815551.9	22.37348	113.97573	0.1	Other
HKR 812	Tug	17-AUG-2021 08:59:55	826046.4	815551.9	22.37348	113.97573	0.1	ShipXY
HKR 812	Tug	17-AUG-2021 09:00:50	826046.4	815551.9	22.37348	113.97573	0.1	Other
HKR 812	Tug	17-AUG-2021 09:01:00	826046.4	815551.9	22.37352	113.97573	0.1	Other
HKR 812	Tug	17-AUG-2021 09:02:30	826048.6	815554	22.3735	113.97575	0	Other
HKR 812	Tug	17-AUG-2021 09:03:55	826043.1	815551.9	22.37345	113.97573	0	Other
HKR 812	Tug	17-AUG-2021 09:04:34	826045.3	815551.9	22.37347	113.97573	0	ShipXY
HKR 812	Tug	17-AUG-2021 09:04:40	826039.8	815551.9	22.37342	113.97573	0	Other
HKR 812	Tug	17-AUG-2021 09:06:10	826049	815550.9	22.37343	113.97572	0	Other
HKR 812	Tug	17-AUG-2021 09:07:35	826043.1	815550.9	22.37345	113.97572	0	Other
HKR 812	Tug	17-AUG-2021 09:07:50	826043.1	815550.9	22.37345	113.97572	0	ShipXY
HKR 812	Tug	17-AUG-2021 09:08:20	826043.1	815550.9	22.37345	113.97572	0	ShipXY
HKR 812	Tug	17-AUG-2021 09:09:47	826049	815488.1	22.37343	113.9757	0	ShipXY
HKR 812	Tug	17-AUG-2021 09:09:50	826050.8	815563.3	22.37347	113.97579	0	Other
HKR 812	Tug	17-AUG-2021 09:10:55	826045.3	815557.1	22.37347	113.97578	0	ShipXY
HKR 812	Tug	17-AUG-2021 09:11:30	826050.8	815558.1	22.37352	113.97579	0	Other
HKR 812	Tug	17-AUG-2021 09:11:49	826050.8	815557.1	22.37352	113.97578	0	ShipXY
HKR 812	Tug	17-AUG-2021 09:14:55	826048.6	815554	22.3735	113.97575	0	Other
HKR 812	Tug	17-AUG-2021 09:15:40	826046.4	815551.9	22.37348	113.97573	0	Other
HKR 812	Tug	17-AUG-2021 09:16:00	826048.6	815556	22.3735	113.97577	0	ShipXY
HKR 812	Tug	17-AUG-2021 09:17:55	826046.4	815519	22.37348	113.97573	0	Other
HKR 812	Tug	17-AUG-2021 09:18:15	826048.6	815557.1	22.3735	113.97578	0	ShipXY
HKR 812	Tug	17-AUG-2021 09:23:44	826050.8	815489	22.37352	113.97571	0	Other
HKR 812	Tug	17-AUG-2021 09:24:06	826046.4	815488.1	22.37348	113.9757	0	ShipXY
HKR 812	Tug	17-AUG-2021 09:25:34	826050.8	815550.9	22.37352	113.97572	0	ShipXY
HKR 812	Tug	17-AUG-2021 09:25:34	826050.8	815550.9	22.37352	113.97572	0	Other
HKR 812	Tug	17-AUG-2021 09:26:40	826051.9	815561.2	22.37353	113.97582	0	ShipXY
HKR 812	Tug	17-AUG-2021 09:27:25	826050.8	815563.3	22.37352	113.97586	5.5	Other
HKR 812	Tug	17-AUG-2021 09:28:55	826050.8	815563.3	22.37352	113.97587	5.5	ShipXY
HKR 812	Tug	17-AUG-2021 09:29:14	826046.4	815564.3	22.37348	113.97585	5.5	ShipXY
HKR 812	Tug	17-AUG-2021 09:29:35	826052.4	815588.1	22.37355	113.97579	5.7	Other
HKR 812	Tug	17-AUG-2021 09:30:31	826051.9	815559.1	22.37353	113.97578	5.7	ShipXY
HKR 812	Tug	17-AUG-2021 09:31:05	826051.9	815554	22.37358	113.97575	5.7	Other
HKR 812	Tug	17-AUG-2021 09:31:25	826054.2	815551.9	22.37355	113.97573	5.7	ShipXY
HKR 812	Tug	17-AUG-2021 09:32:55	826056.5	815588.1	22.37352	113.97605	1.3	Other
HKR 812	Tug	17-AUG-2021 09:32:55	826056.5	815588.1	22.37352	113.97605	1.3	Other
HKR 812	Tug	17-AUG-2021 09:34:07	826006.5	815584.8	22.37312	113.97605	1.4	ShipXY
HKR 812	Tug	17-AUG-2021 09:35:30	826026.4	815634.3	22.3733	113.97653	1.4	Other
HKR 812	Tug	17-AUG-2021 09:35:50	826013.1	815624	22.37318	113.97643	1.4	ShipXY
HKR 812	Tug	17-AUG-2021 09:36:45	815634.3	815634.3	22.3733	113.97653	1.4	ShipXY
HKR 812	Tug	17-AUG-2021 09:36:55	826040.7	815640.8	22.37343	113.97668	0	Other
HK								

HKR 812 (Tug)

Historical Data Records (AUGUST 2021)

Vessel Name	Vessel Type	Report time	Northing	Easting	Latitude	Longitude	Knots	Source
HKR 812	Tug	17-AUG-2021 11:46:00	824521.6	814743.4	22.3597	113.9679	0	Other
HKR 812	Tug	17-AUG-2021 11:48:35	824521.6	814743.4	22.3597	113.9679	0	Other
HKR 812	Tug	17-AUG-2021 11:49:41	824521.6	814743.4	22.3597	113.9679	0	ShipXY
HKR 812	Tug	17-AUG-2021 11:51:45	824521.6	814743.4	22.3597	113.9679	0	Other
HKR 812	Tug	17-AUG-2021 11:52:44	824512.7	814745.4	22.3596	113.9679	0	ShipXY
HKR 812	Tug	17-AUG-2021 11:55:36	824512.7	814746.5	22.3596	113.9679	0	Other
HKR 812	Tug	17-AUG-2021 11:56:40	824512.7	814746.5	22.3596	113.9679	0	ShipXY
HKR 812	Tug	17-AUG-2021 11:59:55	824512.7	814753.7	22.3596	113.9678	0.1	Other
HKR 812	Tug	17-AUG-2021 12:00:20	824512.7	814751.6	22.3596	113.9678	0.1	ShipXY
HKR 812	Tug	17-AUG-2021 12:02:55	824521.6	814752.7	22.3597	113.9679	0.1	Other
HKR 812	Tug	17-AUG-2021 12:03:35	824524.9	814752.7	22.3597	113.9679	0.1	Other
HKR 812	Tug	17-AUG-2021 12:04:20	824523.8	814751.6	22.3597	113.9678	0.1	ShipXY
HKR 812	Tug	17-AUG-2021 12:07:15	824545.9	814741.4	22.3592	113.9678	0.1	Other
HKR 812	Tug	17-AUG-2021 12:09:30	824536	814739.3	22.3583	113.9678	0	Other
HKR 812	Tug	17-AUG-2021 12:10:35	824534.9	814739.3	22.3582	113.9678	0	Other
HKR 812	Tug	17-AUG-2021 12:11:41	824534.9	814740.3	22.3582	113.9678	0	ShipXY
HKR 812	Tug	17-AUG-2021 12:13:55	824512.7	814745.4	22.3596	113.9679	0.2	Other
HKR 812	Tug	17-AUG-2021 12:15:20	824507.2	814743.4	22.3595	113.9679	0.2	Other
HKR 812	Tug	17-AUG-2021 12:16:25	824507.2	814743.4	22.3595	113.9679	0.2	ShipXY
HKR 812	Tug	17-AUG-2021 12:18:15	824501.6	814737.2	22.3592	113.9678	0	Other
HKR 812	Tug	17-AUG-2021 12:19:03	824501.6	814738.2	22.3592	113.9678	0	ShipXY
HKR 812	Tug	17-AUG-2021 12:19:45	824493.9	814732	22.3594	113.9679	0	Other
HKR 812	Tug	17-AUG-2021 12:20:30	824490.6	814726.9	22.3594	113.9674	0	Other
HKR 812	Tug	17-AUG-2021 12:21:55	824486.2	814724.8	22.3598	113.9672	0	Other
HKR 812	Tug	17-AUG-2021 12:22:40	824486.2	814720.7	22.3598	113.9678	0	Other
HKR 812	Tug	17-AUG-2021 12:23:01	824486.2	814724.8	22.3598	113.9672	0	ShipXY
HKR 812	Tug	17-AUG-2021 12:24:55	824480.6	814720.7	22.3593	113.9678	0	Other
HKR 812	Tug	17-AUG-2021 12:25:35	824479.5	814717.6	22.3592	113.9675	0	Other
HKR 812	Tug	17-AUG-2021 12:27:09	824480.6	814713.5	22.3593	113.9671	0.1	Other
HKR 812	Tug	17-AUG-2021 12:28:14	824480.6	814713.5	22.3593	113.9671	0.1	ShipXY
HKR 812	Tug	17-AUG-2021 12:28:35	824482.9	814699	22.3593	113.9674	0.1	Other
HKR 812	Tug	17-AUG-2021 12:29:39	824482.9	814699	22.3593	113.9674	0.1	ShipXY
HKR 812	Tug	17-AUG-2021 12:32:40	824490.6	814679.5	22.3594	113.9678	7.7	ShipXY
HKR 812	Tug	17-AUG-2021 12:32:55	824491.8	814678.5	22.3594	113.9677	7.7	Other
HKR 812	Tug	17-AUG-2021 12:33:45	824491.8	814678.5	22.3594	113.9677	7.7	ShipXY
HKR 812	Tug	17-AUG-2021 12:35:55	824488.4	814679.5	22.3594	113.9678	6.2	Other
HKR 812	Tug	17-AUG-2021 12:36:16	824490.6	814679.5	22.3594	113.9678	6.2	ShipXY
HKR 812	Tug	17-AUG-2021 12:37:00	824488.4	814679.5	22.3594	113.9678	6.2	ShipXY
HKR 812	Tug	17-AUG-2021 12:38:05	824490.6	814676.4	22.3594	113.9675	0.1	Other
HKR 812	Tug	17-AUG-2021 12:38:50	824490.6	814672.3	22.3594	113.9671	0.2	Other
HKR 812	Tug	17-AUG-2021 12:39:55	824491.8	814670.2	22.3594	113.9679	0.2	Other
HKR 812	Tug	17-AUG-2021 12:40:48	814671.2	814671.2	22.3592	113.9672	0.2	ShipXY
HKR 812	Tug	17-AUG-2021 12:41:00	824496.2	814666.1	22.3594	113.9675	0.2	Other
HKR 812	Tug	17-AUG-2021 12:41:40	824497.3	814664	22.3594	113.9671	0.1	Other
HKR 812	Tug	17-AUG-2021 12:42:30	824496.2	814663	22.3594	113.9671	0.1	Other
HKR 812	Tug	17-AUG-2021 12:43:55	824496.2	814663	22.3594	113.9671	0.1	Other
HKR 812	Tug	17-AUG-2021 12:44:40	824496.2	814659.9	22.3594	113.9679	0.1	Other
HKR 812	Tug	17-AUG-2021 12:45:25	824496.2	814663	22.3594	113.9671	0.1	ShipXY
HKR 812	Tug	17-AUG-2021 12:45:25	824496.2	814658.8	22.3594	113.9676	0.1	Other
HKR 812	Tug	17-AUG-2021 12:46:30	824496.2	814657.9	22.3594	113.9670	4.1	ShipXY
HKR 812	Tug	17-AUG-2021 12:52:45	825403.4	815297.7	22.3676	113.9727	0.1	Other
HKR 812	Tug	17-AUG-2021 12:53:30	825597	815422.6	22.3694	113.9748	0.2	Other
HKR 812	Tug	17-AUG-2021 12:53:55	825597	815422.6	22.3694	113.9748	0.2	Other
HKR 812	Tug	17-AUG-2021 12:55:15	825597	815422.6	22.3694	113.9748	0.2	Other
HKR 812	Tug	17-AUG-2021 12:57:17	826112.7	814631.3	22.3748	113.9765	7	ShipXY
HKR 812	Tug	17-AUG-2021 12:58:15	826264.6	815005.9	22.3745	113.9758	7	ShipXY
HKR 812	Tug	17-AUG-2021 12:58:35	826508.2	815498	22.3776	113.9752	7	Other
HKR 812	Tug	17-AUG-2021 12:59:20	826452.9	815479.3	22.3775	113.9750	7	ShipXY
HKR 812	Tug	17-AUG-2021 13:01:21	826716.3	815632.1	22.3795	113.9762	7	ShipXY

HKR 812 (Tug)

Historical Data Records (AUGUST 2021)

Vessel Name	Vessel Type	Report time	Northing	Easting	Latitude	Longitude	Knots	Source
HKR 812	Tug	17-AUG-2021 13:02:40	826799.2	815678.6	22.3808	113.9765	7	ShipXY
HKR 812	Tug	17-AUG-2021 13:03:20	826807	815680.6	22.3805	113.9767	7	ShipXY
HKR 812	Tug	17-AUG-2021 13:05:25	826668.7	815608.4	22.3791	113.9762	0.1	Other
HKR 812	Tug	17-AUG-2021 13:11:56	825975.2	814888.4	22.3452	113.9691	0.1	ShipXY
HKR 812	Tug	17-AUG-2021 13:08:55	826203	815552.2	22.37505	113.9753	0.1	Other
HKR 812	Tug	17-AUG-2021 13:09:15	825168.2	815585	22.37458	113.97605	0.1	Other
HKR 812	Tug	17-AUG-2021 13:10:37	826118.3	815628.2	22.37413	113.9764	0.1	ShipXY
HKR 812	Tug	17-AUG-2021 13:10:45	825973	815775.3	22.3742	113.9779	3.7	Other
HKR 812	Tug	17-AUG-2021 13:11:50	825830.4	815640.2	22.37153	113.97659	3.7	Other
HKR 812	Tug	17-AUG-2021 13:11:56	825975.2	815775.3	22.3748	113.9779	3.8	Other
HKR 812	Tug	17-AUG-2021 13:12:35	825699.9	815476.3	22.37035	113.975	3.7	Other
HKR 812	Tug	17-AUG-2021 13:13:15	82572.8	815314.4	22.3692	113.97343	3.7	Other
HKR 812	Tug	17-AUG-2021 13:13:56	825699.9	815476.3	22.37035	113.975	3.7	ShipXY
HKR 812	Tug	17-AUG-2021 13:14:00	825636.9	815395.9	22.36978	113.97422	3.7	ShipXY
HKR 812	Tug	17-AUG-2021 13:15:20	825249.9	814986.4	22.36628	113.97025	0.2	Other
HKR 812	Tug	17-AUG-2021 13:16:35	825055.1	814888.3	22.36452	113.9693	0.2	ShipXY
HKR 812	Tug	17-AUG-2021 13:16:35	825055.1	814888.3	22.36452	113.9693	0.2	ShipXY
HKR 812	Tug	17-AUG-2021 13:17:40	824798.4	814774.7	22.3622	113.9682	0.1	ShipXY
HKR 812	Tug	17-AUG-2021 13:20:12	824659.9	814705.3	22.3601	113.9673	0	ShipXY
HKR 812	Tug	17-AUG-2021 13:21:23	824659.9	814704.3	22.3601	113.9673	0.1	ShipXY
HKR 812	Tug	17-AUG-2021 13:25:18	824566	814647.7	22.3601	113.96697	6.3	Other
HKR 812	Tug	17-AUG-2021 13:25:22	824568.1	814710.5	22.3601	113.96758	0	ShipXY
HKR 812	Tug	17-AUG-2021 13:26:25	824566	814647.7	22.3601	113.96697	6.3	ShipXY
HKR 812	Tug	17-AUG-2021 13:27:35	824851.5	814808.7	22.36268	113.96853	6.3	ShipXY
HKR 812	Tug	17-AUG-2021 13:27:55	825165.6	815386.5	22.36552	113.97122	6.3	Other
HKR 812	Tug	17-AUG-2021 13:28:40	825099.2	815015.1	22.36402	113.97053	6.3	ShipXY
HKR 812	Tug	17-AUG-2021 13:30:55	825844	815353.9	22.37165	113.97381	0	Other
HKR 812	Tug	17-AUG-2021 13:31:27	825707.7	815422.7	22.37042	113.97448	0	ShipXY
HKR 812	Tug	17-AUG-2021 13:32:20	825879.5	815298.3	22.37197	113.9727	0.1	ShipXY
HKR 812	Tug	17-AUG-2021 13:34:55	826054.4	815115.3	22.37352	113.97149	0	Other
HKR 812	Tug	17-AUG-2021 13:34:55	826016	815090.5	22.3732	113.97125	0	ShipXY
HKR 812	Tug	17-AUG-2021 13:35:18	826016	815090.5	22.3732	113.97125	0	ShipXY
HKR 812	Tug	17-AUG-2021 13:36:45	826289.6	815042.5	22.37567	113.97078	0	Other
HKR 812	Tug	17-AUG-2021 13:37:50	826289.6	815041.4	22.37567	113.97077	0	ShipXY
HKR 812	Tug	17-AUG-2021 13:38:03	826289.6	815041.4	22.37567	113.97077	0	ShipXY
HKR 812	Tug	17-AUG-2021 13:39:48	826715.5	815386.5	22.37552	113.97363	6.4	Other
HKR 812	Tug	17-AUG-2021 13:40:00	826625	815715.8	22.3787	113.9707	9.8	ShipXY
HKR 812	Tug	17-AUG-2021 13:40:52	826715.5	815386.5	22.37552	113.97362	6.4	ShipXY
HKR 812	Tug	17-AUG-2021 13:41:10	826820.5	815540.6	22.38047	113.97561	6.3	Other
HKR 812	Tug	17-AUG-2021 13:42:15	826813.7	815631.1	22.38041	113.9768	6.3	Other
HKR 812	Tug	17-AUG-2021 13:42:15	826820.5	815541.6	22.38047	113.97562	6.3	ShipXY
HKR 812	Tug	17-AUG-2021 13:43:20	826813.7	815631.1	22.38041	113.9768	6.3	Other
HKR 812	Tug	17-AUG-2021 13:44:06	826801.5	815663.1	22.3803	113.9768	6.3	Other
HKR 812	Tug	17-AUG-2021 13:44:51	826820.4	815689	22.38047	113.97608	6.3	Other
HKR 812	Tug	17-AUG-2021 13:45:55	826820.4	815589	22.38047	113.97608	6.3	ShipXY
HKR 812	Tug	17-AUG-2021 13:47:00	826868.4	815534.5	22.38087	113.97555	6.3	ShipXY
HKR 812	Tug	17-AUG-2021 13:49:35	826873.6	815263.3	22.38095	113.97547	6.3	ShipXY
HKR 812	Tug	17-AUG-2021 13:50:25	826873.6	815263.3	22.38095	113.97547	6.3	ShipXY
HKR 812	Tug	17-AUG-2021 13:51:25	826851.5	815540.6	22.38075	113.97561	6.3	Other
HKR 812	Tug	17-AUG-2021 13:52:10	826825.9	815602.4	22.38052	113.97621	6.3	Other
HKR 812	Tug	17-AUG-2021 13:53:15	826825.8	815704.4	22.			

HKR 812 (Tug)

Historical Data Records (AUGUST 2021)								
Vessel Name	Vessel Type	Report Time	Northing	Easting	Latitude	Longitude	Knots	Source
HKR 812	Tug	19-AUG-2021 07:37:09	826862.9	815428.4	22.38083	113.97452	0	ShipXY
HKR 812	Tug	19-AUG-2021 07:37:34	826864.9	815428.4	22.38087	113.97452	0	Other
HKR 812	Tug	19-AUG-2021 07:38:14	826864.9	815430.5	22.38087	113.97454	0	Other
HKR 812	Tug	19-AUG-2021 07:38:28	826864.9	815428.4	22.38087	113.97452	0	Other
HKR 812	Tug	19-AUG-2021 07:40:49	826866	815429.4	22.38088	113.97453	0	ShipXY
HKR 812	Tug	19-AUG-2021 07:41:35	826866	815429.4	22.38088	113.97453	0	ShipXY
HKR 812	Tug	19-AUG-2021 07:42:38	826864.9	815429.4	22.38087	113.97453	0.1	ShipXY
HKR 812	Tug	19-AUG-2021 07:44:29	826862.7	815426.3	22.38085	113.97475	0.1	ShipXY
HKR 812	Tug	19-AUG-2021 07:45:14	826870.4	815429.4	22.38092	113.97453	0	Other
HKR 812	Tug	19-AUG-2021 07:46:18	826867.4	815429.4	22.38092	113.97453	0	ShipXY
HKR 812	Tug	19-AUG-2021 07:47:49	826870.4	815435.6	22.38092	113.97459	0	Other
HKR 812	Tug	19-AUG-2021 07:48:54	826868.2	815435.6	22.38089	113.97459	0	Other
HKR 812	Tug	19-AUG-2021 07:48:55	826870.4	815434.6	22.38092	113.97458	0	ShipXY
HKR 812	Tug	19-AUG-2021 07:49:58	826868.2	815434.6	22.38089	113.97458	0	ShipXY
HKR 812	Tug	19-AUG-2021 07:50:54	826868.2	815435.6	22.38085	113.97459	0	Other
HKR 812	Tug	19-AUG-2021 07:53:19	826862.7	815431.5	22.38085	113.97455	0	Other
HKR 812	Tug	19-AUG-2021 07:53:39	826862.7	815435.6	22.38085	113.97459	0	Other
HKR 812	Tug	19-AUG-2021 07:54:24	826862.7	815435.6	22.38085	113.97459	0	Other
HKR 812	Tug	19-AUG-2021 07:56:59	826868.2	815434.6	22.38089	113.97458	7	ShipXY
HKR 812	Tug	19-AUG-2021 07:57:00	826868.2	815434.6	22.38089	113.97476	7	ShipXY
HKR 812	Tug	19-AUG-2021 07:59:34	826862.7	815449	22.38089	113.97472	7	Other
HKR 812	Tug	19-AUG-2021 07:59:54	826866	815449	22.38088	113.97472	7	ShipXY
HKR 812	Tug	19-AUG-2021 08:00:59	826864.9	815446.9	22.38087	113.97477	7	ShipXY
HKR 812	Tug	19-AUG-2021 08:01:00	826862.7	815446.9	22.38085	113.97477	7	ShipXY
HKR 812	Tug	19-AUG-2021 08:01:45	826860.5	815441.8	22.38083	113.97465	7	Other
HKR 812	Tug	19-AUG-2021 08:02:49	826860.5	815441.8	22.38083	113.97465	7	ShipXY
HKR 812	Tug	19-AUG-2021 08:03:34	826866	815445.9	22.38088	113.97469	0	Other
HKR 812	Tug	19-AUG-2021 08:04:39	826868.2	815442.8	22.38089	113.97466	0	Other
HKR 812	Tug	19-AUG-2021 08:05:44	826868.2	815443.9	22.38089	113.97467	0	ShipXY
HKR 812	Tug	19-AUG-2021 08:06:28	826870.4	815439.7	22.38092	113.97463	0	Other
HKR 812	Tug	19-AUG-2021 08:07:14	826870.4	815436.7	22.38092	113.97476	0	ShipXY
HKR 812	Tug	19-AUG-2021 08:08:22	826868.2	815413	22.38088	113.97469	0	Other
HKR 812	Tug	19-AUG-2021 08:11:41	826873.8	815414	22.38095	113.97438	0	ShipXY
HKR 812	Tug	19-AUG-2021 08:14:36	826793	815414.9	22.38022	113.97439	0	Other
HKR 812	Tug	19-AUG-2021 08:15:39	826793	815413.9	22.38022	113.97438	0	Other
HKR 812	Tug	19-AUG-2021 08:17:44	826663.7	815201.6	22.37905	113.97232	4.1	Other
HKR 812	Tug	19-AUG-2021 08:18:14	826632.8	815142.8	22.37877	113.97175	4.1	Other
HKR 812	Tug	19-AUG-2021 08:18:47	826664.8	815202.6	22.37906	113.97233	4.1	ShipXY
HKR 812	Tug	19-AUG-2021 08:19:00	826632.8	815142.8	22.37877	113.97175	4.1	ShipXY
HKR 812	Tug	19-AUG-2021 08:19:19	826545.4	815031.5	22.37798	113.97067	4.1	Other
HKR 812	Tug	19-AUG-2021 08:20:24	826545.4	815031.5	22.37798	113.97067	4.1	ShipXY
HKR 812	Tug	19-AUG-2021 08:21:34	826276.6	815027	22.37555	113.97063	4.1	Other
HKR 812	Tug	19-AUG-2021 08:22:32	826276.6	815027	22.37555	113.97063	4.1	ShipXY
HKR 812	Tug	19-AUG-2021 08:26:19	826058.5	815057.6	22.3738	113.97093	ShipXY	
HKR 812	Tug	19-AUG-2021 08:26:39	826088	815059.7	22.37385	113.97095	0.2	Other
HKR 812	Tug	19-AUG-2021 08:27:24	826088	815060.7	22.37385	113.97096	0.2	Other
HKR 812	Tug	19-AUG-2021 08:28:46	826065.9	815072	22.37365	113.97107	0	Other
HKR 812	Tug	19-AUG-2021 08:29:50	826065.9	815071	22.37365	113.97106	0	ShipXY
HKR 812	Tug	19-AUG-2021 08:30:09	826065.9	815072	22.37363	113.97107	0.1	ShipXY
HKR 812	Tug	19-AUG-2021 08:33:59	826062.6	815072	22.37362	113.97107	0.1	ShipXY
HKR 812	Tug	19-AUG-2021 08:36:54	826060.3	815073	22.3736	113.97108	0.1	Other
HKR 812	Tug	19-AUG-2021 08:37:39	826060.3	815073	22.3736	113.97108	0.1	ShipXY
HKR 812	Tug	19-AUG-2021 08:38:24	826062.6	815073	22.37362	113.97108	0.1	Other
HKR 812	Tug	19-AUG-2021 08:39:09	826062.6	815072	22.37362	113.97112	0.1	Other
HKR 812	Tug	19-AUG-2021 08:40:14	826063.7	815083.3	22.37363	113.97118	0.1	Other
HKR 812	Tug	19-AUG-2021 08:41:19	826063.7	815083.3	22.37363	113.97118	0.1	ShipXY
HKR 812	Tug	19-AUG-2021 08:41:19	826065.9	815087.5	22.37365	113.97122	0.1	Other
HKR 812	Tug	19-AUG-2021 08:42:49	826071.4	815097.8	22.3737	113.97132	0.1	Other
HKR 812	Tug	19-AUG-2021 08:43:53	826072.5	815107	22.37371	113.97141	0.1	Other

HKR 812 (Tug)

Historical Data Records (AUGUST 2021)								
Vessel Name	Vessel Type	Report Time	Northing	Easting	Latitude	Longitude	Knots	Source
HKR 812	Tug	19-AUG-2021 08:44:58	826072.5	815106	22.37371	113.9714	0	ShipXY
HKR 812	Tug	19-AUG-2021 08:44:59	826071.4	815110.1	22.3737	113.97144	0	Other
HKR 812	Tug	19-AUG-2021 08:46:40	826071.4	815109.1	22.3737	113.97143	0	ShipXY
HKR 812	Tug	19-AUG-2021 08:48:13	826071.4	815110.1	22.3737	113.97143	0	Other
HKR 812	Tug	19-AUG-2021 08:49:45	826073.6	815121.5	22.37372	113.97155	0	ShipXY
HKR 812	Tug	19-AUG-2021 08:52:20	826079.1	815127.6	22.37377	113.97161	0	Other
HKR 812	Tug	19-AUG-2021 08:53:25	826079.1	815128.7	22.37377	113.97162	0	ShipXY
HKR 812	Tug	19-AUG-2021 08:53:49	826084.6	815134.9	22.37382	113.97168	0	Other
HKR 812	Tug	19-AUG-2021 08:54:24	826085.7	815136.9	22.37383	113.9717	0	Other
HKR 812	Tug	19-AUG-2021 08:55:59	826084.6	815140	22.3738	113.97173	0	Other
HKR 812	Tug	19-AUG-2021 08:56:22	826085.7	815139	22.3738	113.97172	0	ShipXY
HKR 812	Tug	19-AUG-2021 08:58:34	826085.7	815146.2	22.37383	113.97179	0	Other
HKR 812	Tug	19-AUG-2021 09:01:09	826087.9	815154.4	22.37385	113.97187	0	Other
HKR 812	Tug	19-AUG-2021 09:02:34	826087.9	815156.5	22.37385	113.97189	0	Other
HKR 812	Tug	19-AUG-2021 09:04:04	826087.9	815154.4	22.37385	113.97187	0	Other
HKR 812	Tug	19-AUG-2021 09:06:59	826087.9	815156.5	22.37385	113.97192	0	Other
HKR 812	Tug	19-AUG-2021 09:07:44	826085.7	815159.6	22.37383	113.97193	0	Other
HKR 812	Tug	19-AUG-2021 09:08:29	826085.7	815160.6	22.37383	113.97192	0	Other
HKR 812	Tug	19-AUG-2021 09:09:36	826085.7	815160.6	22.37383	113.97193	0	ShipXY
HKR 812	Tug	19-AUG-2021 09:09:54	826080.2	815164.7	22.37378	113.97197	0	Other
HKR 812	Tug	19-AUG-2021 09:11:24	826074.8	815167.8	22.37375	113.972	0	Other
HKR 812	Tug	19-AUG-2021 09:13:01	826129	815083.4	22.37422	113.97118	2.5	Other
HKR 812	Tug	19-AUG-2021 09:13:34	826154.5	815063.9	22.37445	113.97099	2.4	Other
HKR 812	Tug	19-AUG-2021 09:15:24	826176.6	815067	22.37465	113.97102	2.4	ShipXY
HKR 812	Tug	19-AUG-2021 09:17:14	826472.4	826472.4	22.37322	113.97065	2.4	Other
HKR 812	Tug	19-AUG-2021 09:18:44	826034.4	815180.9	22.37685	113.97212	2.4	Other
HKR 812	Tug	19-AUG-2021 09:19:05	826560.9	815070.6	22.37812	113.97105	2.4	ShipXY
HKR 812	Tug	19-AUG-2021 09:19:29	826860.2	815295.3	22.3792	113.9723	2.4	Other
HKR 812	Tug	19-AUG-2021 09:20:53	826777.3	815499.3	22.38008	113.97321	2.4	Other
HKR 812	Tug	19-AUG-2021 09:21:19	826735.4	815408.7	22.3797	113.97433	2.4	ShipXY
HKR 812	Tug	19-AUG-2021 09:23:59	826740.5	815618.8	22.37963	113.97637	0.1	ShipXY
HKR 812	Tug	19-AUG-2021 09:24:14	826811.4	815696.1	22.38048	113.97712	2.4	ShipXY
HKR 812	Tug	19-AUG-2021 09:25:39	826814.8	815630.2	22.38042	113.97648	2.4	ShipXY
HKR 812	Tug	19-AUG-2021 09:26:49	826742.8	815618.8	22.37977	113.97637	0.1	Other
HKR 812	Tug	19-AUG-2021 09:27:54	826749.5	815618.8	22.37963	113.97637	0.1	Other
HKR 812	Tug	19-AUG-2021 09:29:53	826809.2	815664.2	22.38037	113.97681	2.4	Other
HKR 812	Tug	19-AUG-2021 09:30:29	826818	815704.3	22.38045	113.9772	0.1	Other
HKR 812	Tug	19-AUG-2021 09:31:54	826803.7	815664.2	22.38032	113.97681	0.1	Other
HKR 812	Tug	19-AUG-2021 09:32:59	826803.7	815665.2	22.38032	113.97682	0.1	ShipXY
HKR 812	Tug	19-AUG-2021 09:34:24	826615.6	815568.1	22.37862	113.97588	0.1	Other
HKR 812	Tug	19-AUG-2021 09:35:44	826406.4	815485.5	22.37673	113.97508	0.1	Other
HKR 812	Tug	19-AUG-2021 09:35:14	826513.8	815485.6	22.3777	113.97508	0.1	ShipXY
HKR 812	Tug	19-AUG-2021 09:35:34	826317.8	815514.2	22.37593	113.97536	0.1	Other
HKR 812	Tug	19-AUG-2021 09:36:19	826218	815558.3	22.37503	113.97579	0.1	Other
HKR 812	Tug	19-AUG-2021 09:38:19	826362.1	815499.8	22.37633	113.97522	0.1	ShipXY
HKR 812	Tug	19-AUG-2021 09:39:14	826373.2	815502.7	22.37602	113.97578	0.1	ShipXY
HKR 812	Tug	19-AUG-2021 09:39:54	826054	815693	22.37355	113.9771	0.1	ShipXY
HKR 812	Tug	19-AUG-2021 09:38:54	826915.5	815729.9	22.3722	113.97746	0.1	Other
HKR 812	Tug	19-AUG-2021 09:39:40	825962	815767.1	22.37273	113.97782	0.1	ShipXY
HKR 812	Tug	19-AUG-2021 09:39:59	825785	815603.1	22.37312	113.97623	0.1	Other
HKR 812	Tug	19-AUG-2021 09:41:04	82578					

HKR 812 (Tug)

Historical Data Records (AUGUST 2021)

Vessel Name	Vessel Type	Report Time	Northing	Easting	Latitude	Longitude	Knots	Source
HKR 812	Tug	19-AUG-2021 18:35:42	830966.8	808894	22.41782	113.91109	0	ShipXY
HKR 812	Tug	19-AUG-2021 18:40:03	830959.1	808883.7	22.41775	113.91009	0	ShipXY
HKR 812	Tug	19-AUG-2021 18:57:58	830962.4	809001.2	22.41778	113.91107	0.1	ShipXY
HKR 812	Tug	19-AUG-2021 19:01:11	830962.4	809001.2	22.41778	113.91107	0.1	ShipXY
HKR 812	Tug	19-AUG-2021 19:13:43	830955.8	809005.0	22.41773	113.91115	0.1	ShipXY
HKR 812	Tug	19-AUG-2021 19:27:18	830945.7	808906.4	22.41763	113.91112	0.1	ShipXY
HKR 812	Tug	19-AUG-2021 19:40:08	830961.3	808896.1	22.41777	113.91102	0	ShipXY
HKR 812	Tug	19-AUG-2021 19:52:38	830967.9	808896.1	22.41783	113.91102	0	ShipXY
HKR 812	Tug	19-AUG-2021 19:55:19	830977.9	809002.3	22.41792	113.91108	0	ShipXY
HKR 812	Tug	19-AUG-2021 20:05:03	830987.8	809117.8	22.41795	113.91123	0	ShipXY
HKR 812	Tug	19-AUG-2021 20:17:37	830967.9	808996.1	22.41783	113.91107	0	ShipXY
HKR 812	Tug	19-AUG-2021 20:29:38	830956.8	808888.9	22.41773	113.91095	0	ShipXY
HKR 812	Tug	19-AUG-2021 20:41:43	830962.4	808875.5	22.41778	113.91082	0	ShipXY
HKR 812	Tug	19-AUG-2021 20:54:13	830983.4	808881.7	22.41797	113.91088	0	ShipXY
HKR 812	Tug	19-AUG-2021 20:57:22	830955.7	808896.1	22.41772	113.91102	0	ShipXY
HKR 812	Tug	19-AUG-2021 21:08:53	830962.4	809111.5	22.41778	113.91117	0	ShipXY
HKR 812	Tug	19-AUG-2021 21:20:58	830979	809116.6	22.41793	113.91117	0	ShipXY
HKR 812	Tug	19-AUG-2021 21:26:08	830975.7	808892	22.4179	113.91098	0	ShipXY
HKR 812	Tug	19-AUG-2021 21:35:18	830966.8	808885.8	22.41782	113.91092	0	ShipXY
HKR 812	Tug	19-AUG-2021 21:50:18	830961.3	808897.1	22.41777	113.91103	0	ShipXY
HKR 812	Tug	19-AUG-2021 22:02:27	830972.4	808889.9	22.41787	113.91095	0	ShipXY
HKR 812	Tug	19-AUG-2021 22:14:53	830970.2	808875.5	22.41785	113.91082	0	ShipXY
HKR 812	Tug	19-AUG-2021 22:28:03	830977.9	808891	22.41792	113.91097	0	ShipXY
HKR 812	Tug	19-AUG-2021 22:41:38	830997.8	808881.7	22.4181	113.91088	0	ShipXY
HKR 812	Tug	19-AUG-2021 22:53:43	830983.4	808866.3	22.41797	113.91073	0	ShipXY
HKR 812	Tug	19-AUG-2021 23:08:23	830997.9	808876.6	22.41792	113.91085	0	ShipXY
HKR 812	Tug	19-AUG-2021 23:20:53	830972.4	808875.5	22.41787	113.91082	0	ShipXY
HKR 812	Tug	19-AUG-2021 23:32:58	830961.3	808880.7	22.41777	113.91087	0	ShipXY
HKR 812	Tug	19-AUG-2021 23:46:33	830970.1	808886.8	22.41785	113.91093	0	ShipXY
HKR 812	Tug	19-AUG-2021 23:58:43	830956.8	808888.9	22.41773	113.91095	0	ShipXY
HKR 812	Tug	20-AUG-2021 00:10:43	830955.7	808885.8	22.41772	113.91092	0	ShipXY
HKR 812	Tug	20-AUG-2021 00:26:53	830925.9	808866.2	22.41785	113.91073	0	ShipXY
HKR 812	Tug	20-AUG-2021 00:39:18	830911.4	808852.8	22.41768	113.91016	0	ShipXY
HKR 812	Tug	20-AUG-2021 00:53:38	830968	808837.4	22.41783	113.91045	0	ShipXY
HKR 812	Tug	20-AUG-2021 00:59:03	830970.2	808866.3	22.41785	113.91073	0	ShipXY
HKR 812	Tug	20-AUG-2021 01:11:25	830968	808868.3	22.41783	113.91075	0	ShipXY
HKR 812	Tug	20-AUG-2021 01:12:16	830964.6	808864.2	22.41778	113.91071	0	ShipXY
HKR 812	Tug	20-AUG-2021 01:24:03	830955.9	808868.3	22.41773	113.91075	0	ShipXY
HKR 812	Tug	20-AUG-2021 01:25:29	830955.3	808876.5	22.41777	113.91083	0	ShipXY
HKR 812	Tug	20-AUG-2021 01:36:33	830961.3	808881.7	22.41777	113.91085	0	ShipXY
HKR 812	Tug	20-AUG-2021 01:48:58	830961.3	808878.6	22.41777	113.91085	0	ShipXY
HKR 812	Tug	20-AUG-2021 02:02:13	830962.3	808911.5	22.41778	113.91117	0	ShipXY
HKR 812	Tug	20-AUG-2021 02:14:18	830997.9	809006.4	22.41805	113.91112	0.1	ShipXY
HKR 812	Tug	20-AUG-2021 02:26:23	831001.1	809002.3	22.41813	113.91108	0	ShipXY
HKR 812	Tug	20-AUG-2021 02:27:08	831008.9	809006.5	22.4182	113.91112	0	ShipXY
HKR 812	Tug	20-AUG-2021 02:38:37	830977.8	808910.5	22.41792	113.91116	0	ShipXY
HKR 812	Tug	20-AUG-2021 02:50:38	830981.2	809006.4	22.41795	113.91112	0	ShipXY
HKR 812	Tug	20-AUG-2021 03:03:03	830966.8	808911.5	22.41782	113.91117	0	ShipXY
HKR 812	Tug	20-AUG-2021 03:11:43	830987.8	809004.4	22.41797	113.91102	0	ShipXY
HKR 812	Tug	20-AUG-2021 03:20:18	830970.1	809001.3	22.41783	113.91107	0	ShipXY
HKR 812	Tug	20-AUG-2021 03:32:23	830964.6	808912.6	22.41778	113.91118	0	ShipXY
HKR 812	Tug	20-AUG-2021 03:44:53	830973.5	808873.5	22.41788	113.91018	0	ShipXY
HKR 812	Tug	20-AUG-2021 03:59:33	830986.8	808881.7	22.418	113.91088	0	ShipXY
HKR 812	Tug	20-AUG-2021 04:06:18	830967.9	808881.7	22.41785	113.91019	0	ShipXY
HKR 812	Tug	20-AUG-2021 04:23:43	830948	808876.5	22.41765	113.91083	0	ShipXY
HKR 812	Tug	20-AUG-2021 04:36:13	830934.7	809006.3	22.41753	113.91112	0	ShipXY
HKR 812	Tug	20-AUG-2021 04:48:18	830944.6	809001.2	22.41762	113.91107	0	ShipXY
HKR 812	Tug	20-AUG-2021 05:00:23	830973.4	808894.1	22.41788	113.9111	0	ShipXY
HKR 812	Tug	20-AUG-2021 05:09:58	830975.7	808892	22.4179	113.91098	0	ShipXY

HKR 812 (Tug)

Historical Data Records (AUGUST 2021)

Vessel Name	Vessel Type	Report Time	Northing	Easting	Latitude	Longitude	Knots	Source
HKR 812	Tug	20-AUG-2021 05:12:26	830977.9	808878.6	22.41792	113.91085	0	ShipXY
HKR 812	Tug	20-AUG-2021 05:23:08	830964.6	808883.7	22.41778	113.91019	0	ShipXY
HKR 812	Tug	20-AUG-2021 05:34:53	830959.1	808866.2	22.41775	113.91073	0	ShipXY
HKR 812	Tug	20-AUG-2021 05:46:03	830987.8	809117.8	22.41795	113.91098	0	ShipXY
HKR 812	Tug	20-AUG-2021 05:59:48	831001.1	808870.4	22.41812	113.91077	0	ShipXY
HKR 812	Tug	20-AUG-2021 06:12:38	830983.4	808885.8	22.41797	113.91092	0	ShipXY
HKR 812	Tug	20-AUG-2021 06:27:38	830970.1	808883.8	22.41785	113.91019	0	ShipXY
HKR 812	Tug	20-AUG-2021 06:29:25	830972.4	808883.8	22.41783	113.91019	0	ShipXY
HKR 812	Tug	20-AUG-2021 06:41:38	830973.5	808885.8	22.41788	113.91092	0	ShipXY
HKR 812	Tug	20-AUG-2021 06:54:03	830970.1	808885.8	22.4178	113.91092	0	ShipXY
HKR 812	Tug	20-AUG-2021 07:15:58	830972.4	808885.8	22.41787	113.91092	0	ShipXY
HKR 812	Tug	20-AUG-2021 07:21:58	830972.4	808885.8	22.41787	113.91092	0	ShipXY
HKR 812	Tug	20-AUG-2021 07:35:53	830983.4	808886.9	22.41797	113.91093	0	ShipXY
HKR 812	Tug	20-AUG-2021 07:47:58	830983.4	808886.9	22.41797	113.91093	0	ShipXY
HKR 812	Tug	20-AUG-2021 08:05:12	831001.1	808865.3	22.41812	113.91072	0	ShipXY
HKR 812	Tug	20-AUG-2021 08:17:17	830992.1	808860.1	22.41805	113.91067	0	ShipXY
HKR 812	Tug	20-AUG-2021 08:30:52	830981.2	808875.5	22.41795	113.91082	0.1	ShipXY
HKR 812	Tug	20-AUG-2021 08:39:26	830956.3	808569.7	22.41772	113.90785	0.1	ShipXY
HKR 812	Tug	20-AUG-2021 08:40:32	830788.5	808304.8	22.4162	113.90528	0.1	ShipXY
HKR 812	Tug	20-AUG-2021 08:41:52	830399.3	807979.8	22.41688	113.90213	0.1	ShipXY
HKR 812	Tug	20-AUG-2021 08:43:27	830980	807786.2	22.40988	113.89948	11.1	ShipXY
HKR 812	Tug	20-AUG-2021 08:44:57	829518.6	807532.3	22.40472	113.8978	11.1	ShipXY
HKR 812	Tug	20-AUG-2021 08:49:22	828181.1	808026.2	22.39265	113.90262	11.1	ShipXY
HKR 812	Tug	20-AUG-2021 08:50:31	827751.2	808177.8	22.3877	113.9041	11.1	ShipXY
HKR 812	Tug	20-AUG-2021 08:51:38	827513	808246.4	22.38662	113.9047	11.1	ShipXY
HKR 812	Tug	20-AUG-2021 08:52:08	827285.8	808334.5	22.38457	113.90543	11.1	ShipXY
HKR 812	Tug	20-AUG-2021 08:54:07	826724	808554.9	22.3795	113.90778	11.1	ShipXY
HKR 812	Tug	20-AUG-2021 08:55:37	825959.2	809094.9	22.3726	113.91158	11	Other
HKR 812	Tug	20-AUG-2021 08:56:42	825959.2	809493.9	22.3726	113.91157	11	ShipXY
HKR 812	Tug	20-AUG-2021 08:57:47	825667.6	809175.1	22.36997	113.91081	11	ShipXY
HKR 812	Tug	20-AUG-2021 08:58:52	825388.1	809432.1	22.36745	113.91632	11	ShipXY
HKR 812	Tug	20-AUG-2021 08:59:53	824928.6	810028.7	22.36331	113.92212	11.5	Other
HKR 812	Tug	20-AUG-2021 09:01:18	824854.2	810129.5	22.36264	114.9231	11.7	ShipXY
HKR 812	Tug	20-AUG-2021 09:03:17	824866.7	810721.2	22.35993	113.92885	11.7	ShipXY
HKR 812	Tug	20-AUG-2021 09:04:48	824308.7	811212.2	22.35773	113.93362	11.7	ShipXY
HKR 812	Tug	20-AUG-2021 09:05:00	824272	811320.3	22.3574	113.93467	11.7	ShipXY
HKR 812	Tug	20-AUG-2021 09:06:37	824002.6	811195.4	22.35468	113.94317	11.7	Other
HKR 812	Tug	20-AUG-2021 09:07:43	824002.6	811295.4	22.35498	113.94317	11.7	ShipXY
HKR 812	Tug	20-AUG-2021 09:09:43	823913.5	811276.4	22.35418	113.94687	11.7	Other
HKR 812	Tug	20-AUG-2021 09:10:18	823748.2	813476.4	22.3527	113.95561	11.7	Other
HKR 812	Tug	20-AUG-2021 09:10:37	823770.8	813210.7	22.3529	113.95303	11.7	ShipXY
HKR 812	Tug	20-AUG-2021 09:11:22	823748.2	813477.4	22.3527	113.95562	11.7	ShipXY
HKR 812	Tug	20-AUG-2021 09:12:08	823739	813751.4	22.35262	113.95828	11.7	ShipXY
HKR 812	Tug	20-AUG-2021 09:13:57	824116.3	814745.9	22.35604	113.96793	11.7	Other
HKR 812	Tug	20-AUG-2021 09:14:47	824261.1	815003.6	22.35736	113.97044	11.7	Other
HKR 812	Tug	20-AUG-2021 09:15:22	824382.5	815179.9	22.35845	113.97214	11.7	Other
HKR 812	Tug	20-AUG-2021 09:15:47	824247.7	814982	22.35723	113.97022	11.7	ShipXY
HKR 812	Tug	20-AUG-2021 09:16:07	824116.3	814745.9	22.35604	113.96793	11.7	Other
HKR 812	Tug	20-AUG-2021 09:16:53	824750.9	815502.8	22.36178	113.97527	11.7	Other
HKR 812	Tug	20-AUG-						

HRK 812 (Tug)								
Historical Data Records (AUGUST 2021)								
Vessel Name	Vessel Type	Report Time	Northing	Easting	Latitude	Longitude	Knots	Source
HRK 812	Tug	20-AUG-2021 14:29:18	823747.4	814013	22.3527	113.96082	0.4	Other
HRK 812	Tug	20-AUG-2021 14:30:22	823756.7	813744.2	22.3578	113.95821	0.4	Other
HRK 812	Tug	20-AUG-2021 14:30:23	823747.4	814013	22.3527	113.96082	0.4	ShipXY
HRK 812	Tug	20-AUG-2021 14:31:26	823745.2	813527.8	22.3528	113.95821	0.4	ShipXY
HRK 812	Tug	20-AUG-2021 14:32:14	823798.3	813294.1	22.3535	113.95384	0.4	Other
HRK 812	Tug	20-AUG-2021 14:33:18	823798.3	813293.1	22.3535	113.95383	0.4	ShipXY
HRK 812	Tug	20-AUG-2021 14:34:02	823815.2	813091.2	22.3533	113.95187	0.4	Other
HRK 812	Tug	20-AUG-2021 14:35:07	823856.7	812793.6	22.35367	113.94898	0.4	ShipXY
HRK 812	Tug	20-AUG-2021 14:35:54	823988.1	812311.8	22.35485	113.9443	8.8	Other
HRK 812	Tug	20-AUG-2021 14:36:39	824066.6	812117.2	22.35552	113.94241	8.8	Other
HRK 812	Tug	20-AUG-2021 14:36:57	823988.1	812311.8	22.35485	113.9443	8.8	ShipXY
HRK 812	Tug	20-AUG-2021 14:37:44	824193.7	811841.4	22.3567	113.93973	8.8	Other
HRK 812	Tug	20-AUG-2021 14:38:05	824229.2	811756.9	22.35702	113.93891	8.8	Other
HRK 812	Tug	20-AUG-2021 14:38:28	824147	811925.7	22.35628	113.94055	8.8	ShipXY
HRK 812	Tug	20-AUG-2021 14:39:00	824229.2	811756.9	22.35702	113.93891	8.8	ShipXY
HRK 812	Tug	20-AUG-2021 14:39:34	824389.4	811345.1	22.3581	113.93491	8.8	Other
HRK 812	Tug	20-AUG-2021 14:42:08	824499.6	810945.7	22.35945	113.93103	8.8	ShipXY
HRK 812	Tug	20-AUG-2021 14:43:13	824758.5	810413.6	22.36178	113.92586	0.4	Other
HRK 812	Tug	20-AUG-2021 14:43:32	824655.2	810592.7	22.36085	113.9276	8.8	ShipXY
HRK 812	Tug	20-AUG-2021 14:44:18	824758.5	810413.6	22.36178	113.92585	0.4	ShipXY
HRK 812	Tug	20-AUG-2021 14:45:03	825002.8	809995.9	22.36398	113.9218	0.4	Other
HRK 812	Tug	20-AUG-2021 14:46:08	825002.8	809995.9	22.36398	113.9218	0.4	ShipXY
HRK 812	Tug	20-AUG-2021 14:46:53	825265.9	809625.5	22.36635	113.9182	0.4	Other
HRK 812	Tug	20-AUG-2021 14:47:58	825265.9	809625.5	22.36635	113.9182	0.4	ShipXY
HRK 812	Tug	20-AUG-2021 14:48:43	825585.3	809330.5	22.36923	113.91533	0.4	Other
HRK 812	Tug	20-AUG-2021 14:49:28	825526.6	809381.9	22.36887	113.91583	0.4	ShipXY
HRK 812	Tug	20-AUG-2021 14:49:34	825751.7	809202.7	22.37073	113.91408	7.7	Other
HRK 812	Tug	20-AUG-2021 14:50:33	825953.4	809090.1	22.37255	113.91299	7.7	Other
HRK 812	Tug	20-AUG-2021 14:50:40	825751.7	809202.7	22.37073	113.91409	7.7	ShipXY
HRK 812	Tug	20-AUG-2021 14:51:37	825953.4	809089.1	22.37255	113.91298	7.7	ShipXY
HRK 812	Tug	20-AUG-2021 14:52:43	826405.6	808848.9	22.37663	113.91064	7.7	Other
HRK 812	Tug	20-AUG-2021 14:53:10	826266	808916.6	22.37537	113.9113	7.7	ShipXY
HRK 812	Tug	20-AUG-2021 14:54:33	826575.3	808575.7	22.378	113.90975	7.7	ShipXY
HRK 812	Tug	20-AUG-2021 14:54:58	826854.6	808552.1	22.38068	113.90775	7.7	Other
HRK 812	Tug	20-AUG-2021 14:56:03	827076.3	808443.3	22.38268	113.90669	6.9	Other
HRK 812	Tug	20-AUG-2021 14:56:59	827054.1	808456.7	22.38248	113.90682	6.9	ShipXY
HRK 812	Tug	20-AUG-2021 14:57:34	827156.1	808387.8	22.3834	113.90615	6.8	ShipXY
HRK 812	Tug	20-AUG-2021 14:58:38	827541.9	808164	22.38668	113.90397	6.8	Other
HRK 812	Tug	20-AUG-2021 14:59:42	827756.9	808063.1	22.38882	113.90318	6.7	Other
HRK 812	Tug	20-AUG-2021 15:00:53	827779.1	808071.8	22.38902	113.90307	6.7	ShipXY
HRK 812	Tug	20-AUG-2021 15:02:38	828120.3	807969.4	22.3921	113.90207	6.7	ShipXY
HRK 812	Tug	20-AUG-2021 15:03:22	828273.2	807945	22.39348	113.90183	6.7	ShipXY
HRK 812	Tug	20-AUG-2021 15:04:38	828557.5	807860	22.39603	113.901	6.6	ShipXY
HRK 812	Tug	20-AUG-2021 15:05:33	828704.7	807808.8	22.39737	113.9005	6.6	ShipXY
HRK 812	Tug	20-AUG-2021 15:08:29	829281.5	807617.3	22.40258	113.89863	6.6	ShipXY
HRK 812	Tug	20-AUG-2021 15:10:43	829770.8	807704.7	22.407	113.89947	0.4	ShipXY
HRK 812	Tug	20-AUG-2021 15:11:38	830000.9	807828.7	22.40908	113.90067	0.4	ShipXY
HRK 812	Tug	20-AUG-2021 15:12:43	830232.1	807968.1	22.41117	113.90210	0.4	ShipXY
HRK 812	Tug	20-AUG-2021 15:15:18	830211.1	807916.2	22.4162	113.90437	0.4	ShipXY
HRK 812	Tug	20-AUG-2021 15:17:53	831086.7	808701.7	22.4189	113.90913	0.4	ShipXY
HRK 812	Tug	20-AUG-2021 15:21:33	830997.8	808896.2	22.4181	113.91102	3.2	ShipXY
HRK 812	Tug	20-AUG-2021 15:23:43	830997.8	808894.1	22.4181	113.9111	3.2	ShipXY
HRK 812	Tug	20-AUG-2021 15:24:28	831016.6	808892.1	22.41827	113.91098	3.2	ShipXY
HRK 812	Tug	20-AUG-2021 15:26:33	830875.5	808875.5	22.4179	113.91082	3.2	ShipXY
HRK 812	Tug	20-AUG-2021 15:29:58	830977.8	808875.5	22.41792	113.91082	3.2	ShipXY
HRK 812	Tug	20-AUG-2021 15:31:03	830975.7	808875.5	22.4179	113.91082	3.2	ShipXY
HRK 812	Tug	20-AUG-2021 15:32:33	830979	808876.6	22.41793	113.91083	3.2	ShipXY
HRK 812	Tug	20-AUG-2021 15:44:38	830992.3	808892	22.41805	113.91098	0.1	ShipXY
HRK 812	Tug	20-AUG-2021 15:58:13	830997.8	808889	22.4181	113.91095	0.1	ShipXY

HRK 812 (Tug)								
Historical Data Records (AUGUST 2021)								
Vessel Name	Vessel Type	Report Time	Northing	Easting	Latitude	Longitude	Knots	Source
HRK 812	Tug	20-AUG-2021 16:11:23	830991.1	830991.1	22.41803	113.91102	0.1	ShipXY
HRK 812	Tug	20-AUG-2021 16:24:58	830984.4	830885.8	22.41797	113.91092	0.4	ShipXY
HRK 812	Tug	20-AUG-2021 16:28:33	831020	830889.1	22.41833	113.91097	0.2	ShipXY
HRK 812	Tug	20-AUG-2021 16:31:43	830987.7	830889.7	22.41813	113.91095	0.1	ShipXY
HRK 812	Tug	20-AUG-2021 17:06:23	830966.8	830885.8	22.41782	113.91092	0.4	ShipXY
HRK 812	Tug	20-AUG-2021 17:25:28	830994.5	830886.9	22.41807	113.91093	0.4	ShipXY
HRK 812	Tug	20-AUG-2021 17:38:38	831003.4	830883.8	22.41815	113.9109	0.4	ShipXY
HRK 812	Tug	20-AUG-2021 18:04:18	830979	830894.1	22.41793	113.9111	0.4	ShipXY
HRK 812	Tug	20-AUG-2021 18:26:19	830983.4	830894.1	22.41797	113.9111	0.4	ShipXY
HRK 812	Tug	20-AUG-2021 18:43:59	830967.9	830892.7	22.4178	113.91098	0.1	ShipXY
HRK 812	Tug	20-AUG-2021 18:56:23	830979	830899.2	22.41793	113.91105	0.1	ShipXY
HRK 812	Tug	20-AUG-2021 19:09:39	830966.8	830886.8	22.41782	113.91093	0.4	ShipXY
HRK 812	Tug	20-AUG-2021 19:26:00	830963.5	830900.2	22.41779	113.91106	0.1	ShipXY
HRK 812	Tug	20-AUG-2021 19:40:28	830989	830888.9	22.41802	113.91095	0.1	ShipXY
HRK 812	Tug	20-AUG-2021 19:50:38	830995.6	830899.2	22.41808	113.91105	0.1	ShipXY
HRK 812	Tug	20-AUG-2021 20:03:08	830989.9	830989.9	22.41802	113.91118	0.1	ShipXY
HRK 812	Tug	20-AUG-2021 20:15:39	830959.1	830890.9	22.41775	113.91097	0.4	ShipXY
HRK 812	Tug	20-AUG-2021 20:45:38	830984.6	830847.7	22.41798	113.91055	0.1	ShipXY
HRK 812	Tug	20-AUG-2021 21:21:58	830967.9	830899.2	22.41783	113.91105	0.1	ShipXY
HRK 812	Tug	20-AUG-2021 21:40:18	830968.7	830881.7	22.41782	113.91088	0.4	ShipXY
HRK 812	Tug	20-AUG-2021 21:45:03	831003.4	830883.8	22.41783	113.91092	0.4	ShipXY
HRK 812	Tug	20-AUG-2021 22:02:38	831001.2	830870.4	22.41813	113.91077	0.1	ShipXY
HRK 812	Tug	20-AUG-2021 22:20:58	830997.8	830876.6	22.4181	113.91083	0.4	ShipXY
HRK 812	Tug	20-AUG-2021 22:24:31	830997.8	830874.5	22.4181	113.91081	0.4	ShipXY
HRK 812	Tug	20-AUG-2021 22:49:29	831006.7	830862.2	22.41818	113.91069	0.4	ShipXY
HRK 812	Tug	20-AUG-2021 23:04:38	831003.4	830873.5	22.41815	113.91068	0.4	ShipXY
HRK 812	Tug	20-AUG-2021 23:18:58	831006.6	830866.3	22.41817	113.91073	0.4	ShipXY
HRK 812	Tug	20-AUG-2021 23:34:18	830994.5	830863.2	22.41807	113.91017	0.4	ShipXY
HRK 812	Tug	20-AUG-2021 23:36:53	830989	830867.3	22.41802	113.91074	0.4	ShipXY
HRK 812	Tug	20-AUG-2021 23:48:18	830975.7	830876.6	22.4179	113.91083	0.1	ShipXY
HRK 812	Tug	20-AUG-2021 23:55:58	830975.5	830866.3	22.41788	113.91073	0.1	ShipXY
HRK 812	Tug	20-AUG-2021 24:05:33	830961.3	830870.4	22.41777	113.91077	0.1	ShipXY
HRK 812	Tug	20-AUG-2021 24:00:38	830950.2	830873.4	22.41767	113.9108	0.4	ShipXY
HRK 812	Tug	20-AUG-2021 00:22:43	830939.2	830852.8	22.41757	113.9106	0.4	ShipXY
HRK 812	Tug	20-AUG-2021 00:35:13	830940.3	830861.1	22.41758	113.91068	0.4	ShipXY
HRK 812	Tug	20-AUG-2021 00:50:58	830975.7	830861.1	22.4179	113.91068	0.4	ShipXY
HRK 812	Tug	20-AUG-2021 01:13:18	830964.7	830850.8	22.4178	113.91058	0.4	ShipXY
HRK 812	Tug	20-AUG-2021 01:26:33	830961.3	830870.4	22.41777	113.91077	0.1	ShipXY
HRK 812	Tug	20-AUG-2021 01:38:58	830967.9	830876.5	22.41783	113.91083	0.4	ShipXY
HRK 812	Tug	20-AUG-2021 02:06:08	830956.8	830897.1	22.41793	113.91103	0.4	ShipXY
HRK 812	Tug	20-AUG-2021 02:24:28	830992.2	830909.5	22.41805	113.91115	0.4	ShipXY
HRK 812	Tug	20-AUG-2021 02:26:59	831003.3	830902.3	22.41815	113.91108	0.4	ShipXY
HRK 812	Tug	20-AUG-2021 02:41:18	830987.5	830873.5	22.41813	113.91068	0.4	ShipXY
HRK 812	Tug	20-AUG-2021 02:54:33	831011.2	830871.5	22.41823	113.91078	0.1	ShipXY
HRK 812	Tug	20-AUG-2021 03:21:38	830983.4	830880.7	22.41797	113.91087	0.4	ShipXY
HRK 812	Tug	20-AUG-2021 03:21:48	830983.4	830880.7	22.41797	113.91087	0.4	ShipXY
HRK 812	Tug	20-AUG-2021 03:50:38	830983.5	830887.4	22.41797	113.91078	0.1	ShipXY
HRK 812	Tug	20-AUG-2021 03:56:09	830983.5	830880.7	22.41797	113.91077	0.4	ShipXY
HRK 812	Tug	20-AUG-202						

HKR 812 (Tug)								
Historical Data Records (AUGUST 2021)								
Vessel Name	Vessel Type	Report Time	Northing	Easting	Latitude	Longitude	Knots	Source
HKR 812	Tug	21-AUG-2021 07:46:34	826564.8	815197.4	22.37897	113.97228	1.7	ShipXY
HKR 812	Tug	21-AUG-2021 07:47:19	826577.5	815084	22.37827	113.97118	1.7	ShipXY
HKR 812	Tug	21-AUG-2021 07:48:50	826359.5	814979.7	22.37663	113.97017	1.7	ShipXY
HKR 812	Tug	21-AUG-2021 07:50:24	825172.9	813731.7	22.37137	113.97017	0	ShipXY
HKR 812	Tug	21-AUG-2021 07:51:04	826012.6	815172.9	22.37317	113.97205	0	ShipXY
HKR 812	Tug	21-AUG-2021 07:52:49	825589.5	815265	22.36995	113.97295	0	ShipXY
HKR 812	Tug	21-AUG-2021 07:53:49	825749.8	815442.4	22.3708	113.97467	0	ShipXY
HKR 812	Tug	21-AUG-2021 07:53:54	825454.6	815106.2	22.36813	113.97141	0.3	Other
HKR 812	Tug	21-AUG-2021 07:54:40	825454.6	815105.2	22.36813	113.9714	0.3	ShipXY
HKR 812	Tug	21-AUG-2021 07:55:24	825320	814932	22.36602	113.96972	0.3	ShipXY
HKR 812	Tug	21-AUG-2021 07:55:44	825072.1	814592.8	22.36467	113.96643	0	Other
HKR 812	Tug	21-AUG-2021 07:56:09	825189.3	814752.6	22.36573	113.96798	0.3	ShipXY
HKR 812	Tug	21-AUG-2021 07:57:35	824928.4	814407.2	22.36337	113.96463	0	ShipXY
HKR 812	Tug	21-AUG-2021 07:58:25	824772.6	814165.9	22.36196	113.96227	10.3	ShipXY
HKR 812	Tug	21-AUG-2021 07:59:24	824225.9	813711	22.35792	113.95788	10.3	Other
HKR 812	Tug	21-AUG-2021 07:59:49	824487.1	813842.1	22.35938	113.95815	10.3	ShipXY
HKR 812	Tug	21-AUG-2021 08:00:29	824325.9	813711	22.35792	113.95788	10.3	ShipXY
HKR 812	Tug	21-AUG-2021 08:00:54	824034.1	813366.6	22.35528	113.95454	10.3	ShipXY
HKR 812	Tug	21-AUG-2021 08:01:14	824149	813358.3	22.35632	113.9564	10.3	ShipXY
HKR 812	Tug	21-AUG-2021 08:01:39	823970.2	813154.3	22.3547	113.95248	0	Other
HKR 812	Tug	21-AUG-2021 08:02:45	823962.9	81325.7	22.35463	113.94929	0	Other
HKR 812	Tug	21-AUG-2021 08:02:45	823970.2	813154.3	22.3547	113.95248	0	ShipXY
HKR 812	Tug	21-AUG-2021 08:03:05	823970.8	812722.7	22.3547	113.94829	0	Other
HKR 812	Tug	21-AUG-2021 08:03:49	823962.9	812824.7	22.35463	113.94928	0	ShipXY
HKR 812	Tug	21-AUG-2021 08:04:35	824021.3	812268.1	22.35515	113.94388	3.8	Other
HKR 812	Tug	21-AUG-2021 08:05:25	824201.6	811749.9	22.35658	113.9386	0.2	Other
HKR 812	Tug	21-AUG-2021 08:06:25	824029.3	812042	22.35558	113.94768	1.8	ShipXY
HKR 812	Tug	21-AUG-2021 08:07:09	824141.6	811820.7	22.35623	113.93952	0.2	ShipXY
HKR 812	Tug	21-AUG-2021 08:09:45	824594	810759.4	22.3603	113.92922	4.7	Other
HKR 812	Tug	21-AUG-2021 08:10:50	824594	810760.5	22.3603	113.92923	4.7	ShipXY
HKR 812	Tug	21-AUG-2021 08:11:00	824640.7	810699.9	22.36072	113.92835	4.7	ShipXY
HKR 812	Tug	21-AUG-2021 08:11:52	825843.6	809188.8	22.37156	113.93905	0	Other
HKR 812	Tug	21-AUG-2021 08:12:40	825065.9	809997	22.36455	113.92181	9.9	Other
HKR 812	Tug	21-AUG-2021 08:12:56	824934.9	810201.8	22.36337	113.9239	9.9	ShipXY
HKR 812	Tug	21-AUG-2021 08:13:44	825065.9	809998	22.36455	113.92182	9.9	ShipXY
HKR 812	Tug	21-AUG-2021 08:14:49	825273.5	809730.6	22.36642	113.92523	9.9	ShipXY
HKR 812	Tug	21-AUG-2021 08:15:54	825468.9	809453.9	22.36818	113.91653	9.9	ShipXY
HKR 812	Tug	21-AUG-2021 08:16:20	825843.6	809188.8	22.37156	113.93905	0	Other
HKR 812	Tug	21-AUG-2021 08:16:40	825643	809303.8	22.36975	113.91507	0	ShipXY
HKR 812	Tug	21-AUG-2021 08:17:24	825844.7	809188.8	22.37157	113.93905	0	ShipXY
HKR 812	Tug	21-AUG-2021 08:17:25	826130.7	809019.4	22.37415	113.9123	0	Other
HKR 812	Tug	21-AUG-2021 08:18:29	826130.7	809019.4	22.37415	113.9123	0	ShipXY
HKR 812	Tug	21-AUG-2021 08:19:35	825416.7	808841.7	22.37673	113.91057	0	ShipXY
HKR 812	Tug	21-AUG-2021 08:21:04	827183.6	808511.5	22.38365	113.90735	0	Other
HKR 812	Tug	21-AUG-2021 08:21:49	827092.7	808567.9	22.38283	113.9079	0	Other
HKR 812	Tug	21-AUG-2021 08:22:29	827270.1	808451.9	22.38443	113.90677	0	ShipXY
HKR 812	Tug	21-AUG-2021 08:24:44	828199	807940.7	22.39281	113.90179	0	Other
HKR 812	Tug	21-AUG-2021 08:24:45	827909.6	808129.7	22.3902	113.90363	0	ShipXY
HKR 812	Tug	21-AUG-2021 08:25:49	827939.7	807939.7	22.39282	113.90178	0	ShipXY
HKR 812	Tug	21-AUG-2021 08:26:25	828688.8	807731.6	22.39732	113.89975	10.5	Other
HKR 812	Tug	21-AUG-2021 08:29:30	829314.4	807591.7	22.40303	113.89838	10.5	ShipXY
HKR 812	Tug	21-AUG-2021 08:35:07	830866	808267.9	22.4169	113.90492	0	ShipXY
HKR 812	Tug	21-AUG-2021 08:41:34	830975.7	808875.3	22.4179	113.9108	0	ShipXY
HKR 812	Tug	21-AUG-2021 08:48:28	830975.7	808875.3	22.41787	113.9108	0	ShipXY
HKR 812	Tug	21-AUG-2021 08:59:43	830970.2	808863.3	22.41785	113.91073	0	ShipXY
HKR 812	Tug	21-AUG-2021 09:00:20	830972.4	808870.4	22.41787	113.91077	0	ShipXY
HKR 812	Tug	21-AUG-2021 09:16:58	830984.5	808886.9	22.41798	113.91093	0.3	ShipXY
HKR 812	Tug	21-AUG-2021 09:18:49	830986.7	808888.9	22.418	113.91095	0.3	ShipXY
HKR 812	Tug	21-AUG-2021 09:31:38	830975.7	808881.7	22.4179	113.91088	0.2	ShipXY

HKR 812 (Tug)								
Historical Data Records (AUGUST 2021)								
Vessel Name	Vessel Type	Report Time	Northing	Easting	Latitude	Longitude	Knots	Source
HKR 812	Tug	21-AUG-2021 09:54:30	830992.3	808888.9	22.41805	113.91095	0	ShipXY
HKR 812	Tug	21-AUG-2021 09:55:30	830899	808880.7	22.41802	113.91087	0	ShipXY
HKR 812	Tug	21-AUG-2021 10:11:38	830986.8	808875.5	22.418	113.91082	0	ShipXY
HKR 812	Tug	21-AUG-2021 10:12:13	830992.3	808888.9	22.41805	113.91092	6.2	ShipXY
HKR 812	Tug	21-AUG-2021 10:25:05	831001.2	808876.6	22.41813	113.91083	0	ShipXY
HKR 812	Tug	21-AUG-2021 10:37:58	830995.6	808868.4	22.41808	113.91075	0	ShipXY
HKR 812	Tug	21-AUG-2021 10:42:23	830995.6	808868.4	22.41808	113.91075	0.4	ShipXY
HKR 812	Tug	21-AUG-2021 10:54:11	831001.2	808873.7	22.41812	113.91085	0	ShipXY
HKR 812	Tug	21-AUG-2021 11:16:54	830966.8	808870.4	22.41782	113.91077	0.1	ShipXY
HKR 812	Tug	21-AUG-2021 11:41:49	830948	808883.7	22.4176	113.91009	0.1	ShipXY
HKR 812	Tug	21-AUG-2021 11:56:18	830942.5	808858.8	22.4176	113.91092	0.1	ShipXY
HKR 812	Tug	21-AUG-2021 12:20:19	830940.3	808858	22.41758	113.91065	0.1	ShipXY
HKR 812	Tug	21-AUG-2021 12:42:40	830961.4	808840.5	22.41777	113.91048	0.1	ShipXY
HKR 812	Tug	21-AUG-2021 13:04:19	830953.5	808875.5	22.4177	113.91082	0	ShipXY
HKR 812	Tug	21-AUG-2021 13:28:28	830973.5	808888.9	22.41788	113.91095	0	ShipXY
HKR 812	Tug	21-AUG-2021 13:39:26	830980.1	808895.1	22.41794	113.91101	0	ShipXY
HKR 812	Tug	21-AUG-2021 13:53:49	830977.9	808888.9	22.41792	113.91095	0	ShipXY
HKR 812	Tug	21-AUG-2021 13:55:19	830975.7	808885.8	22.4179	113.91092	0.4	ShipXY
HKR 812	Tug	21-AUG-2021 13:57:29	830979	808888.9	22.41793	113.91095	0.4	ShipXY
HKR 812	Tug	21-AUG-2021 13:59:19	830988.9	808888.9	22.41783	113.91095	0.4	ShipXY
HKR 812	Tug	21-AUG-2021 14:01:54	830973.4	808897.1	22.41788	113.91103	0.4	ShipXY
HKR 812	Tug	21-AUG-2021 14:03:19	830964.6	808896.1	22.4178	113.91102	0.4	ShipXY
HKR 812	Tug	21-AUG-2021 14:04:04	830951.4	808891	22.41775	113.911	0.4	ShipXY
HKR 812	Tug	21-AUG-2021 14:04:49	830956.8	808896.1	22.41773	113.91102	0.4	ShipXY
HKR 812	Tug	21-AUG-2021 14:06:19	830961.2	808904.3	22.41777	113.91111	0.4	ShipXY
HKR 812	Tug	21-AUG-2021 14:21:39	830992.3	808892.2	22.41805	113.91105	0.2	ShipXY
HKR 812	Tug	21-AUG-2021 14:43:19	831022.2	808878.7	22.41832	113.91085	0	ShipXY
HKR 812	Tug	21-AUG-2021 14:55:24	831017.8	808873.5	22.41828	113.9108	0	ShipXY
HKR 812	Tug	21-AUG-2021 15:07:54	831001.2	808862.2	22.41813	113.91102	0	ShipXY
HKR 812	Tug	21-AUG-2021 15:12:59	830981.2	808891	22.41795	113.91097	0	ShipXY
HKR 812	Tug	21-AUG-2021 15:19:39	830983.4	808892	22.41797	113.91098	0.1	ShipXY
HKR 812	Tug	21-AUG-2021 15:44:34	830989	808894.1	22.41802	113.911	0	ShipXY
HKR 812	Tug	21-AUG-2021 15:56:50	830992.3	808892	22.41805	113.91098	0.2	ShipXY
HKR 812	Tug	21-AUG-2021 16:13:58	830976.6	808897.2	22.41791	113.91103	0.1	ShipXY
HKR 812	Tug	21-AUG-2021 16:24:40	830975.7	808897.1	22.4179	113.91103	0.1	ShipXY
HKR 812	Tug	21-AUG-2021 16:28:30	830995.6	808892.2	22.41808	113.91105	0.1	ShipXY
HKR 812	Tug	21-AUG-2021 16:47:29	830989	808868.3	22.41802	113.91075	0.2	ShipXY
HKR 812	Tug	21-AUG-2021 17:01:24	830986.8	808876.6	22.418	113.91085	0.1	ShipXY
HKR 812	Tug	21-AUG-2021 17:19:44	830990	808901.3	22.41803	113.91107	0	ShipXY
HKR 812	Tug	21-AUG-2021 17:23:15	830986.7	808891	22.418	113.91097	0	ShipXY
HKR 812	Tug	21-AUG-2021 17:38:15	830992.3	808895.9	22.4181	113.91093	6.2	ShipXY
HKR 812	Tug	21-AUG-2021 17:48:24	830986.7	808896.1	22.418	113.91102	0	ShipXY
HKR 812	Tug	21-AUG-2021 17:50:45	830992.3	808896.1	22.41805	113.91102	0	ShipXY
HKR 812	Tug	21-AUG-2021 18:00:49	830990.1	808894.1	22.41803	113.911	0	ShipXY
HKR 812	Tug	21-AUG-2021 18:21:44	830988.9	808892.2	22.41802	113.91103	0.2	ShipXY
HKR 812	Tug	21-AUG-2021 18:34:24	830970.1	808891	22.41785	113.91097	0	ShipXY
HKR 812	Tug	21-AUG-2021 18:47:29	830978.7	808891	22.41785	113.91097	0.2	ShipXY
HKR 812	Tug	21-AUG-2021 19:06:04	830970.1	808891	22.41785	113.91097	0.1	ShipXY
HKR 812	Tug	21-AUG-2021 19:18:34	830962.4	808894	22.41778	113.911	0.1	ShipXY
HKR 812	Tug	21-AUG-2021 19:26:						

HKR 812 (Tug)

Historical Data Records (AUGUST 2021)

Vessel Name	Vessel Type	Report time	Northing	Easting	Latitude	Longitude	Knots	Source
HKR 812	Tug	22-AUG-2021 08:08:23	825657.3	815297.9	22.36915	113.97327	0.1	ShipXY
HKR 812	Tug	22-AUG-2021 08:09:11	825425.8	815100	22.36787	113.97135	0.1	ShipXY
HKR 812	Tug	22-AUG-2021 08:09:24	825171.7	814692.8	22.36557	113.9674	0.3	Other
HKR 812	Tug	22-AUG-2021 08:09:29	824659.8	814692.8	22.36557	113.9674	0.3	Other
HKR 812	Tug	22-AUG-2021 08:10:54	824879.9	814279.4	22.36293	113.96339	0.1	Other
HKR 812	Tug	22-AUG-2021 08:11:39	824719.6	814079.3	22.36148	113.96145	10.9	Other
HKR 812	Tug	22-AUG-2021 08:11:59	824879.9	814278.3	22.36293	113.96338	0.1	ShipXY
HKR 812	Tug	22-AUG-2021 08:12:44	824486.4	813790.6	22.35957	113.95865	10.9	Other
HKR 812	Tug	22-AUG-2021 08:12:44	824719.6	814079.3	22.36148	113.96145	10.9	ShipXY
HKR 812	Tug	22-AUG-2021 08:13:29	824555.8	813878.2	22.36003	113.95955	10.9	ShipXY
HKR 812	Tug	22-AUG-2021 08:13:49	824185.5	813561.5	22.35665	113.95643	10.9	Other
HKR 812	Tug	22-AUG-2021 08:14:34	824044.1	813353.2	22.35537	113.95441	10.9	Other
HKR 812	Tug	22-AUG-2021 08:14:54	824185.5	813561.5	22.35665	113.95643	10.9	Other
HKR 812	Tug	22-AUG-2021 08:16:24	824038.9	813092.6	22.35532	113.95188	0	ShipXY
HKR 812	Tug	22-AUG-2021 08:16:45	824051.8	813517.8	22.35543	113.94727	0	Other
HKR 812	Tug	22-AUG-2021 08:17:09	824073.1	812840.2	22.3553	113.94943	0	ShipXY
HKR 812	Tug	22-AUG-2021 08:17:30	824089.8	812374.7	22.35577	113.94491	0	Other
HKR 812	Tug	22-AUG-2021 08:18:34	824089.8	812373.7	22.35577	113.94499	0	ShipXY
HKR 812	Tug	22-AUG-2021 08:20:04	824293.8	811540.7	22.3576	113.93681	8.5	Other
HKR 812	Tug	22-AUG-2021 08:20:05	824177	811892.8	22.35655	113.94023	8.5	ShipXY
HKR 812	Tug	22-AUG-2021 08:21:09	824114	811691.1	22.35688	113.9321	8.5	Other
HKR 812	Tug	22-AUG-2021 08:21:09	824293.8	811541.8	22.3576	113.93682	8.5	ShipXY
HKR 812	Tug	22-AUG-2021 08:23:44	824821.8	810297.4	22.36235	113.92473	0.1	Other
HKR 812	Tug	22-AUG-2021 08:23:45	824638.5	810662.7	22.36207	113.92828	0.1	ShipXY
HKR 812	Tug	22-AUG-2021 08:24:19	824821.8	810297.4	22.36235	113.92473	0.1	Other
HKR 812	Tug	22-AUG-2021 08:25:44	825258	809698.7	22.36637	113.91959	12.2	Other
HKR 812	Tug	22-AUG-2021 08:25:57	825049.4	809959.9	22.3644	113.9245	0.1	ShipXY
HKR 812	Tug	22-AUG-2021 08:26:39	825230.3	809741.9	22.36603	113.91933	0.1	ShipXY
HKR 812	Tug	22-AUG-2021 08:27:24	825717.2	809287.2	22.37042	113.91491	12.2	Other
HKR 812	Tug	22-AUG-2021 08:27:30	825407.8	809522.8	22.36763	113.9172	12.2	ShipXY
HKR 812	Tug	22-AUG-2021 08:28:29	826038.7	809079	22.3732	113.91288	11.9	Other
HKR 812	Tug	22-AUG-2021 08:28:46	825538.8	808875.8	22.36915	113.91025	12.1	ShipXY
HKR 812	Tug	22-AUG-2021 08:33:39	827660.4	808185.9	22.38795	113.90418	0	Other
HKR 812	Tug	22-AUG-2021 08:34:00	827418.7	808298.7	22.38577	113.90528	0	ShipXY
HKR 812	Tug	22-AUG-2021 08:34:44	828017.2	808042.4	22.39117	113.90278	0	Other
HKR 812	Tug	22-AUG-2021 08:34:44	827660.4	808185.9	22.38795	113.90418	0	ShipXY
HKR 812	Tug	22-AUG-2021 08:35:04	828133.5	808011.7	22.39222	113.90248	0	Other
HKR 812	Tug	22-AUG-2021 08:35:16	827904.2	808075.1	22.39015	113.9031	0	ShipXY
HKR 812	Tug	22-AUG-2021 08:36:54	828393.9	807947.3	22.39457	113.90185	0	ShipXY
HKR 812	Tug	22-AUG-2021 08:37:39	828909.1	807776.3	22.39922	113.90018	0	Other
HKR 812	Tug	22-AUG-2021 08:39:16	829281.4	807640	22.40258	113.89885	0	Other
HKR 812	Tug	22-AUG-2021 08:41:28	829945.9	807615.5	22.40858	113.8986	0	ShipXY
HKR 812	Tug	22-AUG-2021 08:42:56	830553.3	807920.3	22.41407	113.90155	12.1	ShipXY
HKR 812	Tug	22-AUG-2021 08:44:46	830978.7	808415.3	22.41792	113.90635	0	ShipXY
HKR 812	Tug	22-AUG-2021 08:46:56	831012.2	808880.7	22.41823	113.91087	0	ShipXY
HKR 812	Tug	22-AUG-2021 09:03:52	830984.5	808878.6	22.41798	113.91085	0	ShipXY
HKR 812	Tug	22-AUG-2021 09:18:31	830981.2	808885.8	22.41795	113.91092	0	ShipXY
HKR 812	Tug	22-AUG-2021 09:34:36	830999.1	808885.9	22.41803	113.91092	0	ShipXY
HKR 812	Tug	22-AUG-2021 09:47:05	830988.9	808878.6	22.418	113.91092	0	ShipXY
HKR 812	Tug	22-AUG-2021 09:59:36	830999.1	808878.6	22.41803	113.91085	0	ShipXY
HKR 812	Tug	22-AUG-2021 10:12:46	831005.6	808868.4	22.41817	113.91075	0.1	ShipXY
HKR 812	Tug	22-AUG-2021 10:22:51	831010	808878.7	22.41821	113.91085	0.3	ShipXY
HKR 812	Tug	22-AUG-2021 10:25:18	831003.4	808878.6	22.41815	113.91083	0.3	ShipXY
HKR 812	Tug	22-AUG-2021 10:27:26	830992.3	808868.4	22.41805	113.91075	0	ShipXY
HKR 812	Tug	22-AUG-2021 10:42:51	831003.4	808878.6	22.41815	113.91083	0.2	Other
HKR 812	Tug	22-AUG-2021 11:08:33	830986.8	808875.5	22.418	113.91082	0.1	ShipXY
HKR 812	Tug	22-AUG-2021 11:12:11	830977.9	808875.5	22.41792	113.91082	5.4	ShipXY
HKR 812	Tug	22-AUG-2021 11:16:56	830955.8	808878.6	22.41772	113.91085	5.5	ShipXY
HKR 812	Tug	22-AUG-2021 11:20:38	830961.3	808880.7	22.41777	113.91087	5.5	ShipXY

HKR 812 (Tug)

Historical Data Records (AUGUST 2021)

Vessel Name	Vessel Type	Report time	Northing	Easting	Latitude	Longitude	Knots	Source
HKR 812	Tug	22-AUG-2021 11:35:16	830951.3	808878.6	22.41768	113.91083	0.1	ShipXY
HKR 812	Tug	22-AUG-2021 11:40:21	830948	808880.6	22.41765	113.91087	0	ShipXY
HKR 812	Tug	22-AUG-2021 11:47:36	830959.1	808875.5	22.41775	113.91082	0.2	ShipXY
HKR 812	Tug	22-AUG-2021 12:13:26	830967.9	808887.7	22.41783	113.91078	0.1	ShipXY
HKR 812	Tug	22-AUG-2021 12:26:16	830956.9	808861.1	22.41773	113.91068	0.2	ShipXY
HKR 812	Tug	22-AUG-2021 12:38:41	830953.6	808860	22.41777	113.91067	0	ShipXY
HKR 812	Tug	22-AUG-2021 12:41:36	830951.4	808863.1	22.41768	113.9107	3	ShipXY
HKR 812	Tug	22-AUG-2021 12:43:06	830950.2	808865.2	22.41767	113.91072	3	ShipXY
HKR 812	Tug	22-AUG-2021 12:59:16	830948	808878.4	22.41765	113.9108	0	ShipXY
HKR 812	Tug	22-AUG-2021 13:10:56	830948	808865.2	22.41765	113.91072	7.2	ShipXY
HKR 812	Tug	22-AUG-2021 13:15:26	830951.3	808881.7	22.41768	113.91088	7.2	ShipXY
HKR 812	Tug	22-AUG-2021 13:16:51	830953.5	808880.6	22.4177	113.91087	7.2	ShipXY
HKR 812	Tug	22-AUG-2021 13:28:56	830967.9	808886.8	22.41783	113.91093	0.1	ShipXY
HKR 812	Tug	22-AUG-2021 13:31:47	830964.6	808886.8	22.4178	113.91093	0.5	ShipXY
HKR 812	Tug	22-AUG-2021 13:33:41	830961.3	808886.8	22.41777	113.91093	0.5	ShipXY
HKR 812	Tug	22-AUG-2021 13:47:16	830964.6	808881.7	22.4178	113.91088	0	ShipXY
HKR 812	Tug	22-AUG-2021 14:01:56	830970.2	808870.4	22.41785	113.91077	0.1	ShipXY
HKR 812	Tug	22-AUG-2021 14:09:16	830970.1	808883.8	22.41785	113.9109	4.7	ShipXY
HKR 812	Tug	22-AUG-2021 14:11:06	830967.9	808886.8	22.41783	113.91093	5.2	ShipXY
HKR 812	Tug	22-AUG-2021 14:29:26	830979	808887.7	22.41792	113.91087	0	ShipXY
HKR 812	Tug	22-AUG-2021 14:41:56	831005.6	808878.7	22.41817	113.91085	0	ShipXY
HKR 812	Tug	22-AUG-2021 14:56:56	831011.1	808883.8	22.41822	113.9109	0	ShipXY
HKR 812	Tug	22-AUG-2021 15:09:01	830981.2	808878.6	22.41795	113.91085	0.2	ShipXY
HKR 812	Tug	22-AUG-2021 15:22:36	830992.3	808881.7	22.41805	113.91088	0	ShipXY
HKR 812	Tug	22-AUG-2021 15:37:16	830956.9	808887.7	22.418	113.91088	0	ShipXY
HKR 812	Tug	22-AUG-2021 15:51:56	831001.1	808892	22.41813	113.91098	0.1	ShipXY
HKR 812	Tug	22-AUG-2021 16:05:55	830987.8	808897.2	22.41801	113.91103	0	ShipXY
HKR 812	Tug	22-AUG-2021 16:13:56	830977.9	808904.4	22.41792	113.9111	3.9	ShipXY
HKR 812	Tug	22-AUG-2021 16:30:59	831006.9	808891	22.4182	113.91097	0	ShipXY
HKR 812	Tug	22-AUG-2021 17:00:31	831016.7	808847.4	22.41827	113.91052	0	ShipXY
HKR 812	Tug	22-AUG-2021 17:03:41	830669	808231.5	22.41512	113.90457	0	ShipXY
HKR 812	Tug	22-AUG-2021 17:04:04	830524.2	808095.3	22.41831	113.90235	10.5	ShipXY
HKR 812	Tug	22-AUG-2021 17:04:56	830331.9	807880.8	22.41207	113.90117	10.5	ShipXY
HKR 812	Tug	22-AUG-2021 17:08:05	830229.2	807495.1	22.40012	113.89742	0	ShipXY
HKR 812	Tug	22-AUG-2021 17:20:16	828659	807686.2	22.39705	113.90931	0	Other
HKR 812	Tug	22-AUG-2021 17:09:16	828983.2	807611.6	22.39948	113.89858	0	ShipXY
HKR 812	Tug	22-AUG-2021 17:11:45	828133.8	807582.1	22.39222	113.90093	0	Other
HKR 812	Tug	22-AUG-2021 17:11:50	827743.8	807968.7	22.3887	113.90207	0	Other
HKR 812	Tug	22-AUG-2021 17:12:50	827743.8	807968.7	22.3887	113.90207	0	ShipXY
HKR 812	Tug	22-AUG-2021 17:16:30	828559.6	808587.6	22.37783	113.9081	0	ShipXY
HKR 812	Tug	22-AUG-2021 17:18:45	829024.2	809102.4	22.37209	113.91311	11.8	ShipXY
HKR 812	Tug	22-AUG-2021 17:18:45	828595.3	809341.8	22.36932	113.91544	11.7	Other
HKR 812	Tug	22-AUG-2021 17:19:25	828435.5	809516.7	22.36788	113.91714	11.7	Other
HKR 812	Tug	22-AUG-2021 17:19:50	828595.3	809340.8	22.36932	113.91543	11.7	ShipXY
HKR 812	Tug	22-AUG-2021 17:20:16	828435.5	809517.7	22.36788	113.91715	11.7	ShipXY
HKR 812	Tug	22-AUG-2021 17:20:51	828435.5	809517.7	22.36788	113.91715	11.7	ShipXY
HKR 812	Tug	22-AUG-2021 17:23:06	828475.3	810538.3	22.36178	113.92707	0	Other
HKR 812	Tug	22-AUG-2021 17:23:50	828407.2	810443.6	22.36222	113.92615	0	ShipXY
HKR 812	Tug	22-AUG-2021 17:24:56	828460.6	810744.1	22.36072	113.92907	0	ShipXY
HKR 812								

HKR 812 (Tug)

Historical Data Records (AUGUST 2021)

Vessel Name	Vessel Type	Report Time	Northing	Easting	Latitude	Longitude	Knots	Source
HKR 812	Tug	23-AUG-2021 00:12:06	830947.2	808845.6	22.41762	113.91053	0.1	ShipXY
HKR 812	Tug	23-AUG-2021 00:19:47	830950.3	808827.1	22.41767	113.91035	0.1	ShipXY
HKR 812	Tug	23-AUG-2021 00:34:27	830970.2	808829.2	22.41785	113.91037	0	ShipXY
HKR 812	Tug	23-AUG-2021 00:47:28	830976.9	808878.6	22.4178	113.91005	0	ShipXY
HKR 812	Tug	23-AUG-2021 01:02:31	830964.7	808849.8	22.4178	113.91057	0	ShipXY
HKR 812	Tug	23-AUG-2021 01:17:11	830953.5	808875.5	22.4177	113.91082	0	ShipXY
HKR 812	Tug	23-AUG-2021 01:29:41	830968	808856	22.41783	113.91063	0	ShipXY
HKR 812	Tug	23-AUG-2021 01:49:50	830951.3	808886.8	22.41768	113.91093	0	ShipXY
HKR 812	Tug	23-AUG-2021 02:04:51	830966.8	808885.8	22.41782	113.91092	0	ShipXY
HKR 812	Tug	23-AUG-2021 02:10:00	830966	808892	22.41782	113.91098	0	ShipXY
HKR 812	Tug	23-AUG-2021 02:26:30	830977.9	808886.9	22.41792	113.91093	0	ShipXY
HKR 812	Tug	23-AUG-2021 02:38:36	830983.4	808885.8	22.41797	113.91092	8.8	ShipXY
HKR 812	Tug	23-AUG-2021 02:39:20	830981.2	808886.9	22.41795	113.91093	8.8	ShipXY
HKR 812	Tug	23-AUG-2021 02:52:10	830964.6	808900.3	22.4178	113.91108	0	ShipXY
HKR 812	Tug	23-AUG-2021 02:52:21	830964.6	808900.3	22.4178	113.91108	0	ShipXY
HKR 812	Tug	23-AUG-2021 03:05:00	830962.4	808900.9	22.41778	113.91097	0	ShipXY
HKR 812	Tug	23-AUG-2021 03:17:30	830961.3	808900.9	22.41777	113.91097	0	ShipXY
HKR 812	Tug	23-AUG-2021 03:29:55	830972.4	808863.2	22.41787	113.9107	0	ShipXY
HKR 812	Tug	23-AUG-2021 03:39:50	830970.2	808871.4	22.41785	113.91078	0	ShipXY
HKR 812	Tug	23-AUG-2021 03:52:49	830955.8	808865.2	22.41772	113.91072	0	ShipXY
HKR 812	Tug	23-AUG-2021 03:56:01	830956.6	808861.1	22.4177	113.9107	0	ShipXY
HKR 812	Tug	23-AUG-2021 04:05:10	830950.2	808873.4	22.41767	113.91078	0	ShipXY
HKR 812	Tug	23-AUG-2021 04:22:45	830944.7	808883.7	22.41762	113.91079	0	ShipXY
HKR 812	Tug	23-AUG-2021 04:35:10	830972.4	808880.7	22.41787	113.91087	0	ShipXY
HKR 812	Tug	23-AUG-2021 04:49:50	830973.5	808891	22.41788	113.91097	0	ShipXY
HKR 812	Tug	23-AUG-2021 05:06:30	830969.9	808868.3	22.41782	113.91075	0.2	ShipXY
HKR 812	Tug	23-AUG-2021 05:21:25	830972.4	808858	22.41787	113.91095	0	ShipXY
HKR 812	Tug	23-AUG-2021 05:37:52	830979	808880.7	22.41793	113.91087	0	ShipXY
HKR 812	Tug	23-AUG-2021 06:24:29	828880.5	807684.6	22.39896	113.89929	9	ShipXY
HKR 812	Tug	23-AUG-2021 06:25:59	828449.5	807780.6	22.39507	113.90023	9	ShipXY
HKR 812	Tug	23-AUG-2021 06:26:44	827896.8	807863	22.39008	113.90104	9	Other
HKR 812	Tug	23-AUG-2021 06:27:49	827896.8	807861.9	22.39008	113.90103	9	ShipXY
HKR 812	Tug	23-AUG-2021 06:28:54	827586.6	807968.5	22.38728	113.90207	0	ShipXY
HKR 812	Tug	23-AUG-2021 06:31:49	826801.8	808400.6	22.3802	113.90628	0.1	ShipXY
HKR 812	Tug	23-AUG-2021 06:32:34	826611.1	808528	22.37848	113.90752	0.1	ShipXY
HKR 812	Tug	23-AUG-2021 06:34:04	825992.5	808900.7	22.3729	113.91115	0.1	Other
HKR 812	Tug	23-AUG-2021 06:35:30	825920.4	808944.9	22.37225	113.91158	0	ShipXY
HKR 812	Tug	23-AUG-2021 06:36:59	825882.3	809149.2	22.3692	113.91357	0	ShipXY
HKR 812	Tug	23-AUG-2021 06:37:44	825423.8	809278.7	22.36777	113.91483	0.2	ShipXY
HKR 812	Tug	23-AUG-2021 06:37:48	825208.5	809499.8	22.36583	113.91698	0	ShipXY
HKR 812	Tug	23-AUG-2021 06:38:29	825274	809429.9	22.36642	113.9163	0	ShipXY
HKR 812	Tug	23-AUG-2021 06:38:49	825007.7	809729.1	22.36402	113.91921	9.1	Other
HKR 812	Tug	23-AUG-2021 06:39:45	825007.7	809732.2	22.36402	113.91922	9.1	ShipXY
HKR 812	Tug	23-AUG-2021 06:40:39	824881.2	809905	22.36288	113.92092	9.1	ShipXY
HKR 812	Tug	23-AUG-2021 06:42:09	824681.2	810286.8	22.36108	113.92463	9.1	ShipXY
HKR 812	Tug	23-AUG-2021 06:44:20	824538.5	810888.1	22.3598	113.93047	0	ShipXY
HKR 812	Tug	23-AUG-2021 06:45:04	824471.7	811084.7	22.3592	113.93238	0	ShipXY
HKR 812	Tug	23-AUG-2021 06:45:24	824368.1	811479.1	22.35827	113.93621	7.9	Other
HKR 812	Tug	23-AUG-2021 06:46:15	824391.5	811385.4	22.3584	113.93163	0	ShipXY
HKR 812	Tug	23-AUG-2021 06:46:54	824316.6	811940.4	22.3559	113.94069	7.9	Other
HKR 812	Tug	23-AUG-2021 06:47:23	824368.1	811480.1	22.35827	113.93622	7.9	ShipXY
HKR 812	Tug	23-AUG-2021 06:48:44	824161.6	812492.3	22.35642	113.94605	7.9	ShipXY
HKR 812	Tug	23-AUG-2021 06:48:45	824272.9	812162.8	22.35742	113.94285	7.9	ShipXY
HKR 812	Tug	23-AUG-2021 06:49:09	824161.6	812492.3	22.35642	113.94605	7.9	ShipXY
HKR 812	Tug	23-AUG-2021 06:49:49	824105.8	812843.4	22.3559	113.94946	0	Other
HKR 812	Tug	23-AUG-2021 06:50:54	824105.8	812842.4	22.3559	113.94945	0	ShipXY
HKR 812	Tug	23-AUG-2021 06:51:38	824072.1	813107.1	22.35662	113.95202	0	ShipXY
HKR 812	Tug	23-AUG-2021 06:52:04	824222.2	813460.6	22.35698	113.95545	0	Other
HKR 812	Tug	23-AUG-2021 06:52:44	824371.5	813585.4	22.35833	113.95666	9.5	Other

HKR 812 (Tug)

Historical Data Records (AUGUST 2021)

Vessel Name	Vessel Type	Report Time	Northing	Easting	Latitude	Longitude	Knots	Source
HKR 812	Tug	23-AUG-2021 06:53:33	824314	813541.1	22.35781	113.95623	9.5	ShipXY
HKR 812	Tug	23-AUG-2021 06:54:14	824714.4	813688.2	22.36143	113.9594	9.5	Other
HKR 812	Tug	23-AUG-2021 06:55:19	824714.4	813688.2	22.36143	113.9594	9.5	ShipXY
HKR 812	Tug	23-AUG-2021 06:57:05	824714.4	813688.2	22.36143	113.9594	9.5	Other
HKR 812	Tug	23-AUG-2021 06:57:10	824989.4	814347.5	22.36392	113.96405	9.5	ShipXY
HKR 812	Tug	23-AUG-2021 06:57:54	825272.9	814837.1	22.36608	113.9688	5.6	Other
HKR 812	Tug	23-AUG-2021 07:00:04	825603.7	815364.9	22.36948	113.97392	5.6	Other
HKR 812	Tug	23-AUG-2021 07:00:29	825123.3	815213.3	22.36822	113.97245	5.6	ShipXY
HKR 812	Tug	23-AUG-2021 07:00:50	825790.8	815400.2	22.37117	113.97427	2	Other
HKR 812	Tug	23-AUG-2021 07:01:35	825882.9	815348.9	22.372	113.97279	2	Other
HKR 812	Tug	23-AUG-2021 07:01:50	825790.8	815400.2	22.37117	113.97427	2	ShipXY
HKR 812	Tug	23-AUG-2021 07:02:40	825882.9	815247.9	22.372	113.97278	2	ShipXY
HKR 812	Tug	23-AUG-2021 07:03:25	826209.8	815064	22.37495	113.97099	4.5	Other
HKR 812	Tug	23-AUG-2021 07:04:49	826267.5	815004.4	22.37547	113.97077	4.5	ShipXY
HKR 812	Tug	23-AUG-2021 07:05:00	826601.2	815320	22.3793	113.9747	4.5	Other
HKR 812	Tug	23-AUG-2021 07:07:25	826707.7	815376.7	22.37945	113.97402	4.5	Other
HKR 812	Tug	23-AUG-2021 07:07:49	826788.1	815273.7	22.37918	113.97302	4.5	ShipXY
HKR 812	Tug	23-AUG-2021 07:08:03	826689	815308.7	22.37928	113.97336	4.3	ShipXY
HKR 812	Tug	23-AUG-2021 07:10:00	826798.4	815470.5	22.38027	113.97493	4.5	ShipXY
HKR 812	Tug	23-AUG-2021 07:10:44	826811.4	815484	22.38047	113.97506	4.5	Other
HKR 812	Tug	23-AUG-2021 07:11:30	826820.5	815482.9	22.38047	113.97505	4.5	ShipXY
HKR 812	Tug	23-AUG-2021 07:12:35	826820.5	815485	22.38047	113.97507	4.5	Other
HKR 812	Tug	23-AUG-2021 07:14:44	826826.1	815484	22.38052	113.97506	4.5	Other
HKR 812	Tug	23-AUG-2021 07:15:10	826821.6	815465	22.38048	113.97507	4.5	ShipXY
HKR 812	Tug	23-AUG-2021 07:15:29	826827.2	815484	22.38053	113.97506	4.5	Other
HKR 812	Tug	23-AUG-2021 07:16:14	826829.4	815484	22.38055	113.97506	4.5	Other
HKR 812	Tug	23-AUG-2021 07:17:19	826829.4	815482.9	22.38055	113.97505	4.5	ShipXY
HKR 812	Tug	23-AUG-2021 07:18:05	826837.2	815477.8	22.38062	113.975	4.5	Other
HKR 812	Tug	23-AUG-2021 07:18:50	826834.9	815477.8	22.3806	113.975	4.5	ShipXY
HKR 812	Tug	23-AUG-2021 07:19:10	826838.3	815473.7	22.38063	113.97496	4.5	Other
HKR 812	Tug	23-AUG-2021 07:20:59	826840.5	815474.7	22.38065	113.97497	4.5	ShipXY
HKR 812	Tug	23-AUG-2021 07:21:45	826843.8	815465.5	22.38068	113.97488	0	Other
HKR 812	Tug	23-AUG-2021 07:24:40	826843.8	815464.4	22.38068	113.97487	0	ShipXY
HKR 812	Tug	23-AUG-2021 07:25:24	826843.8	815468.5	22.38067	113.97491	0	Other
HKR 812	Tug	23-AUG-2021 07:27:59	826846	815468.5	22.3807	113.97491	0	Other
HKR 812	Tug	23-AUG-2021 07:29:24	826847	815470.6	22.3807	113.97493	0	ShipXY
HKR 812	Tug	23-AUG-2021 07:33:04	826846	815459.3	22.3807	113.97487	0	Other
HKR 812	Tug	23-AUG-2021 07:33:29	826843.8	815462.4	22.38068	113.97485	0	ShipXY
HKR 812	Tug	23-AUG-2021 07:34:34	826816.1	815481.9	22.38043	113.97504	0	Other
HKR 812	Tug	23-AUG-2021 07:35:40	826816.1	815480.9	22.38043	113.97503	0	ShipXY
HKR 812	Tug	23-AUG-2021 07:36:04	826843.8	815252.2	22.38073	113.97546	1.3	Other
HKR 812	Tug	23-AUG-2021 07:36:24	826851.5	815314.4	22.38075	113.97552	1.2	Other
HKR 812	Tug	23-AUG-2021 07:37:10	826848.2	815244.2	22.38072	113.97545	0	ShipXY
HKR 812	Tug	23-AUG-2021 07:37:30	826826.5	815399.6	22.38085	113.9756	1.2	Other
HKR 812	Tug	23-AUG-2021 07:38:15	826826.5	815399.6	22.38085	113.9756	1.2	Other
HKR 812	Tug	23-AUG-2021 07:39:10	826826.5	815399.6	22.38085	113.9756	1.2	Other
HKR 812	Tug	23-AUG-2021 07:41:10	826826.5	815399.6	22.38085	113.9756	1.2	Other
HKR 812	Tug	23-AUG-2021 07:43:44	826848.2	815399.6	22.38087	113.9756	1.2	ShipXY
HKR 812	Tug	23-AUG-2021 07:44:49	826848.2	815399.6	22.38087	113.9756	1.2	ShipXY
HKR 812	Tug	23-AUG-2021 07:45:35	826870.3	815396.5	22.38092</			

HKR 812 (Tug)

Historical Data Records (AUGUST 2021)

Vessel Name	Vessel Type	Report Time	Northing	Easting	Latitude	Longitude	Knots	Source
HKR 812	Tug	23-AUG-2021 09:59:45	826665.1	815778.3	22.37907	113.97792	0	Other
HKR 812	Tug	23-AUG-2021 10:01:28	826664.1	815776.2	22.37906	113.9779	0	Other
HKR 812	Tug	23-AUG-2021 10:01:47	826665.1	815774.2	22.37907	113.97788	0	ShipXY
HKR 812	Tug	23-AUG-2021 10:01:56	826665.1	815776.2	22.37908	113.97788	0	ShipXY
HKR 812	Tug	23-AUG-2021 10:07:04	826657.4	815776.2	22.379	113.9779	0	Other
HKR 812	Tug	23-AUG-2021 10:10:24	826644.1	815774.1	22.37888	113.97788	0	Other
HKR 812	Tug	23-AUG-2021 10:11:10	826644.1	815774.1	22.37888	113.97788	0	ShipXY
HKR 812	Tug	23-AUG-2021 10:13:44	826646.3	815773.1	22.3789	113.97787	0	Other
HKR 812	Tug	23-AUG-2021 10:14:49	826646.3	815773.1	22.3789	113.97787	0	ShipXY
HKR 812	Tug	23-AUG-2021 10:15:10	826646.3	815773.1	22.37888	113.97787	0	ShipXY
HKR 812	Tug	23-AUG-2021 10:15:59	826643	815772.1	22.37887	113.97786	0.1	Other
HKR 812	Tug	23-AUG-2021 10:18:49	826646.3	815778.3	22.3789	113.97792	0	ShipXY
HKR 812	Tug	23-AUG-2021 10:19:34	826646.3	815778.3	22.3789	113.97792	0	Other
HKR 812	Tug	23-AUG-2021 10:20:04	826646.3	815778.3	22.3789	113.97792	0	ShipXY
HKR 812	Tug	23-AUG-2021 10:25:24	826644.1	815770	22.37888	113.97784	0	Other
HKR 812	Tug	23-AUG-2021 10:25:56	826644.1	815771.1	22.37888	113.97785	0	ShipXY
HKR 812	Tug	23-AUG-2021 10:29:29	826649.6	815776.2	22.37893	113.9779	0	ShipXY
HKR 812	Tug	23-AUG-2021 10:30:09	826655.2	815776.2	22.37898	113.9779	0	ShipXY
HKR 812	Tug	23-AUG-2021 10:30:35	826649.6	815780.3	22.37893	113.97794	0.2	Other
HKR 812	Tug	23-AUG-2021 10:31:56	826649.6	815782.4	22.37894	113.97796	0.2	ShipXY
HKR 812	Tug	23-AUG-2021 10:32:45	826629.6	815827.7	22.37875	113.97824	0.2	Other
HKR 812	Tug	23-AUG-2021 10:33:09	826646.3	815802	22.3789	113.97815	0.2	ShipXY
HKR 812	Tug	23-AUG-2021 10:33:30	826576.5	815836.9	22.37827	113.97849	0.2	Other
HKR 812	Tug	23-AUG-2021 10:34:34	826576.5	815835.8	22.37827	113.97848	0.2	ShipXY
HKR 812	Tug	23-AUG-2021 10:35:00	826649.6	815896.4	22.37972	113.97907	0.2	Other
HKR 812	Tug	23-AUG-2021 10:35:19	826494.5	815860.5	22.37953	113.97872	0.2	ShipXY
HKR 812	Tug	23-AUG-2021 10:35:45	826300.6	815923	22.37578	113.97933	0.2	Other
HKR 812	Tug	23-AUG-2021 10:36:59	826300.6	815923	22.37578	113.97933	0.2	ShipXY
HKR 812	Tug	23-AUG-2021 10:38:40	825746.9	815988.8	22.37078	113.97949	0.2	Other
HKR 812	Tug	23-AUG-2021 10:38:59	825904.2	819000.9	22.3722	113.97912	0.2	ShipXY
HKR 812	Tug	23-AUG-2021 10:40:05	825372.5	815997	22.3674	113.98006	0.2	Other
HKR 812	Tug	23-AUG-2021 10:40:53	825466.7	815983.7	22.36825	113.97993	0.2	ShipXY
HKR 812	Tug	23-AUG-2021 10:41:35	824940.5	816148.9	22.3635	113.98154	0	Other
HKR 812	Tug	23-AUG-2021 10:41:54	825154.3	816045.1	22.36543	113.98053	0	ShipXY
HKR 812	Tug	23-AUG-2021 10:42:48	824940.5	816149.9	22.3635	113.98155	0	Other
HKR 812	Tug	23-AUG-2021 10:43:24	824439.5	816509.7	22.35898	113.98055	0	Other
HKR 812	Tug	23-AUG-2021 10:44:29	824244.2	816853.5	22.35722	113.98039	0	Other
HKR 812	Tug	23-AUG-2021 10:44:48	824375.1	816612.7	22.3584	113.98065	0	ShipXY
HKR 812	Tug	23-AUG-2021 10:46:20	824125.4	817101.6	22.35615	113.9908	12	ShipXY
HKR 812	Tug	23-AUG-2021 10:48:10	823862.1	817739.9	22.35378	113.997	12	ShipXY
HKR 812	Tug	23-AUG-2021 10:49:59	823628.8	817381.4	22.35168	114.00323	12	ShipXY
HKR 812	Tug	23-AUG-2021 10:50:10	823628.8	817381.4	22.35168	114.00323	12	ShipXY
HKR 812	Tug	23-AUG-2021 10:53:00	823314.3	819415.2	22.34885	114.01327	12	ShipXY
HKR 812	Tug	23-AUG-2021 10:55:40	823160.5	820317.4	22.34747	114.02203	12	ShipXY
HKR 812	Tug	23-AUG-2021 11:00:17	822837.8	821948.8	22.34457	114.03787	2.9	ShipXY
HKR 812	Tug	23-AUG-2021 11:10:30	822248.9	822236.9	22.34143	114.04067	0	ShipXY
HKR 812	Tug	23-AUG-2021 11:24:30	82115.1	821450.5	22.34707	114.03303	0.1	ShipXY
HKR 812	Tug	23-AUG-2021 11:25:10	821276.4	821490.2	22.34802	114.03119	0.1	ShipXY
HKR 812	Tug	23-AUG-2021 11:26:40	823381.1	820852.2	22.34953	114.02722	0.1	ShipXY
HKR 812	Tug	23-AUG-2021 11:27:25	823426	820628.8	22.34987	114.02505	0.1	ShipXY
HKR 812	Tug	23-AUG-2021 11:29:48	823592.8	819948	22.35137	114.01844	9.3	ShipXY
HKR 812	Tug	23-AUG-2021 11:31:05	823674	819593.8	22.3521	114.0115	9.3	ShipXY
HKR 812	Tug	23-AUG-2021 11:34:00	823772.3	818783.2	22.35298	114.00713	0	ShipXY
HKR 812	Tug	23-AUG-2021 11:35:29	823792.8	818366.1	22.35307	114.00208	0	ShipXY
HKR 812	Tug	23-AUG-2021 11:35:49	823801	817969.5	22.35323	113.99923	0	Other
HKR 812	Tug	23-AUG-2021 11:37:40	823812.3	817757.4	22.35333	113.99717	0	Other
HKR 812	Tug	23-AUG-2021 11:38:04	823853.8	817327.9	22.3537	113.993	0	Other
HKR 812	Tug	23-AUG-2021 11:38:24	823870.5	817233.1	22.35385	113.99208	0	Other

HKR 812 (Tug)

Historical Data Records (AUGUST 2021)

Vessel Name	Vessel Type	Report Time	Northing	Easting	Latitude	Longitude	Knots	Source
HKR 812	Tug	23-AUG-2021 11:38:24	823825.8	817542.1	22.35345	113.99508	0	ShipXY
HKR 812	Tug	23-AUG-2021 11:39:29	823931.8	816921.1	22.3544	113.98905	0	Other
HKR 812	Tug	23-AUG-2021 11:39:32	823870.5	817233.1	22.35385	113.99208	0	ShipXY
HKR 812	Tug	23-AUG-2021 11:40:15	823931.8	816921.1	22.3544	113.98905	0	ShipXY
HKR 812	Tug	23-AUG-2021 11:40:59	823941.2	816493.7	22.35448	113.9849	0	Other
HKR 812	Tug	23-AUG-2021 11:41:19	823940.9	816702.8	22.35448	113.98693	0	ShipXY
HKR 812	Tug	23-AUG-2021 11:42:05	823941.2	816493.7	22.35448	113.9849	0	ShipXY
HKR 812	Tug	23-AUG-2021 11:42:24	823947.2	816110.5	22.35453	113.98118	0	Other
HKR 812	Tug	23-AUG-2021 11:43:10	823946	816200.1	22.35452	113.98205	0	ShipXY
HKR 812	Tug	23-AUG-2021 11:44:59	823953.3	815707.8	22.35458	113.97727	8.6	ShipXY
HKR 812	Tug	23-AUG-2021 11:45:44	823963.5	815504.8	22.35467	113.9753	8.6	ShipXY
HKR 812	Tug	23-AUG-2021 11:46:05	823961.8	815118.6	22.35465	113.97155	8.6	Other
HKR 812	Tug	23-AUG-2021 11:46:30	823959.4	815301.9	22.35463	113.97333	8.6	ShipXY
HKR 812	Tug	23-AUG-2021 11:47:00	823961.8	815118.6	22.35465	113.97155	8.6	ShipXY
HKR 812	Tug	23-AUG-2021 11:47:36	823948	814712.7	22.35462	113.96761	0	Other
HKR 812	Tug	23-AUG-2021 11:48:40	823948	814715.8	22.35452	113.96752	0	ShipXY
HKR 812	Tug	23-AUG-2021 11:49:05	823955.2	814305.9	22.35458	113.96366	0	Other
HKR 812	Tug	23-AUG-2021 11:49:24	823946.1	814510.8	22.3545	113.96565	0	ShipXY
HKR 812	Tug	23-AUG-2021 11:49:25	823963.5	814215.2	22.35467	113.96278	0	Other
HKR 812	Tug	23-AUG-2021 11:50:30	823944.7	813926.8	22.35448	113.95978	0	Other
HKR 812	Tug	23-AUG-2021 11:50:31	823963.5	814215.2	22.35467	113.96278	0	ShipXY
HKR 812	Tug	23-AUG-2021 11:51:35	823944.7	813925.8	22.35448	113.95997	0	ShipXY
HKR 812	Tug	23-AUG-2021 11:52:00	823897.7	813519.9	22.35405	113.95603	0	Other
HKR 812	Tug	23-AUG-2021 11:52:20	823908.4	813724.9	22.35415	113.95801	0	ShipXY
HKR 812	Tug	23-AUG-2021 11:52:45	823903.5	813311.8	22.3541	113.95402	0	Other
HKR 812	Tug	23-AUG-2021 11:53:50	823903.5	813311.8	22.3541	113.95402	0	ShipXY
HKR 812	Tug	23-AUG-2021 11:54:10	823912.5	813221.2	22.35418	113.95313	0	ShipXY
HKR 812	Tug	23-AUG-2021 11:54:10	823939.5	813226.6	22.35442	113.95027	0	Other
HKR 812	Tug	23-AUG-2021 11:54:55	823978.6	812721.7	22.35477	113.94828	0	Other
HKR 812	Tug	23-AUG-2021 11:55:40	824013.2	812515.7	22.35508	113.94628	0	Other
HKR 812	Tug	23-AUG-2021 11:56:45	824013.2	812515.7	22.35508	113.94628	0	ShipXY
HKR 812	Tug	23-AUG-2021 12:00:25	824034.3	811211.2	22.35769	113.93661	8.8	Other
HKR 812	Tug	23-AUG-2021 12:01:10	824277.6	811300.7	22.35745	113.93448	8.8	ShipXY
HKR 812	Tug	23-AUG-2021 12:01:30	824413.3	810931.2	22.35867	113.93089	8.8	Other
HKR 812	Tug	23-AUG-2021 12:02:35	824413.3	810931.2	22.35867	113.93088	8.8	ShipXY
HKR 812	Tug	23-AUG-2021 12:03:00	824624.3	810570	22.36057	113.92738	8.8	Other
HKR 812	Tug	23-AUG-2021 12:03:20	824519.9	810752.1	22.35963	113.92915	8.8	ShipXY
HKR 812	Tug	23-AUG-2021 12:04:05	824780.8	810303.5	22.36198	113.92479	8.8	Other
HKR 812	Tug	23-AUG-2021 12:04:05	824624.3	810570	22.36057	113.92738	8.8	ShipXY
HKR 812	Tug	23-AUG-2021 12:05:10	824780.8	810303.5	22.36198	113.92478	8.8	ShipXY
HKR 812	Tug	23-AUG-2021 12:07:00	825110.4	809998.2	22.36405	113.92085	0	ShipXY
HKR 812	Tug	23-AUG-2021 12:07:25	825384.5	809567	22.36742	113.91763	0	Other
HKR 812	Tug	23-AUG-2021 12:08:50	82452.2	809500.2	22.36803	113.91698	0	ShipXY
HKR 812	Tug	23-AUG-2021 12:09:35	825875.3	809190.9	22.37813	113.91397	0	Other
HKR 812	Tug	23-AUG-2021 12:09:55	825699.6	809301.8	22.37018	113.91505	0	ShipXY
HKR 812	Tug	23-AUG-2021 12:10:00	825699.6	809301.8	22.37018	113.91505	0	ShipXY
HKR 812	Tug	23-AUG-2021 12:11:25	826326.9	808982	22.37592	113.91106	0	Other
HKR 812	Tug	23-AUG-2021 12:12:10	826238.3	808942.3	22.37512	113.91155	0	ShipXY
HKR 812	Tug	23-AUG-2021 12:16:11	827311.2	808393.3	22.3748	113.9062	9.7	ShipXY
HKR 812	Tug	23-AUG-2021 12:16:55	827834.2	808195.5	22.38952	113.90427	9.7	Other
HKR 812	Tug	23-AUG-2021 12:17:15	827621.4	808787.5	22.3876	113.90506	9	

HKR 812 (Tug)

Historical Data Records (AUGUST 2021)

Vessel Name	Vessel Type	Report Time	Northing	Easting	Latitude	Longitude	Knots	Source
HKR 812	Tug	24-AUG-2021 11:22:08	830973.5	808865.2	22.41788	113.91072	0	ShipXY
HKR 812	Tug	24-AUG-2021 11:36:28	830975.7	808856	22.4179	113.91063	0	ShipXY
HKR 812	Tug	24-AUG-2021 11:51:28	830950.2	808863.1	22.41767	113.91017	0.1	ShipXY
HKR 812	Tug	24-AUG-2021 12:05:16	830865.1	808876	22.41767	113.91017	0.1	ShipXY
HKR 812	Tug	24-AUG-2021 12:30:49	830959.1	808847.7	22.41775	113.91055	0.1	ShipXY
HKR 812	Tug	24-AUG-2021 12:43:08	830950.2	808866.2	22.41767	113.91073	0	ShipXY
HKR 812	Tug	24-AUG-2021 12:57:48	830944.7	808873.4	22.41762	113.9108	0	ShipXY
HKR 812	Tug	24-AUG-2021 13:19:48	830959.1	808888.9	22.41775	113.91095	0	ShipXY
HKR 812	Tug	24-AUG-2021 13:34:08	830955.7	808883.7	22.41772	113.91109	0	ShipXY
HKR 812	Tug	24-AUG-2021 13:52:09	830961	808886.8	22.41777	113.91093	0.1	ShipXY
HKR 812	Tug	24-AUG-2021 13:58:18	830962.4	808894	22.41778	113.9111	0.1	ShipXY
HKR 812	Tug	24-AUG-2021 14:06:48	830975.7	808899.2	22.4179	113.91105	0.1	ShipXY
HKR 812	Tug	24-AUG-2021 14:21:28	830979	808883.8	22.41793	113.91109	0.1	ShipXY
HKR 812	Tug	24-AUG-2021 14:27:09	830986.8	808880.7	22.418	113.91087	0	ShipXY
HKR 812	Tug	24-AUG-2021 14:36:28	831001.2	808881.9	22.41813	113.91088	0	ShipXY
HKR 812	Tug	24-AUG-2021 14:51:08	830986.7	808891.7	22.418	113.91097	0.1	ShipXY
HKR 812	Tug	24-AUG-2021 15:05:48	830981.2	808873.5	22.41795	113.9108	0.1	ShipXY
HKR 812	Tug	24-AUG-2021 15:17:54	830983.4	808881.7	22.41797	113.91088	0	ShipXY
HKR 812	Tug	24-AUG-2021 15:31:48	830990.1	808881.7	22.41803	113.91088	0	ShipXY
HKR 812	Tug	24-AUG-2021 15:46:08	830994.5	808885.9	22.41807	113.91093	0	ShipXY
HKR 812	Tug	24-AUG-2021 15:58:14	830983.4	808902.2	22.41797	113.91108	0	ShipXY
HKR 812	Tug	24-AUG-2021 16:11:28	830975.7	808892	22.4179	113.91098	0	ShipXY
HKR 812	Tug	24-AUG-2021 16:26:28	830995.6	808876.6	22.41808	113.91083	0	ShipXY
HKR 812	Tug	24-AUG-2021 16:38:34	830986.8	808855	22.418	113.91062	0.2	ShipXY
HKR 812	Tug	24-AUG-2021 16:51:49	830986.8	808873.5	22.418	113.9108	0.1	ShipXY
HKR 812	Tug	24-AUG-2021 16:57:13	830997.9	808875.5	22.41792	113.91082	0.1	ShipXY
HKR 812	Tug	24-AUG-2021 17:09:24	830962.4	808866.2	22.41778	113.91073	0.1	ShipXY
HKR 812	Tug	24-AUG-2021 17:27:44	830966.8	808871.4	22.41782	113.91078	0	ShipXY
HKR 812	Tug	24-AUG-2021 17:34:19	830972.4	808871.4	22.41787	113.91078	0	ShipXY
HKR 812	Tug	24-AUG-2021 17:50:49	830964.6	808892	22.4178	113.91098	0.2	ShipXY
HKR 812	Tug	24-AUG-2021 17:56:20	830983.4	808883.8	22.41797	113.91109	0	ShipXY
HKR 812	Tug	24-AUG-2021 18:09:49	830979.7	808881.9	22.41788	113.91105	0	ShipXY
HKR 812	Tug	24-AUG-2021 18:23:29	830964.6	808875.5	22.4178	113.91082	0	ShipXY
HKR 812	Tug	24-AUG-2021 18:37:24	830962.4	808885.8	22.41778	113.91092	0	ShipXY
HKR 812	Tug	24-AUG-2021 18:49:29	830966.8	808896.1	22.41782	113.91102	0	ShipXY
HKR 812	Tug	24-AUG-2021 19:04:09	830948	808885.8	22.41765	113.91092	0.1	ShipXY
HKR 812	Tug	24-AUG-2021 19:17:44	830962.4	808875.5	22.41778	113.91082	0	ShipXY
HKR 812	Tug	24-AUG-2021 19:29:49	830975.5	808888.8	22.41788	113.91099	0.1	ShipXY
HKR 812	Tug	24-AUG-2021 19:44:49	830970.1	808902.3	22.41785	113.91108	0.2	ShipXY
HKR 812	Tug	24-AUG-2021 19:50:44	830970.2	808878.6	22.41785	113.91085	0	ShipXY
HKR 812	Tug	24-AUG-2021 20:03:09	830951.3	808894	22.41768	113.9111	0.1	ShipXY
HKR 812	Tug	24-AUG-2021 20:17:09	830975.7	808881.7	22.4179	113.91088	0.1	ShipXY
HKR 812	Tug	24-AUG-2021 20:29:34	830975.5	808852.9	22.41788	113.91105	0	ShipXY
HKR 812	Tug	24-AUG-2021 20:42:04	830959	808896.1	22.41775	113.91102	0	ShipXY
HKR 812	Tug	24-AUG-2021 21:01:29	830983.4	808888.9	22.41797	113.91095	0.1	ShipXY
HKR 812	Tug	24-AUG-2021 21:13:34	830981.2	808885.8	22.41795	113.91092	0	ShipXY
HKR 812	Tug	24-AUG-2021 21:33:23	830970.2	808875.5	22.41785	113.91082	0.1	ShipXY
HKR 812	Tug	24-AUG-2021 21:46:50	830963.5	808864.2	22.41779	113.91071	0	ShipXY
HKR 812	Tug	24-AUG-2021 22:02:28	830983.4	808892.3	22.41775	113.91087	0.1	ShipXY
HKR 812	Tug	24-AUG-2021 22:16:38	830979.7	808870.4	22.41792	113.91077	0	ShipXY
HKR 812	Tug	24-AUG-2021 22:35:43	830968.8	808865.3	22.418	113.91072	0	ShipXY
HKR 812	Tug	24-AUG-2021 22:48:53	830989	808856	22.41802	113.91063	0	ShipXY
HKR 812	Tug	24-AUG-2021 23:01:29	830973.5	808861.1	22.41788	113.91068	0	ShipXY
HKR 812	Tug	24-AUG-2021 23:15:28	830979.7	808849.8	22.41793	113.91057	0	ShipXY
HKR 812	Tug	24-AUG-2021 23:27:49	830986.8	808856	22.418	113.91063	0	ShipXY
HKR 812	Tug	24-AUG-2021 23:40:59	830966.8	808861.1	22.41782	113.91068	0	ShipXY
HKR 812	Tug	24-AUG-2021 23:53:20	830970.2	808867.3	22.41785	113.91074	0	ShipXY
HKR 812	Tug	24-AUG-2021 23:55:21	830961.3	808854.9	22.41777	113.91062	0	ShipXY
HKR 812	Tug	25-AUG-2021 00:08:48	830937	808839.4	22.41755	113.91047	0	ShipXY

HKR 812 (Tug)

Historical Data Records (AUGUST 2021)

Vessel Name	Vessel Type	Report Time	Northing	Easting	Latitude	Longitude	Knots	Source
HKR 812	Tug	25-AUG-2021 00:22:03	830964.7	808829.2	22.4178	113.91037	0	ShipXY
HKR 812	Tug	25-AUG-2021 00:35:13	830964.7	808846.6	22.4178	113.91052	0	ShipXY
HKR 812	Tug	25-AUG-2021 00:47:44	830948	808858	22.41765	113.91065	0	ShipXY
HKR 812	Tug	25-AUG-2021 01:01:14	830961.1	808861.1	22.4178	113.91061	0	ShipXY
HKR 812	Tug	25-AUG-2021 01:12:39	830948	808866.2	22.41765	113.91073	0	ShipXY
HKR 812	Tug	25-AUG-2021 01:28:48	830953.5	808892	22.4177	113.91098	0	ShipXY
HKR 812	Tug	25-AUG-2021 01:43:48	830973.5	808871.4	22.41788	113.91078	0	ShipXY
HKR 812	Tug	25-AUG-2021 01:58:28	830990.1	808875.6	22.41803	113.91082	0	ShipXY
HKR 812	Tug	25-AUG-2021 02:10:23	830973.5	808885.8	22.41788	113.9109	0.1	ShipXY
HKR 812	Tug	25-AUG-2021 02:23:05	830966.8	808874.5	22.4178	113.91081	0	ShipXY
HKR 812	Tug	25-AUG-2021 02:35:08	830956.9	808870.3	22.41773	113.91077	0.1	ShipXY
HKR 812	Tug	25-AUG-2021 02:51:38	830953.5	808890.9	22.4177	113.91097	0.1	ShipXY
HKR 812	Tug	25-AUG-2021 03:04:30	830945.8	808897.1	22.41763	113.91103	0	ShipXY
HKR 812	Tug	25-AUG-2021 03:17:18	830961.3	808870.4	22.41777	113.91077	0	ShipXY
HKR 812	Tug	25-AUG-2021 03:31:58	830956.9	808876	22.41773	113.91084	0	ShipXY
HKR 812	Tug	25-AUG-2021 03:49:24	830972.4	808861.1	22.41787	113.91068	0	ShipXY
HKR 812	Tug	25-AUG-2021 03:53:02	830973.5	808860.1	22.41788	113.91067	0	ShipXY
HKR 812	Tug	25-AUG-2021 04:05:48	830959.1	808865.2	22.41775	113.91072	0	ShipXY
HKR 812	Tug	25-AUG-2021 04:19:23	830953.5	808880.6	22.41772	113.91087	0	ShipXY
HKR 812	Tug	25-AUG-2021 04:34:18	830948	808875.5	22.41765	113.91078	0	ShipXY
HKR 812	Tug	25-AUG-2021 04:48:26	830963.5	808871.4	22.41779	113.91078	0	ShipXY
HKR 812	Tug	25-AUG-2021 05:00:43	830975.7	808852.9	22.4179	113.91106	0	ShipXY
HKR 812	Tug	25-AUG-2021 05:13:23	830953.5	808884.7	22.41795	113.91052	0	ShipXY
HKR 812	Tug	25-AUG-2021 05:30:03	830959.1	808852.9	22.41805	113.9106	0	ShipXY
HKR 812	Tug	25-AUG-2021 05:38:28	830963.5	808701.5	22.41778	113.90913	0	ShipXY
HKR 812	Tug	25-AUG-2021 05:41:48	830962.3	808809.7	22.41325	113.90242	0	ShipXY
HKR 812	Tug	25-AUG-2021 05:45:53	82918.8	807633	22.40382	113.89878	0	ShipXY
HKR 812	Tug	25-AUG-2021 05:47:43	828887	807735	22.39902	113.89978	9.6	ShipXY
HKR 812	Tug	25-AUG-2021 05:55:28	826317.2	808738.6	22.37583	113.90957	9.6	Other
HKR 812	Tug	25-AUG-2021 05:56:34	825317.2	808738.6	22.37583	113.90957	9.6	ShipXY
HKR 812	Tug	25-AUG-2021 05:57:38	825734	809190.7	22.37057	113.91397	9.6	Other
HKR 812	Tug	25-AUG-2021 05:59:08	825351.3	809539.2	22.36712	113.91736	9.6	Other
HKR 812	Tug	25-AUG-2021 06:00:34	825269.2	809625.2	22.36638	113.91817	9.6	ShipXY
HKR 812	Tug	25-AUG-2021 06:03:28	824507.7	810769.6	22.35952	113.92932	11.1	Other
HKR 812	Tug	25-AUG-2021 06:04:34	824507.7	810769.6	22.35952	113.92932	11.1	ShipXY
HKR 812	Tug	25-AUG-2021 06:06:28	824152.9	811720.8	22.35553	113.93856	11.1	Other
HKR 812	Tug	25-AUG-2021 06:07:08	824101.6	811938	22.35887	113.94067	11.1	Other
HKR 812	Tug	25-AUG-2021 06:07:54	824123.9	811827.9	22.35607	113.9396	11.1	ShipXY
HKR 812	Tug	25-AUG-2021 06:08:38	824021.1	812490.3	22.35515	113.94545	11.1	Other
HKR 812	Tug	25-AUG-2021 06:09:23	823990.8	812679.5	22.35488	113.94787	11.1	Other
HKR 812	Tug	25-AUG-2021 06:10:44	823912.5	812800.7	22.35488	113.94811	11.1	Other
HKR 812	Tug	25-AUG-2021 06:12:08	823942.5	813146	22.35445	113.9524	11.1	Other
HKR 812	Tug	25-AUG-2021 06:11:54	823942.5	813146	22.35445	113.9524	11.1	ShipXY
HKR 812	Tug	25-AUG-2021 06:12:18	823991.6	813268.2	22.3549	113.95708	11.1	Other
HKR 812	Tug	25-AUG-2021 06:13:23	823991.6	813268.2	22.3549	113.95708	11.1	ShipXY
HKR 812	Tug	25-AUG-2021 06:13:48	823991.6	813268.2	22.3549	113.95708	11.1	Other
HKR 812	Tug	25-AUG-2021 06:14:28	823991.6	813268.2	22.3549	113.95708	11.1	Other
HKR 812	Tug	25-AUG-2021 06:15:34	824220.2	814045.6	22.35697	113.96113	11.1	ShipXY
HKR 812	Tug	25-AUG-2021 06:15:14	824477.8	814399.3	22.3593	113.96456	9.9	Other
HKR 812	Tug	25-AUG-2021 06:15:42	824361.7	814263.2</				

Historical Data Records (AUGUST 2021)								
Vessel Name	Vessel Type	Report Time	Northing	Easting	Latitude	Longitude	Knots	Source
HRK 812	Tug	25-AUG-2021 09:09:23	823425.5	818436.8	22.34988	114.00377	9.6	ShipXY
HRK 812	Tug	25-AUG-2021 09:09:49	823761	818040.6	22.35287	113.99992	10.8	Other
HRK 812	Tug	25-AUG-2021 09:11:14	823828.7	817958.2	22.35448	113.99912	10.8	ShipXY
HRK 812	Tug	25-AUG-2021 09:15:45	823891.8	817471.5	22.35452	113.98451	7.8	Other
HRK 812	Tug	25-AUG-2021 09:13:49	823884.3	816857.2	22.35397	113.98843	7.8	Other
HRK 812	Tug	25-AUG-2021 09:14:54	823854.8	816504.9	22.3537	113.98501	4.4	Other
HRK 812	Tug	25-AUG-2021 09:15:48	823854.8	816505.9	22.3537	113.98502	4.4	ShipXY
HRK 812	Tug	25-AUG-2021 09:16:49	823847.4	816259.7	22.35363	113.98263	4.4	ShipXY
HRK 812	Tug	25-AUG-2021 09:17:48	823876	815537.7	22.35388	113.97562	0.1	Other
HRK 812	Tug	25-AUG-2021 09:18:33	823891.8	815293.6	22.35402	113.97325	0.1	Other
HRK 812	Tug	25-AUG-2021 09:18:34	823870.3	815551	22.35383	113.97672	0.1	Other
HRK 812	Tug	25-AUG-2021 09:19:42	823891.8	815293.6	22.35402	113.97325	0.1	ShipXY
HRK 812	Tug	25-AUG-2021 09:20:04	823909.1	814795.1	22.35417	113.96841	0	Other
HRK 812	Tug	25-AUG-2021 09:20:24	823897.7	815046.4	22.35407	113.97085	0	ShipXY
HRK 812	Tug	25-AUG-2021 09:21:29	823910.9	814314	22.35418	113.96374	0	Other
HRK 812	Tug	25-AUG-2021 09:22:34	823910.9	814313	22.35418	113.96373	0	ShipXY
HRK 812	Tug	25-AUG-2021 09:22:59	823891.7	813798	22.354	113.95873	0.2	Other
HRK 812	Tug	25-AUG-2021 09:23:49	823873.3	813513.6	22.35383	113.95597	11	Other
HRK 812	Tug	25-AUG-2021 09:24:49	823861.6	813166.5	22.35372	113.9526	11	Other
HRK 812	Tug	25-AUG-2021 09:25:34	823861.5	813285	22.35372	113.95375	11	ShipXY
HRK 812	Tug	25-AUG-2021 09:25:53	823870.9	812776.1	22.35388	113.94881	11	Other
HRK 812	Tug	25-AUG-2021 09:26:59	823879.5	812775.1	22.35388	113.94881	11	ShipXY
HRK 812	Tug	25-AUG-2021 09:27:23	823952.7	812264.3	22.35453	113.94384	0	Other
HRK 812	Tug	25-AUG-2021 09:28:29	824035.2	811909.1	22.35527	113.94039	0	Other
HRK 812	Tug	25-AUG-2021 09:29:34	824035.2	811908.1	22.35527	113.94038	0	ShipXY
HRK 812	Tug	25-AUG-2021 09:31:03	824375.3	811466.4	22.35833	113.93298	0	Other
HRK 812	Tug	25-AUG-2021 09:31:48	824497.4	810923.1	22.35943	113.93081	0	Other
HRK 812	Tug	25-AUG-2021 09:32:58	824497.4	810924.1	22.35943	113.93082	0	ShipXY
HRK 812	Tug	25-AUG-2021 09:33:15	824774.9	810516.7	22.36193	113.92866	0	Other
HRK 812	Tug	25-AUG-2021 09:34:19	824774.9	810515.6	22.36193	113.92865	0	ShipXY
HRK 812	Tug	25-AUG-2021 09:35:53	825071.3	810088.7	22.3646	113.9227	0	ShipXY
HRK 812	Tug	25-AUG-2021 09:36:54	825273.4	809778	22.36642	113.91568	0	ShipXY
HRK 812	Tug	25-AUG-2021 09:37:59	825446.7	809483.7	22.36798	113.91648	0	ShipXY
HRK 812	Tug	25-AUG-2021 09:39:26	825847.9	809246.5	22.3716	113.91451	10.4	ShipXY
HRK 812	Tug	25-AUG-2021 09:39:49	826271.4	809002.1	22.37542	113.91213	10.8	Other
HRK 812	Tug	25-AUG-2021 09:40:54	826271.4	809002.1	22.37542	113.91213	10.8	ShipXY
HRK 812	Tug	25-AUG-2021 09:44:14	827654.8	808290.8	22.38745	113.9052	0.4	Other
HRK 812	Tug	25-AUG-2021 09:46:54	828072.5	808085.7	22.39167	113.9032	0.4	ShipXY
HRK 812	Tug	25-AUG-2021 09:47:54	828417.1	807955.6	22.39478	113.90193	0.5	ShipXY
HRK 812	Tug	25-AUG-2021 09:48:00	828526.8	807918.7	22.39577	113.90157	0.5	ShipXY
HRK 812	Tug	25-AUG-2021 09:48:39	828995.6	807723.9	22.4	113.89967	0.5	Other
HRK 812	Tug	25-AUG-2021 09:51:58	829662.8	807431.7	22.40602	113.89682	0	ShipXY
HRK 812	Tug	25-AUG-2021 10:02:29	829955.8	806973.5	22.41782	113.9108	0.1	ShipXY
HRK 812	Tug	25-AUG-2021 10:10:09	830973.5	808880.7	22.41788	113.91087	0	ShipXY
HRK 812	Tug	25-AUG-2021 10:10:12	830973.5	808880.7	22.41788	113.91087	0	ShipXY
HRK 812	Tug	25-AUG-2021 10:22:56	830994.5	808878.7	22.41807	113.91085	0.1	ShipXY
HRK 812	Tug	25-AUG-2021 10:35:49	830991.0	808878.6	22.41803	113.91085	0.2	ShipXY
HRK 812	Tug	25-AUG-2021 10:51:14	830995.6	808868.4	22.41808	113.91075	0	ShipXY
HRK 812	Tug	25-AUG-2021 11:04:29	830986.3	808863.2	22.4178	113.91075	0.1	ShipXY
HRK 812	Tug	25-AUG-2021 11:21:05	830965.8	808863.2	22.41781	113.91077	0	ShipXY
HRK 812	Tug	25-AUG-2021 11:34:09	830961.3	808875.5	22.41777	113.91082	0	ShipXY
HRK 812	Tug	25-AUG-2021 11:46:14	830942.5	808870.3	22.4176	113.91077	0	ShipXY
HRK 812	Tug	25-AUG-2021 11:50:09	830941.4	808872.4	22.41759	113.91079	0	ShipXY
HRK 812	Tug	25-AUG-2021 12:02:24	830964.2	808863.2	22.41782	113.91077	0	ShipXY
HRK 812	Tug	25-AUG-2021 12:14:29	830964.7	808855.8	22.4178	113.91063	0.1	ShipXY
HRK 812	Tug	25-AUG-2021 12:25:50	830953.6	808860	22.4177	113.91067	0.6	ShipXY
HRK 812	Tug	25-AUG-2021 12:28:49	830951.4	808863.1	22.41768	113.9107	0.6	ShipXY
HRK 812	Tug	25-AUG-2021 12:42:02	830942.5	808873.4	22.4176	113.9108	0	ShipXY
HRK 812	Tug	25-AUG-2021 12:54:50	830942.5	808881.6	22.4176	113.91088	0.1	ShipXY

Historical Data Records (AUGUST 2021)								
Vessel Name	Vessel Type	Report Time	Northing	Easting	Latitude	Longitude	Knots	Source
HRK 812	Tug	25-AUG-2021 13:06:54	830953.5	808875.5	22.4177	113.91082	0.2	ShipXY
HRK 812	Tug	25-AUG-2021 13:17:22	830956.9	808875.5	22.41773	113.91082	0	ShipXY
HRK 812	Tug	25-AUG-2021 13:31:09	830966.8	808887.7	22.41782	113.91088	0	ShipXY
HRK 812	Tug	25-AUG-2021 13:35:09	830969.8	808891.6	22.41778	113.91085	5.6	ShipXY
HRK 812	Tug	25-AUG-2021 13:57:09	830972.3	808912.6	22.41787	113.91118	5.6	ShipXY
HRK 812	Tug	25-AUG-2021 14:00:29	830983.4	808916.7	22.41797	113.91122	5.6	ShipXY
HRK 812	Tug	25-AUG-2021 14:15:31	830983.4	808883.8	22.41797	113.9109	0	ShipXY
HRK 812	Tug	25-AUG-2021 14:29:04	830983.4	808885.8	22.41797	113.91092	0	ShipXY
HRK 812	Tug	25-AUG-2021 14:44:49	830989.5	808892	22.41798	113.91098	0.1	ShipXY
HRK 812	Tug	25-AUG-2021 14:59:05	830985.7	808876.6	22.41799	113.91085	0.1	ShipXY
HRK 812	Tug	25-AUG-2021 15:17:49	830989.5	808883.8	22.41802	113.9109	0	ShipXY
HRK 812	Tug	25-AUG-2021 15:32:29	831000	808892	22.41812	113.91098	0.1	ShipXY
HRK 812	Tug	25-AUG-2021 15:46:42	830989	808893.1	22.41802	113.91099	0	ShipXY
HRK 812	Tug	25-AUG-2021 16:01:22	830972.3	808901.3	22.41787	113.91107	0	ShipXY
HRK 812	Tug	25-AUG-2021 16:25:22	831003.4	808966.3	22.41815	113.91073	0	ShipXY
HRK 812	Tug	25-AUG-2021 16:45:49	830989	808876.6	22.41802	113.91083	0.1	ShipXY
HRK 812	Tug	25-AUG-2021 16:47:46	830985.7	808876.6	22.41799	113.91083	0.3	ShipXY
HRK 812	Tug	25-AUG-2021 17:00:49	830962.4	808870.4	22.41778	113.91077	0	ShipXY
HRK 812	Tug	25-AUG-2021 17:15:01	830965.8	808860.1	22.41781	113.91067	0.1	ShipXY
HRK 812	Tug	25-AUG-2021 17:25:04	830962.4	808876.6	22.41782	113.91082	0.3	ShipXY
HRK 812	Tug	25-AUG-2021 17:26:09	830967.9	808875.5	22.41783	113.91082	0.3	ShipXY
HRK 812	Tug	25-AUG-2021 17:29:29	830970.2	808876.6	22.41785	113.91083	0.3	ShipXY
HRK 812	Tug	25-AUG-2021 17:44:09	830964.6	808861.1	22.4178	113.91102	0.1	ShipXY
HRK 812	Tug	25-AUG-2021 17:59:09	830991.0	808889.9	22.41803	113.91095	0.1	ShipXY
HRK 812	Tug	25-AUG-2021 18:14:54	830962.4	808883.7	22.41778	113.9109	0.1	ShipXY
HRK 812	Tug	25-AUG-2021 18:29:34	830959.1	808880.6	22.41775	113.91087	0.1	ShipXY
HRK 812	Tug	25-AUG-2021 18:42:04	830967.9	808885.8	22.41783	113.91092	0	ShipXY
HRK 812	Tug	25-AUG-2021 19:01:09	830955.7	808897.1	22.41772	113.91103	0.1	ShipXY
HRK 812	Tug	25-AUG-2021 19:16:42	830961.3	808881.7	22.41777	113.91088	0.1	ShipXY
HRK 812	Tug	25-AUG-2021 19:28:59	830959.1	808892	22.41778	113.91098	0.1	ShipXY
HRK 812	Tug	25-AUG-2021 19:58:11	830972.4	808881.7	22.41787	113.91088	0	ShipXY
HRK 812	Tug	25-AUG-2021 20:09:20	830973.5	808856	22.41788	113.91063	0	ShipXY
HRK 812	Tug	25-AUG-2021 20:22:09	830962.4	808868.3	22.41778	113.91075	0	ShipXY
HRK 812	Tug	25-AUG-2021 20:34:14	830966.8	808883.7	22.41782	113.9109	0.1	ShipXY
HRK 812	Tug	25-AUG-2021 20:50:24	830970.1	808906.4	22.41785	113.91112	0.2	ShipXY
HRK 812	Tug	25-AUG-2021 21:10:54	830967.9	808883.8	22.41783	113.9109	0.1	ShipXY
HRK 812	Tug	25-AUG-2021 21:24:29	830967.9	808881.7	22.41783	113.91088	0	ShipXY
HRK 812	Tug	25-AUG-2021 21:36:34	830964.6	808875.5	22.4178	113.9108	0	ShipXY
HRK 812	Tug	25-AUG-2021 21:50:09	830962.4	808870.4	22.41778	113.91077	0	ShipXY
HRK 812	Tug	25-AUG-2021 22:01:09	830955.3	808880.6	22.4177	113.91087	0	ShipXY
HRK 812	Tug	25-AUG-2021 22:02:14	830950.2	808880.6	22.41767	113.91087	9	ShipXY
HRK 812	Tug	25-AUG-2021 22:03:44	830950.2	808885.8	22.41767	113.91092	9	ShipXY
HRK 812	Tug	25-AUG-2021 22:18:24	830979	808866.3	22.41793	113.91073	0	ShipXY
HRK 812	Tug	25-AUG-2021 22:34:11	830968	808862.1	22.41783	113.91069	0	ShipXY
HRK 812	Tug	25-AUG-2021 22:44:02	830964.6	808876.6	22.41782	113.91082	0.4	ShipXY
HRK 812	Tug	25-AUG-2021 23:04:34	830953.6	808870.3	22.41773	113.91077	0	ShipXY
HRK 812	Tug	25-AUG-2021 23:20:44	830964.6	808878.6	22.4178	113.91085	0.1	ShipXY
HRK 812	Tug	25-AUG-2021 23:32:49	830959.1	808870.4	22.41775	113.91077	0	ShipXY
HRK 812	Tug	25-AUG-2021 23:50:49	830964.6	808874.4	22.4178	113.91078	0	ShipXY
HRK 812	Tug	25-AUG-2021 00:21:25	830942.5	808				

HKR 812 (Tug)

Historical Data Records (AUGUST 2021)

Vessel Name	Vessel Type	Report Time	Northing	Easting	Latitude	Longitude	Knots	Source
HKR 812	Tug	26-AUG-2021 15:25:53	830972.0	808285.1	22.41785	113.91033	0.7	ShipXY
HKR 812	Tug	26-AUG-2021 15:27:40	830939.3	808794.1	22.41757	113.91003	0.7	ShipXY
HKR 812	Tug	26-AUG-2021 15:29:31	830930.4	808821.9	22.41749	113.91013	0.7	ShipXY
HKR 812	Tug	26-AUG-2021 15:31:20	830921.5	808848.9	22.41741	113.91023	0.7	ShipXY
HKR 812	Tug	26-AUG-2021 15:31:21	830931.5	808803.4	22.4175	113.91012	0.7	ShipXY
HKR 812	Tug	26-AUG-2021 15:33:11	830974.9	808696.4	22.41789	113.90908	0	ShipXY
HKR 812	Tug	26-AUG-2021 15:34:16	830973	808528.6	22.41787	113.90745	0	ShipXY
HKR 812	Tug	26-AUG-2021 15:35:01	830902.3	808410	22.41723	113.9063	0	ShipXY
HKR 812	Tug	26-AUG-2021 15:36:44	830714.5	808181.1	22.41553	113.90408	0	ShipXY
HKR 812	Tug	26-AUG-2021 15:37:00	830626	808064.6	22.41468	113.90295	0	ShipXY
HKR 812	Tug	26-AUG-2021 15:39:25	830328	807723.3	22.41122	113.8997	5.9	ShipXY
HKR 812	Tug	26-AUG-2021 15:40:50	829968.2	807538.3	22.40878	113.89785	5	ShipXY
HKR 812	Tug	26-AUG-2021 15:46:53	828715.3	807795.5	22.39747	113.90037	0	ShipXY
HKR 812	Tug	26-AUG-2021 15:47:55	828478.1	807888.7	22.39533	113.90128	0	ShipXY
HKR 812	Tug	26-AUG-2021 15:50:23	827655.9	808181.8	22.388	113.90414	0	Other
HKR 812	Tug	26-AUG-2021 15:55:54	826987.8	808477.8	22.38005	113.90703	7.5	ShipXY
HKR 812	Tug	26-AUG-2021 15:57:53	826300.7	808679.8	22.37568	113.909	0	ShipXY
HKR 812	Tug	26-AUG-2021 15:58:37	826133.4	808736.2	22.37417	113.90955	0	ShipXY
HKR 812	Tug	26-AUG-2021 15:59:15	825987.1	808792.6	22.37285	113.9101	0	ShipXY
HKR 812	Tug	26-AUG-2021 16:00:47	825643.7	808881.5	22.36975	113.91097	0	ShipXY
HKR 812	Tug	26-AUG-2021 16:00:59	825442.7	808981.5	22.36975	113.91097	0	ShipXY
HKR 812	Tug	26-AUG-2021 16:02:17	825407.4	809119	22.36762	113.91328	0	ShipXY
HKR 812	Tug	26-AUG-2021 16:02:58	825314.2	809237.3	22.36678	113.91443	0	ShipXY
HKR 812	Tug	26-AUG-2021 16:04:28	825091.1	809515	22.36477	113.91713	0	ShipXY
HKR 812	Tug	26-AUG-2021 16:05:13	824844.7	809887.5	22.36255	113.92075	0	ShipXY
HKR 812	Tug	26-AUG-2021 16:05:21	824968.8	809866.3	22.36383	113.91986	0	ShipXY
HKR 812	Tug	26-AUG-2021 16:06:38	824802.5	809956.4	22.36217	113.92142	0	ShipXY
HKR 812	Tug	26-AUG-2021 16:08:08	824624.8	810270.3	22.36057	113.92447	0	ShipXY
HKR 812	Tug	26-AUG-2021 16:09:31	824505.9	810510	22.3595	113.9268	7	ShipXY
HKR 812	Tug	26-AUG-2021 16:11:48	824274.6	811067.9	22.35742	113.93222	7.6	ShipXY
HKR 812	Tug	26-AUG-2021 16:11:58	824274.6	811067.9	22.35742	113.93222	7.6	ShipXY
HKR 812	Tug	26-AUG-2021 16:12:33	824130	811483.8	22.35612	113.93626	7.6	ShipXY
HKR 812	Tug	26-AUG-2021 16:13:38	824064.3	811732	22.35553	113.93867	0	Other
HKR 812	Tug	26-AUG-2021 16:13:48	824130	811482.8	22.35612	113.93626	7.6	ShipXY
HKR 812	Tug	26-AUG-2021 16:16:13	823907.2	812330.2	22.35412	113.94448	0	ShipXY
HKR 812	Tug	26-AUG-2021 16:17:34	823907.2	812330.2	22.35412	113.94448	0	ShipXY
HKR 812	Tug	26-AUG-2021 16:19:08	823862.2	812767.9	22.35372	113.94873	0	ShipXY
HKR 812	Tug	26-AUG-2021 16:19:53	823853.8	813207.7	22.35365	113.953	0	Other
HKR 812	Tug	26-AUG-2021 16:20:58	823862.3	813460.1	22.35373	113.95545	0	Other
HKR 812	Tug	26-AUG-2021 16:20:58	823853.8	813207.7	22.35365	113.953	0	Other
HKR 812	Tug	26-AUG-2021 16:22:48	823847.7	813630	22.3536	113.9571	0	ShipXY
HKR 812	Tug	26-AUG-2021 16:23:13	823871.5	813985.4	22.35382	113.96055	7.7	Other
HKR 812	Tug	26-AUG-2021 16:23:48	823871.5	813970	22.35383	113.95943	7.7	ShipXY
HKR 812	Tug	26-AUG-2021 16:23:54	823879.7	814139.9	22.35397	113.96205	7.7	Other
HKR 812	Tug	26-AUG-2021 16:24:35	823878.7	814062.7	22.35388	113.96113	7.7	ShipXY
HKR 812	Tug	26-AUG-2021 16:25:23	823959.4	814489.2	22.35462	113.96544	7.7	Other
HKR 812	Tug	26-AUG-2021 16:27:13	824185.9	814830.5	22.35667	113.96875	0	Other
HKR 812	Tug	26-AUG-2021 16:27:14	824026.7	814650	22.35523	113.967	0	ShipXY
HKR 812	Tug	26-AUG-2021 16:28:15	824185.9	814830.5	22.35667	113.96875	0	Other
HKR 812	Tug	26-AUG-2021 16:28:19	824388.4	814917.3	22.3585	113.96959	0	ShipXY
HKR 812	Tug	26-AUG-2021 16:29:48	824388.4	814916.3	22.3585	113.96958	0	ShipXY
HKR 812	Tug	26-AUG-2021 16:29:49	824665.1	815042.3	22.361	113.97078	0.3	Other
HKR 812	Tug	26-AUG-2021 16:30:53	824665.1	815042.3	22.361	113.97078	0.3	ShipXY
HKR 812	Tug	26-AUG-2021 16:31:13	824674.5	815185.6	22.36337	113.9718	0.5	Other
HKR 812	Tug	26-AUG-2021 16:31:57	824665.1	815121.9	22.36262	113.97157	0.5	ShipXY
HKR 812	Tug	26-AUG-2021 16:32:43	825187.5	815282	22.36572	113.97312	0.2	Other
HKR 812	Tug	26-AUG-2021 16:33:03	825058	815212.8	22.36455	113.97245	0.2	ShipXY
HKR 812	Tug	26-AUG-2021 16:34:13	825461.9	815389.4	22.3682	113.97416	0.1	Other
HKR 812	Tug	26-AUG-2021 16:34:33	825522.8	815409.1	22.36875	113.97435	0.1	Other

HKR 812 (Tug)

Historical Data Records (AUGUST 2021)

Vessel Name	Vessel Type	Report Time	Northing	Easting	Latitude	Longitude	Knots	Source
HKR 812	Tug	26-AUG-2021 16:35:24	825461.9	815390.5	22.3682	113.97417	0.1	ShipXY
HKR 812	Tug	26-AUG-2021 16:37:17	825731.1	815531.9	22.37056	113.97554	2.6	Other
HKR 812	Tug	26-AUG-2021 16:38:13	825785	815589.7	22.37112	113.9761	2.6	Other
HKR 812	Tug	26-AUG-2021 16:39:13	825785	815620.7	22.37168	113.9768	2.6	ShipXY
HKR 812	Tug	26-AUG-2021 16:39:15	825785	815589.7	22.37112	113.9761	2.6	ShipXY
HKR 812	Tug	26-AUG-2021 16:39:18	825789	815702.1	22.37197	113.97719	2.6	Other
HKR 812	Tug	26-AUG-2021 16:40:03	825859.5	815801	22.37212	113.97815	2.6	Other
HKR 812	Tug	26-AUG-2021 16:40:23	825879	815701.3	22.37197	113.97718	2.6	ShipXY
HKR 812	Tug	26-AUG-2021 16:41:50	825928.8	815880.3	22.37242	113.97892	0	ShipXY
HKR 812	Tug	26-AUG-2021 16:42:13	826062.5	815945.4	22.3736	113.97955	0	Other
HKR 812	Tug	26-AUG-2021 16:42:38	825996.1	815927.8	22.37303	113.97938	0	ShipXY
HKR 812	Tug	26-AUG-2021 16:42:58	826147.8	815938.3	22.3744	113.97948	0	Other
HKR 812	Tug	26-AUG-2021 16:43:15	826062.5	815945.4	22.37363	113.97955	0	ShipXY
HKR 812	Tug	26-AUG-2021 16:44:29	826222.1	815875.5	22.37507	113.97885	0.3	Other
HKR 812	Tug	26-AUG-2021 16:44:51	826212	815922.9	22.37488	113.97933	0.3	ShipXY
HKR 812	Tug	26-AUG-2021 16:45:33	826203.2	815860.3	22.3740	113.97881	0.3	Other
HKR 812	Tug	26-AUG-2021 16:45:33	826222.1	815875.5	22.37507	113.97885	0.3	ShipXY
HKR 812	Tug	26-AUG-2021 16:46:47	826203.2	815870.4	22.3749	113.97882	0.3	ShipXY
HKR 812	Tug	26-AUG-2021 16:48:08	826172.2	815904.3	22.37462	113.97915	0.3	Other
HKR 812	Tug	26-AUG-2021 16:48:51	826167.7	815906.4	22.37458	113.97917	0.3	ShipXY
HKR 812	Tug	26-AUG-2021 16:49:13	826167.7	815906.4	22.37462	113.97915	0.3	ShipXY
HKR 812	Tug	26-AUG-2021 16:49:13	826175.5	815904.3	22.37465	113.97915	0	Other
HKR 812	Tug	26-AUG-2021 16:50:18	826125.7	815901.2	22.3742	113.97912	0	Other
HKR 812	Tug	26-AUG-2021 16:51:03	826056	815854.7	22.37357	113.97867	0	Other
HKR 812	Tug	26-AUG-2021 16:51:50	826058.4	815715.7	22.37359	113.97732	6.4	Other
HKR 812	Tug	26-AUG-2021 16:52:55	826057.3	815718.8	22.37358	113.97735	6.3	ShipXY
HKR 812	Tug	26-AUG-2021 16:53:13	826244.7	815524.4	22.37527	113.97546	6.4	Other
HKR 812	Tug	26-AUG-2021 16:53:55	826187	815561.4	22.37475	113.97582	6.4	ShipXY
HKR 812	Tug	26-AUG-2021 16:53:58	826386.5	815477.2	22.37655	113.975	6.4	Other
HKR 812	Tug	26-AUG-2021 16:54:00	826244.7	815525.4	22.37527	113.97547	6.4	ShipXY
HKR 812	Tug	26-AUG-2021 16:56:13	826274	815683.3	22.37396	113.97655	2.7	Other
HKR 812	Tug	26-AUG-2021 16:56:33	826274	815683.3	22.37396	113.97655	2.7	ShipXY
HKR 812	Tug	26-AUG-2021 17:01:19	826724	815268.9	22.37873	113.97548	6.9	Other
HKR 812	Tug	26-AUG-2021 17:01:32	826694.1	815616.6	22.37933	113.97635	6.3	ShipXY
HKR 812	Tug	26-AUG-2021 17:02:23	826574.2	815268.9	22.37823	113.97548	6.9	ShipXY
HKR 812	Tug	26-AUG-2021 17:03:08	826460.5	815474.2	22.3773	113.97407	7.1	ShipXY
HKR 812	Tug	26-AUG-2021 17:04:56	826198.1	815564.5	22.37485	113.97585	7.2	ShipXY
HKR 812	Tug	26-AUG-2021 17:05:33	826132.7	815613.8	22.37426	113.97633	3.4	ShipXY
HKR 812	Tug	26-AUG-2021 17:07:33	826126.1	815588.1	22.3742	113.97608	3.2	ShipXY
HKR 812	Tug	26-AUG-2021 17:07:54	826101.8	815569.5	22.37398	113.9759	3.2	Other
HKR 812	Tug	26-AUG-2021 17:08:36	826101.8	815569.5	22.37398	113.9759	3.2	ShipXY
HKR 812	Tug	26-AUG-2021 17:09:23	826104	815567.4	22.374	113.97588	0	Other
HKR 812	Tug	26-AUG-2021 17:11:13	826106.2	815567.5	22.37402	113.97588	0	Other
HKR 812	Tug	26-AUG-2021 17:11:33	826106.2	815567.5	22.37402	113.97588	0	Other
HKR 812	Tug	26-AUG-2021 17:12:18	826106.2	815567.5	22.37402	113.97588	0	ShipXY
HKR 812	Tug	26-AUG-2021 17:14:53	826106.2	815569.5	22.37402	113.9759	4.5	ShipXY
HKR 812	Tug	26-AUG-2021 17:15:56	826107.3	815569.5	22.37402	113.9759	4.5	ShipXY
HKR 812	Tug	26-AUG-2021 17:15:56	826107.3	815569.5	22.37402	113.9759	4.5	ShipXY
HKR 812	Tug	26-AUG-2021 17:16:00	826109.5	815571.6	22.37405	113.97592	4.5	ShipXY
HKR 812	Tug	26-AUG-2021 17:18:33	826120.6	815576.7	22.37415			

HRK 812 (Tug)

Historical Data Records (AUGUST 2021)

Vessel Name	Vessel Type	Report Time	Northing	Easting	Latitude	Longitude	Knots	Source
HRK 812	Tug	26-AUG-2021 19:28:44	826058.8	815554	22.37352	113.97575	0	Other
HRK 812	Tug	26-AUG-2021 19:30:14	826054.2	815549.9	22.37355	113.97571	0	Other
HRK 812	Tug	26-AUG-2021 19:30:54	826057.5	815547.8	22.37358	113.97569	0	Other
HRK 812	Tug	26-AUG-2021 19:31:07	815551.9	815735	22.37355	113.97565	0	Other
HRK 812	Tug	26-AUG-2021 19:31:39	826057.5	815539.6	22.37358	113.97561	0	Other
HRK 812	Tug	26-AUG-2021 19:34:13	826065.3	815535.5	22.37365	113.97557	0	Other
HRK 812	Tug	26-AUG-2021 19:34:14	826070.8	815533.4	22.3737	113.97555	0	Other
HRK 812	Tug	26-AUG-2021 19:34:34	826078.5	815538.6	22.37377	113.97556	0	Other
HRK 812	Tug	26-AUG-2021 19:36:04	826090.7	815549.9	22.37388	113.97571	0	Other
HRK 812	Tug	26-AUG-2021 19:36:49	826090.7	815554	22.37393	113.97575	0	Other
HRK 812	Tug	26-AUG-2021 19:37:53	826096.2	815554	22.37393	113.97575	0	Other
HRK 812	Tug	26-AUG-2021 19:38:14	826098.4	815559.2	22.37395	113.97578	0	Other
HRK 812	Tug	26-AUG-2021 19:38:49	826100.7	815557.1	22.37397	113.97578	0	Other
HRK 812	Tug	26-AUG-2021 19:39:44	826092.9	815558.2	22.37399	113.97579	0	Other
HRK 812	Tug	26-AUG-2021 19:41:14	826084.1	815554	22.37382	113.97575	0	Other
HRK 812	Tug	26-AUG-2021 19:41:33	826092.9	815559.2	22.37399	113.97578	0	Other
HRK 812	Tug	26-AUG-2021 19:41:53	826085.2	815554	22.37383	113.97575	0	Other
HRK 812	Tug	26-AUG-2021 19:43:24	826081.7	815633.3	22.3738	113.97652	0	Other
HRK 812	Tug	26-AUG-2021 19:43:43	826118.4	815623.3	22.37413	113.97583	0	ShipXY
HRK 812	Tug	26-AUG-2021 19:45:13	825904.5	815646.5	22.3722	113.97665	5.2	Other
HRK 812	Tug	26-AUG-2021 19:45:52	825944.4	815755.7	22.37256	113.97711	5.3	ShipXY
HRK 812	Tug	26-AUG-2021 19:45:58	825923.3	815706.2	22.37237	113.97723	5.2	ShipXY
HRK 812	Tug	26-AUG-2021 19:47:23	825868.3	815417.8	22.37187	113.97443	5.2	Other
HRK 812	Tug	26-AUG-2021 19:47:48	825963.8	815492.4	22.37273	113.97224	5.2	Other
HRK 812	Tug	26-AUG-2021 19:48:53	825963.8	815491.3	22.37273	113.97223	5.2	ShipXY
HRK 812	Tug	26-AUG-2021 19:48:53	826009	815111.2	22.37395	113.97145	5.2	Other
HRK 812	Tug	26-AUG-2021 19:49:58	826246.4	815067.1	22.37528	113.97102	5.2	Other
HRK 812	Tug	26-AUG-2021 19:50:04	826099	815111.2	22.37395	113.97145	5.2	ShipXY
HRK 812	Tug	26-AUG-2021 19:50:43	826300.6	815107.4	22.37577	113.97141	5.2	Other
HRK 812	Tug	26-AUG-2021 19:51:03	826246.4	815067.1	22.37528	113.97102	5.2	ShipXY
HRK 812	Tug	26-AUG-2021 19:52:13	826347.5	815208.3	22.37615	113.97237	5.2	Other
HRK 812	Tug	26-AUG-2021 19:52:53	826344.7	815209.4	22.37617	113.9724	5.2	Other
HRK 812	Tug	26-AUG-2021 19:54:23	826329.2	815221.7	22.37603	113.97252	5.2	Other
HRK 812	Tug	26-AUG-2021 19:55:08	826328.1	815220.7	22.37602	113.97251	5.2	Other
HRK 812	Tug	26-AUG-2021 19:56:13	826328.1	815221.7	22.37602	113.97252	5.2	Other
HRK 812	Tug	26-AUG-2021 19:56:14	826328.1	815219.6	22.37602	113.9725	5.2	ShipXY
HRK 812	Tug	26-AUG-2021 19:56:33	826328.1	815221.7	22.37602	113.97252	5.2	Other
HRK 812	Tug	26-AUG-2021 19:57:18	826328.1	815221.7	22.37602	113.97252	5.2	ShipXY
HRK 812	Tug	26-AUG-2021 19:59:09	826329.2	815221.7	22.37603	113.97252	0	Other
HRK 812	Tug	26-AUG-2021 20:00:55	826328.1	815222.7	22.37602	113.97253	0	ShipXY
HRK 812	Tug	26-AUG-2021 20:00:58	826329.2	815224.8	22.37603	113.97255	0	Other
HRK 812	Tug	26-AUG-2021 20:01:59	826328.1	815222.7	22.37602	113.97253	0	ShipXY
HRK 812	Tug	26-AUG-2021 20:02:52	826328.1	815222.7	22.37602	113.97253	0	ShipXY
HRK 812	Tug	26-AUG-2021 20:03:13	826328.1	815222.7	22.37602	113.97253	0	Other
HRK 812	Tug	26-AUG-2021 20:03:53	826325.9	815224.8	22.376	113.97255	0	Other
HRK 812	Tug	26-AUG-2021 20:04:39	826328.1	815216.6	22.37602	113.97247	0	Other
HRK 812	Tug	26-AUG-2021 20:05:54	826328.1	815216.6	22.37602	113.97247	0	ShipXY
HRK 812	Tug	26-AUG-2021 20:06:09	826328.1	815216.6	22.37602	113.97247	0	Other
HRK 812	Tug	26-AUG-2021 20:07:13	826329.2	815216.6	22.37603	113.97247	0	ShipXY
HRK 812	Tug	26-AUG-2021 20:07:14	826329.2	815221.7	22.37603	113.97252	0	Other
HRK 812	Tug	26-AUG-2021 20:09:23	826328.1	815217.6	22.37602	113.97248	0	ShipXY
HRK 812	Tug	26-AUG-2021 20:10:06	826325.9	815221.7	22.376	113.97252	0	ShipXY
HRK 812	Tug	26-AUG-2021 20:10:34	826329.2	815221.7	22.37605	113.97252	0	Other
HRK 812	Tug	26-AUG-2021 20:14:14	826322.6	815227.9	22.37597	113.97258	0	Other
HRK 812	Tug	26-AUG-2021 20:14:34	826322.6	815227.9	22.37597	113.97258	0	Other
HRK 812	Tug	26-AUG-2021 20:15:18	826322.6	815227.9	22.37597	113.97258	0	ShipXY
HRK 812	Tug	26-AUG-2021 20:15:39	826323.7	815224.8	22.37598	113.97255	0	Other
HRK 812	Tug	26-AUG-2021 20:17:09	826328.1	815234.1	22.37602	113.97264	0	Other

HRK 812 (Tug)

Historical Data Records (AUGUST 2021)

Vessel Name	Vessel Type	Report Time	Northing	Easting	Latitude	Longitude	Knots	Source
HRK 812	Tug	26-AUG-2021 20:17:31	826325.9	815224.8	22.376	113.97255	0	ShipXY
HRK 812	Tug	26-AUG-2021 20:20:03	826320.3	815261.9	22.37593	113.97291	0	Other
HRK 812	Tug	26-AUG-2021 20:21:53	826318.1	815262.9	22.37593	113.97292	0	Other
HRK 812	Tug	26-AUG-2021 20:24:28	826318.1	815272.2	22.37593	113.97301	0	Other
HRK 812	Tug	26-AUG-2021 20:25:13	826318.1	815271.1	22.37593	113.9731	0	Other
HRK 812	Tug	26-AUG-2021 20:26:18	826318.1	815271.1	22.37593	113.9731	0	ShipXY
HRK 812	Tug	26-AUG-2021 20:29:21	826324.7	815262.9	22.37593	113.97292	0	ShipXY
HRK 812	Tug	26-AUG-2021 20:30:15	826323.6	815258.8	22.37598	113.97288	0	ShipXY
HRK 812	Tug	26-AUG-2021 20:32:53	826318.1	815250.5	22.37593	113.9728	0	ShipXY
HRK 812	Tug	26-AUG-2021 20:34:44	826320.3	815270.1	22.37595	113.97299	0	Other
HRK 812	Tug	26-AUG-2021 20:36:14	826320.3	815270.1	22.37595	113.97299	0	Other
HRK 812	Tug	26-AUG-2021 20:37:18	826320.3	815269.1	22.37593	113.97298	0	ShipXY
HRK 812	Tug	26-AUG-2021 20:38:41	826318.1	815268	22.37593	113.97297	0	ShipXY
HRK 812	Tug	26-AUG-2021 20:39:09	826318.1	815266	22.37593	113.97295	0	Other
HRK 812	Tug	26-AUG-2021 20:40:14	826318.1	815262.9	22.37593	113.97292	0	Other
HRK 812	Tug	26-AUG-2021 20:41:19	826320.3	815258.8	22.37595	113.97288	0	Other
HRK 812	Tug	26-AUG-2021 20:41:38	826318.1	815260.8	22.37593	113.9729	0	ShipXY
HRK 812	Tug	26-AUG-2021 20:44:14	826325.9	815251.6	22.376	113.97281	0	Other
HRK 812	Tug	26-AUG-2021 20:44:56	826325.9	815251.6	22.376	113.97283	0	ShipXY
HRK 812	Tug	26-AUG-2021 20:47:14	826334.7	815249.5	22.37608	113.97279	0	Other
HRK 812	Tug	26-AUG-2021 20:48:19	826347.5	815248.5	22.37608	113.97278	0	ShipXY
HRK 812	Tug	26-AUG-2021 20:50:53	826331.4	815250.5	22.37605	113.97278	0	Other
HRK 812	Tug	26-AUG-2021 20:52:18	826331.4	815252.6	22.37605	113.97282	0	ShipXY
HRK 812	Tug	26-AUG-2021 20:53:21	826325.9	815250.5	22.376	113.9728	0	ShipXY
HRK 812	Tug	26-AUG-2021 20:54:53	826323.7	815238.2	22.37598	113.97268	0	Other
HRK 812	Tug	26-AUG-2021 20:55:13	826322.6	815236.1	22.37597	113.97266	0	Other
HRK 812	Tug	26-AUG-2021 20:55:39	826323.7	815238.2	22.37598	113.97268	0	ShipXY
HRK 812	Tug	26-AUG-2021 20:55:58	826323.7	815236.1	22.37598	113.97266	0	Other
HRK 812	Tug	26-AUG-2021 20:58:34	826323.6	815255.6	22.37608	113.97283	0	ShipXY
HRK 812	Tug	26-AUG-2021 21:00:53	826323.7	815243.3	22.37598	113.97273	0	Other
HRK 812	Tug	26-AUG-2021 21:02:13	826325.9	815243.3	22.376	113.97273	0	Other
HRK 812	Tug	26-AUG-2021 21:02:56	826323.7	815243.3	22.37598	113.97273	0	ShipXY
HRK 812	Tug	26-AUG-2021 21:05:53	826318.1	815247.4	22.37593	113.97277	0	Other
HRK 812	Tug	26-AUG-2021 21:06:47	826318.1	815247.4	22.37593	113.97277	0	Other
HRK 812	Tug	26-AUG-2021 21:07:43	826317	815249.5	22.37592	113.97279	0	Other
HRK 812	Tug	26-AUG-2021 21:08:28	826317	815249.5	22.37592	113.97279	0	Other
HRK 812	Tug	26-AUG-2021 21:09:53	826314.8	815243.3	22.3759	113.97273	0	Other
HRK 812	Tug	26-AUG-2021 21:10:35	826312.6	815247.4	22.37588	113.97277	0	ShipXY
HRK 812	Tug	26-AUG-2021 21:12:33	826315.5	815238.2	22.37587	113.97268	0	Other
HRK 812	Tug	26-AUG-2021 21:12:54	826309.3	815238.2	22.37585	113.97268	0	Other
HRK 812	Tug	26-AUG-2021 21:13:34	826307.1	815236.1	22.37583	113.97266	0	Other
HRK 812	Tug	26-AUG-2021 21:14:18	826309.3	815237.1	22.37585	113.97267	0	ShipXY
HRK 812	Tug	26-AUG-2021 21:16:54	826318.2	815222.7	22.37593	113.97253	0	Other
HRK 812	Tug	26-AUG-2021 21:16:54	826318.2	815221.7	22.37593	113.97252	0	ShipXY
HRK 812	Tug	26-AUG-2021 21:17:14	826318.1	815221.7	22.37593	113.97252	0	Other
HRK 812	Tug	26-AUG-2021 21:20:33	826317	815222.7	22.37592	113.97253	0	ShipXY
HRK 812	Tug	26-AUG-2021 21:20:54	826317	815225.8	22.37592	113.97256	0	Other
HRK 812	Tug	26-AUG-2021 21:24:13	826317	815221.7	22.37592	113.97252	0	ShipXY
HRK 812	Tug	26-AUG-2021 21:24:34	826317	815221.7	22.37592	113.97252	0	Other
HRK 812	Tug	26-AUG-2021 21:25:19	826317	815221.7	22.37592	113.97252	0	Other
HRK 812								

HKR 812 (Tug)

Historical Data Records (AUGUST 2021)

Vessel Name	Vessel Type	Report Time	Northing	Easting	Latitude	Longitude	Knots	Source
HKR 812	Tug	26-AUG-2021 23:36:13	826337	815225.8	22.3761	113.97256	0	Other
HKR 812	Tug	26-AUG-2021 23:36:58	826337	815227.9	22.3761	113.97258	0	ShipXY
HKR 812	Tug	26-AUG-2021 23:38:03	826331.4	815232	22.37605	113.97262	0	Other
HKR 812	Tug	26-AUG-2021 23:40:13	826331.4	815232	22.37605	113.97262	0	Other
HKR 812	Tug	26-AUG-2021 23:39:33	826320.4	815225.8	22.37595	113.97256	0	Other
HKR 812	Tug	26-AUG-2021 23:40:13	826318.2	815225.8	22.37593	113.97256	0	ShipXY
HKR 812	Tug	26-AUG-2021 23:40:56	826318.1	815227.9	22.37593	113.97258	0	ShipXY
HKR 812	Tug	26-AUG-2021 23:41:43	826311.5	815224.8	22.37587	113.97255	0	Other
HKR 812	Tug	26-AUG-2021 23:43:24	826306	815227.9	22.37582	113.97258	0	ShipXY
HKR 812	Tug	26-AUG-2021 23:43:53	826303	815225.8	22.3758	113.97256	0	Other
HKR 812	Tug	26-AUG-2021 23:44:36	826303.8	815226.8	22.3758	113.97257	0	Other
HKR 812	Tug	26-AUG-2021 23:45:23	826300.4	815225.8	22.37577	113.97256	0	Other
HKR 812	Tug	26-AUG-2021 23:46:53	826298.2	815220.6	22.37575	113.97251	0	Other
HKR 812	Tug	26-AUG-2021 23:47:23	826300.4	815220.6	22.37577	113.97251	0	ShipXY
HKR 812	Tug	26-AUG-2021 23:48:48	826292.7	815221.7	22.3757	113.97252	0	Other
HKR 812	Tug	26-AUG-2021 23:50:34	826294.9	815221.7	22.37572	113.97252	0	Other
HKR 812	Tug	26-AUG-2021 23:50:53	826292.7	815221.7	22.3757	113.97252	0	ShipXY
HKR 812	Tug	26-AUG-2021 23:51:14	826294.9	815224.8	22.37572	113.97255	0	Other
HKR 812	Tug	26-AUG-2021 23:52:44	826292.7	815225.8	22.3757	113.97256	0	Other
HKR 812	Tug	26-AUG-2021 23:53:29	826294.9	815224.8	22.37572	113.97255	0	Other
HKR 812	Tug	26-AUG-2021 23:54:34	826290.5	815221.7	22.37568	113.97252	0	Other
HKR 812	Tug	26-AUG-2021 23:54:34	826294.9	815224.8	22.37572	113.97255	0	ShipXY
HKR 812	Tug	26-AUG-2021 23:55:39	826290.5	815221.7	22.37568	113.97252	0	ShipXY
HKR 812	Tug	26-AUG-2021 23:58:34	826283.8	815220.6	22.37562	113.97251	5.6	Other
HKR 812	Tug	26-AUG-2021 00:00:54	826276.1	815216.6	22.37555	113.9725	0	Other
HKR 812	Tug	26-AUG-2021 00:01:09	826279.9	815219.6	22.37553	113.9725	5.6	ShipXY
HKR 812	Tug	26-AUG-2021 00:01:54	826278.3	815220.6	22.37557	113.97251	0	Other
HKR 812	Tug	26-AUG-2021 00:02:14	826279.4	815221.6	22.37558	113.97252	0	Other
HKR 812	Tug	26-AUG-2021 00:05:33	826283.8	815224.7	22.37562	113.97255	0	ShipXY
HKR 812	Tug	26-AUG-2021 00:07:24	826299.5	815229.9	22.37568	113.9726	0	Other
HKR 812	Tug	26-AUG-2021 00:09:54	826293.8	815231.1	22.37573	113.97268	0	Other
HKR 812	Tug	26-AUG-2021 00:09:58	826292.7	815235	22.3757	113.97265	0	ShipXY
HKR 812	Tug	26-AUG-2021 00:11:48	826292.7	815236.1	22.3757	113.97266	0	Other
HKR 812	Tug	26-AUG-2021 00:12:54	826294.9	815236.1	22.37572	113.97266	0	Other
HKR 812	Tug	26-AUG-2021 00:13:14	826296	815236.1	22.37573	113.97266	0	Other
HKR 812	Tug	26-AUG-2021 00:13:26	826293.8	815237.1	22.3757	113.97267	0	ShipXY
HKR 812	Tug	26-AUG-2021 00:13:59	826294.9	815234	22.37572	113.97264	0	Other
HKR 812	Tug	26-AUG-2021 00:14:16	826296	815235.1	22.37573	113.97265	0	Other
HKR 812	Tug	26-AUG-2021 00:15:29	826300.4	815229.9	22.37577	113.9726	0	Other
HKR 812	Tug	26-AUG-2021 00:16:54	826300.4	815225.8	22.37577	113.97256	0	Other
HKR 812	Tug	26-AUG-2021 00:17:19	826298.2	815227.8	22.37573	113.97258	0	ShipXY
HKR 812	Tug	26-AUG-2021 00:17:39	826303.8	815220.6	22.3758	113.97251	0	Other
HKR 812	Tug	26-AUG-2021 00:20:56	826311.5	815212.4	22.37587	113.97243	0	ShipXY
HKR 812	Tug	26-AUG-2021 00:20:56	826311.5	815212.4	22.37587	113.97243	0	Other
HKR 812	Tug	26-AUG-2021 00:24:56	826322.6	815214.5	22.37597	113.97245	0	ShipXY
HKR 812	Tug	26-AUG-2021 00:26:29	826323.7	815220.7	22.37598	113.97251	0	Other
HKR 812	Tug	26-AUG-2021 00:27:12	826321.7	815220.7	22.3759	113.97251	0	Other
HKR 812	Tug	26-AUG-2021 00:28:18	826323.7	815219.6	22.37598	113.9725	0	Other
HKR 812	Tug	26-AUG-2021 00:29:43	826329.2	815217.6	22.37603	113.97248	0	ShipXY
HKR 812	Tug	26-AUG-2021 00:30:09	826337	815202.2	22.3761	113.97233	0	Other
HKR 812	Tug	26-AUG-2021 00:31:14	826339.2	815196	22.37612	113.97227	0	Other
HKR 812	Tug	26-AUG-2021 00:32:19	826339.2	815196	22.37612	113.97227	0	ShipXY
HKR 812	Tug	26-AUG-2021 00:32:19	826342.6	815193.9	22.37615	113.97225	0	Other
HKR 812	Tug	26-AUG-2021 00:34:54	826342.5	815206.3	22.37615	113.97237	0	Other
HKR 812	Tug	26-AUG-2021 00:35:30	826343.6	815205.2	22.37616	113.97236	0	ShipXY
HKR 812	Tug	26-AUG-2021 00:38:53	826339.2	815225.8	22.37612	113.97256	0	Other
HKR 812	Tug	26-AUG-2021 00:39:10	826340.3	815222.8	22.37613	113.97253	0	ShipXY

HKR 812 (Tug)

Historical Data Records (AUGUST 2021)

Vessel Name	Vessel Type	Report Time	Northing	Easting	Latitude	Longitude	Knots	Source
HKR 812	Tug	27-AUG-2021 00:39:39	826339.2	815224.8	22.37612	113.97255	0	ShipXY
HKR 812	Tug	27-AUG-2021 00:40:46	826337	815222.7	22.3761	113.97253	0	Other
HKR 812	Tug	27-AUG-2021 00:45:46	826343.6	815212.5	22.37616	113.97243	0	Other
HKR 812	Tug	27-AUG-2021 00:47:13	826343.6	815212.5	22.37616	113.97243	0	Other
HKR 812	Tug	27-AUG-2021 00:47:16	826342.5	815212.5	22.37615	113.97243	0	ShipXY
HKR 812	Tug	27-AUG-2021 00:47:19	826342.5	815212.5	22.37615	113.97243	0	Other
HKR 812	Tug	27-AUG-2021 00:47:19	826342.5	815212.5	22.37615	113.97243	0	Other
HKR 812	Tug	27-AUG-2021 00:53:13	826344.7	815221.7	22.37617	113.97252	0	Other
HKR 812	Tug	27-AUG-2021 00:53:56	826342.5	815221.7	22.37615	113.97252	0	ShipXY
HKR 812	Tug	27-AUG-2021 00:53:59	826342.5	815221.7	22.37615	113.97252	0	ShipXY
HKR 812	Tug	27-AUG-2021 00:55:49	826350.3	815224.8	22.3762	113.97255	0	Other
HKR 812	Tug	27-AUG-2021 00:56:54	826353.6	815225.9	22.37625	113.97256	0	Other
HKR 812	Tug	27-AUG-2021 01:00:19	826362.4	815233.1	22.37633	113.97263	0	Other
HKR 812	Tug	27-AUG-2021 01:01:19	826361.3	815232	22.37632	113.97262	0	ShipXY
HKR 812	Tug	27-AUG-2021 01:04:34	826364.6	815236.2	22.37635	113.97266	0	Other
HKR 812	Tug	27-AUG-2021 01:05:59	826364.6	815236.2	22.37635	113.97266	0	Other
HKR 812	Tug	27-AUG-2021 01:04:59	826362.4	815236.2	22.37633	113.97268	0	ShipXY
HKR 812	Tug	27-AUG-2021 01:05:19	826364.6	815236.2	22.37635	113.97268	0	Other
HKR 812	Tug	27-AUG-2021 01:06:49	826364.6	815239.3	22.37635	113.97269	0	Other
HKR 812	Tug	27-AUG-2021 01:07:54	826366.9	815239.3	22.37637	113.97269	0	Other
HKR 812	Tug	27-AUG-2021 01:09:44	826364.6	815242.4	22.37635	113.97272	0	Other
HKR 812	Tug	27-AUG-2021 01:11:54	826364.6	815242.4	22.37633	113.97273	0	ShipXY
HKR 812	Tug	27-AUG-2021 01:11:34	826362.4	815247.5	22.37633	113.97273	0	Other
HKR 812	Tug	27-AUG-2021 01:13:24	826362.4	815243.4	22.37633	113.97277	0	Other
HKR 812	Tug	27-AUG-2021 01:14:09	826364.6	815243.4	22.37635	113.97273	0	Other
HKR 812	Tug	27-AUG-2021 01:15:34	826362.4	815245.4	22.37633	113.97275	0	Other
HKR 812	Tug	27-AUG-2021 01:15:53	826364.6	815245.4	22.37635	113.97275	0	ShipXY
HKR 812	Tug	27-AUG-2021 01:17:49	826351.3	815252.6	22.37623	113.97282	0	Other
HKR 812	Tug	27-AUG-2021 01:18:54	826351.3	815252.6	22.37623	113.97282	0	Other
HKR 812	Tug	27-AUG-2021 01:19:14	826353.6	815251.6	22.37625	113.97281	0	Other
HKR 812	Tug	27-AUG-2021 01:20:16	826353.6	815251.6	22.37625	113.97282	0	ShipXY
HKR 812	Tug	27-AUG-2021 01:20:44	826353.6	815251.6	22.37625	113.97281	0	Other
HKR 812	Tug	27-AUG-2021 01:21:29	826351.3	815255.7	22.37623	113.97285	0	Other
HKR 812	Tug	27-AUG-2021 01:22:54	826342.5	815264	22.37615	113.97293	0	Other
HKR 812	Tug	27-AUG-2021 01:24:44	826345.8	815262.9	22.37618	113.9729	0	ShipXY
HKR 812	Tug	27-AUG-2021 01:26:56	826344.7	815260.9	22.37617	113.97292	0	ShipXY
HKR 812	Tug	27-AUG-2021 01:28:04	826340.2	815270.1	22.37613	113.97299	0	Other
HKR 812	Tug	27-AUG-2021 01:29:53	826334.4	815272.2	22.37605	113.97301	0	Other
HKR 812	Tug	27-AUG-2021 01:30:29	826330.3	815275.3	22.37604	113.97304	0	ShipXY
HKR 812	Tug	27-AUG-2021 01:32:28	826317	815279.4	22.37592	113.97308	0	Other
HKR 812	Tug	27-AUG-2021 01:33:13	826320.3	815276.3	22.37595	113.97305	0	Other
HKR 812	Tug	27-AUG-2021 01:34:39	826322.5	815277.3	22.37597	113.97306	0	Other
HKR 812	Tug	27-AUG-2021 01:35:47	826322.5	815276.3	22.37597	113.97305	0	ShipXY
HKR 812	Tug	27-AUG-2021 01:37:34	826301.5	815285.5	22.37578	113.97314	0	Other
HKR 812	Tug	27-AUG-2021 01:39:04	826298.1	815291.7	22.37575	113.9732	0	Other
HKR 812	Tug	27-AUG-2021 01:40:54	826298.1	815296.8	22.37575	113.97325	0	Other
HKR 812	Tug	27-AUG-2021 01:40:54	826298.1	815294.8	22.37575	113.97323	0	ShipXY
HKR 812	Tug	27-AUG-2021 01:41:59	826290.4	815296.8	22.37568	113.97325	0	Other
HKR 812	Tug	27-AUG-2021 01:43:54	826283.7	815289.6	22.37562	113.97318	0	Other
HKR 812	Tug	27-AUG-2021 01:45:14	826283.7	815284.4	22.37562	113.97318	0	Other
HKR 812	Tug	27-AUG-2021 01:45:54	826281.5	815285.5	22.3756	113.97315	0	ShipXY
HKR 812	Tug	27-AUG-2021 01:46:44	826283.7	815284.5	22.37562	113.97313	0	ShipXY
HKR 812	Tug	27-AUG-2021 01:48:34	826292.6	815251.5				

HKR 812 (Tug)

Historical Data Records (AUGUST 2021)

Vessel Name	Vessel Type	Report Time	Northing	Eastng	Latitude	Longitude	Knots	Source
HKR 812	Tug	27-AUG-2021 04:23:48	826332.5	815230	22.37606	113.97276	0	Other
HKR 812	Tug	27-AUG-2021 04:24:49	826334.8	815225.8	22.37608	113.97256	0	Other
HKR 812	Tug	27-AUG-2021 04:24:55	826332.5	815231	22.37606	113.97261	0	ShipXY
HKR 812	Tug	27-AUG-2021 04:25:48	826324.8	815228.8	22.37608	113.97264	0	ShipXY
HKR 812	Tug	27-AUG-2021 04:26:14	826333.7	815222.7	22.37607	113.97253	0	Other
HKR 812	Tug	27-AUG-2021 04:26:39	826334.8	815224.8	22.37608	113.97255	0	ShipXY
HKR 812	Tug	27-AUG-2021 04:28:29	826325.9	815227.9	22.376	113.97258	0	Other
HKR 812	Tug	27-AUG-2021 04:29:32	826325.9	815227.9	22.376	113.97258	0	ShipXY
HKR 812	Tug	27-AUG-2021 04:29:38	826323.7	815227.9	22.37598	113.97258	0	Other
HKR 812	Tug	27-AUG-2021 04:30:36	826323.7	815227.9	22.37598	113.97258	0	ShipXY
HKR 812	Tug	27-AUG-2021 04:32:09	826323.7	815224.8	22.37598	113.97255	0	Other
HKR 812	Tug	27-AUG-2021 04:33:12	826323.7	815224.8	22.37598	113.97255	0	ShipXY
HKR 812	Tug	27-AUG-2021 04:34:16	826325.9	815224.8	22.376	113.97255	0	Other
HKR 812	Tug	27-AUG-2021 04:34:19	826323.7	815224.8	22.37598	113.97255	0	Other
HKR 812	Tug	27-AUG-2021 04:35:54	826320.4	815214.5	22.37595	113.97245	13.4	Other
HKR 812	Tug	27-AUG-2021 04:37:56	826320.4	815214.5	22.37595	113.97245	13.4	ShipXY
HKR 812	Tug	27-AUG-2021 04:39:49	826311.7	815212.4	22.37592	113.97243	13.4	ShipXY
HKR 812	Tug	27-AUG-2021 04:40:34	826318.2	815211.4	22.37593	113.97244	13.4	ShipXY
HKR 812	Tug	27-AUG-2021 04:41:38	826318.2	815212.4	22.37593	113.97243	13.5	ShipXY
HKR 812	Tug	27-AUG-2021 04:41:39	826317.1	815212.4	22.37592	113.97243	13.5	Other
HKR 812	Tug	27-AUG-2021 04:42:44	826311.7	815212.4	22.37592	113.97243	13.5	ShipXY
HKR 812	Tug	27-AUG-2021 04:43:54	826328.1	815212.4	22.37602	113.97243	13.5	Other
HKR 812	Tug	27-AUG-2021 04:44:34	826325.9	815212.4	22.376	113.97243	0	Other
HKR 812	Tug	27-AUG-2021 04:45:50	826327.9	815213.5	22.37601	113.97244	0	ShipXY
HKR 812	Tug	27-AUG-2021 04:48:56	826328.1	815216.6	22.37602	113.97247	0	ShipXY
HKR 812	Tug	27-AUG-2021 04:49:07	826328.1	815216.6	22.37602	113.97247	0	ShipXY
HKR 812	Tug	27-AUG-2021 04:50:04	826325.9	815217.6	22.376	113.97248	0	ShipXY
HKR 812	Tug	27-AUG-2021 04:51:54	826323.7	815220.7	22.37598	113.97251	0	Other
HKR 812	Tug	27-AUG-2021 04:52:56	826323.7	815219.6	22.37598	113.9725	0	ShipXY
HKR 812	Tug	27-AUG-2021 04:53:43	826328.1	815217.6	22.37602	113.97248	0	Other
HKR 812	Tug	27-AUG-2021 04:54:54	826331.5	815214.5	22.37605	113.97245	0	Other
HKR 812	Tug	27-AUG-2021 04:55:59	826331.5	815214.5	22.37605	113.97245	0	ShipXY
HKR 812	Tug	27-AUG-2021 04:57:49	826337	815210.4	22.37611	113.97241	0	Other
HKR 812	Tug	27-AUG-2021 04:58:38	826338.1	815212.5	22.37611	113.97243	0	Other
HKR 812	Tug	27-AUG-2021 04:59:14	826339.2	815212.5	22.37612	113.97243	0	Other
HKR 812	Tug	27-AUG-2021 04:59:29	826337	815212.4	22.37611	113.97243	0	ShipXY
HKR 812	Tug	27-AUG-2021 05:00:54	826339.2	815217.6	22.37612	113.97248	0	Other
HKR 812	Tug	27-AUG-2021 05:03:39	826339.2	815217.6	22.37612	113.97248	0	ShipXY
HKR 812	Tug	27-AUG-2021 05:06:34	826342.5	815222.8	22.37615	113.97253	0.1	Other
HKR 812	Tug	27-AUG-2021 05:07:39	826342.5	815222.8	22.37615	113.97253	0.1	ShipXY
HKR 812	Tug	27-AUG-2021 05:09:54	826342.5	815227.9	22.37615	113.97258	0	Other
HKR 812	Tug	27-AUG-2021 05:10:57	826342.5	815227.9	22.37615	113.97258	0	ShipXY
HKR 812	Tug	27-AUG-2021 05:10:59	826342.5	815227.9	22.37615	113.97258	0	ShipXY
HKR 812	Tug	27-AUG-2021 05:11:19	826342.5	815230	22.37615	113.97276	0	ShipXY
HKR 812	Tug	27-AUG-2021 05:11:44	826344.7	815232	22.37617	113.97262	0	Other
HKR 812	Tug	27-AUG-2021 05:13:54	826345.8	815232	22.37618	113.97262	0	Other
HKR 812	Tug	27-AUG-2021 05:14:12	826346.9	815234.1	22.37619	113.97264	0	ShipXY
HKR 812	Tug	27-AUG-2021 05:17:14	826348.1	815231.1	22.37618	113.97263	0	Other
HKR 812	Tug	27-AUG-2021 05:17:34	826334.7	815234.1	22.37608	113.97264	0	Other
HKR 812	Tug	27-AUG-2021 05:18:19	826329.2	815236.1	22.37603	113.97266	0	Other
HKR 812	Tug	27-AUG-2021 05:19:49	826329.2	815236.1	22.37603	113.97266	0	Other
HKR 812	Tug	27-AUG-2021 05:20:34	826328.1	815236.1	22.37602	113.97266	0	Other
HKR 812	Tug	27-AUG-2021 05:21:14	826329.2	815236.1	22.37603	113.97266	0	Other
HKR 812	Tug	27-AUG-2021 05:22:19	826329.2	815237	22.37603	113.97265	0	ShipXY
HKR 812	Tug	27-AUG-2021 05:23:29	826328.1	815238.2	22.37602	113.97268	0.3	Other
HKR 812	Tug	27-AUG-2021 05:24:54	826325.9	815236.1	22.376	113.97266	1	Other
HKR 812	Tug	27-AUG-2021 05:25:39	826328.1	815234.1	22.37602	113.97264	1	Other
HKR 812	Tug	27-AUG-2021 05:25:39	826325.9	815237.2	22.376	113.97267	0.3	ShipXY

HKR 812 (Tug)

Historical Data Records (AUGUST 2021)

Vessel Name	Vessel Type	Report Time	Northing	Eastng	Latitude	Longitude	Knots	Source
HKR 812	Tug	27-AUG-2021 05:26:44	826328.1	815233	22.37602	113.97263	1	ShipXY
HKR 812	Tug	27-AUG-2021 05:28:34	826331.4	815234.1	22.37605	113.97264	0	Other
HKR 812	Tug	27-AUG-2021 05:29:19	826331.4	815232	22.37605	113.97262	0	Other
HKR 812	Tug	27-AUG-2021 05:30:14	826331.4	815234.1	22.37605	113.97263	0	ShipXY
HKR 812	Tug	27-AUG-2021 05:31:34	826331.4	815229.9	22.37605	113.97276	0	Other
HKR 812	Tug	27-AUG-2021 05:32:59	826331.4	815234.1	22.37605	113.97264	0	Other
HKR 812	Tug	27-AUG-2021 05:33:19	826331.4	815233	22.37605	113.97263	0	ShipXY
HKR 812	Tug	27-AUG-2021 05:34:29	826334.7	815234.1	22.37608	113.97264	0	Other
HKR 812	Tug	27-AUG-2021 05:35:39	826334.7	815235.1	22.37608	113.97265	0	ShipXY
HKR 812	Tug	27-AUG-2021 05:37:24	826331.4	815234.1	22.37603	113.97264	0	Other
HKR 812	Tug	27-AUG-2021 05:38:29	826334.7	815233.7	22.37607	113.97263	0	ShipXY
HKR 812	Tug	27-AUG-2021 05:40:54	826333.6	815233.7	22.37608	113.97263	0	Other
HKR 812	Tug	27-AUG-2021 05:42:55	826337	815238.2	22.37611	113.97278	0	Other
HKR 812	Tug	27-AUG-2021 05:45:29	826342.5	815243.4	22.37615	113.97263	0	ShipXY
HKR 812	Tug	27-AUG-2021 05:46:34	826342.5	815243.4	22.37615	113.97273	0	ShipXY
HKR 812	Tug	27-AUG-2021 05:47:52	826342.5	815243.4	22.37615	113.97273	0	Other
HKR 812	Tug	27-AUG-2021 05:51:37	826279.9	815135.1	22.37558	113.97168	0	ShipXY
HKR 812	Tug	27-AUG-2021 05:52:22	826301.8	815050.7	22.37578	113.97086	0	Other
HKR 812	Tug	27-AUG-2021 05:54:32	826639.3	815212.9	22.37883	113.97243	0	Other
HKR 812	Tug	27-AUG-2021 05:55:17	826617.2	815156.2	22.37863	113.97188	0	ShipXY
HKR 812	Tug	27-AUG-2021 05:57:52	826805.1	815428.3	22.38053	113.97452	7.6	ShipXY
HKR 812	Tug	27-AUG-2021 05:57:52	826805.1	815428.3	22.38053	113.97452	7.6	Other
HKR 812	Tug	27-AUG-2021 05:58:37	826827.2	815438.7	22.38053	113.97462	7.6	ShipXY
HKR 812	Tug	27-AUG-2021 05:58:57	826829.5	815438.6	22.38055	113.97476	7.6	Other
HKR 812	Tug	27-AUG-2021 05:59:42	826829.5	815438.6	22.38055	113.97476	7.6	Other
HKR 812	Tug	27-AUG-2021 06:00:27	826829.5	815438.6	22.38055	113.97476	7.6	Other
HKR 812	Tug	27-AUG-2021 06:01:29	826829.5	815438.6	22.38055	113.97476	7.6	ShipXY
HKR 812	Tug	27-AUG-2021 06:01:52	826829.5	815438.6	22.38055	113.97459	0	Other
HKR 812	Tug	27-AUG-2021 06:02:37	826829.5	815438.6	22.38055	113.97459	0	Other
HKR 812	Tug	27-AUG-2021 06:03:22	826829.5	815432.5	22.38055	113.97456	0	Other
HKR 812	Tug	27-AUG-2021 06:03:42	826829.5	815434.5	22.38055	113.97458	0	ShipXY
HKR 812	Tug	27-AUG-2021 06:05:32	826835.2	815428.3	22.38058	113.97465	0	Other
HKR 812	Tug	27-AUG-2021 06:06:15	826831.7	815428.4	22.38057	113.97452	0	ShipXY
HKR 812	Tug	27-AUG-2021 06:06:17	826835	815422.2	22.3806	113.97446	0	Other
HKR 812	Tug	27-AUG-2021 06:07:47	826835	815419.1	22.3806	113.97443	6.9	Other
HKR 812	Tug	27-AUG-2021 06:08:07	826835	815421.2	22.3806	113.97445	0	ShipXY
HKR 812	Tug	27-AUG-2021 06:08:52	826835	815417	22.3806	113.97441	6.9	Other
HKR 812	Tug	27-AUG-2021 06:09:57	826835	815416	22.3806	113.97444	6.9	Other
HKR 812	Tug	27-AUG-2021 06:11:47	826832.8	815416	22.38058	113.9744	6.9	ShipXY
HKR 812	Tug	27-AUG-2021 06:12:52	826829.5	815419.1	22.38055	113.97443	6.9	Other
HKR 812	Tug	27-AUG-2021 06:13:35	826829.5	815419.1	22.38055	113.97443	6.9	ShipXY
HKR 812	Tug	27-AUG-2021 06:13:37	826829.5	815419.1	22.38055	113.97443	6.9	Other
HKR 812	Tug	27-AUG-2021 06:15:03	826831.7	815422.2	22.38057	113.97466	0	Other
HKR 812	Tug	27-AUG-2021 06:16:32	826831.7	815422.2	22.38057	113.97466	0	Other
HKR 812	Tug	27-AUG-2021 06:16:57	826831.7	815419.1	22.38057	113.97443	6.9	ShipXY
HKR 812	Tug	27-AUG-2021 06:18:02	826829.5	815422.2	22.38055	113.97446	0	Other
HKR 812	Tug	27-AUG-2021 06:18:47	826827.3	815424.2	22.38053	113.97448	0	Other
HKR 812	Tug	27-AUG-2021 06:19:49	826827.3	815424.2	22.38053	113.97448	0	ShipXY
HKR 812	Tug	27-AUG-2021 06:20:57	826835.2	815428.3	22.38058	113.97445	0	Other
HKR 812	Tug	27-AUG-2021 06:20:57	826835.2	815428.3	22.38058	113.97448	0	Other
HKR 812	Tug	27-AUG-2021 06:21:43	826829.5	815426.3	22.3805	113.97474	0	Other
HKR 812	Tug							

HKR 812 (Tug)

Historical Data Records (AUGUST 2021)

Vessel Name	Vessel Type	Report time	Northing	Easting	Latitude	Longitude	Knots	Source
HKR 812	Tug	27-AUG-2021 08:19:48	826077.5	815912.4	22.3732	113.9723	4.2	Other
HKR 812	Tug	27-AUG-2021 08:20:53	826048.2	815907.2	22.3735	113.9718	0	Other
HKR 812	Tug	27-AUG-2021 08:21:13	826044.8	815907.2	22.3743	113.9718	0	Other
HKR 812	Tug	27-AUG-2021 08:23:27	826048.2	815880.8	22.3748	113.9728	0	Other
HKR 812	Tug	27-AUG-2021 08:25:37	826203.2	815892.0	22.3749	113.9703	0	ShipXY
HKR 812	Tug	27-AUG-2021 08:25:37	826205.4	815889.9	22.37492	113.9701	0	Other
HKR 812	Tug	27-AUG-2021 08:26:57	826204.3	815888.9	22.37491	113.9709	0	Other
HKR 812	Tug	27-AUG-2021 08:27:07	826203.2	815888.9	22.3749	113.9709	0	Other
HKR 812	Tug	27-AUG-2021 08:28:32	826203.2	815888.9	22.3749	113.9709	0	Other
HKR 812	Tug	27-AUG-2021 08:28:54	826203.2	815888.8	22.3749	113.9708	0	ShipXY
HKR 812	Tug	27-AUG-2021 08:29:35	826203.2	815888.9	22.3749	113.9709	0	ShipXY
HKR 812	Tug	27-AUG-2021 08:31:52	826203.2	815887.9	22.3749	113.9709	0	Other
HKR 812	Tug	27-AUG-2021 08:31:52	826203.2	815886.8	22.3749	113.9708	0	Other
HKR 812	Tug	27-AUG-2021 08:32:54	826203.2	815886.8	22.3749	113.9708	0	ShipXY
HKR 812	Tug	27-AUG-2021 08:34:27	826201.2	815885.8	22.3748	113.9707	0	Other
HKR 812	Tug	27-AUG-2021 08:35:13	826203.2	815883.8	22.3749	113.9705	0	Other
HKR 812	Tug	27-AUG-2021 08:35:32	826201.2	815885.8	22.3748	113.9707	0	ShipXY
HKR 812	Tug	27-AUG-2021 08:36:34	826203.2	815883.8	22.3749	113.9705	0	Other
HKR 812	Tug	27-AUG-2021 08:37:22	826205.4	815883.8	22.37492	113.9705	0	Other
HKR 812	Tug	27-AUG-2021 08:39:32	826208.8	815881.7	22.37495	113.9703	0	Other
HKR 812	Tug	27-AUG-2021 08:39:57	826208.8	815881.7	22.37495	113.9703	0	ShipXY
HKR 812	Tug	27-AUG-2021 08:40:17	826211.2	815881.7	22.37497	113.9703	0	Other
HKR 812	Tug	27-AUG-2021 08:40:24	826208.8	815881.7	22.37495	113.9703	0	ShipXY
HKR 812	Tug	27-AUG-2021 08:41:31	826212.2	815883.8	22.37498	113.9705	0	Other
HKR 812	Tug	27-AUG-2021 08:42:52	826161.1	815878.6	22.37452	113.9709	0	Other
HKR 812	Tug	27-AUG-2021 08:43:12	826129.2	815866.2	22.37423	113.9708	0	Other
HKR 812	Tug	27-AUG-2021 08:43:37	826184.4	815880.6	22.37473	113.9702	0	ShipXY
HKR 812	Tug	27-AUG-2021 08:45:28	826007.4	815759.9	22.37313	113.97775	0	Other
HKR 812	Tug	27-AUG-2021 08:45:47	826007.4	815767.1	22.37313	113.97782	0	ShipXY
HKR 812	Tug	27-AUG-2021 08:46:53	826015.3	815593.1	22.3732	113.97613	0	Other
HKR 812	Tug	27-AUG-2021 08:47:00	826015.3	815593.1	22.3732	113.97613	0	ShipXY
HKR 812	Tug	27-AUG-2021 08:47:38	825995.6	815482.9	22.37302	113.97506	0	Other
HKR 812	Tug	27-AUG-2021 08:48:47	825995.6	815481.8	22.37302	113.97505	0	ShipXY
HKR 812	Tug	27-AUG-2021 08:49:53	825993.7	815192.4	22.373	113.97224	0	Other
HKR 812	Tug	27-AUG-2021 08:50:33	826065.8	815148.2	22.37365	113.97181	0	Other
HKR 812	Tug	27-AUG-2021 08:50:55	825993.7	815191.4	22.373	113.97223	0	ShipXY
HKR 812	Tug	27-AUG-2021 08:51:18	826101.3	815079.3	22.37397	113.97114	0	Other
HKR 812	Tug	27-AUG-2021 08:53:27	826058.2	815480.3	22.37365	113.97182	0	ShipXY
HKR 812	Tug	27-AUG-2021 08:53:53	826073.6	815063.8	22.37372	113.97099	0	Other
HKR 812	Tug	27-AUG-2021 08:55:14	826074.8	815062.8	22.37373	113.97098	0	ShipXY
HKR 812	Tug	27-AUG-2021 08:56:45	826084.7	815064.8	22.37382	113.971	0	ShipXY
HKR 812	Tug	27-AUG-2021 08:57:32	826080.3	815066.9	22.37378	113.97102	0	Other
HKR 812	Tug	27-AUG-2021 08:57:42	826159.2	815066.9	22.37378	113.97102	0	ShipXY
HKR 812	Tug	27-AUG-2021 09:00:52	826057.2	815085.4	22.37357	113.9712	0	Other
HKR 812	Tug	27-AUG-2021 09:01:12	826054.8	815083.3	22.37355	113.97118	0	Other
HKR 812	Tug	27-AUG-2021 09:02:25	826054.8	815083.3	22.37355	113.97118	0	ShipXY
HKR 812	Tug	27-AUG-2021 09:04:52	826052.6	815083.3	22.37353	113.97118	0	Other
HKR 812	Tug	27-AUG-2021 09:05:58	826052.6	815083.3	22.37353	113.97118	0	Other
HKR 812	Tug	27-AUG-2021 09:07:41	826052.6	815083.3	22.37353	113.97118	0	Other
HKR 812	Tug	27-AUG-2021 09:08:52	826051.5	815091.2	22.37352	113.97126	0	Other
HKR 812	Tug	27-AUG-2021 09:10:39	826052.6	815101.9	22.37353	113.97136	0	Other
HKR 812	Tug	27-AUG-2021 09:12:57	826049.2	815102.9	22.3735	113.97137	0	ShipXY
HKR 812	Tug	27-AUG-2021 09:14:48	826052.5	815113.2	22.37353	113.97147	0	Other
HKR 812	Tug	27-AUG-2021 09:15:82	826052.5	815113.2	22.37353	113.97149	0	Other
HKR 812	Tug	27-AUG-2021 09:16:12	826051.4	815118.3	22.37352	113.97152	0	Other
HKR 812	Tug	27-AUG-2021 09:17:43	826051.4	815118.3	22.37352	113.97152	0	Other
HKR 812	Tug	27-AUG-2021 09:18:28	826049.2	815118.3	22.3735	113.97152	0	Other
HKR 812	Tug	27-AUG-2021 09:19:32	826047.2	815118.3	22.37348	113.97152	0	Other
HKR 812	Tug	27-AUG-2021 09:19:43	826049.2	815118.3	22.3735	113.97152	0	ShipXY

HKR 812 (Tug)

Historical Data Records (AUGUST 2021)

Vessel Name	Vessel Type	Report time	Northing	Easting	Latitude	Longitude	Knots	Source
HKR 812	Tug	27-AUG-2021 09:22:53	826043.7	815132.4	22.3745	113.97147	0	Other
HKR 812	Tug	27-AUG-2021 09:23:12	826045.9	815114.2	22.3747	113.97148	0	ShipXY
HKR 812	Tug	27-AUG-2021 09:24:17	826041.5	815113.2	22.3743	113.97147	0	ShipXY
HKR 812	Tug	27-AUG-2021 09:25:47	826043.7	815110.2	22.3741	113.97141	0	Other
HKR 812	Tug	27-AUG-2021 09:27:58	826032.6	815104.9	22.3735	113.97139	0	Other
HKR 812	Tug	27-AUG-2021 09:28:43	826032.6	815101.8	22.3735	113.97136	0	Other
HKR 812	Tug	27-AUG-2021 09:29:28	826030.4	815098.8	22.3733	113.97134	0	Other
HKR 812	Tug	27-AUG-2021 09:30:53	826029.3	815097.7	22.3732	113.97132	0	Other
HKR 812	Tug	27-AUG-2021 09:32:42	826030.4	815095.6	22.3733	113.97128	0	ShipXY
HKR 812	Tug	27-AUG-2021 09:34:12	826045.9	815091.6	22.3747	113.97126	0	Other
HKR 812	Tug	27-AUG-2021 09:36:03	826013.7	815162.6	22.3738	113.97195	0	Other
HKR 812	Tug	27-AUG-2021 09:37:32	825824.1	815317.8	22.37147	113.97346	0	Other
HKR 812	Tug	27-AUG-2021 09:37:50	825907.3	815236.6	22.3722	113.97267	0	ShipXY
HKR 812	Tug	27-AUG-2021 09:38:57	825824.1	815316.8	22.37147	113.97345	0	ShipXY
HKR 812	Tug	27-AUG-2021 09:40:52	825823.7	815454.4	22.37155	113.97565	0	Other
HKR 812	Tug	27-AUG-2021 09:39:47	825853.4	815680.7	22.3721	113.97707	6.2	Other
HKR 812	Tug	27-AUG-2021 09:40:51	825894.5	815689.7	22.37211	113.97707	6.2	ShipXY
HKR 812	Tug	27-AUG-2021 09:41:52	826181.1	815866.2	22.3747	113.97878	6.3	Other
HKR 812	Tug	27-AUG-2021 09:42:55	826181.1	815866.2	22.3747	113.97878	6.3	ShipXY
HKR 812	Tug	27-AUG-2021 09:44:56	826205.4	815875.5	22.37492	113.97887	6.3	ShipXY
HKR 812	Tug	27-AUG-2021 09:45:32	826208.8	815889.9	22.37493	113.979	6.3	Other
HKR 812	Tug	27-AUG-2021 09:45:57	826208.8	815885.8	22.37495	113.97897	6.3	ShipXY
HKR 812	Tug	27-AUG-2021 09:46:17	826206.5	815888.9	22.37493	113.979	6.3	Other
HKR 812	Tug	27-AUG-2021 09:46:37	826206.5	815888.9	22.37493	113.979	6.3	ShipXY
HKR 812	Tug	27-AUG-2021 09:47:19	826206.5	815888.9	22.37493	113.979	6.3	ShipXY
HKR 812	Tug	27-AUG-2021 09:47:47	826208.8	815887.9	22.37495	113.97899	6.3	Other
HKR 812	Tug	27-AUG-2021 09:48:52	826208.8	815888.9	22.37495	113.97898	6.3	ShipXY
HKR 812	Tug	27-AUG-2021 09:48:52	826206.5	815887.9	22.37493	113.97899	6.3	Other
HKR 812	Tug	27-AUG-2021 09:49:55	826206.5	815886.9	22.37493	113.97898	6.3	ShipXY
HKR 812	Tug	27-AUG-2021 09:49:57	826205.4	815885.8	22.37492	113.97897	6.3	Other
HKR 812	Tug	27-AUG-2021 09:50:00	826205.4	815885.8	22.37492	113.97897	6.3	ShipXY
HKR 812	Tug	27-AUG-2021 09:51:47	826206.5	815885.8	22.37493	113.97897	6.3	ShipXY
HKR 812	Tug	27-AUG-2021 09:53:37	826206.5	815888.9	22.37493	113.97901	6.3	Other
HKR 812	Tug	27-AUG-2021 09:53:37	826206.5	815886.9	22.37493	113.97898	6.3	ShipXY
HKR 812	Tug	27-AUG-2021 09:54:20	826212.1	815889.9	22.37498	113.97901	0.1	Other
HKR 812	Tug	27-AUG-2021 09:55:47	826211.2	815888.9	22.37503	113.97898	0	ShipXY
HKR 812	Tug	27-AUG-2021 09:58:03	826222.2	815880.7	22.37507	113.97892	0	Other
HKR 812	Tug	27-AUG-2021 09:59:33	826208.8	815880.7	22.37495	113.97892	0	Other
HKR 812	Tug	27-AUG-2021 10:00:37	826208.8	815880.7	22.37495	113.97892	0	ShipXY
HKR 812	Tug	27-AUG-2021 10:01:32	826205.4	815874.4	22.37492	113.97883	0	Other
HKR 812	Tug	27-AUG-2021 10:02:28	826215.6	815881.7	22.37502	113.97893	0	Other
HKR 812	Tug	27-AUG-2021 10:03:53	826217.6	815896.1	22.37503	113.97907	0	Other
HKR 812	Tug	27-AUG-2021 10:04:55	826217.6	815896.1	22.37503	113.97907	0	Other
HKR 812	Tug	27-AUG-2021 10:06:39	826219.8	815894.1	22.37505	113.97905	0	Other
HKR 812	Tug	27-AUG-2021 10:07:12	826223.1	815888.9	22.37508	113.97903	0	ShipXY
HKR 812	Tug	27-AUG-2021 10:07:33	826223.1	815880.7	22.37508	113.97892	0	Other
HKR 812	Tug	27-AUG-2021 10:08:12	826223.1	815888.9	22.37508	113.97893	0	Other
HKR 812	Tug	27-AUG-2021 10:08:54	826220.9	815877.6	22.37506	113.97889	0	Other
HKR 812	Tug	27-AUG-2021 10:09:48	826222.2	815878.6	22.37507	113.9789	0	Other
HKR 812	Tug	27-AUG-2021 10:10:52	826222.2	815878.6	22.37507	113.9789	0	ShipXY
HKR 812	Tug	27-AUG-2021 10:10:52	826227.6	81588				

HKR 812 (Tug)								
Historical Data Records (AUGUST 2021)								
Vessel Name	Vessel Type	Report time	Northing	Easting	Latitude	Longitude	Knots	Source
HKR 812	Tug	27-AUG-2021 13:58:13	82429.3	81144.7	22.3576	113.9359	11.4	ShipY
HKR 812	Tug	27-AUG-2021 13:58:34	82416.25	81196.7	22.35642	113.94085	11.4	Other
HKR 812	Tug	27-AUG-2021 13:59:19	82409.4	81225.4	22.3558	113.94346	11.4	Other
HKR 812	Tug	27-AUG-2021 13:59:32	82418.22	81236.7	22.3561	113.9438	11.4	Other
HKR 812	Tug	27-AUG-2021 14:01:54	82395.35	81317.8	22.35455	113.95265	12.3	Other
HKR 812	Tug	27-AUG-2021 14:02:40	82394.6	81305.5	22.35448	113.95155	12.3	ShipY
HKR 812	Tug	27-AUG-2021 14:03:00	82397.3	81329.5	22.35473	113.95388	12.3	ShipY
HKR 812	Tug	27-AUG-2021 14:04:29	82427.6	81412.9	22.35748	113.96194	12.3	Other
HKR 812	Tug	27-AUG-2021 14:05:40	82427.6	81413.0	22.35748	113.96195	12.3	ShipY
HKR 812	Tug	27-AUG-2021 14:05:53	82451.8	81461.6	22.35967	113.96665	12.3	Other
HKR 812	Tug	27-AUG-2021 14:06:35	82461.1	81450.4	22.35915	113.9656	12.3	ShipY
HKR 812	Tug	27-AUG-2021 14:06:38	82466.6	81484.6	22.36083	113.9689	12.3	Other
HKR 812	Tug	27-AUG-2021 14:07:23	82478.3	81507.4	22.36207	113.97112	12.3	Other
HKR 812	Tug	27-AUG-2021 14:08:09	82491.5	81529.7	22.3633	113.97327	12.3	Other
HKR 812	Tug	27-AUG-2021 14:09:13	82491.5	81529.7	22.3633	113.97327	12.3	ShipY
HKR 812	Tug	27-AUG-2021 14:09:58	82510.7	81545.2	22.36502	113.9749	12.3	Other
HKR 812	Tug	27-AUG-2021 14:11:04	82566.4	81564.0	22.37003	113.97659	12.3	Other
HKR 812	Tug	27-AUG-2021 14:12:53	82597.6	81585.15	22.37288	113.97864	12.3	Other
HKR 812	Tug	27-AUG-2021 14:13:13	82602.05	81588.04	22.37325	113.97892	12.3	Other
HKR 812	Tug	27-AUG-2021 14:14:43	82613.12	81591.7	22.37425	113.97928	12.3	Other
HKR 812	Tug	27-AUG-2021 14:16:07	82615.1	81591.7	22.37425	113.97928	12.3	Other
HKR 812	Tug	27-AUG-2021 14:16:53	82613.12	81591.7	22.37425	113.97928	12.3	Other
HKR 812	Tug	27-AUG-2021 14:17:38	82613.12	81591.7	22.37425	113.97928	12.3	Other
HKR 812	Tug	27-AUG-2021 14:18:23	82613.15	81592.18	22.37428	113.97932	12.3	Other
HKR 812	Tug	27-AUG-2021 14:20:33	82617.8	81592.9	22.3744	113.97936	12.3	Other
HKR 812	Tug	27-AUG-2021 14:22:03	82617.8	81592.9	22.3744	113.97936	12.3	Other
HKR 812	Tug	27-AUG-2021 14:22:48	82615.0	81592.8	22.37442	113.97933	12.3	Other
HKR 812	Tug	27-AUG-2021 14:23:53	82615.33	81591.7	22.37445	113.97928	12.3	Other
HKR 812	Tug	27-AUG-2021 14:24:52	82615.11	81591.7	22.37443	113.9793	12.3	ShipY
HKR 812	Tug	27-AUG-2021 14:24:58	82616.44	81591.25	22.37455	113.97923	12.3	Other
HKR 812	Tug	27-AUG-2021 14:26:28	82617.3	81590.4	22.37463	113.97918	12.3	Other
HKR 812	Tug	27-AUG-2021 14:27:33	82617.8	81590.6	22.37468	113.97917	12.3	Other
HKR 812	Tug	27-AUG-2021 14:28:38	82618.4	81590.4	22.37473	113.97917	12.3	Other
HKR 812	Tug	27-AUG-2021 14:28:46	82617.8	81590.6	22.37468	113.97917	12.3	ShipY
HKR 812	Tug	27-AUG-2021 14:29:23	82618.6	81590.43	22.37475	113.97915	12.3	Other
HKR 812	Tug	27-AUG-2021 14:30:40	82619.21	81590.23	22.3748	113.97913	12.3	Other
HKR 812	Tug	27-AUG-2021 14:31:33	82618.9	81589.2	22.37478	113.9791	12.3	Other
HKR 812	Tug	27-AUG-2021 14:34:53	82617.8	81588.8	22.37468	113.97897	12.3	Other
HKR 812	Tug	27-AUG-2021 14:35:55	82617.8	81588.8	22.37468	113.97897	12.3	ShipY
HKR 812	Tug	27-AUG-2021 14:36:43	82617.7	81588.8	22.37467	113.97897	12.3	Other
HKR 812	Tug	27-AUG-2021 14:37:50	82617.7	81588.8	22.37467	113.97897	12.3	ShipY
HKR 812	Tug	27-AUG-2021 14:39:38	82618.1	81587.8	22.3747	113.97899	12.3	Other
HKR 812	Tug	27-AUG-2021 14:40:43	82618.1	81588.8	22.3747	113.97898	12.3	Other
HKR 812	Tug	27-AUG-2021 14:40:58	82618.1	81588.8	22.3747	113.97898	12.3	ShipY
HKR 812	Tug	27-AUG-2021 14:41:53	82617.3	81589.2	22.37463	113.97903	12.3	Other
HKR 812	Tug	27-AUG-2021 14:42:33	82617.2	81589.2	22.37462	113.97903	12.3	Other
HKR 812	Tug	27-AUG-2021 14:44:48	82617.8	81589.19	22.37458	113.97903	12.3	Other
HKR 812	Tug	27-AUG-2021 14:45:08	82617.0	81589.2	22.3746	113.97903	12.3	ShipY
HKR 812	Tug	27-AUG-2021 14:45:53	82617.8	81589.4	22.37455	113.97903	12.3	Other
HKR 812	Tug	27-AUG-2021 14:46:58	82616.22	81589.4	22.37453	113.97905	12.3	Other
HKR 812	Tug	27-AUG-2021 14:49:33	82616.44	81589.1	22.37455	113.97908	12.3	Other
HKR 812	Tug	27-AUG-2021 14:49:44	82615.89	81589.1	22.3745	113.97908	12.3	Other
HKR 812	Tug	27-AUG-2021 14:50:38	82616.7	81589.1	22.37457	113.97908	12.3	Other
HKR 812	Tug	27-AUG-2021 14:51:33	82617.3	81589.1	22.37463	113.9791	12.3	Other
HKR 812	Tug	27-AUG-2021 14:53:55	82617.2	81589.1	22.37462	113.97907	12.3	Other
HKR 812	Tug	27-AUG-2021 14:55:03	82617.5	81590.74	22.37465	113.97918	12.3	Other
HKR 812	Tug	27-AUG-2021 14:56:53	82617.7	81590.9	22.37467	113.9792	12.3	ShipY
HKR 812	Tug	27-AUG-2021 14:56:53	82617.8	81591.2	22.37468	113.97923	12.3	Other
HKR 812	Tug	27-AUG-2021 14:57:55	82617.8	81591.2	22.37468	113.97923	12.3	ShipY

HKR 812 (Tug)								
Historical Data Records (AUGUST 2021)								
Vessel Name	Vessel Type	Report time	Northing	Easting	Latitude	Longitude	Knots	Source
HKR 812	Tug	27-AUG-2021 14:58:43	82618.3	81590.74	22.37472	113.97918	12.3	Other
HKR 812	Tug	27-AUG-2021 14:59:47	82618.6	81591.2	22.37475	113.97923	12.3	Other
HKR 812	Tug	27-AUG-2021 15:00:33	82618.44	81590.9	22.37473	113.9792	12.3	ShipY
HKR 812	Tug	27-AUG-2021 15:01:33	82618.22	81591.7	22.37471	113.97928	12.3	Other
HKR 812	Tug	27-AUG-2021 15:01:55	82618.3	81591.64	22.37472	113.97925	12.3	ShipY
HKR 812	Tug	27-AUG-2021 15:02:07	82618.32	81591.4	22.37472	113.97925	12.3	ShipY
HKR 812	Tug	27-AUG-2021 15:04:13	82617.2	81589.2	22.37462	113.9791	12.3	Other
HKR 812	Tug	27-AUG-2021 15:05:28	82617.2	81589.2	22.37462	113.9791	12.3	Other
HKR 812	Tug	27-AUG-2021 15:07:23	82617.2	81589.2	22.37462	113.9791	12.3	ShipY
HKR 812	Tug	27-AUG-2021 15:05:33	82617.0	81591.23	22.37461	113.97913	12.3	Other
HKR 812	Tug	27-AUG-2021 15:08:13	82617.0	81590.9	22.3746	113.9792	12.3	Other
HKR 812	Tug	27-AUG-2021 15:08:55	82617.0	81590.64	22.3746	113.97917	12.3	Other
HKR 812	Tug	27-AUG-2021 15:09:44	82617.2	81591.15	22.37462	113.97922	12.3	Other
HKR 812	Tug	27-AUG-2021 15:10:00	82617.2	81591.25	22.37462	113.97923	12.3	Other
HKR 812	Tug	27-AUG-2021 15:11:53	82617.0	81590.4	22.3746	113.97915	12.3	Other
HKR 812	Tug	27-AUG-2021 15:12:35	82617.2	81590.43	22.37462	113.97915	12.3	Other
HKR 812	Tug	27-AUG-2021 15:14:08	82616.2	81589.1	22.37453	113.97908	12.3	Other
HKR 812	Tug	27-AUG-2021 15:14:21	82616.3	81589.2	22.37454	113.9791	12.3	Other
HKR 812	Tug	27-AUG-2021 15:15:25	82616.33	81589.1	22.37454	113.97909	12.3	Other
HKR 812	Tug	27-AUG-2021 15:15:33	82616.4	81591.7	22.37452	113.97913	12.3	Other
HKR 812	Tug	27-AUG-2021 15:16:18	82616.11	81590.64	22.37452	113.97917	12.3	Other
HKR 812	Tug	27-AUG-2021 15:16:35	82616.11	81590.2	22.37452	113.97913	12.3	Other
HKR 812	Tug	27-AUG-2021 15:17:49	82616.11	81591.25	22.37452	113.97923	12.3	Other
HKR 812	Tug	27-AUG-2021 15:18:53	82616.44	81591.7	22.37455	113.97928	12.3	Other
HKR 812	Tug	27-AUG-2021 15:19:25	82616.44	81591.98	22.37455	113.9793	12.3	Other
HKR 812	Tug	27-AUG-2021 15:20:43	82616.44	81591.7	22.37455	113.97928	12.3	Other
HKR 812	Tug	27-AUG-2021 15:20:43	82617.2	81591.7	22.37462	113.97928	12.3	Other
HKR 812	Tug	27-AUG-2021 15:21:28	82617.2	81592.29	22.37462	113.97933	12.3	Other
HKR 812	Tug	27-AUG-2021 15:21:46	82617.2	81591.7	22.37462	113.97928	12.3	Other
HKR 812	Tug	27-AUG-2021 15:22:13	82617.2	81592.49	22.37462	113.97935	12.3	Other
HKR 812	Tug	27-AUG-2021 15:23:18	82617.2	81592.4	22.37462	113.97935	12.3	Other
HKR 812	Tug	27-AUG-2021 15:24:47	82616.44	81592.28	22.37455	113.97933	12.3	Other
HKR 812	Tug	27-AUG-2021 15:25:53	82616.11	81591.7	22.37452	113.97928	12.3	Other
HKR 812	Tug	27-AUG-2021 15:26:33	82616.11	81591.7	22.37452	113.97928	12.3	Other
HKR 812	Tug	27-AUG-2021 15:26:58	82616.11	81591.7	22.37452	113.97928	12.3	Other
HKR 812	Tug	27-AUG-2021 15:28:03	82615.67	81591.56	22.37448	113.97926	12.3	Other
HKR 812	Tug	27-AUG-2021 15:28:48	82616.11	81591.6	22.37452	113.97926	12.3	Other
HKR 812	Tug	27-AUG-2021 15:29:06	82615.67	81591.4	22.37448	113.97925	12.3	Other
HKR 812	Tug	27-AUG-2021 15:29:53	82616.22	81591.15	22.37453	113.97922	12.3	Other
HKR 812	Tug	27-AUG-2021 15:30:58	82616.22	81591.15	22.37453	113.97922	12.3	Other
HKR 812	Tug	27-AUG-2021 15:35:05	82616.11	81590.74	22.37452	113.97918	12.3	Other
HKR 812	Tug	27-AUG-2021 15:36:18	82616.11	81590.74	22.37452	113.97918	12.3	Other
HKR 812	Tug	27-AUG-2021 15:33:33	82615.34	81590.4	22.37445	113.97915	12.3	Other
HKR 812	Tug	27-AUG-2021 15:34:18	82615.6	81590.43	22.37447	113.97915	12.3	Other
HKR 812	Tug	27-AUG-2021 15:36:08	82614.45	81590.74	22.37437	113.97918	12.3	Other
HKR 812	Tug	27-AUG-2021 15:37:33	82614.78	81590.12	22.3744	113.97912	12.3	Other
HKR 812	Tug	27-AUG-2021 15:38:18	82614.5	81590.12	22.37438	113.97912	12.3	Other
HKR 812	Tug	27-AUG-2021 15:39:18	82614.78	81590.12	22.3744	113.97912	12.3	Other
HKR 812	Tug	27-AUG-2021 15:39:48	82614.45	81590.63	22.37437	113.97917	12.3	Other
HKR 812	Tug	27-AUG-2021 15:41:38	82614.45	81590.74	22.37437	113.97		

HKR 812 (Tug)

Historical Data Records (AUGUST 2021)

Vessel Name	Vessel Type	Report Time	Northing	Easting	Latitude	Longitude	Knots	Source
HKR 812	Tug	27-AUG-2021 17:23:53	825440.6	809165.5	22.36792	113.91373	5.8	Other
HKR 812	Tug	27-AUG-2021 17:24:19	825366.2	809267.3	22.36725	113.91472	5.8	ShipXY
HKR 812	Tug	27-AUG-2021 17:25:43	825540.4	809067.8	22.36882	113.91278	5.8	ShipXY
HKR 812	Tug	27-AUG-2021 17:26:38	825697.3	809369.8	22.37119	113.91210	5.8	ShipXY
HKR 812	Tug	27-AUG-2021 17:27:34	826014.9	809768.9	22.37311	113.90987	5.8	Other
HKR 812	Tug	27-AUG-2021 17:28:19	825953.9	808799.7	22.37255	113.91017	5.8	ShipXY
HKR 812	Tug	27-AUG-2021 17:29:23	826144.6	808692.9	22.37427	113.90913	5.8	ShipXY
HKR 812	Tug	27-AUG-2021 17:30:53	826400.7	808530.7	22.37658	113.90755	5.8	ShipXY
HKR 812	Tug	27-AUG-2021 17:31:28	826541.4	808472.2	22.37785	113.90698	5.8	ShipXY
HKR 812	Tug	27-AUG-2021 17:33:48	826948.8	808317.4	22.38153	113.90547	5.8	ShipXY
HKR 812	Tug	27-AUG-2021 17:35:48	827342.6	808135.9	22.38508	113.90371	6.4	ShipXY
HKR 812	Tug	27-AUG-2021 17:38:34	828029.6	807919.8	22.39128	113.90159	6.4	Other
HKR 812	Tug	27-AUG-2021 17:39:18	827967.5	807939.3	22.39072	113.90178	6.4	Other
HKR 812	Tug	27-AUG-2021 17:40:03	828312.1	807830.8	22.39383	113.90072	6.4	Other
HKR 812	Tug	27-AUG-2021 17:40:23	828168.1	807971.7	22.39253	113.90112	6.4	ShipXY
HKR 812	Tug	27-AUG-2021 17:41:09	828312.1	807830.8	22.39383	113.90072	6.4	ShipXY
HKR 812	Tug	27-AUG-2021 17:41:53	828661.1	807733.6	22.39698	113.89977	6.4	Other
HKR 812	Tug	27-AUG-2021 17:42:38	828596.9	807749.9	22.39644	113.89993	6.4	ShipXY
HKR 812	Tug	27-AUG-2021 17:43:08	828726.5	807718.3	22.39757	113.89962	6.4	ShipXY
HKR 812	Tug	27-AUG-2021 17:44:49	829006.9	807610.6	22.40011	113.89857	6.4	ShipXY
HKR 812	Tug	27-AUG-2021 17:46:19	829294.9	807521.7	22.40217	113.89712	6.4	ShipXY
HKR 812	Tug	27-AUG-2021 17:47:43	829580.7	807499.5	22.40528	113.89748	6.4	ShipXY
HKR 812	Tug	27-AUG-2021 17:49:05	829878.5	807550.5	22.40797	113.89797	6.4	ShipXY
HKR 812	Tug	27-AUG-2021 17:50:08	830066.6	807646.6	22.40967	113.89899	6.3	ShipXY
HKR 812	Tug	27-AUG-2021 17:54:08	830470.8	808236.3	22.41333	113.90462	6.3	ShipXY
HKR 812	Tug	27-AUG-2021 17:55:38	830523.3	808284	22.41407	113.90506	6.3	ShipXY
HKR 812	Tug	27-AUG-2021 17:57:18	830772	808293.3	22.4156	113.90515	6.3	ShipXY
HKR 812	Tug	27-AUG-2021 17:57:48	830725.4	808296.5	22.41563	113.9052	6.3	ShipXY
HKR 812	Tug	27-AUG-2021 18:01:18	830622.4	808257.1	22.4147	113.90482	6.3	ShipXY
HKR 812	Tug	27-AUG-2021 18:02:13	830609.2	808253	22.41458	113.90478	6.3	ShipXY
HKR 812	Tug	27-AUG-2021 18:03:09	830605.8	808253	22.41455	113.90478	6.3	ShipXY
HKR 812	Tug	27-AUG-2021 18:04:26	830609.2	808254	22.41458	113.90479	0.3	ShipXY
HKR 812	Tug	27-AUG-2021 18:05:08	830608.1	808249.9	22.41457	113.90475	0.3	ShipXY
HKR 812	Tug	27-AUG-2021 18:06:03	830608.1	808249.9	22.41457	113.90475	0.3	ShipXY
HKR 812	Tug	27-AUG-2021 18:07:33	830608.1	808255.1	22.41457	113.9048	0.3	ShipXY
HKR 812	Tug	27-AUG-2021 18:08:39	830608	808260.2	22.41457	113.90485	0.3	ShipXY
HKR 812	Tug	27-AUG-2021 18:10:28	830608	808267.4	22.41457	113.90492	0.3	ShipXY
HKR 812	Tug	27-AUG-2021 18:11:13	830605.8	808268.4	22.41455	113.90493	0.3	ShipXY
HKR 812	Tug	27-AUG-2021 18:12:38	830602.5	808273.6	22.41452	113.90498	0.3	ShipXY
HKR 812	Tug	27-AUG-2021 18:13:14	830603.6	808273.6	22.41453	113.90498	0.3	ShipXY
HKR 812	Tug	27-AUG-2021 18:15:38	830600.3	808267.4	22.4145	113.90492	0.3	ShipXY
HKR 812	Tug	27-AUG-2021 18:17:03	830600.3	808265.3	22.4145	113.9049	0.3	ShipXY
HKR 812	Tug	27-AUG-2021 18:18:36	830600.3	808268.4	22.4145	113.90493	0.3	ShipXY
HKR 812	Tug	27-AUG-2021 18:22:58	830602.5	808277.7	22.41452	113.90502	0	ShipXY
HKR 812	Tug	27-AUG-2021 18:23:38	830602.5	808278.7	22.41452	113.90503	0	ShipXY
HKR 812	Tug	27-AUG-2021 18:26:59	830603.6	808277.7	22.41453	113.90502	0	ShipXY
HKR 812	Tug	27-AUG-2021 18:27:08	830603.6	808278.7	22.41453	113.90503	0	ShipXY
HKR 812	Tug	27-AUG-2021 18:27:16	830603.6	808278.7	22.41453	113.90501	0	ShipXY
HKR 812	Tug	27-AUG-2021 18:28:18	830603.6	808282.8	22.4145	113.90508	0	ShipXY
HKR 812	Tug	27-AUG-2021 18:30:33	830603.6	808276.7	22.4145	113.90501	0	ShipXY
HKR 812	Tug	27-AUG-2021 18:31:38	830602.5	808278.7	22.41452	113.90503	0	ShipXY
HKR 812	Tug	27-AUG-2021 18:35:24	830602.5	808282.8	22.41452	113.90507	0	ShipXY
HKR 812	Tug	27-AUG-2021 18:36:53	830598	808280.8	22.41448	113.90505	0	ShipXY
HKR 812	Tug	27-AUG-2021 18:38:18	830608	808288.8	22.41448	113.90507	0	ShipXY
HKR 812	Tug	27-AUG-2021 18:40:33	830596.9	808275.5	22.41447	113.90497	0	ShipXY
HKR 812	Tug	27-AUG-2021 18:41:38	830598.1	808268.4	22.41448	113.90493	0	ShipXY
HKR 812	Tug	27-AUG-2021 18:44:13	830605.8	808277.7	22.41455	113.90502	0	ShipXY
HKR 812	Tug	27-AUG-2021 18:45:20	830602.5	808275.6	22.41452	113.905	0	ShipXY
HKR 812	Tug	27-AUG-2021 18:47:53	830603.6	808273.6	22.41453	113.90498	0	ShipXY

HKR 812 (Tug)

Historical Data Records (AUGUST 2021)

Vessel Name	Vessel Type	Report Time	Northing	Easting	Latitude	Longitude	Knots	Source
HKR 812	Tug	27-AUG-2021 18:48:58	830605.8	808272.6	22.41455	113.90497	0	ShipXY
HKR 812	Tug	27-AUG-2021 18:50:05	830600.3	808267.4	22.4145	113.90492	0	ShipXY
HKR 812	Tug	27-AUG-2021 18:52:38	830600.3	808275.6	22.4145	113.90498	0	ShipXY
HKR 812	Tug	27-AUG-2021 18:53:18	830600.3	808272.5	22.4145	113.90497	0	ShipXY
HKR 812	Tug	27-AUG-2021 18:53:38	830592.5	808263.3	22.41443	113.90488	0	ShipXY
HKR 812	Tug	27-AUG-2021 19:01:06	830589.2	808258.1	22.4144	113.90483	0	ShipXY
HKR 812	Tug	27-AUG-2021 19:03:38	830598.1	808263.3	22.41448	113.90488	0.1	ShipXY
HKR 812	Tug	27-AUG-2021 19:05:29	830592.5	808263.3	22.41443	113.90488	0.1	ShipXY
HKR 812	Tug	27-AUG-2021 19:06:03	830589.2	808262.2	22.4144	113.90487	0.1	ShipXY
HKR 812	Tug	27-AUG-2021 19:07:18	830591.4	808263.3	22.4144	113.90488	0.1	ShipXY
HKR 812	Tug	27-AUG-2021 19:10:44	830598.1	808263.3	22.41448	113.90488	0.1	ShipXY
HKR 812	Tug	27-AUG-2021 19:11:08	830600.3	808263.3	22.4145	113.9049	0.1	ShipXY
HKR 812	Tug	27-AUG-2021 19:12:03	830602.5	808268.4	22.41452	113.90493	0.1	ShipXY
HKR 812	Tug	27-AUG-2021 19:14:19	830596.9	808278.7	22.41447	113.90503	0.1	ShipXY
HKR 812	Tug	27-AUG-2021 19:15:58	830594.7	808273.6	22.41445	113.90498	0.6	ShipXY
HKR 812	Tug	27-AUG-2021 19:18:00	830594.7	808275.6	22.41445	113.905	0.6	ShipXY
HKR 812	Tug	27-AUG-2021 19:20:53	830596.9	808278.7	22.41447	113.90503	0.6	ShipXY
HKR 812	Tug	27-AUG-2021 19:22:19	830596.9	808278.7	22.41447	113.90503	0.6	ShipXY
HKR 812	Tug	27-AUG-2021 19:24:36	830594.7	808283.9	22.41445	113.90508	0.6	ShipXY
HKR 812	Tug	27-AUG-2021 19:25:38	830592.5	808288	22.41443	113.90512	0.6	ShipXY
HKR 812	Tug	27-AUG-2021 19:26:33	830602.5	808291.1	22.41445	113.90515	0.6	ShipXY
HKR 812	Tug	27-AUG-2021 19:27:28	830598	808291.1	22.41448	113.90515	0.6	ShipXY
HKR 812	Tug	27-AUG-2021 19:28:13	830600.2	808291.1	22.4145	113.90515	0.6	ShipXY
HKR 812	Tug	27-AUG-2021 19:29:29	830603.5	808296.2	22.41453	113.9052	0.6	ShipXY
HKR 812	Tug	27-AUG-2021 19:30:24	830600.2	808298.3	22.4145	113.90522	0.6	ShipXY
HKR 812	Tug	27-AUG-2021 19:30:59	830600.2	808298.3	22.4145	113.90522	0.6	ShipXY
HKR 812	Tug	27-AUG-2021 19:36:59	830600.3	808306.5	22.41453	113.9053	0	ShipXY
HKR 812	Tug	27-AUG-2021 19:40:38	830616.8	808304.5	22.41465	113.90528	0	ShipXY
HKR 812	Tug	27-AUG-2021 19:42:56	830602.4	808306.5	22.41452	113.9053	0	ShipXY
HKR 812	Tug	27-AUG-2021 19:43:48	830600.2	808308.6	22.4145	113.90532	0	ShipXY
HKR 812	Tug	27-AUG-2021 19:49:29	830603.5	808309.6	22.41453	113.90533	0	ShipXY
HKR 812	Tug	27-AUG-2021 19:51:19	830611.3	808318.8	22.41493	113.90537	0.1	ShipXY
HKR 812	Tug	27-AUG-2021 19:52:43	830624.6	808303.5	22.41472	113.90527	0	ShipXY
HKR 812	Tug	27-AUG-2021 20:09:28	830647.8	808313.8	22.41493	113.90537	0.1	ShipXY
HKR 812	Tug	27-AUG-2021 20:17:27	830664.4	808316.9	22.41508	113.9054	0.1	ShipXY
HKR 812	Tug	27-AUG-2021 20:22:29	83079.9	808355.1	22.41522	113.90577	0.1	ShipXY
HKR 812	Tug	27-AUG-2021 20:24:08	830881	808342.7	22.41523	113.90565	0.1	ShipXY
HKR 812	Tug	27-AUG-2021 20:27:58	830681	808349.9	22.41523	113.90572	0.1	ShipXY
HKR 812	Tug	27-AUG-2021 20:28:09	830681	808349.9	22.41523	113.90572	0.1	ShipXY
HKR 812	Tug	27-AUG-2021 20:31:38	830688.7	808353	22.4153	113.90575	0	ShipXY
HKR 812	Tug	27-AUG-2021 20:32:03	830688.7	808353	22.4153	113.90575	0	ShipXY
HKR 812	Tug	27-AUG-2021 20:38:44	830692	808358.2	22.41533	113.9058	0	ShipXY
HKR 812	Tug	27-AUG-2021 20:42:42	830671.6	808378.7	22.4152	113.906	0	ShipXY
HKR 812	Tug	27-AUG-2021 20:45:13	830675.4	808373.6	22.41518	113.90595	0	ShipXY
HKR 812	Tug	27-AUG-2021 20:46:18	830675.4	808373.5	22.41518	113.90593	0	ShipXY
HKR 812	Tug	27-AUG-2021 20:48:53	830674.3	808358.1	22.41517	113.9058	0	ShipXY
HKR 812	Tug	27-AUG-2021 20:50:18	830675.4	808349.9	22.41518	113.90572	0	ShipXY
HKR 812	Tug	27-AUG-2021 20:52:34	830672.1	808337.5	22.41515	113.9056	0	ShipXY
HKR 812	Tug	27-AUG-2021 20:53:08	830672.1	808337.5	22.41515	113.9056	0	ShipXY

HRK 812 (Tug)

Historical Data Records (AUGUST 2021)

Vessel Name	Vessel Type	Report time	Northing	Easting	Latitude	Longitude	Knots	Source
HRK 812	Tug	28-AUG-2021 02:49:19	830613.6	808246.8	22.41462	113.90472	0	ShipXY
HRK 812	Tug	28-AUG-2021 02:52:59	830608.1	808253	22.41457	113.90478	0	ShipXY
HRK 812	Tug	28-AUG-2021 02:54:04	830608	808257.1	22.41457	113.90482	0	ShipXY
HRK 812	Tug	28-AUG-2021 02:56:38	830612.6	808253	22.41462	113.90478	0	ShipXY
HRK 812	Tug	28-AUG-2021 02:57:33	830616.9	808247.9	22.41465	113.90473	0	ShipXY
HRK 812	Tug	28-AUG-2021 02:58:29	830614.7	808242.7	22.41463	113.90468	0	ShipXY
HRK 812	Tug	28-AUG-2021 03:00:18	830617	808227.3	22.41465	113.90453	0	ShipXY
HRK 812	Tug	28-AUG-2021 03:02:23	830622.5	808232.4	22.4147	113.90458	0	ShipXY
HRK 812	Tug	28-AUG-2021 03:03:58	830625.8	808227.3	22.41473	113.90453	0	ShipXY
HRK 812	Tug	28-AUG-2021 03:06:34	830618.6	808231.4	22.41475	113.90457	0	ShipXY
HRK 812	Tug	28-AUG-2021 03:07:38	830628	808229.4	22.41475	113.90455	0	ShipXY
HRK 812	Tug	28-AUG-2021 03:10:13	830625.8	808226.3	22.41473	113.90452	0	ShipXY
HRK 812	Tug	28-AUG-2021 03:11:18	830628	808226.3	22.41475	113.90452	0	ShipXY
HRK 812	Tug	28-AUG-2021 03:13:53	830622.5	808227.3	22.4147	113.90453	0	ShipXY
HRK 812	Tug	28-AUG-2021 03:15:18	830624.7	808231.4	22.41472	113.90457	0	ShipXY
HRK 812	Tug	28-AUG-2021 03:16:56	830631.3	808231.4	22.41478	113.90457	0	ShipXY
HRK 812	Tug	28-AUG-2021 03:18:08	830625.8	808232.4	22.41473	113.90458	0	ShipXY
HRK 812	Tug	28-AUG-2021 03:19:43	830620.3	808236.5	22.41468	113.90462	0	ShipXY
HRK 812	Tug	28-AUG-2021 03:21:59	830619.2	808241.7	22.41467	113.90467	0	ShipXY
HRK 812	Tug	28-AUG-2021 03:23:53	830625.8	808242.7	22.41457	113.90468	0	ShipXY
HRK 812	Tug	28-AUG-2021 03:25:33	830626.6	808242.7	22.41457	113.90468	0	ShipXY
HRK 812	Tug	28-AUG-2021 03:27:39	830625.8	808241.7	22.41455	113.90467	0	ShipXY
HRK 812	Tug	28-AUG-2021 03:29:19	830605.9	808241.7	22.41455	113.90467	0	ShipXY
HRK 812	Tug	28-AUG-2021 03:32:58	830602.5	808241.7	22.41452	113.90467	0	ShipXY
HRK 812	Tug	28-AUG-2021 03:33:19	830600.3	808241.7	22.4145	113.90467	0	ShipXY
HRK 812	Tug	28-AUG-2021 03:34:13	830602.5	808239.6	22.41452	113.90465	0	ShipXY
HRK 812	Tug	28-AUG-2021 03:35:58	830602.6	808232.4	22.41462	113.90458	0	ShipXY
HRK 812	Tug	28-AUG-2021 03:39:34	830605.9	808234.5	22.41455	113.9046	0	ShipXY
HRK 812	Tug	28-AUG-2021 03:40:58	830603.6	808242.7	22.41453	113.90468	0	ShipXY
HRK 812	Tug	28-AUG-2021 03:43:58	830600.3	808247.8	22.4145	113.90473	0	ShipXY
HRK 812	Tug	28-AUG-2021 03:44:00	830600.3	808247.8	22.4145	113.90473	0	ShipXY
HRK 812	Tug	28-AUG-2021 03:45:23	830597	808253	22.41447	113.90478	0	ShipXY
HRK 812	Tug	28-AUG-2021 03:47:39	830614.7	808241.7	22.41463	113.90467	0	ShipXY
HRK 812	Tug	28-AUG-2021 03:51:20	830594.8	808251.9	22.41445	113.90477	0	ShipXY
HRK 812	Tug	28-AUG-2021 03:57:54	830600.3	808241.7	22.4145	113.90467	0	ShipXY
HRK 812	Tug	28-AUG-2021 04:02:39	830605.9	808244.8	22.41455	113.9047	0	ShipXY
HRK 812	Tug	28-AUG-2021 04:04:29	830611.4	808244.8	22.4146	113.9047	0	ShipXY
HRK 812	Tug	28-AUG-2021 04:06:19	830614.7	808242.7	22.41463	113.90468	0	ShipXY
HRK 812	Tug	28-AUG-2021 04:08:12	830614.7	808241.7	22.41463	113.90467	0	ShipXY
HRK 812	Tug	28-AUG-2021 04:09:59	830616.9	808239.6	22.41465	113.90465	0	ShipXY
HRK 812	Tug	28-AUG-2021 04:13:39	830616.9	808239.6	22.41465	113.90465	0	ShipXY
HRK 812	Tug	28-AUG-2021 04:16:58	830614.7	808232.4	22.41463	113.90458	0	ShipXY
HRK 812	Tug	28-AUG-2021 04:19:54	830619.2	808239.6	22.41467	113.90465	0	ShipXY
HRK 812	Tug	28-AUG-2021 04:20:58	830624.5	808234.5	22.41463	113.9046	0	ShipXY
HRK 812	Tug	28-AUG-2021 04:24:39	830617	808232.4	22.41465	113.90458	0	ShipXY
HRK 812	Tug	28-AUG-2021 04:25:33	830616.9	808236.5	22.41465	113.90462	0	ShipXY
HRK 812	Tug	28-AUG-2021 04:27:58	830614.7	808234.5	22.41463	113.9046	0	ShipXY
HRK 812	Tug	28-AUG-2021 04:28:03	830614.7	808234.5	22.41463	113.9046	0	ShipXY
HRK 812	Tug	28-AUG-2021 04:32:18	830616.9	808237.6	22.41465	113.90463	0	ShipXY
HRK 812	Tug	28-AUG-2021 04:34:49	830614.7	808241.7	22.41463	113.90467	0	ShipXY
HRK 812	Tug	28-AUG-2021 04:37:29	830602.6	808242.7	22.41458	113.90468	0	ShipXY
HRK 812	Tug	28-AUG-2021 04:38:15	830609.2	808241.7	22.41458	113.90467	0	ShipXY
HRK 812	Tug	28-AUG-2021 04:41:09	830602.6	808232.4	22.41452	113.90458	0	ShipXY
HRK 812	Tug	28-AUG-2021 04:42:48	830600.3	808232.4	22.4145	113.90458	0	ShipXY
HRK 812	Tug	28-AUG-2021 04:45:49	830603.6	808232.4	22.41453	113.90458	0	ShipXY
HRK 812	Tug	28-AUG-2021 04:49:58	830603.6	808239.6	22.41453	113.90465	0	ShipXY
HRK 812	Tug	28-AUG-2021 04:50:03	830603.6	808239.6	22.41453	113.90465	0	ShipXY
HRK 812	Tug	28-AUG-2021 04:53:38	830609.2	808244.8	22.41458	113.9047	0	ShipXY
HRK 812	Tug	28-AUG-2021 04:55:49	830614.7	808239.6	22.41463	113.90465	0	ShipXY
HRK 812	Tug	28-AUG-2021 04:57:19	830605.9	808234.5	22.41455	113.9046	0	ShipXY

HRK 812 (Tug)

Historical Data Records (AUGUST 2021)

Vessel Name	Vessel Type	Report time	Northing	Easting	Latitude	Longitude	Knots	Source
HRK 812	Tug	28-AUG-2021 05:00:58	830597	808226.2	22.41447	113.90452	0	ShipXY
HRK 812	Tug	28-AUG-2021 05:01:02	830597	808226.2	22.41447	113.90452	0	ShipXY
HRK 812	Tug	28-AUG-2021 05:04:38	830605.9	808227.3	22.41455	113.90453	0	ShipXY
HRK 812	Tug	28-AUG-2021 05:05:23	830605.9	808227.3	22.41455	113.90453	0	ShipXY
HRK 812	Tug	28-AUG-2021 05:06:12	830600.4	808226.2	22.4145	113.90452	0	ShipXY
HRK 812	Tug	28-AUG-2021 05:08:18	830611.4	808226.2	22.4146	113.90452	0	ShipXY
HRK 812	Tug	28-AUG-2021 05:11:59	830619.2	808222.1	22.41467	113.90448	0	ShipXY
HRK 812	Tug	28-AUG-2021 05:19:39	830625.8	808232.4	22.41473	113.90458	0	ShipXY
HRK 812	Tug	28-AUG-2021 05:23:19	830628	808237.6	22.41475	113.90463	0	ShipXY
HRK 812	Tug	28-AUG-2021 05:26:58	830625.8	808234.5	22.41473	113.9046	0	ShipXY
HRK 812	Tug	28-AUG-2021 05:27:47	830625.8	808236.6	22.41473	113.90462	0	ShipXY
HRK 812	Tug	28-AUG-2021 05:28:48	830625.8	808236.6	22.41473	113.90462	0	ShipXY
HRK 812	Tug	28-AUG-2021 05:33:59	830633.5	808244.8	22.4148	113.9047	0	ShipXY
HRK 812	Tug	28-AUG-2021 05:38:18	830633.5	808242.7	22.4148	113.90468	0	ShipXY
HRK 812	Tug	28-AUG-2021 05:41:28	830625.8	808247.9	22.41487	113.90473	0	ShipXY
HRK 812	Tug	28-AUG-2021 05:43:29	830614.7	808246.8	22.41463	113.90472	0	ShipXY
HRK 812	Tug	28-AUG-2021 05:45:20	830609.2	808244.8	22.41458	113.9047	0	ShipXY
HRK 812	Tug	28-AUG-2021 05:47:54	830605.8	808253	22.41455	113.90478	0	ShipXY
HRK 812	Tug	28-AUG-2021 05:50:04	830602.5	808249.9	22.41452	113.90475	0	ShipXY
HRK 812	Tug	28-AUG-2021 05:52:18	830597	808251.9	22.41447	113.90477	0	ShipXY
HRK 812	Tug	28-AUG-2021 05:54:29	830605.9	808249.9	22.41447	113.90475	0	ShipXY
HRK 812	Tug	28-AUG-2021 05:55:58	830600.3	808253	22.4145	113.90478	0	ShipXY
HRK 812	Tug	28-AUG-2021 05:56:28	830600.3	808253	22.4145	113.90478	0	ShipXY
HRK 812	Tug	28-AUG-2021 05:59:58	830609.2	808260.2	22.41458	113.90485	0	ShipXY
HRK 812	Tug	28-AUG-2021 06:06:14	830603.6	808263.3	22.41453	113.90488	0	ShipXY
HRK 812	Tug	28-AUG-2021 06:10:40	830605.8	808263.3	22.41455	113.90488	0	ShipXY
HRK 812	Tug	28-AUG-2021 06:11:08	830608	808265.4	22.41457	113.90489	0	ShipXY
HRK 812	Tug	28-AUG-2021 06:14:10	830613.6	808267.4	22.41462	113.90492	0	ShipXY
HRK 812	Tug	28-AUG-2021 06:15:44	830611.4	808262.3	22.4146	113.90487	0	ShipXY
HRK 812	Tug	28-AUG-2021 06:22:19	830608	808263.3	22.41457	113.90488	0	ShipXY
HRK 812	Tug	28-AUG-2021 06:25:38	830609.1	808265.4	22.41458	113.90489	0	ShipXY
HRK 812	Tug	28-AUG-2021 06:28:50	830612.5	808262.3	22.41461	113.90487	0	ShipXY
HRK 812	Tug	28-AUG-2021 06:29:27	830610.3	808262.3	22.41459	113.90487	0.2	ShipXY
HRK 812	Tug	28-AUG-2021 06:31:53	830605.8	808260.2	22.41455	113.90485	0.2	ShipXY
HRK 812	Tug	28-AUG-2021 06:34:04	830605.8	808263.3	22.41455	113.90488	0	ShipXY
HRK 812	Tug	28-AUG-2021 06:36:10	830608	808260.2	22.41457	113.90485	0	ShipXY
HRK 812	Tug	28-AUG-2021 06:37:18	830608.1	808251.1	22.41457	113.9048	0	ShipXY
HRK 812	Tug	28-AUG-2021 06:40:10	830606.9	808258.1	22.41456	113.90483	0.1	ShipXY
HRK 812	Tug	28-AUG-2021 06:42:54	830608	808262.3	22.41457	113.90487	0.1	ShipXY
HRK 812	Tug	28-AUG-2021 06:45:39	830602.5	808263.3	22.41452	113.90488	0	ShipXY
HRK 812	Tug	28-AUG-2021 06:51:39	830608	808257.1	22.41457	113.90482	0	ShipXY
HRK 812	Tug	28-AUG-2021 06:52:44	830605.8	808255.1	22.41455	113.9048	0	ShipXY
HRK 812	Tug	28-AUG-2021 06:54:59	830614.7	808253	22.41463	113.90478	0	ShipXY
HRK 812	Tug	28-AUG-2021 06:58:20	830613.6	808258.2	22.41462	113.90483	0	ShipXY
HRK 812	Tug	28-AUG-2021 07:02:19	830616.9	808255.1	22.41465	113.9048	0	ShipXY
HRK 812	Tug	28-AUG-2021 07:05:59	830624.7	808258.2	22.41472	113.90483	0	ShipXY
HRK 812	Tug	28-AUG-2021 07:06:08	830624.7	808258.2	22.41472	113.90483	0	ShipXY
HRK 812	Tug	28-AUG-2021 07:07:49	830624.7	808258.2	22.41472	113.90483	0	ShipXY
HRK 812	Tug							

HKR 812 (Tug)

Historical Data Records (AUGUST 2021)

Vessel Name	Vessel Type	Report time	Northing	Easting	Latitude	Longitude	Knots	Source
HKR 812	Tug	28-AUG-2021 20:14:17	830608	808298.3	22.41457	113.90522	0.1	ShipXY
HKR 812	Tug	28-AUG-2021 20:14:44	830608	808299.3	22.41457	113.90523	0.1	ShipXY
HKR 812	Tug	28-AUG-2021 20:18:36	830609.1	808306.6	22.41458	113.90532	0.1	ShipXY
HKR 812	Tug	28-AUG-2021 20:18:45	830609.3	808307.0	22.41458	113.90532	0.1	ShipXY
HKR 812	Tug	28-AUG-2021 20:28:44	830635.6	808330.3	22.41482	113.90553	0.1	ShipXY
HKR 812	Tug	28-AUG-2021 20:40:18	830675.4	808339.6	22.41518	113.90562	0.1	ShipXY
HKR 812	Tug	28-AUG-2021 20:41:11	830675.5	808335.5	22.41518	113.90558	0.1	ShipXY
HKR 812	Tug	28-AUG-2021 20:43:56	830686.5	808340.7	22.41528	113.90563	0.1	ShipXY
HKR 812	Tug	28-AUG-2021 20:45:12	830691	808340.7	22.41532	113.90563	0.1	ShipXY
HKR 812	Tug	28-AUG-2021 20:47:45	830691	808334.5	22.41538	113.90557	0.1	ShipXY
HKR 812	Tug	28-AUG-2021 20:53:55	830702	808334.5	22.41542	113.90557	0.1	ShipXY
HKR 812	Tug	28-AUG-2021 21:00:59	830694.3	808311.8	22.41535	113.90535	0.1	ShipXY
HKR 812	Tug	28-AUG-2021 21:02:37	830699.9	808313.9	22.4154	113.90537	0.1	ShipXY
HKR 812	Tug	28-AUG-2021 21:05:57	830702	808327.3	22.41542	113.9055	0.1	ShipXY
HKR 812	Tug	28-AUG-2021 21:06:00	830702	808327.3	22.41542	113.9055	0.1	ShipXY
HKR 812	Tug	28-AUG-2021 21:09:36	830702.1	808320.1	22.41542	113.90543	0.1	ShipXY
HKR 812	Tug	28-AUG-2021 21:13:17	830702	808329.4	22.41542	113.90552	0.1	ShipXY
HKR 812	Tug	28-AUG-2021 21:14:45	830702	808329.4	22.41542	113.90552	0.1	ShipXY
HKR 812	Tug	28-AUG-2021 21:24:25	830716.5	808304.7	22.41555	113.90528	0.1	ShipXY
HKR 812	Tug	28-AUG-2021 21:25:10	830714.3	808303.6	22.41553	113.90527	0.1	ShipXY
HKR 812	Tug	28-AUG-2021 21:28:01	830721.2	808304.7	22.41552	113.90528	0.1	ShipXY
HKR 812	Tug	28-AUG-2021 21:37:43	830722	808306.7	22.41556	113.9053	0.1	ShipXY
HKR 812	Tug	28-AUG-2021 21:39:29	830725.3	808308.8	22.41563	113.90532	0.1	ShipXY
HKR 812	Tug	28-AUG-2021 21:42:53	830729.8	808304.7	22.41567	113.90528	0.1	ShipXY
HKR 812	Tug	28-AUG-2021 21:46:37	830729.8	808311.9	22.41567	113.90535	0.1	ShipXY
HKR 812	Tug	28-AUG-2021 21:48:56	830724.2	808314	22.41562	113.90537	0.1	ShipXY
HKR 812	Tug	28-AUG-2021 21:53:37	830729.7	808322.2	22.41567	113.90545	0.1	ShipXY
HKR 812	Tug	28-AUG-2021 22:01:45	830740.8	808329.4	22.41577	113.90552	0.1	ShipXY
HKR 812	Tug	28-AUG-2021 22:02:35	830736.4	808327.4	22.41573	113.9055	0.1	ShipXY
HKR 812	Tug	28-AUG-2021 22:04:36	830725.3	808314	22.41563	113.90537	0.1	ShipXY
HKR 812	Tug	28-AUG-2021 22:06:27	830722	808308.8	22.4156	113.90532	0.1	ShipXY
HKR 812	Tug	28-AUG-2021 22:07:56	830722	808315	22.4156	113.90538	0.1	ShipXY
HKR 812	Tug	28-AUG-2021 22:12:18	830716.5	808308.8	22.41555	113.90532	0.1	ShipXY
HKR 812	Tug	28-AUG-2021 22:15:37	830710.9	808313.9	22.41555	113.90537	0.1	ShipXY
HKR 812	Tug	28-AUG-2021 22:18:57	830708.7	808311.9	22.41548	113.90535	0.1	ShipXY
HKR 812	Tug	28-AUG-2021 22:19:51	830714.3	808312.9	22.41553	113.90536	0.1	ShipXY
HKR 812	Tug	28-AUG-2021 22:22:56	830722	808313.9	22.41556	113.90537	0.1	ShipXY
HKR 812	Tug	28-AUG-2021 22:24:47	830718.7	808317	22.41557	113.90554	0.1	ShipXY
HKR 812	Tug	28-AUG-2021 22:26:16	830719.8	808315	22.41558	113.90538	0.1	ShipXY
HKR 812	Tug	28-AUG-2021 22:27:30	830718.7	808311.9	22.41557	113.90535	0.1	ShipXY
HKR 812	Tug	28-AUG-2021 22:29:57	830724.2	808311.9	22.41562	113.90535	0.1	ShipXY
HKR 812	Tug	28-AUG-2021 22:33:37	830727.5	808311.9	22.41565	113.90535	0.1	ShipXY
HKR 812	Tug	28-AUG-2021 22:37:37	830731.1	808315	22.4157	113.90538	0.1	ShipXY
HKR 812	Tug	28-AUG-2021 22:40:56	830735.3	808315	22.41572	113.90538	0.1	ShipXY
HKR 812	Tug	28-AUG-2021 22:44:37	830741.9	808317.1	22.41578	113.9054	0.1	ShipXY
HKR 812	Tug	28-AUG-2021 22:48:54	830741.9	808314	22.41578	113.90537	0.1	ShipXY
HKR 812	Tug	28-AUG-2021 22:50:27	830741.9	808311.9	22.41578	113.90535	0.1	ShipXY
HKR 812	Tug	28-AUG-2021 22:52:17	830741.9	808315	22.41578	113.90538	0.1	ShipXY
HKR 812	Tug	28-AUG-2021 22:54:44	830741.9	808311.1	22.41577	113.90535	0.1	ShipXY
HKR 812	Tug	28-AUG-2021 22:56:17	830740.8	808315	22.41577	113.90538	0.1	ShipXY
HKR 812	Tug	28-AUG-2021 23:01:27	830736.4	808306.8	22.41573	113.9053	0.1	ShipXY
HKR 812	Tug	28-AUG-2021 23:05:08	830730.9	808309.8	22.41568	113.90533	0.1	ShipXY
HKR 812	Tug	28-AUG-2021 23:10:37	830733.1	808317.1	22.4157	113.9054	0.1	ShipXY
HKR 812	Tug	28-AUG-2021 23:16:17	830735.3	808317	22.41563	113.9054	0.1	ShipXY
HKR 812	Tug	28-AUG-2021 23:19:02	830725.3	808320.1	22.41563	113.90543	0.1	ShipXY
HKR 812	Tug	28-AUG-2021 23:29:04	830716.5	808308.8	22.41555	113.90532	0.1	ShipXY
HKR 812	Tug	28-AUG-2021 23:36:17	830707.6	808322.2	22.41547	113.90545	0.1	ShipXY
HKR 812	Tug	28-AUG-2021 23:39:58	830696.5	808324.2	22.41537	113.90547	0.1	ShipXY
HKR 812	Tug	28-AUG-2021 23:41:34	830688.8	808319	22.4153	113.90542	0.1	ShipXY

HKR 812 (Tug)

Historical Data Records (AUGUST 2021)

Vessel Name	Vessel Type	Report time	Northing	Easting	Latitude	Longitude	Knots	Source
HKR 812	Tug	28-AUG-2021 23:43:36	830683.2	808314.9	22.41525	113.90538	0.1	ShipXY
HKR 812	Tug	28-AUG-2021 23:46:12	830679.9	808313.9	22.41523	113.90537	0.1	ShipXY
HKR 812	Tug	28-AUG-2021 23:47:16	830681	808313.9	22.41523	113.90537	0.1	ShipXY
HKR 812	Tug	28-AUG-2021 23:51:07	830683.2	808313.9	22.41523	113.90537	0.1	ShipXY
HKR 812	Tug	28-AUG-2021 23:54:37	830686.5	808313.9	22.41528	113.90537	0.1	ShipXY
HKR 812	Tug	29-AUG-2021 00:05:37	830697.6	808320.1	22.41538	113.90543	0.1	ShipXY
HKR 812	Tug	29-AUG-2021 00:06:30	830702.1	808319.1	22.41542	113.90542	0.1	ShipXY
HKR 812	Tug	29-AUG-2021 00:09:17	830703.2	808319.1	22.41543	113.90542	0.1	ShipXY
HKR 812	Tug	29-AUG-2021 00:12:56	830694.3	808311.8	22.41535	113.90535	0.1	ShipXY
HKR 812	Tug	29-AUG-2021 00:14:47	830688.8	808293.3	22.41513	113.90517	0.1	ShipXY
HKR 812	Tug	29-AUG-2021 00:16:06	830688.8	808286.1	22.41513	113.90511	0.1	ShipXY
HKR 812	Tug	29-AUG-2021 00:18:27	830688.8	808284	22.41513	113.90508	0.1	ShipXY
HKR 812	Tug	29-AUG-2021 00:19:12	830688.8	808283	22.41513	113.90507	0.1	ShipXY
HKR 812	Tug	29-AUG-2021 00:22:52	830703.2	808293.3	22.41543	113.90517	0.1	ShipXY
HKR 812	Tug	29-AUG-2021 00:23:37	830703.2	808303.6	22.41543	113.90525	0.1	ShipXY
HKR 812	Tug	29-AUG-2021 00:27:37	830702.1	808304.6	22.41542	113.90528	0.1	ShipXY
HKR 812	Tug	29-AUG-2021 00:30:38	830696.5	808319.1	22.41537	113.90542	0.1	ShipXY
HKR 812	Tug	29-AUG-2021 00:31:07	830696.5	808317	22.41537	113.9054	0.1	ShipXY
HKR 812	Tug	29-AUG-2021 00:33:52	830697.7	808309.8	22.41538	113.90533	0.1	ShipXY
HKR 812	Tug	29-AUG-2021 00:36:47	830692.1	808314.9	22.41533	113.90538	0.1	ShipXY
HKR 812	Tug	29-AUG-2021 00:38:56	830688.8	808317	22.4153	113.9054	0.1	ShipXY
HKR 812	Tug	29-AUG-2021 00:43:10	830679.9	808303.6	22.41522	113.90527	0.1	ShipXY
HKR 812	Tug	29-AUG-2021 00:45:57	830670	808294.3	22.41513	113.90518	0.1	ShipXY
HKR 812	Tug	29-AUG-2021 00:49:57	830658.9	808319	22.41503	113.90542	0.1	ShipXY
HKR 812	Tug	29-AUG-2021 00:50:22	830658.9	808319	22.41503	113.90542	0.1	ShipXY
HKR 812	Tug	29-AUG-2021 00:55:39	830644.5	808306.6	22.4149	113.9053	0.1	ShipXY
HKR 812	Tug	29-AUG-2021 00:58:05	830636.8	808293.1	22.41483	113.90515	0.1	ShipXY
HKR 812	Tug	29-AUG-2021 01:04:17	830633.5	808247.9	22.4148	113.90473	0.2	ShipXY
HKR 812	Tug	29-AUG-2021 01:07:44	830619.1	808247.9	22.41467	113.90473	0.2	ShipXY
HKR 812	Tug	29-AUG-2021 01:08:17	830614.7	808247.9	22.41463	113.90473	0.2	ShipXY
HKR 812	Tug	29-AUG-2021 01:13:27	830630.2	808255.1	22.41477	113.9048	0.2	ShipXY
HKR 812	Tug	29-AUG-2021 01:15:00	830625.8	808265.4	22.41473	113.9049	0.1	ShipXY
HKR 812	Tug	29-AUG-2021 01:20:36	830636.8	808273.6	22.41483	113.90498	0.1	ShipXY
HKR 812	Tug	29-AUG-2021 01:25:13	830644.6	808267.5	22.4149	113.90492	0.1	ShipXY
HKR 812	Tug	29-AUG-2021 01:28:52	830647.9	808272.6	22.41493	113.90497	0.1	ShipXY
HKR 812	Tug	29-AUG-2021 01:31:47	830655.7	808260.3	22.415	113.90485	0.1	ShipXY
HKR 812	Tug	29-AUG-2021 01:33:36	830652.4	808247.9	22.41487	113.90473	0.1	ShipXY
HKR 812	Tug	29-AUG-2021 01:35:27	830644.6	808247.9	22.4149	113.90473	0.1	ShipXY
HKR 812	Tug	29-AUG-2021 01:37:16	830650.2	808241.7	22.41495	113.90467	0.1	ShipXY
HKR 812	Tug	29-AUG-2021 01:39:52	830657.9	808244.9	22.41502	113.9047	0.1	ShipXY
HKR 812	Tug	29-AUG-2021 01:40:57	830657.9	808242.8	22.41503	113.90468	0.1	ShipXY
HKR 812	Tug	29-AUG-2021 01:44:16	830655.7	808239.7	22.415	113.90465	0.1	ShipXY
HKR 812	Tug	29-AUG-2021 01:46:44	830646.8	808246.9	22.41487	113.90472	0.1	ShipXY
HKR 812	Tug	29-AUG-2021 01:48:16	830652.4	808237.6	22.41497	113.90463	0.1	ShipXY
HKR 812	Tug	29-AUG-2021 01:50:52	830655.7	808237.6	22.415	113.90463	0.1	ShipXY
HKR 812	Tug	29-AUG-2021 01:51:56	830644.6	808237.6	22.4149	113.90463	0.1	ShipXY
HKR 812	Tug	29-AUG-2021 01:52:05	830646.8	808237.6	22.41492	113.90463	0.1	ShipXY
HKR 812	Tug	29-AUG-2021 01:55:37	830650.2	808234.5	22.41495	113.9046	0.1	ShipXY
HKR 812	Tug	29-AUG-2021 01:59:17	830641.7	80				

HKR 812 (Tug)

Historical Data Records (AUGUST 2021)

Vessel Name	Vessel Type	Report Time	Northing	Easting	Latitude	Longitude	Knots	Source
HKR 812	Tug	29-AUG-2021 06:03:52	826835.1	815399.5	22.3806	113.97424	0	Other
HKR 812	Tug	29-AUG-2021 06:05:57	826835.1	815399.5	22.3806	113.97424	0	Other
HKR 812	Tug	29-AUG-2021 06:06:14	826835.1	815399.5	22.3806	113.97423	0	ShipXY
HKR 812	Tug	29-AUG-2021 06:07:21	826835.1	815399.5	22.3807	113.97423	0	Other
HKR 812	Tug	29-AUG-2021 06:08:37	826853.9	815396.5	22.3807	113.97421	0	Other
HKR 812	Tug	29-AUG-2021 06:09:42	826853.9	815396.5	22.3807	113.97420	0	ShipXY
HKR 812	Tug	29-AUG-2021 06:11:11	826853.9	815396.5	22.3807	113.9742	0	ShipXY
HKR 812	Tug	29-AUG-2021 06:11:32	826851.7	815389.3	22.3807	113.97414	0	Other
HKR 812	Tug	29-AUG-2021 06:12:17	826849.5	815386.2	22.3807	113.97411	0	Other
HKR 812	Tug	29-AUG-2021 06:13:47	826849.5	815387.2	22.3807	113.97412	0	Other
HKR 812	Tug	29-AUG-2021 06:15:57	826849.5	815389.2	22.3807	113.97414	0	Other
HKR 812	Tug	29-AUG-2021 06:17:26	826855.9	815389.3	22.3807	113.97414	0	Other
HKR 812	Tug	29-AUG-2021 06:17:47	826853.9	815390.3	22.3807	113.97415	0	ShipXY
HKR 812	Tug	29-AUG-2021 06:18:31	826857.2	815389.3	22.3808	113.97414	0	Other
HKR 812	Tug	29-AUG-2021 06:21:06	826847.2	815471.6	22.3806	113.97494	0	Other
HKR 812	Tug	29-AUG-2021 06:21:28	826810.6	815465.4	22.3808	113.97488	0	ShipXY
HKR 812	Tug	29-AUG-2021 06:22:11	826847.2	815471.6	22.3806	113.97494	0	Other
HKR 812	Tug	29-AUG-2021 06:24:47	826847.2	815471.6	22.3806	113.97494	0	Other
HKR 812	Tug	29-AUG-2021 06:25:52	826847.2	815470.6	22.3806	113.97493	0	ShipXY
HKR 812	Tug	29-AUG-2021 06:26:57	826843.8	815471.6	22.3808	113.97494	0	Other
HKR 812	Tug	29-AUG-2021 06:29:32	826847.2	815465.5	22.3807	113.97487	0	Other
HKR 812	Tug	29-AUG-2021 06:29:33	826848.2	815469.6	22.3807	113.97492	0	ShipXY
HKR 812	Tug	29-AUG-2021 06:33:57	826849.4	815464.4	22.3807	113.97487	0	Other
HKR 812	Tug	29-AUG-2021 06:36:07	826851.6	815465.5	22.3807	113.97488	0	Other
HKR 812	Tug	29-AUG-2021 06:37:37	826851.6	815467.5	22.3807	113.97489	0	ShipXY
HKR 812	Tug	29-AUG-2021 06:40:32	826848.2	815464.4	22.3807	113.97487	0	Other
HKR 812	Tug	29-AUG-2021 06:41:38	826846.4	815464.4	22.3807	113.97487	0	ShipXY
HKR 812	Tug	29-AUG-2021 06:43:40	826847.2	815459.3	22.3807	113.97482	0	Other
HKR 812	Tug	29-AUG-2021 06:44:12	826848.8	815455.2	22.3807	113.97478	0	Other
HKR 812	Tug	29-AUG-2021 06:44:45	826847.2	815458.2	22.3807	113.97481	0	ShipXY
HKR 812	Tug	29-AUG-2021 06:45:18	826848.8	815455.2	22.3807	113.97478	0	Other
HKR 812	Tug	29-AUG-2021 06:48:37	826851.6	815455.2	22.3807	113.97478	0	Other
HKR 812	Tug	29-AUG-2021 06:51:32	826848.8	815460.3	22.3807	113.97483	0	Other
HKR 812	Tug	29-AUG-2021 06:52:17	826848.8	815460.3	22.3807	113.97483	0	ShipXY
HKR 812	Tug	29-AUG-2021 06:53:43	826848.8	815462.4	22.3807	113.97485	0	Other
HKR 812	Tug	29-AUG-2021 06:54:07	826846.4	815460.3	22.3807	113.97483	0	Other
HKR 812	Tug	29-AUG-2021 06:55:57	826846.4	815462.4	22.3807	113.97485	0	ShipXY
HKR 812	Tug	29-AUG-2021 06:56:17	826846.4	815462.4	22.3807	113.97485	0	ShipXY
HKR 812	Tug	29-AUG-2021 06:58:52	826843.8	815465.5	22.3806	113.97488	0	Other
HKR 812	Tug	29-AUG-2021 06:58:52	826847.2	815465.4	22.3806	113.97488	0	Other
HKR 812	Tug	29-AUG-2021 07:00:17	826847.2	815467.5	22.3806	113.97489	0	ShipXY
HKR 812	Tug	29-AUG-2021 07:01:27	826849.5	815468.5	22.3806	113.97491	0	Other
HKR 812	Tug	29-AUG-2021 07:03:37	826838.3	815467.5	22.3806	113.97489	0	ShipXY
HKR 812	Tug	29-AUG-2021 07:06:12	826840.5	815468.5	22.3806	113.97491	0	Other
HKR 812	Tug	29-AUG-2021 07:06:58	826840.5	815467.5	22.3806	113.97489	0	ShipXY
HKR 812	Tug	29-AUG-2021 07:09:52	826832.7	815471.6	22.3805	113.97494	0	Other
HKR 812	Tug	29-AUG-2021 07:10:37	826835.1	815470.6	22.3806	113.97493	0	ShipXY
HKR 812	Tug	29-AUG-2021 07:12:46	826846.4	815471.6	22.3806	113.97493	0	Other
HKR 812	Tug	29-AUG-2021 07:13:32	826831.6	815475.7	22.3805	113.97498	0	Other
HKR 812	Tug	29-AUG-2021 07:13:50	826830.5	815475.7	22.3805	113.97498	0	ShipXY
HKR 812	Tug	29-AUG-2021 07:14:57	826829.4	815474.7	22.3805	113.97497	0	Other
HKR 812	Tug	29-AUG-2021 07:18:38	826843.8	815465.5	22.3806	113.97488	0	ShipXY
HKR 812	Tug	29-AUG-2021 07:18:47	826847.2	815459.3	22.3806	113.97482	0	Other
HKR 812	Tug	29-AUG-2021 07:20:52	826843.8	815459.3	22.3806	113.97482	0	Other
HKR 812	Tug	29-AUG-2021 07:21:57	826837.2	815459.3	22.3806	113.97482	0	Other
HKR 812	Tug	29-AUG-2021 07:22:17	826840.5	815457.2	22.3806	113.9748	0	Other
HKR 812	Tug	29-AUG-2021 07:23:27	826838.3	815457.2	22.3806	113.9748	0	Other
HKR 812	Tug	29-AUG-2021 07:23:47	826837.2	815459.3	22.3806	113.97482	0	ShipXY

HKR 812 (Tug)

Historical Data Records (AUGUST 2021)

Vessel Name	Vessel Type	Report Time	Northing	Easting	Latitude	Longitude	Knots	Source
HKR 812	Tug	29-AUG-2021 07:25:29	826846.4	815472.7	22.3807	113.97495	0	Other
HKR 812	Tug	29-AUG-2021 07:27:00	826846.4	815472.7	22.3807	113.97495	0	Other
HKR 812	Tug	29-AUG-2021 07:27:22	826846.4	815472.7	22.3807	113.97495	0	ShipXY
HKR 812	Tug	29-AUG-2021 07:28:05	826846.4	815472.7	22.3807	113.97495	0	Other
HKR 812	Tug	29-AUG-2021 07:29:10	826834.9	815481.9	22.3806	113.97504	0	Other
HKR 812	Tug	29-AUG-2021 07:30:40	82678.7	815375.7	22.3782	113.97401	0	Other
HKR 812	Tug	29-AUG-2021 07:30:59	82676.2	815443.8	22.3805	113.97467	0	ShipXY
HKR 812	Tug	29-AUG-2021 07:32:50	82667.2	815240.7	22.3791	113.9727	0	ShipXY
HKR 812	Tug	29-AUG-2021 07:32:50	82656.4	815073.7	22.3781	113.97108	0	Other
HKR 812	Tug	29-AUG-2021 07:35:25	82611.9	815097.8	22.3742	113.97132	0	Other
HKR 812	Tug	29-AUG-2021 07:36:16	82611.9	815097.8	22.3742	113.97132	0	ShipXY
HKR 812	Tug	29-AUG-2021 07:36:30	82591.6	815209.9	22.3762	113.97241	0	Other
HKR 812	Tug	29-AUG-2021 07:37:01	82591.6	815210.9	22.3762	113.97242	0	ShipXY
HKR 812	Tug	29-AUG-2021 07:39:05	82563.4	815347.4	22.3697	113.97375	7.1	Other
HKR 812	Tug	29-AUG-2021 07:40:27	82563.4	815354.7	22.3697	113.97389	7	ShipXY
HKR 812	Tug	29-AUG-2021 07:40:10	82540.7	815166.4	22.3687	113.9718	7.1	Other
HKR 812	Tug	29-AUG-2021 07:41:59	82537.3	814994.8	22.3675	113.97033	7.1	ShipXY
HKR 812	Tug	29-AUG-2021 07:42:44	82523.2	814839.2	22.3663	113.96882	7.1	ShipXY
HKR 812	Tug	29-AUG-2021 07:43:30	82514	814804.4	22.3652	113.96728	7.1	ShipXY
HKR 812	Tug	29-AUG-2021 07:44:00	82492.2	814563.2	22.3642	113.96598	7.1	ShipXY
HKR 812	Tug	29-AUG-2021 07:45:19	82461.6	814122.4	22.3605	113.96187	7.1	Other
HKR 812	Tug	29-AUG-2021 07:45:39	82473.7	814269.9	22.3617	113.9633	7.1	ShipXY
HKR 812	Tug	29-AUG-2021 07:46:24	82461.6	814122.4	22.3605	113.96187	7.1	ShipXY
HKR 812	Tug	29-AUG-2021 07:46:24	82445.2	813900.7	22.359	113.95972	7.1	Other
HKR 812	Tug	29-AUG-2021 07:47:29	82427.0	81365.4	22.3572	113.95736	10.3	Other
HKR 812	Tug	29-AUG-2021 07:47:30	82445.2	813900.7	22.3592	113.95972	7.1	ShipXY
HKR 812	Tug	29-AUG-2021 07:48:34	82427.0	813658.4	22.3572	113.95737	10.3	ShipXY
HKR 812	Tug	29-AUG-2021 07:48:59	82401.2	813377.7	22.3551	113.95426	10.3	Other
HKR 812	Tug	29-AUG-2021 07:49:20	82413.2	813498.6	22.3567	113.9528	10.3	ShipXY
HKR 812	Tug	29-AUG-2021 07:50:04	82401.2	813377.7	22.3551	113.95427	10.3	ShipXY
HKR 812	Tug	29-AUG-2021 07:50:44	82397.2	813036.9	22.3547	113.95134	10.3	Other
HKR 812	Tug	29-AUG-2021 07:51:09	82397.2	813037.9	22.3547	113.95135	10.3	ShipXY
HKR 812	Tug	29-AUG-2021 07:52:39	82406.3	812305.7	22.3552	113.94424	10.3	Other
HKR 812	Tug	29-AUG-2021 07:53:44	82406.3	812304.7	22.3552	113.94423	10.3	ShipXY
HKR 812	Tug	29-AUG-2021 07:54:44	82412.4	811995.7	22.3565	113.94123	9.2	Other
HKR 812	Tug	29-AUG-2021 07:54:49	82412.4	811995.7	22.3565	113.94123	9.2	ShipXY
HKR 812	Tug	29-AUG-2021 07:54:49	824185	811689.9	22.3566	113.93826	9.2	Other
HKR 812	Tug	29-AUG-2021 07:55:55	824185	811691	22.3566	113.93827	9.2	ShipXY
HKR 812	Tug	29-AUG-2021 07:57:25	824308.6	811279.1	22.3577	113.93427	9.2	ShipXY
HKR 812	Tug	29-AUG-2021 07:58:29	824414.3	810999.9	22.3568	113.93147	9.2	ShipXY
HKR 812	Tug	29-AUG-2021 07:59:34	824568.6	810726.4	22.3607	113.9289	9.2	ShipXY
HKR 812	Tug	29-AUG-2021 08:00:20	824671.9	810541.2	22.361	113.9271	9.2	ShipXY
HKR 812	Tug	29-AUG-2021 08:00:44	82488.4	810187.3	22.3629	113.92366	9.2	Other
HKR 812	Tug	29-AUG-2021 08:01:04	82477.1	810359.1	22.3619	113.92533	9.2	ShipXY
HKR 812	Tug	29-AUG-2021 08:02:10	82497.3	810116.3	22.3648	113.92297	9.2	ShipXY
HKR 812	Tug	29-AUG-2021 08:03:29	82509.3	809851.6	22.3662	113.91886	7.7	ShipXY
HKR 812	Tug	29-AUG-2021 08:03:59	82522.9	809694.5	22.3660	113.91887	7.7	ShipXY
HKR 812	Tug	29-AUG-2021 08:04:44	82562.4	809538.2	22.3672	113.91735	8.5	ShipXY
HKR 812	Tug	29-AUG-2021 08:05:04	82569.7	809262.6	22.3697	113.91467	8.5	Other
HKR 812	Tug	29-AUG-2021 08:05:49	82571.1	809235	22.3691	113.91528	8.5	ShipXY
HKR 812	Tug	29-AUG-2021 08:06:18	82563.4	809134.2	22.3712	113.91342	8.5	ShipXY
HKR 812	Tug	29-AUG-2021 08:07:40	82598.7	809022.2	22.3745	113.91233	11.1</	

HKR 812 (Tug)

Historical Data Records (AUGUST 2021)

Vessel Name	Vessel Type	Report Time	Northing	Easting	Latitude	Longitude	Knots	Source
HKR 812	Tug	29-AUG-2021 14:17:06	830983.6	808763.3	22.4197	113.90973	0.1	ShipXY
HKR 812	Tug	29-AUG-2021 14:17:50	830983.6	808763.3	22.4197	113.90973	0.1	ShipXY
HKR 812	Tug	29-AUG-2021 14:29:31	830989.2	808760.2	22.41802	113.9097	0	ShipXY
HKR 812	Tug	29-AUG-2021 14:28:28	830989.2	808763.3	22.41802	113.90973	0	ShipXY
HKR 812	Tug	29-AUG-2021 14:55:12	830970.4	808757.1	22.41785	113.90967	0.2	ShipXY
HKR 812	Tug	29-AUG-2021 15:01:08	830975.9	808755.1	22.4179	113.90965	0.2	ShipXY
HKR 812	Tug	29-AUG-2021 15:07:41	830981.5	808753	22.41795	113.90963	0	ShipXY
HKR 812	Tug	29-AUG-2021 15:12:33	830981.4	808754	22.41795	113.90964	0.3	ShipXY
HKR 812	Tug	29-AUG-2021 15:17:19	830969.3	808760.2	22.41784	113.9097	0.5	ShipXY
HKR 812	Tug	29-AUG-2021 15:26:37	830959.8	808778.7	22.41767	113.90968	0.3	ShipXY
HKR 812	Tug	29-AUG-2021 15:27:30	830970.1	808770.5	22.41773	113.9097	0.1	ShipXY
HKR 812	Tug	29-AUG-2021 15:31:06	830957	808775.6	22.41773	113.90985	0.3	ShipXY
HKR 812	Tug	29-AUG-2021 15:32:37	830955.9	808775.6	22.41772	113.90985	0.3	ShipXY
HKR 812	Tug	29-AUG-2021 15:38:20	830946	808782.8	22.41763	113.90992	0.1	ShipXY
HKR 812	Tug	29-AUG-2021 15:42:22	830959.8	808780.8	22.41775	113.90999	0.1	ShipXY
HKR 812	Tug	29-AUG-2021 15:49:42	830959.3	808780.8	22.41775	113.90999	0.1	ShipXY
HKR 812	Tug	29-AUG-2021 15:57:31	830973.6	808786	22.41788	113.90995	0.1	ShipXY
HKR 812	Tug	29-AUG-2021 16:00:20	831000.2	808786	22.41812	113.90995	0.1	ShipXY
HKR 812	Tug	29-AUG-2021 16:07:26	831011	808935.3	22.41822	113.9114	3.4	ShipXY
HKR 812	Tug	29-AUG-2021 16:08:31	831014.3	808950.8	22.41825	113.91155	3.4	ShipXY
HKR 812	Tug	29-AUG-2021 16:11:07	830990	809040.4	22.41803	113.91145	3.4	ShipXY
HKR 812	Tug	29-AUG-2021 16:12:56	831051	808899.3	22.41858	113.91105	3.4	ShipXY
HKR 812	Tug	29-AUG-2021 16:16:54	831042.6	808916.2	22.4185	113.9083	0.4	ShipXY
HKR 812	Tug	29-AUG-2021 16:20:16	831001.1	808283.6	22.41812	113.90507	0.1	ShipXY
HKR 812	Tug	29-AUG-2021 16:23:12	830962.9	808585.2	22.41778	113.908	0	ShipXY
HKR 812	Tug	29-AUG-2021 16:23:57	830959.4	808696.2	22.41775	113.90802	0	ShipXY
HKR 812	Tug	29-AUG-2021 16:30:49	830863.8	808260.7	22.41688	113.90485	0.1	ShipXY
HKR 812	Tug	29-AUG-2021 16:35:55	830884.9	808235	22.41707	113.9046	0	ShipXY
HKR 812	Tug	29-AUG-2021 16:36:04	830884.9	808235	22.41707	113.9046	0	ShipXY
HKR 812	Tug	29-AUG-2021 16:40:20	830884.9	808238.1	22.41707	113.90463	0	ShipXY
HKR 812	Tug	29-AUG-2021 16:44:00	830901.6	808227.8	22.41722	113.90453	0	ShipXY
HKR 812	Tug	29-AUG-2021 16:48:00	830904.9	808226.8	22.41725	113.90452	0	ShipXY
HKR 812	Tug	29-AUG-2021 16:48:03	830904.9	808226.8	22.41725	113.90452	0	ShipXY
HKR 812	Tug	29-AUG-2021 16:55:20	830902.7	808227.8	22.41723	113.90453	0.2	ShipXY
HKR 812	Tug	29-AUG-2021 16:56:11	830902.7	808229.8	22.41723	113.90455	0.2	ShipXY
HKR 812	Tug	29-AUG-2021 16:58:41	830901.5	808231.9	22.41722	113.90457	0.2	ShipXY
HKR 812	Tug	29-AUG-2021 17:02:40	830899.3	808232.9	22.4172	113.90458	0.2	ShipXY
HKR 812	Tug	29-AUG-2021 17:06:40	830899.3	808232.9	22.4172	113.90458	0	ShipXY
HKR 812	Tug	29-AUG-2021 17:10:00	830897.1	808232.9	22.41718	113.90458	0	ShipXY
HKR 812	Tug	29-AUG-2021 17:10:01	830897.1	808232.9	22.41718	113.90458	0	ShipXY
HKR 812	Tug	29-AUG-2021 17:13:40	830897.1	808237	22.41718	113.90462	0	ShipXY
HKR 812	Tug	29-AUG-2021 17:17:27	830902.7	808231.9	22.41723	113.90457	0	ShipXY
HKR 812	Tug	29-AUG-2021 17:21:00	830904.9	808227.8	22.41725	113.90453	0	ShipXY
HKR 812	Tug	29-AUG-2021 17:24:40	830904.9	808229.9	22.41725	113.90455	0	ShipXY
HKR 812	Tug	29-AUG-2021 17:28:01	830901.5	808232.9	22.41722	113.90458	0	ShipXY
HKR 812	Tug	29-AUG-2021 17:33:36	830907.1	808235	22.41727	113.9046	0	ShipXY
HKR 812	Tug	29-AUG-2021 17:34:35	830902.6	808242.2	22.41723	113.90467	0.3	ShipXY
HKR 812	Tug	29-AUG-2021 17:35:40	830901.5	808240.1	22.41722	113.90475	0.3	ShipXY
HKR 812	Tug	29-AUG-2021 17:36:41	830901.5	808240.1	22.41722	113.90475	0.3	ShipXY
HKR 812	Tug	29-AUG-2021 17:37:30	830901.5	808250.4	22.41722	113.90475	0.3	ShipXY
HKR 812	Tug	29-AUG-2021 17:38:01	830897.1	808253.5	22.41718	113.90478	0.3	ShipXY
HKR 812	Tug	29-AUG-2021 17:39:26	830893.7	808263.8	22.41715	113.90488	0.3	ShipXY
HKR 812	Tug	29-AUG-2021 17:40:11	830890.4	808262.8	22.41712	113.90487	0.3	ShipXY
HKR 812	Tug	29-AUG-2021 17:41:41	830895.6	808256.6	22.41717	113.9046	0.3	ShipXY
HKR 812	Tug	29-AUG-2021 17:42:40	830893.8	808253.5	22.41715	113.90477	0.3	ShipXY
HKR 812	Tug	29-AUG-2021 17:43:06	830897.1	808248.4	22.41718	113.90473	0.3	ShipXY
HKR 812	Tug	29-AUG-2021 17:44:36	830897.1	808243.2	22.41718	113.90468	0.3	ShipXY
HKR 812	Tug	29-AUG-2021 17:45:21	830901.5	808242.2	22.41722	113.90467	0.3	ShipXY
HKR 812	Tug	29-AUG-2021 17:46:40	830902.6	808237.1	22.41723	113.90462	0.3	ShipXY

HKR 812 (Tug)

Historical Data Records (AUGUST 2021)

Vessel Name	Vessel Type	Report Time	Northing	Easting	Latitude	Longitude	Knots	Source
HKR 812	Tug	29-AUG-2021 17:47:45	830901.5	808235	22.41722	113.9046	0.3	ShipXY
HKR 812	Tug	29-AUG-2021 17:48:31	830888.2	808250.4	22.4171	113.90475	0.3	ShipXY
HKR 812	Tug	29-AUG-2021 17:51:25	830890.4	808248.4	22.41712	113.90473	0.2	ShipXY
HKR 812	Tug	29-AUG-2021 18:00:38	830888.2	808250.4	22.41711	113.90463	0.2	ShipXY
HKR 812	Tug	29-AUG-2021 18:03:39	830892.7	808244.2	22.41714	113.90469	0	ShipXY
HKR 812	Tug	29-AUG-2021 18:05:19	830891.6	808238.1	22.41713	113.90463	0	ShipXY
HKR 812	Tug	29-AUG-2021 18:17:57	830899.3	808236	22.4172	113.90461	0.1	ShipXY
HKR 812	Tug	29-AUG-2021 18:20:05	830897.1	808231.9	22.41718	113.90457	0.1	ShipXY
HKR 812	Tug	29-AUG-2021 18:26:39	830886	808229.8	22.41708	113.90455	0.1	ShipXY
HKR 812	Tug	29-AUG-2021 18:29:40	830885.1	808227.8	22.41707	113.90453	0.1	ShipXY
HKR 812	Tug	29-AUG-2021 18:31:49	830882.7	808227.8	22.41705	113.90453	0.1	ShipXY
HKR 812	Tug	29-AUG-2021 18:32:41	830883.8	808229.8	22.41706	113.90455	0.1	ShipXY
HKR 812	Tug	29-AUG-2021 18:34:00	830884.9	808231.9	22.41707	113.90457	0.1	ShipXY
HKR 812	Tug	29-AUG-2021 18:36:14	830888.3	808229.8	22.41711	113.90455	0.1	ShipXY
HKR 812	Tug	29-AUG-2021 18:44:06	830899.3	808231.9	22.4172	113.90457	0.1	ShipXY
HKR 812	Tug	29-AUG-2021 18:48:06	830893.8	808219.5	22.41715	113.90445	0.4	ShipXY
HKR 812	Tug	29-AUG-2021 18:49:25	830893.8	808222.6	22.41715	113.90448	0.4	ShipXY
HKR 812	Tug	29-AUG-2021 18:51:46	830878.3	808222.6	22.41701	113.90448	0.4	ShipXY
HKR 812	Tug	29-AUG-2021 18:52:06	830877.2	808224.7	22.417	113.90448	0.4	ShipXY
HKR 812	Tug	29-AUG-2021 18:53:36	830878.3	808226.7	22.41702	113.90452	0.4	ShipXY
HKR 812	Tug	29-AUG-2021 18:54:21	830879.4	808229.8	22.41702	113.90455	0.4	ShipXY
HKR 812	Tug	29-AUG-2021 18:55:06	830879.4	808232.9	22.41702	113.90458	0.4	ShipXY
HKR 812	Tug	29-AUG-2021 18:56:45	830879.4	808240.1	22.41702	113.90465	0.4	ShipXY
HKR 812	Tug	29-AUG-2021 18:58:40	830886	808245.3	22.41708	113.9047	0.4	ShipXY
HKR 812	Tug	29-AUG-2021 19:00:56	830896	808243.2	22.41708	113.90468	0.4	ShipXY
HKR 812	Tug	29-AUG-2021 19:04:05	830879.4	808238	22.41702	113.90463	0	ShipXY
HKR 812	Tug	29-AUG-2021 19:07:45	830884.9	808243.2	22.41707	113.90468	0	ShipXY
HKR 812	Tug	29-AUG-2021 19:13:59	830879.4	808240.1	22.41702	113.90465	0	ShipXY
HKR 812	Tug	29-AUG-2021 19:14:00	830879.4	808240.1	22.41702	113.90465	0	ShipXY
HKR 812	Tug	29-AUG-2021 19:15:06	830877.2	808235	22.417	113.9046	0	ShipXY
HKR 812	Tug	29-AUG-2021 19:18:44	830890.5	808243.2	22.41712	113.90468	0.1	ShipXY
HKR 812	Tug	29-AUG-2021 19:21:00	830873.8	808243.2	22.41697	113.90473	0.1	ShipXY
HKR 812	Tug	29-AUG-2021 19:24:39	830871.6	808258.6	22.41695	113.90483	0.1	ShipXY
HKR 812	Tug	29-AUG-2021 19:25:02	830871.6	808258.6	22.41695	113.90483	0.1	ShipXY
HKR 812	Tug	29-AUG-2021 19:25:51	830873.8	808257.6	22.41697	113.90487	0.1	ShipXY
HKR 812	Tug	29-AUG-2021 19:28:39	830874.9	808252.5	22.41698	113.90477	0.1	ShipXY
HKR 812	Tug	29-AUG-2021 19:29:44	830874.9	808252.5	22.41698	113.90477	0.1	ShipXY
HKR 812	Tug	29-AUG-2021 19:30:51	830873.8	808254.5	22.41697	113.90479	0.3	ShipXY
HKR 812	Tug	29-AUG-2021 19:34:10	830862.7	808268.9	22.41687	113.90493	0.2	ShipXY
HKR 812	Tug	29-AUG-2021 19:37:49	830866	808273	22.41689	113.90497	0.2	ShipXY
HKR 812	Tug	29-AUG-2021 19:38:35	830857.2	808273	22.41682	113.90497	0.2	ShipXY
HKR 812	Tug	29-AUG-2021 19:39:06	830866	808276.1	22.41682	113.905	0.2	ShipXY
HKR 812	Tug	29-AUG-2021 19:42:20	830840.4	808296.7	22.41675	113.9052	0.2	ShipXY
HKR 812	Tug	29-AUG-2021 19:43:01	830851.6	808298.7	22.41677	113.90522	0.2	ShipXY
HKR 812	Tug	29-AUG-2021 19:45:54	830846.1	808291.5	22.41672	113.90515	0	ShipXY
HKR 812	Tug	29-AUG-2021 19:49:34	830830.7	808307	22.41682	113.9053	0	ShipXY
HKR 812	Tug	29-AUG-2021 19:50:19	830858.2	808311.2	22.41683	113.90535	0	ShipXY
HKR 812	Tug	29-AUG-2021 19:51:11	830846.1	808311.2	22.41683	113.90535	0	ShipXY
HKR 812	Tug	29-AUG-2021 19:53:15	830860.4	808312.1	22.41685	113.90535	0	

HKR 812 (Tug)

Historical Data Records (AUGUST 2021)

Vessel Name	Vessel Type	Report time	Northing	Easting	Latitude	Longitude	Knots	Source
HKR 812	Tug	30-AUG-2021 01:39:19	830938.1	808243.3	22.41755	113.90468	0.1	ShipXY
HKR 812	Tug	30-AUG-2021 01:43:45	830941.4	808238.2	22.41758	113.90463	0.1	ShipXY
HKR 812	Tug	30-AUG-2021 01:57:20	830934.8	808233	22.41752	113.90458	0	ShipXY
HKR 812	Tug	30-AUG-2021 02:06:03	830887.7	808233	22.41751	113.90463	0.1	ShipXY
HKR 812	Tug	30-AUG-2021 02:09:25	830923.7	808235	22.41742	113.9046	0.2	ShipXY
HKR 812	Tug	30-AUG-2021 02:10:55	830913.7	808238.1	22.41733	113.90463	0.2	ShipXY
HKR 812	Tug	30-AUG-2021 02:15:40	830897.1	808245.3	22.41718	113.9047	0.2	ShipXY
HKR 812	Tug	30-AUG-2021 02:19:00	830884.9	808262.8	22.41707	113.90487	0	ShipXY
HKR 812	Tug	30-AUG-2021 02:19:01	830884.9	808262.8	22.41707	113.90487	0	ShipXY
HKR 812	Tug	30-AUG-2021 02:22:15	830887.7	808242.2	22.41705	113.90467	0.1	ShipXY
HKR 812	Tug	30-AUG-2021 02:23:20	830880.5	808237	22.41703	113.90462	0.1	ShipXY
HKR 812	Tug	30-AUG-2021 02:27:00	830877.2	808232.9	22.417	113.90458	0	ShipXY
HKR 812	Tug	30-AUG-2021 02:28:31	830880.5	808238	22.41703	113.90463	0	ShipXY
HKR 812	Tug	30-AUG-2021 02:33:41	830877.1	808257.6	22.417	113.90482	0	ShipXY
HKR 812	Tug	30-AUG-2021 02:37:42	830879.4	808250.4	22.41702	113.90475	0	ShipXY
HKR 812	Tug	30-AUG-2021 02:39:30	830880.5	808255.5	22.41703	113.90468	0	ShipXY
HKR 812	Tug	30-AUG-2021 02:40:15	830880.5	808255.5	22.41703	113.90468	0	ShipXY
HKR 812	Tug	30-AUG-2021 02:41:40	830879.4	808250.4	22.41702	113.90475	0	ShipXY
HKR 812	Tug	30-AUG-2021 02:44:10	830877.2	808243.2	22.417	113.90468	0.2	ShipXY
HKR 812	Tug	30-AUG-2021 02:44:40	830875	808243.2	22.41698	113.90468	0.2	ShipXY
HKR 812	Tug	30-AUG-2021 02:46:51	830877.1	808253.5	22.417	113.90477	0.1	ShipXY
HKR 812	Tug	30-AUG-2021 02:48:20	830879.4	808257.6	22.41702	113.90482	0.1	ShipXY
HKR 812	Tug	30-AUG-2021 02:49:48	830878.2	808256.6	22.41701	113.90481	0.1	ShipXY
HKR 812	Tug	30-AUG-2021 02:52:00	830880.5	808238	22.41703	113.90463	0	ShipXY
HKR 812	Tug	30-AUG-2021 02:54:10	830884.9	808235	22.41703	113.9046	0	ShipXY
HKR 812	Tug	30-AUG-2021 02:56:01	830887.7	808235	22.41705	113.9046	0	ShipXY
HKR 812	Tug	30-AUG-2021 02:59:26	830879.4	808237	22.41702	113.90462	0	ShipXY
HKR 812	Tug	30-AUG-2021 03:03:00	830879.4	808232.9	22.41702	113.90458	0	ShipXY
HKR 812	Tug	30-AUG-2021 03:04:30	830884.9	808235	22.41703	113.9046	0	ShipXY
HKR 812	Tug	30-AUG-2021 03:06:40	830902.6	808237.1	22.41723	113.90462	0	ShipXY
HKR 812	Tug	30-AUG-2021 03:07:00	830902.6	808235	22.41723	113.9046	0	ShipXY
HKR 812	Tug	30-AUG-2021 03:08:51	830902.7	808237.8	22.41723	113.90453	0	ShipXY
HKR 812	Tug	30-AUG-2021 03:10:20	830904.9	808244.7	22.41725	113.9045	0.1	ShipXY
HKR 812	Tug	30-AUG-2021 03:13:16	830904.9	808219.6	22.41725	113.90445	0.1	ShipXY
HKR 812	Tug	30-AUG-2021 03:14:40	830899.3	808222.6	22.4172	113.90448	0	ShipXY
HKR 812	Tug	30-AUG-2021 03:16:55	830890.5	808229.8	22.41712	113.90455	0	ShipXY
HKR 812	Tug	30-AUG-2021 03:17:05	830899.3	808222.6	22.4172	113.90448	0	ShipXY
HKR 812	Tug	30-AUG-2021 03:22:45	830887.7	808242.2	22.41705	113.90467	0	ShipXY
HKR 812	Tug	30-AUG-2021 03:28:41	830882.7	808245.3	22.41705	113.9047	0	ShipXY
HKR 812	Tug	30-AUG-2021 03:29:20	830884.9	808247.3	22.41707	113.90472	0	ShipXY
HKR 812	Tug	30-AUG-2021 03:32:45	830879.4	808255.5	22.41702	113.9048	0	ShipXY
HKR 812	Tug	30-AUG-2021 03:35:15	830877.1	808256.6	22.417	113.90483	0.1	ShipXY
HKR 812	Tug	30-AUG-2021 03:36:20	830877.1	808253.5	22.417	113.90477	0.1	ShipXY
HKR 812	Tug	30-AUG-2021 03:38:10	830877.2	808240.1	22.417	113.90465	3.4	ShipXY
HKR 812	Tug	30-AUG-2021 03:39:40	830877.2	808240.1	22.417	113.90465	3.5	ShipXY
HKR 812	Tug	30-AUG-2021 03:40:00	830877.2	808242.2	22.417	113.90467	3.5	ShipXY
HKR 812	Tug	30-AUG-2021 03:41:05	830877.2	808243.2	22.417	113.90468	4	ShipXY
HKR 812	Tug	30-AUG-2021 03:43:23	830873.8	808247.3	22.41697	113.90472	4	ShipXY
HKR 812	Tug	30-AUG-2021 03:44:01	830874.9	808247.3	22.41697	113.90472	4	ShipXY
HKR 812	Tug	30-AUG-2021 03:46:16	830874.9	808245.3	22.41698	113.90477	4	ShipXY
HKR 812	Tug	30-AUG-2021 03:49:56	830874.9	808252.5	22.41698	113.90477	0	ShipXY
HKR 812	Tug	30-AUG-2021 03:53:35	830873.8	808258.6	22.41697	113.90483	0	ShipXY
HKR 812	Tug	30-AUG-2021 03:54:28	830874.9	808262.7	22.41698	113.90487	0	ShipXY
HKR 812	Tug	30-AUG-2021 03:56:40	830874.9	808268.8	22.41698	113.90488	0	ShipXY
HKR 812	Tug	30-AUG-2021 03:58:26	830874.9	808258.6	22.41698	113.90483	0.2	ShipXY
HKR 812	Tug	30-AUG-2021 04:02:00	830879.4	808253.5	22.41702	113.90478	0	ShipXY
HKR 812	Tug	30-AUG-2021 04:08:16	830877.1	808258.6	22.417	113.90483	0	ShipXY
HKR 812	Tug	30-AUG-2021 04:10:26	830871.6	808253.5	22.41695	113.90478	0	ShipXY
HKR 812	Tug	30-AUG-2021 04:13:00	830871.6	808243.2	22.41695	113.90468	0	ShipXY

HKR 812 (Tug)

Historical Data Records (AUGUST 2021)

Vessel Name	Vessel Type	Report time	Northing	Easting	Latitude	Longitude	Knots	Source
HKR 812	Tug	30-AUG-2021 04:16:27	830877.2	808238	22.417	113.90463	0	ShipXY
HKR 812	Tug	30-AUG-2021 04:20:20	830879.4	808238	22.41702	113.90463	0	ShipXY
HKR 812	Tug	30-AUG-2021 04:22:10	830879.4	808237	22.41702	113.90462	0	ShipXY
HKR 812	Tug	30-AUG-2021 04:23:40	830879.4	808238	22.41702	113.90463	0.1	ShipXY
HKR 812	Tug	30-AUG-2021 04:26:04	830879.4	808235	22.41702	113.9046	0.1	ShipXY
HKR 812	Tug	30-AUG-2021 04:27:40	80877.2	808235	22.417	113.9046	0	ShipXY
HKR 812	Tug	30-AUG-2021 04:31:20	830879.4	808232.9	22.41702	113.90458	0	ShipXY
HKR 812	Tug	30-AUG-2021 04:35:22	830880.5	808224.7	22.41703	113.9045	0	ShipXY
HKR 812	Tug	30-AUG-2021 04:42:00	830898	808232.9	22.41717	113.90458	0	ShipXY
HKR 812	Tug	30-AUG-2021 04:46:00	830908.2	808229.9	22.4172	113.90455	0	ShipXY
HKR 812	Tug	30-AUG-2021 04:49:20	830910.4	808229.9	22.4173	113.90455	0	ShipXY
HKR 812	Tug	30-AUG-2021 04:50:00	830910.4	808233	22.4173	113.90458	0	ShipXY
HKR 812	Tug	30-AUG-2021 04:53:00	830912.6	808235	22.41732	113.9046	0	ShipXY
HKR 812	Tug	30-AUG-2021 04:55:21	830910.4	808231.6	22.4172	113.90462	0	ShipXY
HKR 812	Tug	30-AUG-2021 05:00:21	830912.6	808237.1	22.41732	113.90462	0	ShipXY
HKR 812	Tug	30-AUG-2021 05:04:20	830913.7	808229.9	22.41733	113.90455	0.1	ShipXY
HKR 812	Tug	30-AUG-2021 05:05:34	830913.7	808226.8	22.41733	113.90452	0.1	ShipXY
HKR 812	Tug	30-AUG-2021 05:08:00	830916	808219.6	22.41735	113.90445	0.1	ShipXY
HKR 812	Tug	30-AUG-2021 05:11:20	830912.6	808211.6	22.41732	113.90447	0.1	ShipXY
HKR 812	Tug	30-AUG-2021 05:12:45	830910.4	808211.6	22.4173	113.90447	0.1	ShipXY
HKR 812	Tug	30-AUG-2021 05:19:00	830907.1	808227.8	22.41727	113.90453	0	ShipXY
HKR 812	Tug	30-AUG-2021 05:22:20	830908.2	808227.8	22.41728	113.90453	0	ShipXY
HKR 812	Tug	30-AUG-2021 05:23:45	830908.2	808222.7	22.41728	113.90448	0	ShipXY
HKR 812	Tug	30-AUG-2021 05:26:20	830910.4	808231.9	22.4173	113.90457	0	ShipXY
HKR 812	Tug	30-AUG-2021 05:28:35	830915.9	808229.9	22.41735	113.90455	0.1	ShipXY
HKR 812	Tug	30-AUG-2021 05:29:40	830915.9	808231.9	22.41735	113.90457	0	ShipXY
HKR 812	Tug	30-AUG-2021 05:30:00	830915.9	808231.9	22.41735	113.90457	0	ShipXY
HKR 812	Tug	30-AUG-2021 05:33:41	830913.7	808240.2	22.41738	113.90465	0	ShipXY
HKR 812	Tug	30-AUG-2021 05:34:46	830918.1	808245.3	22.41737	113.90461	0	ShipXY
HKR 812	Tug	30-AUG-2021 05:37:20	830910.4	808243.2	22.4173	113.90468	0	ShipXY
HKR 812	Tug	30-AUG-2021 05:39:56	830904.8	808243.2	22.41725	113.90468	0	ShipXY
HKR 812	Tug	30-AUG-2021 05:41:00	830907.1	808248.4	22.41727	113.90473	0	ShipXY
HKR 812	Tug	30-AUG-2021 05:45:45	830912.6	808257.7	22.41732	113.90482	0	ShipXY
HKR 812	Tug	30-AUG-2021 05:49:25	830918.1	808257.7	22.41737	113.90482	0	ShipXY
HKR 812	Tug	30-AUG-2021 05:50:10	830919.2	808257.7	22.41738	113.90482	0	ShipXY
HKR 812	Tug	30-AUG-2021 05:53:05	830919.2	808252.5	22.41738	113.90477	0	ShipXY
HKR 812	Tug	30-AUG-2021 05:55:21	830904.8	808243.2	22.41725	113.90468	0	ShipXY
HKR 812	Tug	30-AUG-2021 05:58:37	830894.9	808230.9	22.41716	113.90456	0	ShipXY
HKR 812	Tug	30-AUG-2021 05:59:40	830893.8	808231.9	22.41715	113.90457	0	ShipXY
HKR 812	Tug	30-AUG-2021 06:00:26	830893.8	808231.9	22.41715	113.90457	0	ShipXY
HKR 812	Tug	30-AUG-2021 06:02:30	830890.5	808229.8	22.41712	113.90455	0	ShipXY
HKR 812	Tug	30-AUG-2021 06:06:20	830893.8	808222.6	22.41715	113.90448	0	ShipXY
HKR 812	Tug	30-AUG-2021 06:08:30	830897.1	808226.8	22.41718	113.90452	0	ShipXY
HKR 812	Tug	30-AUG-2021 06:09:14	830897.1	808226.8	22.41718	113.90452	0	ShipXY
HKR 812	Tug	30-AUG-2021 06:11:25	830899.3	808229.8	22.4172	113.90455	0	ShipXY
HKR 812	Tug	30-AUG-2021 06:12:55	830901.6	808227.8	22.41722	113.90453	0	ShipXY
HKR 812	Tug	30-AUG-2021 06:14:00	830901.6	808226.8	22.41722	113.90452	0.1	ShipXY
HKR 812	Tug	30-AUG-2021 06:15:21	830901.6	808226.8	22.41722	113.90452	0.1	ShipXY
HKR 812	Tug	30-AUG-2021 06:23:47	830907.1	808237.1	22.41727	113.90462	0.1	ShipXY
HKR 812	Tug	30-AUG-2021 11:03:21	831005.7	808791.2	22.41817	113.91		

HKR 812 (Tug)

Historical Data Records (AUGUST 2021)

Vessel Name	Vessel Type	Report Time	Northing	Easting	Latitude	Longitude	Knots	Source
HKR 812	Tug	30-AUG-2021 17:31:33	822409.6	810505.5	22.34057	113.92679	0	Other
HKR 812	Tug	30-AUG-2021 17:32:38	822409.6	810505.5	22.34057	113.92677	0	Other
HKR 812	Tug	30-AUG-2021 17:35:33	822426.3	810501.4	22.34072	113.92675	0	Other
HKR 812	Tug	30-AUG-2021 17:36:38	822426.3	810501.4	22.34072	113.92675	0	Other
HKR 812	Tug	30-AUG-2021 17:36:38	822426.3	810501.4	22.34072	113.92675	0	ShipXY
HKR 812	Tug	30-AUG-2021 17:37:03	822462.8	810520	22.34105	113.92693	0	Other
HKR 812	Tug	30-AUG-2021 17:37:22	822432.9	810503.5	22.34078	113.92677	0	Other
HKR 812	Tug	30-AUG-2021 17:38:52	822499.2	810573.7	22.34138	113.92745	0	Other
HKR 812	Tug	30-AUG-2021 17:39:13	822525.7	810665.4	22.34162	113.92834	0	Other
HKR 812	Tug	30-AUG-2021 17:39:38	822525.7	810665.4	22.34162	113.92834	0	ShipXY
HKR 812	Tug	30-AUG-2021 17:39:58	822528.9	810688.1	22.34165	113.92856	0	Other
HKR 812	Tug	30-AUG-2021 17:40:00	822525.6	810666.4	22.34162	113.92835	0	ShipXY
HKR 812	Tug	30-AUG-2021 17:41:48	822532.2	810705.6	22.34168	113.92873	0	Other
HKR 812	Tug	30-AUG-2021 17:42:52	822554.3	810756.1	22.34188	113.92922	0	Other
HKR 812	Tug	30-AUG-2021 17:43:37	822562	810773.6	22.34195	113.92939	0	Other
HKR 812	Tug	30-AUG-2021 17:44:43	822562.6	810772.6	22.34195	113.92938	0	ShipXY
HKR 812	Tug	30-AUG-2021 17:45:52	822565.3	810808.7	22.34198	113.92973	0	Other
HKR 812	Tug	30-AUG-2021 17:46:32	822561.9	810815.9	22.34195	113.92978	0	Other
HKR 812	Tug	30-AUG-2021 17:48:47	822572.9	810864.3	22.34205	113.93027	0	Other
HKR 812	Tug	30-AUG-2021 17:49:52	822631.6	810893.2	22.34258	113.93055	0	Other
HKR 812	Tug	30-AUG-2021 17:53:32	822631.6	810893.2	22.34258	113.93027	0	Other
HKR 812	Tug	30-AUG-2021 17:53:52	823311.1	810575	22.34873	113.92745	0	Other
HKR 812	Tug	30-AUG-2021 17:54:37	823246.6	810602.7	22.34813	113.92772	0	Other
HKR 812	Tug	30-AUG-2021 17:55:42	823448.4	810495.9	22.34995	113.92668	0	Other
HKR 812	Tug	30-AUG-2021 17:56:28	823568.1	810392.1	22.35103	113.92567	0	Other
HKR 812	Tug	30-AUG-2021 17:56:52	823811	810190.6	22.35222	113.92771	0	Other
HKR 812	Tug	30-AUG-2021 17:57:36	823752.2	810238.8	22.35269	113.92614	0	ShipXY
HKR 812	Tug	30-AUG-2021 17:58:38	823925.8	810110.5	22.35428	113.92293	0	ShipXY
HKR 812	Tug	30-AUG-2021 17:59:22	824060.4	810020	22.35547	113.92205	0	ShipXY
HKR 812	Tug	30-AUG-2021 17:59:48	824333.1	809855.7	22.35793	113.92045	0	Other
HKR 812	Tug	30-AUG-2021 18:00:33	824473.9	809779.7	22.3592	113.91971	0	Other
HKR 812	Tug	30-AUG-2021 18:00:53	824333.1	809855.7	22.35793	113.92045	0	Other
HKR 812	Tug	30-AUG-2021 18:01:14	824599.1	809710.9	22.36023	113.91904	0	Other
HKR 812	Tug	30-AUG-2021 18:01:57	824537.1	809744.8	22.35977	113.91937	0	Other
HKR 812	Tug	30-AUG-2021 18:02:44	824876.3	809540.4	22.36283	113.91738	0	Other
HKR 812	Tug	30-AUG-2021 18:03:03	824739.9	809627.7	22.3616	113.91823	0	Other
HKR 812	Tug	30-AUG-2021 18:04:53	825274.2	809301.1	22.36642	113.91505	0	Other
HKR 812	Tug	30-AUG-2021 18:06:24	825571.2	809122.2	22.36911	113.91389	0	Other
HKR 812	Tug	30-AUG-2021 18:07:56	825842.8	809018.9	22.37155	113.9123	0	Other
HKR 812	Tug	30-AUG-2021 18:08:58	825842.8	809018.9	22.37155	113.9123	0	Other
HKR 812	Tug	30-AUG-2021 18:09:38	825970.2	808959.4	22.3727	113.91172	0	Other
HKR 812	Tug	30-AUG-2021 18:11:53	826616.8	808687.6	22.37855	113.90907	0	Other
HKR 812	Tug	30-AUG-2021 18:12:56	826616.8	808687.6	22.37855	113.90907	0	Other
HKR 812	Tug	30-AUG-2021 18:13:18	826962.3	808461.3	22.37917	113.90823	0	Other
HKR 812	Tug	30-AUG-2021 18:15:33	827357.6	808443.8	22.38522	113.90669	0	Other
HKR 812	Tug	30-AUG-2021 18:16:38	827357.6	808444.8	22.38522	113.90667	0	Other
HKR 812	Tug	30-AUG-2021 18:17:23	827704.5	808255	22.38835	113.90485	0	Other
HKR 812	Tug	30-AUG-2021 18:19:13	827850.8	808188.3	22.38967	113.9042	0	ShipXY
HKR 812	Tug	30-AUG-2021 18:20:31	828124.2	808057	22.39212	113.90252	0	Other
HKR 812	Tug	30-AUG-2021 18:20:17	828062.5	808029.9	22.39158	113.90327	0	Other
HKR 812	Tug	30-AUG-2021 18:22:53	828722	807759.4	22.39753	113.90002	0	Other
HKR 812	Tug	30-AUG-2021 18:23:57	828722	807759.4	22.39753	113.90002	0	Other
HKR 812	Tug	30-AUG-2021 18:24:16	828782.9	807742	22.39808	113.89985	0	Other
HKR 812	Tug	30-AUG-2021 18:25:02	828918.1	807693.9	22.3993	113.89938	0	Other

HKR 812 (Tug)

Historical Data Records (AUGUST 2021)

Vessel Name	Vessel Type	Report Time	Northing	Easting	Latitude	Longitude	Knots	Source
HKR 812	Tug	30-AUG-2021 18:26:45	829209.6	827902.6	22.40193	113.89833	6.1	ShipXY
HKR 812	Tug	30-AUG-2021 18:27:22	829320.3	807559.7	22.40293	113.89807	6.1	ShipXY
HKR 812	Tug	30-AUG-2021 18:27:40	828918.1	807693.9	22.3993	113.89938	0	ShipXY
HKR 812	Tug	30-AUG-2021 18:28:52	808476.3	808112	22.41711	113.90546	0	ShipXY
HKR 812	Tug	30-AUG-2021 18:43:57	830865.9	808361.6	22.4169	113.90583	0	ShipXY
HKR 812	Tug	30-AUG-2021 18:46:31	830847.1	808337.9	22.41673	113.9056	0	ShipXY
HKR 812	Tug	30-AUG-2021 18:47:36	830847.1	808332.7	22.41673	113.90555	0	ShipXY
HKR 812	Tug	30-AUG-2021 18:50:31	830846	808327.6	22.41672	113.9055	0	ShipXY
HKR 812	Tug	30-AUG-2021 18:52:47	830843.8	808324.5	22.4167	113.90547	0	ShipXY
HKR 812	Tug	30-AUG-2021 18:55:51	830843.8	808325.5	22.4167	113.90548	0	ShipXY
HKR 812	Tug	30-AUG-2021 18:55:47	830846	808329.6	22.41672	113.90552	0	ShipXY
HKR 812	Tug	30-AUG-2021 18:58:37	830852.7	808327.6	22.41678	113.9055	0	ShipXY
HKR 812	Tug	30-AUG-2021 19:00:09	830852.7	808327.6	22.41678	113.9055	0	ShipXY
HKR 812	Tug	30-AUG-2021 19:02:17	830857.1	808329.6	22.41682	113.90552	0	ShipXY
HKR 812	Tug	30-AUG-2021 19:06:43	830846	808383	22.41672	113.90555	0	ShipXY
HKR 812	Tug	30-AUG-2021 19:08:11	830845.1	808348.1	22.41668	113.9057	0	ShipXY
HKR 812	Tug	30-AUG-2021 19:10:15	830837.1	808348.1	22.41664	113.90567	0	ShipXY
HKR 812	Tug	30-AUG-2021 19:12:13	830832.7	808343	22.41666	113.90565	0	ShipXY
HKR 812	Tug	30-AUG-2021 19:13:17	830832.7	808335.8	22.41666	113.90558	0	ShipXY
HKR 812	Tug	30-AUG-2021 19:14:47	830836	808327.5	22.41663	113.9055	0	ShipXY
HKR 812	Tug	30-AUG-2021 19:19:13	830832.6	808327.6	22.41678	113.90553	0	ShipXY
HKR 812	Tug	30-AUG-2021 19:20:36	830860.4	808337.9	22.41685	113.9056	0	ShipXY
HKR 812	Tug	30-AUG-2021 19:22:52	830857.1	808337.9	22.41682	113.9056	0	ShipXY
HKR 812	Tug	30-AUG-2021 19:27:13	830847.1	808327.6	22.41673	113.9055	0	ShipXY
HKR 812	Tug	30-AUG-2021 19:30:32	830843.8	808335.8	22.4167	113.90558	0	ShipXY
HKR 812	Tug	30-AUG-2021 19:31:38	830843.8	808335.8	22.41675	113.90558	0	ShipXY
HKR 812	Tug	30-AUG-2021 19:33:52	830832.6	808289.4	22.4166	113.90513	0	ShipXY
HKR 812	Tug	30-AUG-2021 19:36:47	830863.8	808273	22.41688	113.90497	0	ShipXY
HKR 812	Tug	30-AUG-2021 19:37:52	830866	808271	22.41669	113.90495	0	ShipXY
HKR 812	Tug	30-AUG-2021 19:40:28	830866	808278.2	22.4169	113.90502	0	ShipXY
HKR 812	Tug	30-AUG-2021 19:41:32	830866	808288.5	22.4169	113.90512	0	ShipXY
HKR 812	Tug	30-AUG-2021 19:45:11	830840.5	808317.3	22.41667	113.9054	0	ShipXY
HKR 812	Tug	30-AUG-2021 19:45:23	830840.5	808327.2	22.41667	113.90555	0	ShipXY
HKR 812	Tug	30-AUG-2021 19:53:37	830843.8	808327.6	22.4167	113.9055	0	ShipXY
HKR 812	Tug	30-AUG-2021 19:55:53	830843.8	808319.3	22.4167	113.90542	0	ShipXY
HKR 812	Tug	30-AUG-2021 19:57:18	830840.4	808311.2	22.41675	113.90535	0	ShipXY
HKR 812	Tug	30-AUG-2021 19:59:52	830843.8	808317.3	22.41675	113.9054	0	ShipXY
HKR 812	Tug	30-AUG-2021 20:00:11	830843.8	808319.3	22.41675	113.90542	0	ShipXY
HKR 812	Tug	30-AUG-2021 20:05:24	830838.2	808340.9	22.41665	113.90563	0	ShipXY
HKR 812	Tug	30-AUG-2021 20:28:25	830843.8	808361.5	22.41662	113.90583	0	ShipXY
HKR 812	Tug	30-AUG-2021 20:30:52	830843.8	808366.7	22.41668	113.90558	0	ShipXY
HKR 812	Tug	30-AUG-2021 20:31:57	830832.6	808379	22.4166	113.9056	0	ShipXY
HKR 812	Tug	30-AUG-2021 20:32:39	830843.8	808371.8	22.41662	113.90593	0	ShipXY
HKR 812	Tug	30-AUG-2021 20:37:10	830841.5	808394.5	22.41668	113.90615	0	ShipXY
HKR 812	Tug	30-AUG-2021 20:51:53	830835.9	808417.1	22.41663	113.90637	0	ShipXY
HKR 812	Tug	30-AUG-2021 20:52:11	830835.9	808417.1	22.41663	113.90637	0	ShipXY
HKR 812	Tug	30-AUG-2021 20:55:28	830843.8	808417.1	22.41667	113.90627	0	ShipXY
HKR 812	Tug	30-AUG-2021 20:56:38	830841.5	808404.8	22.41668	113.90625	0	ShipXY
HKR 812	Tug	30-AUG-2021 20:58:38	830854.7	808399.6	22.4168	113.9062	0	ShipXY
HKR 812	Tug	30-AUG-2021 20:58:58	830868	808410	22.41692	113.9063	0	ShipXY
HKR 812	Tug	30-AUG-2021 20:59:26	830869.1	808412	22.41693	113.90632	0	ShipXY
HKR 812	Tug	30-AUG-2021 20:59:32	830869.1	808404.8	22.41693	113.90625	0	ShipXY
HKR 812	Tug	30-AUG-2021 21:00:52	830869.1	808413	22.41693	113.90633	0	ShipXY
HKR 812	Tug	30-AUG-2021 21:04:13	830868	808417.2	22.41692	113.90637	0	ShipXY
HKR 812	Tug	30-AUG-2021 21:04:28	830868	808417.2	22.41692	113.90637	0	ShipXY
HKR 812	Tug	30-AUG-2021 21:04:43	830868	808417.2	22.41692	113.906		

HKR 812 (Tug)

Historical Data Records (AUGUST 2021)

Vessel Name	Vessel Type	Report time	Northing	Easting	Latitude	Longitude	Knots	Source
HKR 812	Tug	31-AUG-2021 04:06:04	830874.9	808283.4	22.41698	113.90507	0	ShipXY
HKR 812	Tug	31-AUG-2021 04:47:35	830874.9	808284.4	22.41698	113.90508	0	ShipXY
HKR 812	Tug	31-AUG-2021 04:51:53	830874.9	808284.4	22.41698	113.90508	0.1	ShipXY
HKR 812	Tug	31-AUG-2021 05:04:26	830868.2	808293.6	22.41697	113.90511	0.1	ShipXY
HKR 812	Tug	31-AUG-2021 05:56:19	830873.7	808294.7	22.41697	113.90518	0.1	ShipXY
HKR 812	Tug	31-AUG-2021 04:59:58	830869.3	808294.7	22.41693	113.90518	0.1	ShipXY
HKR 812	Tug	31-AUG-2021 05:03:38	830868.2	808288.5	22.41692	113.90512	0.1	ShipXY
HKR 812	Tug	31-AUG-2021 05:06:11	830863.8	808291.6	22.41688	113.90515	0.1	ShipXY
HKR 812	Tug	31-AUG-2021 05:08:03	830862.7	808294.6	22.41687	113.90518	0.1	ShipXY
HKR 812	Tug	31-AUG-2021 05:15:24	830862.6	808303.9	22.41692	113.90527	0.1	ShipXY
HKR 812	Tug	31-AUG-2021 05:18:22	830868.2	808299.8	22.41692	113.90523	0.1	ShipXY
HKR 812	Tug	31-AUG-2021 05:20:11	830868.2	808304.9	22.41692	113.90528	0.1	ShipXY
HKR 812	Tug	31-AUG-2021 05:23:28	830862.6	808315.2	22.41687	113.90538	0.1	ShipXY
HKR 812	Tug	31-AUG-2021 05:24:13	830862.6	808317.3	22.41687	113.90534	0.1	ShipXY
HKR 812	Tug	31-AUG-2021 05:25:39	830862.6	808317.3	22.41687	113.90534	0.1	ShipXY
HKR 812	Tug	31-AUG-2021 05:27:08	830863.7	808317.3	22.41688	113.90504	0.1	ShipXY
HKR 812	Tug	31-AUG-2021 05:28:13	830866	808317.3	22.4169	113.90504	0.1	ShipXY
HKR 812	Tug	31-AUG-2021 05:30:46	830868.2	808315.2	22.41692	113.90538	0.1	ShipXY
HKR 812	Tug	31-AUG-2021 05:32:58	830863.7	808327.6	22.41688	113.9055	0.1	ShipXY
HKR 812	Tug	31-AUG-2021 05:34:29	830858.2	808325.5	22.41683	113.90548	0.1	ShipXY
HKR 812	Tug	31-AUG-2021 05:36:38	830858.2	808330.7	22.41683	113.90553	0.1	ShipXY
HKR 812	Tug	31-AUG-2021 05:37:23	830858.2	808330.7	22.41683	113.90553	0.1	ShipXY
HKR 812	Tug	31-AUG-2021 05:39:14	830852.7	808327.6	22.41678	113.9055	0.1	ShipXY
HKR 812	Tug	31-AUG-2021 05:42:53	830846	808320.4	22.41672	113.90543	0.1	ShipXY
HKR 812	Tug	31-AUG-2021 05:43:10	830846	808322.4	22.41672	113.90545	0.1	ShipXY
HKR 812	Tug	31-AUG-2021 05:46:84	830863.8	808322.4	22.41672	113.90554	0.1	ShipXY
HKR 812	Tug	31-AUG-2021 05:46:36	830848.3	808311.1	22.41674	113.90534	0.1	ShipXY
HKR 812	Tug	31-AUG-2021 05:50:05	830836.1	808298.7	22.41663	113.90522	0.1	ShipXY
HKR 812	Tug	31-AUG-2021 05:53:42	830302	807897.2	22.4118	113.90133	0.1	ShipXY
HKR 812	Tug	31-AUG-2021 05:54:50	830053.1	807746.4	22.40955	113.89987	0.1	ShipXY
HKR 812	Tug	31-AUG-2021 05:55:34	829877.2	807655.5	22.40792	113.899	0.1	ShipXY
HKR 812	Tug	31-AUG-2021 05:57:42	829287	807600.9	22.40263	113.89847	0.1	ShipXY
HKR 812	Tug	31-AUG-2021 05:58:10	828871.5	807720.8	22.39888	113.89973	0.1	Other
HKR 812	Tug	31-AUG-2021 05:58:27	829084.3	807665.4	22.4008	113.8991	0.1	ShipXY
HKR 812	Tug	31-AUG-2021 06:00:00	828657.7	807788.1	22.39695	113.9003	0.1	ShipXY
HKR 812	Tug	31-AUG-2021 06:01:02	828353	807897.8	22.3942	113.90137	9.6	ShipXY
HKR 812	Tug	31-AUG-2021 06:04:45	827344.5	808328.4	22.3851	113.90557	9.9	ShipXY
HKR 812	Tug	31-AUG-2021 06:05:00	827253.6	808375.7	22.38428	113.90609	10	ShipXY
HKR 812	Tug	31-AUG-2021 06:07:00	826435.6	808804.7	22.3769	113.91021	9.8	Other
HKR 812	Tug	31-AUG-2021 06:07:40	826250.5	808889.8	22.37523	113.91104	9.8	Other
HKR 812	Tug	31-AUG-2021 06:07:58	826464.4	808793.4	22.37716	113.9101	9.8	ShipXY
HKR 812	Tug	31-AUG-2021 06:08:45	826250.5	808888.8	22.37523	113.91103	9.8	ShipXY
HKR 812	Tug	31-AUG-2021 06:11:00	825645.4	809207	22.36977	113.91413	0.1	ShipXY
HKR 812	Tug	31-AUG-2021 06:11:20	825338.1	809504.1	22.367	113.91702	0.1	Other
HKR 812	Tug	31-AUG-2021 06:12:50	825060.6	809868.3	22.3645	113.92056	0.1	ShipXY
HKR 812	Tug	31-AUG-2021 06:13:55	825060.6	809869.3	22.3645	113.92057	0.1	ShipXY
HKR 812	Tug	31-AUG-2021 06:14:40	824930.7	810067.9	22.36333	113.9225	0.1	ShipXY
HKR 812	Tug	31-AUG-2021 06:15:42	824765.4	810358	22.36167	113.92532	0.1	ShipXY
HKR 812	Tug	31-AUG-2021 06:17:26	824605.9	810661.1	22.35911	113.93027	0.1	ShipXY
HKR 812	Tug	31-AUG-2021 06:19:25	824380.5	811428.5	22.35793	113.93572	0.1	ShipXY
HKR 812	Tug	31-AUG-2021 06:20:10	824196.7	811995.9	22.35673	113.94123	0.1	Other
HKR 812	Tug	31-AUG-2021 06:21:15	824196.7	811995.9	22.35673	113.94123	0.1	ShipXY
HKR 812	Tug	31-AUG-2021 06:21:40	824085.3	812456.1	22.35573	113.9457	10.1	Other
HKR 812	Tug	31-AUG-2021 06:22:01	824126.5	812665.2	22.35622	113.94827	0.1	ShipXY
HKR 812	Tug	31-AUG-2021 06:22:20	824042.9	812663.1	22.35535	113.94771	10.1	Other
HKR 812	Tug	31-AUG-2021 06:23:25	824042.9	812662.1	22.35535	113.94777	10.1	ShipXY
HKR 812	Tug	31-AUG-2021 06:23:50	824000.1	813131.7	22.35497	113.95226	10.1	Other
HKR 812	Tug	31-AUG-2021 06:25:42	824014.2	813364.5	22.3551	113.95452	0.1	ShipXY
HKR 812	Tug	31-AUG-2021 06:26:00	824215.2	813728.4	22.35692	113.95805	0.1	Other

HKR 812 (Tug)

Historical Data Records (AUGUST 2021)

Vessel Name	Vessel Type	Report time	Northing	Easting	Latitude	Longitude	Knots	Source
HKR 812	Tug	31-AUG-2021 06:26:45	824135.5	813668.5	22.3562	113.95747	0	ShipXY
HKR 812	Tug	31-AUG-2021 06:27:50	824535.9	814020.4	22.35982	113.96088	0	Other
HKR 812	Tug	31-AUG-2021 06:28:30	824376.6	813874.9	22.35838	113.95947	0	ShipXY
HKR 812	Tug	31-AUG-2021 06:29:02	824322.2	813632.1	22.3612	113.96381	0	Other
HKR 812	Tug	31-AUG-2021 06:29:20	824696.2	814163.7	22.36127	113.96227	0	ShipXY
HKR 812	Tug	31-AUG-2021 06:30:44	824696.2	814163.7	22.36127	113.96227	0	ShipXY
HKR 812	Tug	31-AUG-2021 06:31:10	825254.6	814740.3	22.36632	113.96786	0	Other
HKR 812	Tug	31-AUG-2021 06:31:30	825097.6	814607.2	22.3649	113.96657	0	ShipXY
HKR 812	Tug	31-AUG-2021 06:32:15	825254.6	814739.3	22.36632	113.96785	0	ShipXY
HKR 812	Tug	31-AUG-2021 06:33:07	825097.6	814607.2	22.3649	113.96657	0	ShipXY
HKR 812	Tug	31-AUG-2021 06:33:20	825091.7	815220.7	22.36572	113.97252	0	Other
HKR 812	Tug	31-AUG-2021 06:34:26	825091.7	815220.7	22.36572	113.97252	0	ShipXY
HKR 812	Tug	31-AUG-2021 06:35:55	825814.1	815380.6	22.37138	113.97407	0	ShipXY
HKR 812	Tug	31-AUG-2021 06:37:00	826152.2	815092.7	22.37443	113.97127	6.6	Other
HKR 812	Tug	31-AUG-2021 06:37:56	826029.2	815355.4	22.37332	113.97388	6.6	ShipXY
HKR 812	Tug	31-AUG-2021 06:38:58	826304	815034.2	22.3758	113.9707	6.6	Other
HKR 812	Tug	31-AUG-2021 06:39:36	826456.9	815015.9	22.37718	113.97052	6.6	ShipXY
HKR 812	Tug	31-AUG-2021 06:40:40	826833.5	815308.7	22.37923	113.97336	6.6	Other
HKR 812	Tug	31-AUG-2021 06:41:06	826628.3	815194.3	22.37873	113.97225	6.6	ShipXY
HKR 812	Tug	31-AUG-2021 06:42:33	826764.4	815419	22.37998	113.97443	6.6	ShipXY
HKR 812	Tug	31-AUG-2021 06:44:01	826853.8	815474.8	22.38068	113.975	6.6	ShipXY
HKR 812	Tug	31-AUG-2021 06:44:08	826843.8	815477.8	22.38068	113.975	6.6	ShipXY
HKR 812	Tug	31-AUG-2021 06:44:20	826843.8	815478.8	22.38068	113.97501	0	Other
HKR 812	Tug	31-AUG-2021 06:45:00	826843.8	815479.9	22.38068	113.97502	0	ShipXY
HKR 812	Tug	31-AUG-2021 06:51:00	826853.8	815474.8	22.38077	113.97498	0	Other
HKR 812	Tug	31-AUG-2021 06:52:26	826853.8	815474.8	22.38077	113.97497	0	ShipXY
HKR 812	Tug	31-AUG-2021 06:53:10	826854.9	815473.7	22.38078	113.97496	0	Other
HKR 812	Tug	31-AUG-2021 06:54:40	826853.8	815472.7	22.38077	113.97495	0	Other
HKR 812	Tug	31-AUG-2021 06:55:45	826853.8	815472.7	22.38077	113.97495	0	ShipXY
HKR 812	Tug	31-AUG-2021 06:56:50	826849.4	815472.7	22.38073	113.97495	0	Other
HKR 812	Tug	31-AUG-2021 07:00:26	826853.8	815474.8	22.38077	113.97496	0	Other
HKR 812	Tug	31-AUG-2021 07:02:40	826842.8	815477.8	22.38072	113.975	0	Other
HKR 812	Tug	31-AUG-2021 07:05:00	826843.8	815475.8	22.38073	113.97498	0	Other
HKR 812	Tug	31-AUG-2021 07:05:40	826853.8	815473.7	22.38077	113.97496	0	Other
HKR 812	Tug	31-AUG-2021 07:06:05	826849.4	815474.8	22.38073	113.97497	0	ShipXY
HKR 812	Tug	31-AUG-2021 07:06:20	826851.6	815473.7	22.38075	113.97495	0	Other
HKR 812	Tug	31-AUG-2021 07:07:19	826849.4	815474.8	22.38073	113.97497	0	ShipXY
HKR 812	Tug	31-AUG-2021 07:07:50	826851.6	815473.7	22.38075	113.97496	0	Other
HKR 812	Tug	31-AUG-2021 07:09:00	826849.4	815474.8	22.38073	113.97497	0	ShipXY
HKR 812	Tug	31-AUG-2021 07:10:42	826846	815471.6	22.3807	113.97494	0	Other
HKR 812	Tug	31-AUG-2021 07:10:56	826846	815471.6	22.3807	113.97497	0	ShipXY
HKR 812	Tug	31-AUG-2021 07:11:30	826842.7	815468.5	22.38067	113.97491	0	Other
HKR 812	Tug	31-AUG-2021 07:13:00	826846	815469.6	22.3807	113.97492	0	Other
HKR 812	Tug	31-AUG-2021 07:14:05	826846	815469.6	22.3807	113.97492	0	ShipXY
HKR 812	Tug	31-AUG-2021 07:15:54	826846	815469.6	22.3807	113.97493	0	Other
HKR 812	Tug	31-AUG-2021 07:17:45	826843.8	815467.5	22.38072	113.9749	0	ShipXY
HKR 812	Tug	31-AUG-2021 07:19:33	826843.8	815455.2	22.38072	113.97478	0	Other
HKR 812	Tug	31-AUG-2021 07:20:20	826846.1	815450	22.3807	113.97473	0	Other
HKR 812	Tug	31-AUG-2021 07:21:25	826846.1	815450	22.3807	113.97473	0	ShipXY
HKR 812	Tug	31-AUG-2021 07:24						

HKR 812 (Tug)

Historical Data Records (AUGUST 2021)

Vessel Name	Vessel Type	Report Time	Northing	Eastng	Latitude	Longitude	Knots	Source
HKR 812	Tug	31-AUG-2021 11:39:27	831005.8	807772.6	22.4182	113.90982	5.7	ShipXY
HKR 812	Tug	31-AUG-2021 11:40:14	831005.8	807770.6	22.41817	113.9098	5.7	ShipXY
HKR 812	Tug	31-AUG-2021 11:40:58	831005.8	807768.5	22.41817	113.90978	5.7	ShipXY
HKR 812	Tug	31-AUG-2021 11:41:35	831005.8	807765.4	22.41815	113.9097	5.7	ShipXY
HKR 812	Tug	31-AUG-2021 11:56:49	831001.3	807870.9	22.41813	113.9099	0	ShipXY
HKR 812	Tug	31-AUG-2021 12:07:23	831005.7	807894.2	22.41817	113.91003	0.3	ShipXY
HKR 812	Tug	31-AUG-2021 12:09:33	831005.7	807891.2	22.41817	113.91	0.3	ShipXY
HKR 812	Tug	31-AUG-2021 12:10:21	831003.5	807891.2	22.41815	113.91	0.3	ShipXY
HKR 812	Tug	31-AUG-2021 12:11:03	831003.5	807893.2	22.41815	113.91002	0.3	ShipXY
HKR 812	Tug	31-AUG-2021 12:12:36	831001.2	807894.2	22.41812	113.91003	0	ShipXY
HKR 812	Tug	31-AUG-2021 12:15:05	831002.0	807898.4	22.41812	113.91007	0	ShipXY
HKR 812	Tug	31-AUG-2021 12:23:27	831002.0	807896.3	22.41812	113.91005	0	ShipXY
HKR 812	Tug	31-AUG-2021 12:32:35	830990.2	808080.6	22.41803	113.91017	0	ShipXY
HKR 812	Tug	31-AUG-2021 12:36:42	830995.7	808080.6	22.41808	113.91017	0	ShipXY
HKR 812	Tug	31-AUG-2021 12:38:11	831003.5	807891.2	22.41815	113.91	0	ShipXY
HKR 812	Tug	31-AUG-2021 12:42:35	831014.6	807893.2	22.41825	113.91002	0	ShipXY
HKR 812	Tug	31-AUG-2021 12:44:12	831012.4	807896.3	22.41823	113.91005	0	ShipXY
HKR 812	Tug	31-AUG-2021 12:49:07	831016.8	807894.3	22.41827	113.91003	0	ShipXY
HKR 812	Tug	31-AUG-2021 12:51:46	831006.8	808035.5	22.41818	113.91012	0	ShipXY
HKR 812	Tug	31-AUG-2021 12:55:35	831005.7	808080.7	22.41817	113.91017	0	ShipXY
HKR 812	Tug	31-AUG-2021 13:02:23	831014.6	807896.3	22.41825	113.91005	0	ShipXY
HKR 812	Tug	31-AUG-2021 13:06:39	831016.8	808015.5	22.41827	113.9101	0	ShipXY
HKR 812	Tug	31-AUG-2021 13:09:32	831011.3	808005.6	22.41824	113.91014	0.3	ShipXY
HKR 812	Tug	31-AUG-2021 13:10:22	831011.3	807891.2	22.41822	113.91	0.3	ShipXY
HKR 812	Tug	31-AUG-2021 13:11:56	831012.4	807889.1	22.41823	113.90998	0.3	ShipXY
HKR 812	Tug	31-AUG-2021 13:12:37	831012.4	807891.2	22.41823	113.91	0.3	ShipXY
HKR 812	Tug	31-AUG-2021 13:13:48	831012.4	807891.2	22.41823	113.91	0.3	ShipXY
HKR 812	Tug	31-AUG-2021 13:15:32	831012.4	807889.1	22.41823	113.90998	0.3	ShipXY
HKR 812	Tug	31-AUG-2021 13:17:03	831012.4	807891.2	22.41823	113.91	0.3	ShipXY
HKR 812	Tug	31-AUG-2021 13:19:12	831012.4	807893.2	22.41823	113.91002	0.3	ShipXY
HKR 812	Tug	31-AUG-2021 13:20:46	831012.4	807893.2	22.41823	113.91002	0.3	ShipXY
HKR 812	Tug	31-AUG-2021 13:22:08	831011.3	808015.5	22.4182	113.91011	0.3	ShipXY
HKR 812	Tug	31-AUG-2021 13:23:37	831006.8	807899.4	22.41818	113.91008	0.3	ShipXY
HKR 812	Tug	31-AUG-2021 13:26:42	831009	808006.6	22.4182	113.91015	0	ShipXY
HKR 812	Tug	31-AUG-2021 13:31:46	831023.4	808006.6	22.41833	113.91015	0	ShipXY
HKR 812	Tug	31-AUG-2021 13:33:10	831033.4	808004.6	22.41842	113.91013	0	ShipXY
HKR 812	Tug	31-AUG-2021 13:35:43	831035.7	808004.6	22.41845	113.91013	0	ShipXY
HKR 812	Tug	31-AUG-2021 13:43:00	831047.8	807898.4	22.41855	113.91007	0	ShipXY
HKR 812	Tug	31-AUG-2021 13:47:52	831053.4	807891.2	22.4186	113.91	0.3	ShipXY
HKR 812	Tug	31-AUG-2021 13:49:54	831057.8	807892.3	22.41864	113.91001	0.3	ShipXY
HKR 812	Tug	31-AUG-2021 13:53:51	831029	80790.2	22.41838	113.90999	0.5	ShipXY
HKR 812	Tug	31-AUG-2021 13:54:03	831027.9	807898.1	22.41837	113.90997	0.5	ShipXY
HKR 812	Tug	31-AUG-2021 13:56:00	831027.9	80790.2	22.41837	113.90999	0.3	ShipXY
HKR 812	Tug	31-AUG-2021 13:58:10	831029	80795.3	22.41838	113.91004	0.4	ShipXY
HKR 812	Tug	31-AUG-2021 14:02:28	831031.2	807896.3	22.4184	113.91005	0.4	ShipXY
HKR 812	Tug	31-AUG-2021 14:03:12	831033.4	807894.3	22.41842	113.91003	0.4	ShipXY
HKR 812	Tug	31-AUG-2021 14:05:22	831034.5	807894.3	22.41843	113.91003	0.4	ShipXY
HKR 812	Tug	31-AUG-2021 14:06:08	831034.5	807891.2	22.41842	113.91002	0.4	ShipXY
HKR 812	Tug	31-AUG-2021 14:07:38	831033.4	807896.4	22.41842	113.91005	0.4	ShipXY
HKR 812	Tug	31-AUG-2021 14:08:42	831034.5	808003.6	22.41843	113.91012	0.4	ShipXY
HKR 812	Tug	31-AUG-2021 14:09:07	831031.2	808015.5	22.4184	113.91011	0.4	ShipXY
HKR 812	Tug	31-AUG-2021 14:13:36	831034.5	807899.4	22.41843	113.91008	0.3	ShipXY
HKR 812	Tug	31-AUG-2021 14:18:00	831034.5	807899.4	22.41843	113.91008	0.3	ShipXY
HKR 812	Tug	31-AUG-2021 14:15:01	831033.4	807898.4	22.41842	113.91007	0.3	ShipXY
HKR 812	Tug	31-AUG-2021 14:16:31	831033.4	808004.6	22.41842	113.91013	0.3	ShipXY
HKR 812	Tug	31-AUG-2021 14:18:41	831029	807898.4	22.41838	113.91007	0.3	ShipXY
HKR 812	Tug	31-AUG-2021 14:19:26	831027.9	807899.4	22.41837	113.91008	0.3	ShipXY
HKR 812	Tug	31-AUG-2021 14:20:56	831025.7	807899.4	22.41835	113.91008	0.3	ShipXY

HKR 812 (Tug)

Historical Data Records (AUGUST 2021)

Vessel Name	Vessel Type	Report Time	Northing	Eastng	Latitude	Longitude	Knots	Source
HKR 812	Tug	31-AUG-2021 14:26:01	831039	80791.2	22.41847	113.91	0	ShipXY
HKR 812	Tug	31-AUG-2021 14:38:35	831025.7	807891.2	22.41835	113.90998	0	ShipXY
HKR 812	Tug	31-AUG-2021 14:43:41	831022.2	807773.7	22.4183	113.90983	0.1	ShipXY
HKR 812	Tug	31-AUG-2021 14:51:11	831022.2	807773.7	22.4183	113.90983	0	ShipXY
HKR 812	Tug	31-AUG-2021 15:07:53	831025.7	807891.2	22.41835	113.91	0	ShipXY
HKR 812	Tug	31-AUG-2021 15:10:50	831016.8	807894.3	22.41827	113.91003	0.3	ShipXY
HKR 812	Tug	31-AUG-2021 15:24:58	831006.8	807899.4	22.41818	113.91008	0.4	ShipXY
HKR 812	Tug	31-AUG-2021 15:35:21	831022.2	808784	22.41832	113.90993	6.7	ShipXY
HKR 812	Tug	31-AUG-2021 15:39:01	831064.5	808786.6	22.4187	113.90978	6.7	ShipXY
HKR 812	Tug	31-AUG-2021 15:40:06	831038.9	808850.9	22.41847	113.91058	2.4	ShipXY
HKR 812	Tug	31-AUG-2021 15:46:21	831232.8	808753.5	22.42022	113.90963	2.4	ShipXY
HKR 812	Tug	31-AUG-2021 15:47:21	831249.5	808732.9	22.42037	113.90943	2.4	ShipXY
HKR 812	Tug	31-AUG-2021 15:49:46	831242	808580.5	22.4203	113.90795	2.4	ShipXY
HKR 812	Tug	31-AUG-2021 15:50:11	831225.4	808578.4	22.42015	113.90793	2.4	ShipXY
HKR 812	Tug	31-AUG-2021 15:51:09	831155.7	808551.5	22.41952	113.90767	2.4	ShipXY
HKR 812	Tug	31-AUG-2021 15:52:40	831026.2	808479.2	22.41835	113.90697	2.4	ShipXY
HKR 812	Tug	31-AUG-2021 15:53:44	830917.8	808422.4	22.41737	113.90642	2.4	ShipXY
HKR 812	Tug	31-AUG-2021 15:54:46	830819.4	808365.6	22.41648	113.90587	3.2	ShipXY
HKR 812	Tug	31-AUG-2021 15:57:41	830693.9	808164.5	22.41458	113.90392	3.2	ShipXY
HKR 812	Tug	31-AUG-2021 15:59:11	830553.9	808211.7	22.41408	113.90438	3.2	ShipXY
HKR 812	Tug	31-AUG-2021 16:13:51	830670	808288.1	22.41513	113.90512	0	ShipXY
HKR 812	Tug	31-AUG-2021 16:21:17	830663.3	808304.6	22.41507	113.90528	0.1	ShipXY
HKR 812	Tug	31-AUG-2021 16:24:11	830653.4	808311.8	22.41498	113.90532	0.3	ShipXY
HKR 812	Tug	31-AUG-2021 16:26:41	830623.9	808308.7	22.41497	113.90532	0.3	ShipXY
HKR 812	Tug	31-AUG-2021 16:29:16	830644.5	808280.1	22.4149	113.90513	0.3	ShipXY
HKR 812	Tug	31-AUG-2021 16:30:08	830644.5	808293.2	22.4149	113.90515	0.3	ShipXY
HKR 812	Tug	31-AUG-2021 16:34:06	830644.5	808289.1	22.4149	113.90513	0	ShipXY
HKR 812	Tug	31-AUG-2021 16:37:45	830625.7	808301.4	22.41473	113.90525	0	ShipXY
HKR 812	Tug	31-AUG-2021 16:41:21	830624.6	808289.1	22.41472	113.90513	0.1	ShipXY
HKR 812	Tug	31-AUG-2021 16:49:05	830619.1	808268.5	22.41467	113.90493	0	ShipXY
HKR 812	Tug	31-AUG-2021 16:52:35	830619.1	808266.4	22.41467	113.90491	0.1	ShipXY
HKR 812	Tug	31-AUG-2021 16:55:48	830628	808268.5	22.41475	113.90493	0	ShipXY
HKR 812	Tug	31-AUG-2021 16:57:10	830635.7	808262.3	22.41482	113.90487	0	ShipXY
HKR 812	Tug	31-AUG-2021 16:59:24	830636.8	808267.5	22.41483	113.90492	0	ShipXY
HKR 812	Tug	31-AUG-2021 17:03:04	830639	808272.6	22.41485	113.90497	0	ShipXY
HKR 812	Tug	31-AUG-2021 17:06:00	830641.2	808277.8	22.41487	113.90502	0.1	ShipXY
HKR 812	Tug	31-AUG-2021 17:06:44	830636.8	808282.9	22.41483	113.90507	0.1	ShipXY
HKR 812	Tug	31-AUG-2021 17:07:04	830639	808281.9	22.41485	113.90506	0.1	ShipXY
HKR 812	Tug	31-AUG-2021 17:08:54	830639	808283.9	22.41485	113.90508	0.1	ShipXY
HKR 812	Tug	31-AUG-2021 17:15:29	830627.9	808288	22.41475	113.90512	0	ShipXY
HKR 812	Tug	31-AUG-2021 17:21:45	830630.5	808303.5	22.41477	113.90527	0.2	ShipXY
HKR 812	Tug	31-AUG-2021 17:25:45	830627.9	808300.7	22.41475	113.90533	0.2	ShipXY
HKR 812	Tug	31-AUG-2021 17:28:45	830631.2	808303.5	22.41478	113.90527	0.2	ShipXY
HKR 812	Tug	31-AUG-2021 17:36:09	830644.5	808331.3	22.41449	113.90554	0	ShipXY
HKR 812	Tug	31-AUG-2021 17:39:44	830647.8	808324.1	22.41493	113.90547	0	ShipXY
HKR 812	Tug	31-AUG-2021 17:40:05	830646.7	808324.1	22.41492	113.90547	0	ShipXY
HKR 812	Tug	31-AUG-2021 17:41:05	830641.2	808316.9	22.41487	113.90542	0.1	ShipXY
HKR 812	Tug	31-AUG-2021 17:43:25	830641.2	808316.9	22.41487	113.9054	0.1	ShipXY
HKR 812	Tug	31-AUG-2021 17:44:05	830642.3	808319	22.41488	113.90542	0	ShipXY
HKR 812	Tug	31-AUG-2021 17:47:24	830641.2	808311.7	22.41487	113.90535	0	ShipXY

JIN XIN 708 (Work Boat)

Historical Data Records (AUGUST 2021)								
Vessel Name	Vessel Type	Report time	Northing	Easting	Latitude	Longitude	Knots	Source
JIN XIN 708	Work Boat	01-AUG-2021 11:45:51	818757.8	834113.8	22.3078	114.15597	0	ShipXY
JIN XIN 708	Work Boat	01-AUG-2021 11:49:12	818758.5	834117.9	22.3079	114.15601	0	ShipXY
JIN XIN 708	Work Boat	01-AUG-2021 11:53:12	818760.8	834115.8	22.3078	114.15599	0	ShipXY
JIN XIN 708	Work Boat	01-AUG-2021 12:00:12	818759.8	834115.8	22.3078	114.15599	0	ShipXY
JIN XIN 708	Work Boat	01-AUG-2021 11:59:32	818758.5	834117.9	22.3079	114.15601	0	ShipXY
JIN XIN 708	Work Boat	01-AUG-2021 12:01:12	818758.5	834117.9	22.3079	114.15601	0	ShipXY
JIN XIN 708	Work Boat	01-AUG-2021 12:05:12	818753	834115.8	22.3074	114.15599	0.1	ShipXY
JIN XIN 708	Work Boat	01-AUG-2021 12:07:32	818760.8	834115.8	22.3078	114.15599	0.2	ShipXY
JIN XIN 708	Work Boat	01-AUG-2021 12:10:42	818757.4	834117.9	22.3078	114.15601	0	ShipXY
JIN XIN 708	Work Boat	01-AUG-2021 12:13:51	818757.4	834117.9	22.3079	114.15601	0	ShipXY
JIN XIN 708	Work Boat	01-AUG-2021 12:17:51	818758.5	834117.9	22.3079	114.15601	0	ShipXY
JIN XIN 708	Work Boat	01-AUG-2021 12:20:28	818761.9	834120	22.3082	114.15603	0	ShipXY
JIN XIN 708	Work Boat	01-AUG-2021 12:23:11	818761.9	834117.9	22.3082	114.15601	0	ShipXY
JIN XIN 708	Work Boat	01-AUG-2021 12:26:42	818760.8	834115.8	22.3078	114.15599	0	ShipXY
JIN XIN 708	Work Boat	01-AUG-2021 12:29:22	818757.8	834113.8	22.3078	114.15597	0	ShipXY
JIN XIN 708	Work Boat	01-AUG-2021 12:32:32	818759.8	834117.9	22.3078	114.15601	0	ShipXY
JIN XIN 708	Work Boat	01-AUG-2021 12:35:42	818758.5	834117.9	22.3079	114.15601	0	ShipXY
JIN XIN 708	Work Boat	01-AUG-2021 12:38:52	818761.9	834115.8	22.3082	114.15599	0	ShipXY
JIN XIN 708	Work Boat	01-AUG-2021 12:40:21	818760.8	834115.8	22.3078	114.15599	0	ShipXY
JIN XIN 708	Work Boat	01-AUG-2021 12:44:12	818758.5	834115.8	22.3079	114.15599	0	ShipXY
JIN XIN 708	Work Boat	01-AUG-2021 12:45:02	818758.5	834115.8	22.3078	114.15599	0	ShipXY
JIN XIN 708	Work Boat	01-AUG-2021 12:48:51	818756.3	834117.9	22.3077	114.15601	0	ShipXY
JIN XIN 708	Work Boat	01-AUG-2021 12:51:32	818757.4	834115.8	22.3078	114.15599	0	ShipXY
JIN XIN 708	Work Boat	01-AUG-2021 12:55:32	818756.3	834115.8	22.3077	114.15599	0	ShipXY
JIN XIN 708	Work Boat	01-AUG-2021 12:59:12	818758.5	834115.8	22.3079	114.15599	0	ShipXY
JIN XIN 708	Work Boat	01-AUG-2021 13:02:52	818757.8	834117.9	22.3076	114.15601	0	ShipXY
JIN XIN 708	Work Boat	01-AUG-2021 13:04:03	818753	834117.9	22.3074	114.15599	0	ShipXY
JIN XIN 708	Work Boat	01-AUG-2021 13:07:12	818756.3	834117.9	22.3077	114.15601	0	ShipXY
JIN XIN 708	Work Boat	01-AUG-2021 13:11:53	818758.5	834115.8	22.3079	114.15599	0	ShipXY
JIN XIN 708	Work Boat	01-AUG-2021 13:14:22	818756.3	834117.9	22.3077	114.15601	0	ShipXY
JIN XIN 708	Work Boat	01-AUG-2021 13:16:52	818756.3	834115.8	22.3077	114.15599	0	ShipXY
JIN XIN 708	Work Boat	01-AUG-2021 13:20:52	818757.8	834115.8	22.3078	114.15599	0	ShipXY
JIN XIN 708	Work Boat	01-AUG-2021 13:22:22	818761.9	834113.8	22.3082	114.15597	0	ShipXY
JIN XIN 708	Work Boat	01-AUG-2021 13:25:22	818761.9	834113.8	22.3082	114.15597	0	ShipXY
JIN XIN 708	Work Boat	01-AUG-2021 13:28:21	818757.8	834115.8	22.3078	114.15599	0	ShipXY
JIN XIN 708	Work Boat	01-AUG-2021 13:31:41	818761.9	834115.8	22.3082	114.15599	0	ShipXY
JIN XIN 708	Work Boat	01-AUG-2021 13:34:52	818758.5	834115.8	22.3079	114.15599	0	ShipXY
JIN XIN 708	Work Boat	01-AUG-2021 13:38:51	818757.8	834115.8	22.3078	114.15599	0	ShipXY
JIN XIN 708	Work Boat	01-AUG-2021 13:42:21	818761.9	834113.8	22.3082	114.15597	0	ShipXY
JIN XIN 708	Work Boat	01-AUG-2021 13:45:12	818761.9	834113.8	22.3082	114.15597	0	ShipXY
JIN XIN 708	Work Boat	01-AUG-2021 13:48:51	818757.8	834115.8	22.3078	114.15599	0	ShipXY
JIN XIN 708	Work Boat	01-AUG-2021 13:52:51	818757.8	834115.8	22.3078	114.15599	0	ShipXY
JIN XIN 708	Work Boat	01-AUG-2021 13:56:31	818756.3	834115.8	22.3077	114.15599	0	ShipXY
JIN XIN 708	Work Boat	01-AUG-2021 13:59:12	818756.3	834115.8	22.3077	114.15599	0	ShipXY
JIN XIN 708	Work Boat	01-AUG-2021 14:02:42	818756.3	834113.8	22.3079	114.15597	0	ShipXY
JIN XIN 708	Work Boat	01-AUG-2021 14:04:43	818756.3	834115.8	22.3077	114.15599	0	ShipXY
JIN XIN 708	Work Boat	01-AUG-2021 14:07:22	818755.2	834117.9	22.3076	114.15601	0	ShipXY
JIN XIN 708	Work Boat	01-AUG-2021 14:10:52	818757.8	834115.8	22.3078	114.15599	0	ShipXY
JIN XIN 708	Work Boat	01-AUG-2021 14:14:43	818757.4	834115.8	22.3078	114.15599	0	ShipXY
JIN XIN 708	Work Boat	01-AUG-2021 14:17:53	818761.9	834111.7	22.3082	114.15595	0.1	ShipXY
JIN XIN 708	Work Boat	01-AUG-2021 14:21:22	818754.1	834115.8	22.3075	114.15599	0	ShipXY
JIN XIN 708	Work Boat	01-AUG-2021 14:23:03	818756.3	834115.8	22.3077	114.15599	0	ShipXY
JIN XIN 708	Work Boat	01-AUG-2021 14:26:32	818760.8	834115.8	22.3078	114.15599	0	ShipXY
JIN XIN 708	Work Boat	01-AUG-2021 14:29:32	818754.1	834115.8	22.3075	114.15599	0	ShipXY
JIN XIN 708	Work Boat	01-AUG-2021 14:32:52	818758.5	834115.8	22.3079	114.15599	0	ShipXY
JIN XIN 708	Work Boat	01-AUG-2021 14:34:53	818758.5	834113.8	22.3079	114.15597	0	ShipXY
JIN XIN 708	Work Boat	01-AUG-2021 14:38:02	818759.7	834117.9	22.3078	114.15601	0	ShipXY
JIN XIN 708	Work Boat	01-AUG-2021 14:41:12	818763	834115.8	22.3083	114.15599	0	ShipXY

JIN XIN 708 (Work Boat)

Historical Data Records (AUGUST 2021)								
Vessel Name	Vessel Type	Report time	Northing	Easting	Latitude	Longitude	Knots	Source
JIN XIN 708	Work Boat	01-AUG-2021 14:43:48	818761.9	834115.8	22.3082	114.15599	0	ShipXY
JIN XIN 708	Work Boat	01-AUG-2021 14:47:12	818754.1	834113.8	22.3075	114.15597	0.1	ShipXY
JIN XIN 708	Work Boat	01-AUG-2021 14:50:41	818750.8	834111.7	22.3072	114.15595	0	ShipXY
JIN XIN 708	Work Boat	01-AUG-2021 14:53:21	818756.3	834113.8	22.3077	114.15599	0.1	ShipXY
JIN XIN 708	Work Boat	01-AUG-2021 14:55:12	818761.9	834109.7	22.3082	114.15593	0	ShipXY
JIN XIN 708	Work Boat	01-AUG-2021 14:57:23	818760.8	834111.7	22.3081	114.15595	0	ShipXY
JIN XIN 708	Work Boat	01-AUG-2021 14:58:22	818759.7	834109.7	22.3078	114.15593	0	ShipXY
JIN XIN 708	Work Boat	01-AUG-2021 15:02:11	818755.2	834111.7	22.3076	114.15595	0.1	ShipXY
JIN XIN 708	Work Boat	01-AUG-2021 15:04:41	818749.7	834115.8	22.3071	114.15599	0.1	ShipXY
JIN XIN 708	Work Boat	01-AUG-2021 15:08:21	818753	834117.9	22.3074	114.15601	0	ShipXY
JIN XIN 708	Work Boat	01-AUG-2021 15:17:12	818753	834117.9	22.3074	114.15601	0	ShipXY
JIN XIN 708	Work Boat	01-AUG-2021 15:19:02	818750.8	834115.8	22.3072	114.15599	0	ShipXY
JIN XIN 708	Work Boat	01-AUG-2021 15:20:22	818753	834113.8	22.3074	114.15599	0	ShipXY
JIN XIN 708	Work Boat	01-AUG-2021 15:23:42	818753	834109.7	22.3074	114.15593	0	ShipXY
JIN XIN 708	Work Boat	01-AUG-2021 15:26:41	818756.3	834113.8	22.3077	114.15599	0	ShipXY
JIN XIN 708	Work Boat	01-AUG-2021 15:33:23	818749.7	834112.8	22.3069	114.15596	0	ShipXY
JIN XIN 708	Work Boat	01-AUG-2021 15:41:32	818756.3	834111.7	22.3077	114.15595	0	ShipXY
JIN XIN 708	Work Boat	01-AUG-2021 15:46:21	818760.8	834111.7	22.3081	114.15595	0	ShipXY
JIN XIN 708	Work Boat	01-AUG-2021 15:48:53	818757.4	834111.7	22.3078	114.15595	0	ShipXY
JIN XIN 708	Work Boat	01-AUG-2021 15:50:32	818753	834113.8	22.3074	114.15597	0	ShipXY
JIN XIN 708	Work Boat	01-AUG-2021 15:53:39	818760.8	834115.8	22.3077	114.15599	0	ShipXY
JIN XIN 708	Work Boat	01-AUG-2021 15:55:11	818749.7	834113.8	22.3071	114.15597	0	ShipXY
JIN XIN 708	Work Boat	01-AUG-2021 16:20:41	818746.4	834117.9	22.3068	114.15601	0	ShipXY
JIN XIN 708	Work Boat	01-AUG-2021 16:27:32	818745.3	834113.8	22.3067	114.15597	0	ShipXY
JIN XIN 708	Work Boat	01-AUG-2021 16:29:53	818748.6	834115.8	22.3077	114.15599	0	ShipXY
JIN XIN 708	Work Boat	01-AUG-2021 16:36:12	818747.5	834115.8	22.3069	114.15599	0	ShipXY
JIN XIN 708	Work Boat	01-AUG-2021 16:38:12	818747.5	834115.8	22.3069	114.15599	0	ShipXY
JIN XIN 708	Work Boat	01-AUG-2021 16:39:12	818746.4	834117.9	22.3068	114.15601	0	ShipXY
JIN XIN 708	Work Boat	01-AUG-2021 16:46:23	818746.4	834115.8	22.3068	114.15599	0	ShipXY
JIN XIN 708	Work Boat	01-AUG-2021 16:50:23	818745.3	834117.9	22.3067	114.15601	0	ShipXY
JIN XIN 708	Work Boat	01-AUG-2021 16:53:11	818749.7	834117.9	22.3071	114.15601	0	ShipXY
JIN XIN 708	Work Boat	01-AUG-2021 17:02:23	818750.8	834113.8	22.3072	114.15597	0	ShipXY
JIN XIN 708	Work Boat	01-AUG-2021 17:05:52	818754.1	834117.9	22.3075	114.15601	0	ShipXY
JIN XIN 708	Work Boat	01-AUG-2021 17:09:02	818753	834117.9	22.3074	114.15601	0	ShipXY
JIN XIN 708	Work Boat	01-AUG-2021 17:11:33	818753	834115.8	22.3074	114.15601	0	ShipXY
JIN XIN 708	Work Boat	01-AUG-2021 17:21:11	818753	834117.9	22.3074	114.15599	0	ShipXY
JIN XIN 708	Work Boat	01-AUG-2021 17:23:02	818755.2	834115.8	22.3076	114.15599	0	ShipXY
JIN XIN 708	Work Boat	01-AUG-2021 17:26:41	818753	834115.8	22.3074	114.15599	0	ShipXY
JIN XIN 708	Work Boat	01-AUG-2021 17:29:52	818753	834115.8	22.3074	114.15599	0	ShipXY
JIN XIN 708	Work Boat	01-AUG-2021 17:33:02	818750.8	834120	22.3072	114.15603	0	ShipXY
JIN XIN 708	Work Boat	01-AUG-2021 17:35:42	818748.6	834117.9	22.3077	114.15601	0	ShipXY
JIN XIN 708	Work Boat	01-AUG-2021 17:42:22	818749.7	834115.8	22.3071	114.15597	0	ShipXY
JIN XIN 708	Work Boat	01-AUG-2021 17:53:51	818753	834113.8	22.3074	114.15597	0	ShipXY
JIN XIN 708	Work Boat	01-AUG-2021 17:55:52	818750.8	834115.8	22.3072	114.15599	0	ShipXY
JIN XIN 708	Work Boat	01-AUG-2021 17:59:01	818750.8	834117.9	22.3072	114.15601	0	ShipXY
JIN XIN 708	Work Boat	01-AUG-2021 18:02:12	818753	834115.8	22.3074	114.15599	0	ShipXY
JIN XIN 708	Work Boat	01-AUG-2021 18:05:22	818750.8	834115.8	22.3072	114.15599	0	ShipXY
JIN XIN 708	Work Boat	01-AUG-2021 18:11:11	818748.6	834113.8	22.3074	114.15599	0	ShipXY
JIN XIN 708	Work Boat	01-AUG-2021 18:12:13	818752.8	834113.8	22.3076	114.15597	0	ShipXY
JIN XIN 708								

JIN XIN 708 (Work Boat)

Historical Data Records (AUGUST 2021)

Vessel Name	Vessel Type	Report Time	Northing	Easting	Latitude	Longitude	Knots	Source
JIN XIN 708	Work Boat	02-AUG-2021 12:38:42	818749.7	834120	22.30771	114.15603	0	ShipXY
JIN XIN 708	Work Boat	02-AUG-2021 12:41:51	818753	834117.9	22.30774	114.15601	0	ShipXY
JIN XIN 708	Work Boat	02-AUG-2021 12:44:51	818753	834117.9	22.30774	114.15601	0	ShipXY
JIN XIN 708	Work Boat	02-AUG-2021 12:47:51	818754	834117.9	22.30775	114.15601	0	ShipXY
JIN XIN 708	Work Boat	02-AUG-2021 12:50:43	818750.8	834117.9	22.30772	114.15601	0	ShipXY
JIN XIN 708	Work Boat	02-AUG-2021 12:53:12	818753	834117.9	22.30774	114.15601	0	ShipXY
JIN XIN 708	Work Boat	02-AUG-2021 12:55:53	818755.2	834117.9	22.30776	114.15601	0	ShipXY
JIN XIN 708	Work Boat	02-AUG-2021 12:59:12	818751.9	834120	22.30773	114.15603	0	ShipXY
JIN XIN 708	Work Boat	02-AUG-2021 13:01:32	818753	834120	22.30774	114.15603	0	ShipXY
JIN XIN 708	Work Boat	02-AUG-2021 13:05:12	818754	834117.9	22.30775	114.15601	0	ShipXY
JIN XIN 708	Work Boat	02-AUG-2021 13:07:43	818753	834117.9	22.30774	114.15601	0	ShipXY
JIN XIN 708	Work Boat	02-AUG-2021 13:11:52	818753	834120	22.30774	114.15603	0	ShipXY
JIN XIN 708	Work Boat	02-AUG-2021 13:13:52	818751.9	834117.9	22.30773	114.15601	0	ShipXY
JIN XIN 708	Work Boat	02-AUG-2021 13:17:02	818751.9	834120	22.30773	114.15603	0	ShipXY
JIN XIN 708	Work Boat	02-AUG-2021 13:23:22	818750.8	834117.9	22.30772	114.15601	0	ShipXY
JIN XIN 708	Work Boat	02-AUG-2021 13:26:32	818748.6	834117.9	22.3077	114.15601	0	ShipXY
JIN XIN 708	Work Boat	02-AUG-2021 13:29:53	818753	834117.9	22.30774	114.15601	0	ShipXY
JIN XIN 708	Work Boat	02-AUG-2021 13:32:52	818754.1	834117.9	22.30775	114.15601	0	ShipXY
JIN XIN 708	Work Boat	02-AUG-2021 13:35:44	818751.9	834117.9	22.30773	114.15601	0	ShipXY
JIN XIN 708	Work Boat	02-AUG-2021 13:41:23	818750.8	834120	22.30772	114.15603	0	ShipXY
JIN XIN 708	Work Boat	02-AUG-2021 13:38:12	818750.8	834120	22.30772	114.15603	0	ShipXY
JIN XIN 708	Work Boat	02-AUG-2021 13:41:11	818752.5	834117.9	22.30776	114.15601	0	ShipXY
JIN XIN 708	Work Boat	02-AUG-2021 13:44:21	818753	834120	22.30774	114.15603	0	ShipXY
JIN XIN 708	Work Boat	02-AUG-2021 13:47:41	818753	834121	22.30774	114.15604	0	ShipXY
JIN XIN 708	Work Boat	02-AUG-2021 13:50:13	818754.1	834121	22.30775	114.15604	0	ShipXY
JIN XIN 708	Work Boat	02-AUG-2021 13:51:51	818754.1	834120	22.30775	114.15603	0	ShipXY
JIN XIN 708	Work Boat	02-AUG-2021 13:55:12	818750.8	834120	22.30772	114.15603	0	ShipXY
JIN XIN 708	Work Boat	02-AUG-2021 13:59:13	818753	834120	22.30774	114.15603	0	ShipXY
JIN XIN 708	Work Boat	02-AUG-2021 14:01:42	818753	834120	22.30774	114.15603	0	ShipXY
JIN XIN 708	Work Boat	02-AUG-2021 14:04:53	818754.1	834120	22.30775	114.15603	0	ShipXY
JIN XIN 708	Work Boat	02-AUG-2021 14:08:23	818750.8	834117.9	22.30772	114.15601	0	ShipXY
JIN XIN 708	Work Boat	02-AUG-2021 14:11:31	818751.9	834117.9	22.30773	114.15601	0	ShipXY
JIN XIN 708	Work Boat	02-AUG-2021 14:14:52	818754.1	834120	22.30775	114.15603	0	ShipXY
JIN XIN 708	Work Boat	02-AUG-2021 14:17:22	818750.8	834117.9	22.30772	114.15601	0	ShipXY
JIN XIN 708	Work Boat	02-AUG-2021 14:20:41	818754.1	834115.8	22.30775	114.15599	0	ShipXY
JIN XIN 708	Work Boat	02-AUG-2021 14:23:52	818750.8	834117.9	22.30772	114.15601	0	ShipXY
JIN XIN 708	Work Boat	02-AUG-2021 14:26:12	818750.8	834117.9	22.30772	114.15601	0	ShipXY
JIN XIN 708	Work Boat	02-AUG-2021 14:29:23	818751.9	834117.9	22.30773	114.15601	0	ShipXY
JIN XIN 708	Work Boat	02-AUG-2021 14:30:30	818753	834120	22.30774	114.15603	0	ShipXY
JIN XIN 708	Work Boat	02-AUG-2021 14:34:41	818754.1	834117.9	22.30775	114.15601	0	ShipXY
JIN XIN 708	Work Boat	02-AUG-2021 14:38:53	818753	834117.9	22.30774	114.15601	0	ShipXY
JIN XIN 708	Work Boat	02-AUG-2021 14:42:13	818754.1	834117.9	22.30775	114.15601	0	ShipXY
JIN XIN 708	Work Boat	02-AUG-2021 14:43:42	818753	834115.8	22.30774	114.15599	0	ShipXY
JIN XIN 708	Work Boat	02-AUG-2021 14:47:33	818749.7	834113.8	22.30771	114.15597	0	ShipXY
JIN XIN 708	Work Boat	02-AUG-2021 14:50:22	818749.7	834115.8	22.30771	114.15599	0	ShipXY
JIN XIN 708	Work Boat	02-AUG-2021 14:53:52	818750.8	834117.9	22.30772	114.15601	0	ShipXY
JIN XIN 708	Work Boat	02-AUG-2021 14:57:11	818750.8	834115.8	22.30772	114.15597	0	ShipXY
JIN XIN 708	Work Boat	02-AUG-2021 15:00:23	818750.8	834115.8	22.30772	114.15599	0	ShipXY
JIN XIN 708	Work Boat	02-AUG-2021 15:05:12	818749.7	834115.8	22.30771	114.15599	0.3	ShipXY
JIN XIN 708	Work Boat	02-AUG-2021 15:17:42	818756.3	834112.8	22.30777	114.15596	0	ShipXY
JIN XIN 708	Work Boat	02-AUG-2021 15:18:53	818751.9	834112.8	22.30773	114.15596	0	ShipXY
JIN XIN 708	Work Boat	02-AUG-2021 15:23:02	818749.7	834113.8	22.30771	114.15597	0	ShipXY
JIN XIN 708	Work Boat	02-AUG-2021 15:25:41	818750.8	834113.8	22.30772	114.15597	0	ShipXY
JIN XIN 708	Work Boat	02-AUG-2021 15:28:43	818750.8	834113.8	22.30772	114.15597	0	ShipXY
JIN XIN 708	Work Boat	02-AUG-2021 15:31:53	818751.9	834113.8	22.30773	114.15597	0	ShipXY
JIN XIN 708	Work Boat	02-AUG-2021 15:34:12	818754.1	834115.8	22.30775	114.15599	0	ShipXY
JIN XIN 708	Work Boat	02-AUG-2021 15:38:11	818753	834117.9	22.30774	114.15601	0	ShipXY
JIN XIN 708	Work Boat	02-AUG-2021 15:41:13	818756.3	834120	22.30777	114.15603	0.1	ShipXY

JIN XIN 708 (Work Boat)

Historical Data Records (AUGUST 2021)

Vessel Name	Vessel Type	Report Time	Northing	Easting	Latitude	Longitude	Knots	Source
JIN XIN 708	Work Boat	02-AUG-2021 15:44:44	818760.8	834115.8	22.30781	114.15599	0	ShipXY
JIN XIN 708	Work Boat	02-AUG-2021 15:47:42	818760.8	834117.9	22.30781	114.15601	0	ShipXY
JIN XIN 708	Work Boat	02-AUG-2021 15:49:52	818758.5	834117.9	22.30779	114.15601	0	ShipXY
JIN XIN 708	Work Boat	02-AUG-2021 15:52:42	818758.5	834117.9	22.30781	114.15599	0	ShipXY
JIN XIN 708	Work Boat	02-AUG-2021 15:56:04	818764.1	834111.7	22.30784	114.15595	0	ShipXY
JIN XIN 708	Work Boat	02-AUG-2021 15:59:12	818765.2	834113.8	22.30785	114.15597	0	ShipXY
JIN XIN 708	Work Boat	02-AUG-2021 16:02:23	818763	834112.8	22.30783	114.15596	0	ShipXY
JIN XIN 708	Work Boat	02-AUG-2021 16:05:31	818763	834113.8	22.30783	114.15597	0	ShipXY
JIN XIN 708	Work Boat	02-AUG-2021 16:08:43	818763	834112.8	22.30783	114.15596	0	ShipXY
JIN XIN 708	Work Boat	02-AUG-2021 16:11:53	818764.1	834112.8	22.30784	114.15596	0	ShipXY
JIN XIN 708	Work Boat	02-AUG-2021 16:14:23	818763	834111.7	22.30783	114.15595	0	ShipXY
JIN XIN 708	Work Boat	02-AUG-2021 16:17:41	818761.9	834117.9	22.30782	114.15601	0	ShipXY
JIN XIN 708	Work Boat	02-AUG-2021 16:21:01	818764.1	834112.8	22.30784	114.15596	0	ShipXY
JIN XIN 708	Work Boat	02-AUG-2021 16:21:23	818765.2	834111.7	22.30785	114.15595	0	ShipXY
JIN XIN 708	Work Boat	02-AUG-2021 16:24:42	818763	834115.8	22.30783	114.15599	0	ShipXY
JIN XIN 708	Work Boat	02-AUG-2021 16:25:03	818761.9	834115.8	22.30782	114.15599	0	ShipXY
JIN XIN 708	Work Boat	02-AUG-2021 16:28:43	818761.9	834115.8	22.30784	114.15599	0	ShipXY
JIN XIN 708	Work Boat	02-AUG-2021 16:32:52	818764.1	834113.8	22.30784	114.15597	0	ShipXY
JIN XIN 708	Work Boat	02-AUG-2021 16:35:31	818759.7	834115.8	22.3078	114.15599	0	ShipXY
JIN XIN 708	Work Boat	02-AUG-2021 16:38:33	818760.8	834115.8	22.30781	114.15599	0	ShipXY
JIN XIN 708	Work Boat	02-AUG-2021 16:41:42	818761.9	834112.8	22.30782	114.15597	0	ShipXY
JIN XIN 708	Work Boat	02-AUG-2021 16:43:22	818761.9	834115.8	22.30782	114.15599	0	ShipXY
JIN XIN 708	Work Boat	02-AUG-2021 16:46:32	818761.9	834115.8	22.30782	114.15599	0	ShipXY
JIN XIN 708	Work Boat	02-AUG-2021 16:50:02	818758.5	834115.8	22.30779	114.15599	0	ShipXY
JIN XIN 708	Work Boat	02-AUG-2021 16:52:52	818756.2	834115.8	22.30776	114.15599	0	ShipXY
JIN XIN 708	Work Boat	02-AUG-2021 16:56:02	818753	834115.8	22.30774	114.15599	0	ShipXY
JIN XIN 708	Work Boat	02-AUG-2021 16:59:52	818751.9	834115.8	22.30773	114.15599	0	ShipXY
JIN XIN 708	Work Boat	02-AUG-2021 17:02:12	818751.9	834115.8	22.30773	114.15599	0	ShipXY
JIN XIN 708	Work Boat	02-AUG-2021 17:05:22	818755.2	834115.8	22.30776	114.15599	0	ShipXY
JIN XIN 708	Work Boat	02-AUG-2021 17:08:32	818753	834117.9	22.30774	114.15601	0	ShipXY
JIN XIN 708	Work Boat	02-AUG-2021 17:11:42	818748.6	834115.8	22.3077	114.15599	0	ShipXY
JIN XIN 708	Work Boat	02-AUG-2021 17:14:51	818750.8	834117.9	22.30772	114.15601	0	ShipXY
JIN XIN 708	Work Boat	02-AUG-2021 17:17:41	818750.8	834117.9	22.30772	114.15601	0	ShipXY
JIN XIN 708	Work Boat	02-AUG-2021 17:20:25	818753	834115.8	22.30774	114.15599	0	ShipXY
JIN XIN 708	Work Boat	02-AUG-2021 17:23:35	818750.8	834117.9	22.30772	114.15601	0	ShipXY
JIN XIN 708	Work Boat	02-AUG-2021 17:25:42	818749.7	834117.9	22.30771	114.15601	0	ShipXY
JIN XIN 708	Work Boat	02-AUG-2021 17:28:12	818751.9	834120	22.30773	114.15603	0	ShipXY
JIN XIN 708	Work Boat	02-AUG-2021 17:32:32	818755.2	834117.9	22.30776	114.15601	0	ShipXY
JIN XIN 708	Work Boat	02-AUG-2021 17:35:23	818751.9	834117.9	22.30773	114.15601	0	ShipXY
JIN XIN 708	Work Boat	02-AUG-2021 17:38:31	818758.5	834115.8	22.30779	114.15599	0	ShipXY
JIN XIN 708	Work Boat	02-AUG-2021 17:44:43	818758.5	834115.8	22.30779	114.15599	0	ShipXY
JIN XIN 708	Work Boat	02-AUG-2021 17:47:00	818751.9	834117.9	22.30773	114.15601	0	ShipXY
JIN XIN 708	Work Boat	02-AUG-2021 17:49:51	818756.3	834120	22.30777	114.15603	0	ShipXY
JIN XIN 708	Work Boat	02-AUG-2021 17:53:22	818761.9	834117.9	22.30782	114.15601	0	ShipXY
JIN XIN 708	Work Boat	02-AUG-2021 17:56:31	818758.5	834117.9	22.30779	114.15601	0	ShipXY
JIN XIN 708	Work Boat	02-AUG-2021 17:59:42	818765.2	834117.9	22.30785	114.15601	0	ShipXY
JIN XIN 708	Work Boat	02-AUG-2021 18:02:52	818765.2	834115.8	22.30785	114.15599	0	ShipXY
JIN XIN 708	Work Boat	02-AUG-2021 18:05:03	818764.1	834117.9	22.30784	114.15601	0	ShipXY
JIN XIN 708	Work Boat	02-AUG-2021 18:07:13	81					

JIN XIN 708 (Work Boat)

Historical Data Records (AUGUST 2021)								
Vessel Name	Vessel Type	Report time	Northing	Easting	Latitude	Longitude	Knots	Source
JIN XIN 708	Work Boat	04-AUG-2021 12:32:22	818747.5	834112.8	22.30769	114.15596	0	ShipXY
JIN XIN 708	Work Boat	04-AUG-2021 12:35:16	818748.6	834112.8	22.3077	114.15596	0	ShipXY
JIN XIN 708	Work Boat	04-AUG-2021 12:38:42	818748.6	834115.8	22.3077	114.15599	0	ShipXY
JIN XIN 708	Work Boat	04-AUG-2021 12:41:01	818748.6	834115.8	22.3077	114.15599	0	ShipXY
JIN XIN 708	Work Boat	04-AUG-2021 12:44:51	818748.6	834111.7	22.3077	114.15595	0	ShipXY
JIN XIN 708	Work Boat	04-AUG-2021 12:47:52	818745.3	834109.7	22.30767	114.15593	0	ShipXY
JIN XIN 708	Work Boat	04-AUG-2021 12:50:51	818743	834115.8	22.30765	114.15599	0	ShipXY
JIN XIN 708	Work Boat	04-AUG-2021 12:52:03	818744.2	834115.8	22.30766	114.15599	0	ShipXY
JIN XIN 708	Work Boat	04-AUG-2021 12:56:22	818750.8	834113.8	22.30772	114.15597	0	ShipXY
JIN XIN 708	Work Boat	04-AUG-2021 12:57:42	818750.8	834112.8	22.30771	114.15596	0	ShipXY
JIN XIN 708	Work Boat	04-AUG-2021 13:00:53	818748.6	834113.8	22.3077	114.15596	0	ShipXY
JIN XIN 708	Work Boat	04-AUG-2021 13:05:12	818750.8	834117.9	22.30772	114.15601	0	ShipXY
JIN XIN 708	Work Boat	04-AUG-2021 13:08:22	818753	834113.8	22.30774	114.15597	0	ShipXY
JIN XIN 708	Work Boat	04-AUG-2021 13:11:32	818751.9	834117.9	22.30773	114.15601	0	ShipXY
JIN XIN 708	Work Boat	04-AUG-2021 13:14:42	818748.6	834115.8	22.3077	114.15599	0	ShipXY
JIN XIN 708	Work Boat	04-AUG-2021 13:17:52	818749.7	834117.9	22.30771	114.15601	0	ShipXY
JIN XIN 708	Work Boat	04-AUG-2021 13:19:32	818752.5	834115.8	22.30776	114.15599	0	ShipXY
JIN XIN 708	Work Boat	04-AUG-2021 13:22:42	818750.8	834117.9	22.30772	114.15601	0	ShipXY
JIN XIN 708	Work Boat	04-AUG-2021 13:26:43	818751.9	834115.8	22.30773	114.15599	0	ShipXY
JIN XIN 708	Work Boat	04-AUG-2021 13:29:52	818748.6	834115.8	22.3077	114.15599	0	ShipXY
JIN XIN 708	Work Boat	04-AUG-2021 13:32:11	818750.8	834115.8	22.30772	114.15599	0	ShipXY
JIN XIN 708	Work Boat	04-AUG-2021 13:35:31	818748.6	834115.8	22.3077	114.15599	0	ShipXY
JIN XIN 708	Work Boat	04-AUG-2021 13:38:52	818748.6	834115.8	22.3077	114.15599	0	ShipXY
JIN XIN 708	Work Boat	04-AUG-2021 13:41:22	818749.7	834115.8	22.30771	114.15599	0	ShipXY
JIN XIN 708	Work Boat	04-AUG-2021 13:44:32	818750.8	834117.9	22.30772	114.15601	0	ShipXY
JIN XIN 708	Work Boat	04-AUG-2021 13:47:51	818749.7	834115.8	22.30771	114.15599	0	ShipXY
JIN XIN 708	Work Boat	04-AUG-2021 13:50:42	818750.8	834115.8	22.30772	114.15599	0	ShipXY
JIN XIN 708	Work Boat	04-AUG-2021 13:53:52	818754.1	834115.8	22.30775	114.15599	0	ShipXY
JIN XIN 708	Work Boat	04-AUG-2021 13:56:53	818753	834113.8	22.30774	114.15597	0	ShipXY
JIN XIN 708	Work Boat	04-AUG-2021 13:58:52	818756.3	834117.9	22.30777	114.15601	0	ShipXY
JIN XIN 708	Work Boat	04-AUG-2021 14:02:01	818751.9	834120	22.30773	114.15603	0	ShipXY
JIN XIN 708	Work Boat	04-AUG-2021 14:05:11	818751.9	834117.9	22.30773	114.15601	0	ShipXY
JIN XIN 708	Work Boat	04-AUG-2021 14:08:33	818754.1	834117.9	22.30775	114.15601	0	ShipXY
JIN XIN 708	Work Boat	04-AUG-2021 14:10:23	818754.1	834117.9	22.30775	114.15601	0	ShipXY
JIN XIN 708	Work Boat	04-AUG-2021 14:13:32	818753	834117.9	22.30774	114.15601	0	ShipXY
JIN XIN 708	Work Boat	04-AUG-2021 14:17:42	818757.4	834115.8	22.30778	114.15599	0	ShipXY
JIN XIN 708	Work Boat	04-AUG-2021 14:20:41	818756.3	834115.8	22.30777	114.15599	0	ShipXY
JIN XIN 708	Work Boat	04-AUG-2021 14:24:52	818751.9	834117.9	22.30773	114.15601	0	ShipXY
JIN XIN 708	Work Boat	04-AUG-2021 14:26:41	818757.4	834115.8	22.30778	114.15599	0	ShipXY
JIN XIN 708	Work Boat	04-AUG-2021 14:29:23	818757.4	834115.8	22.30778	114.15599	0	ShipXY
JIN XIN 708	Work Boat	04-AUG-2021 14:32:32	818757.4	834115.8	22.30778	114.15599	0	ShipXY
JIN XIN 708	Work Boat	04-AUG-2021 14:35:42	818763	834112.8	22.30783	114.15596	0.1	ShipXY
JIN XIN 708	Work Boat	04-AUG-2021 14:38:44	818749.7	834115.8	22.30771	114.15599	0.2	ShipXY
JIN XIN 708	Work Boat	04-AUG-2021 14:41:53	818746.4	834117.9	22.30768	114.15601	0	ShipXY
JIN XIN 708	Work Boat	04-AUG-2021 14:43:21	818748.6	834120	22.3077	114.15603	0	ShipXY
JIN XIN 708	Work Boat	04-AUG-2021 14:47:42	818747.5	834120	22.30769	114.15603	0	ShipXY
JIN XIN 708	Work Boat	04-AUG-2021 14:50:09	818746.4	834120	22.30768	114.15603	0	ShipXY
JIN XIN 708	Work Boat	04-AUG-2021 14:53:12	818745.3	834120	22.30767	114.15603	0	ShipXY
JIN XIN 708	Work Boat	04-AUG-2021 14:56:22	818748.6	834120	22.30768	114.15603	0	ShipXY
JIN XIN 708	Work Boat	04-AUG-2021 14:59:42	818745.3	834120	22.30767	114.15603	0	ShipXY
JIN XIN 708	Work Boat	04-AUG-2021 15:01:02	818744.2	834120	22.30766	114.15603	0	ShipXY
JIN XIN 708	Work Boat	04-AUG-2021 15:04:22	818744.2	834117.9	22.30766	114.15601	0	ShipXY
JIN XIN 708	Work Boat	04-AUG-2021 15:08:12	818745.3	834115.8	22.30767	114.15599	0	ShipXY
JIN XIN 708	Work Boat	04-AUG-2021 15:10:33	818746.4	834117.9	22.30768	114.15601	0	ShipXY
JIN XIN 708	Work Boat	04-AUG-2021 15:13:42	818749.7	834115.8	22.30771	114.15599	0	ShipXY
JIN XIN 708	Work Boat	04-AUG-2021 15:17:22	818747.5	834115.8	22.30769	114.15599	0	ShipXY
JIN XIN 708	Work Boat	04-AUG-2021 15:20:30	818746.4	834113.8	22.30768	114.15597	0	ShipXY
JIN XIN 708	Work Boat	04-AUG-2021 15:23:21	818744.2	834112.8	22.30766	114.15596	0.1	ShipXY
JIN XIN 708	Work Boat	04-AUG-2021 15:26:27	818749.7	834115.8	22.30771	114.15599	0	ShipXY

JIN XIN 708 (Work Boat)

Historical Data Records (AUGUST 2021)								
Vessel Name	Vessel Type	Report time	Northing	Easting	Latitude	Longitude	Knots	Source
JIN XIN 708	Work Boat	04-AUG-2021 15:28:14	818753	834115.8	22.30774	114.15599	0	ShipXY
JIN XIN 708	Work Boat	04-AUG-2021 15:32:32	818753	834113.8	22.30774	114.15597	0	ShipXY
JIN XIN 708	Work Boat	04-AUG-2021 15:33:33	818751.9	834113.8	22.30773	114.15597	0	ShipXY
JIN XIN 708	Work Boat	04-AUG-2021 15:35:42	818751.9	834113.8	22.30774	114.15599	0	ShipXY
JIN XIN 708	Work Boat	04-AUG-2021 15:41:43	818753	834112.8	22.30774	114.15596	0	ShipXY
JIN XIN 708	Work Boat	04-AUG-2021 15:44:42	818753	834112.8	22.30774	114.15596	0	ShipXY
JIN XIN 708	Work Boat	04-AUG-2021 15:46:22	818753	834117.9	22.30774	114.15601	0	ShipXY
JIN XIN 708	Work Boat	04-AUG-2021 15:50:43	818747.5	834115.8	22.30769	114.15599	0	ShipXY
JIN XIN 708	Work Boat	04-AUG-2021 15:52:12	818750.8	834115.8	22.30772	114.15599	0	ShipXY
JIN XIN 708	Work Boat	04-AUG-2021 15:55:22	818758.5	834107.6	22.3077	114.15591	0	ShipXY
JIN XIN 708	Work Boat	04-AUG-2021 15:59:42	818758.5	834111.7	22.30779	114.15595	0.1	ShipXY
JIN XIN 708	Work Boat	04-AUG-2021 16:02:42	818756.3	834111.7	22.30777	114.15595	0	ShipXY
JIN XIN 708	Work Boat	04-AUG-2021 16:05:51	818754.1	834112.8	22.30775	114.15596	0	ShipXY
JIN XIN 708	Work Boat	04-AUG-2021 16:08:12	818754.1	834112.8	22.30775	114.15596	0	ShipXY
JIN XIN 708	Work Boat	04-AUG-2021 16:10:33	818757.4	834112.8	22.30778	114.15597	0	ShipXY
JIN XIN 708	Work Boat	04-AUG-2021 16:14:11	818758.5	834109.7	22.30779	114.15593	0	ShipXY
JIN XIN 708	Work Boat	04-AUG-2021 16:17:21	818748.6	834115.8	22.3077	114.15599	0	ShipXY
JIN XIN 708	Work Boat	04-AUG-2021 16:20:22	818746.4	834113.8	22.30775	114.15597	0	ShipXY
JIN XIN 708	Work Boat	04-AUG-2021 16:23:32	818752.5	834112.8	22.30776	114.15596	0	ShipXY
JIN XIN 708	Work Boat	04-AUG-2021 16:26:52	818755.2	834113.8	22.30776	114.15597	0	ShipXY
JIN XIN 708	Work Boat	04-AUG-2021 16:29:13	818763	834112.8	22.30772	114.15595	0	ShipXY
JIN XIN 708	Work Boat	04-AUG-2021 16:32:27	818754.1	834113.8	22.30775	114.15597	0	ShipXY
JIN XIN 708	Work Boat	04-AUG-2021 16:34:40	818750.8	834112.8	22.30772	114.15596	0.1	ShipXY
JIN XIN 708	Work Boat	04-AUG-2021 16:37:52	818759.7	834109.7	22.3078	114.15593	0	ShipXY
JIN XIN 708	Work Boat	04-AUG-2021 16:41:42	818751.9	834112.8	22.30773	114.15596	0	ShipXY
JIN XIN 708	Work Boat	04-AUG-2021 16:44:22	818748.6	834111.7	22.3077	114.15595	0	ShipXY
JIN XIN 708	Work Boat	04-AUG-2021 16:46:23	818750.8	834111.7	22.30772	114.15595	0	ShipXY
JIN XIN 708	Work Boat	04-AUG-2021 16:48:53	818746.4	834111.7	22.30768	114.15595	0.1	ShipXY
JIN XIN 708	Work Boat	04-AUG-2021 16:52:02	818745.3	834109.7	22.30767	114.15593	0.1	ShipXY
JIN XIN 708	Work Boat	04-AUG-2021 16:55:32	818741.9	834111.7	22.30764	114.15595	0	ShipXY
JIN XIN 708	Work Boat	04-AUG-2021 16:59:41	818745.3	834107.6	22.30767	114.15591	0	ShipXY
JIN XIN 708	Work Boat	04-AUG-2021 17:02:32	818745.3	834109.7	22.30767	114.15593	0	ShipXY
JIN XIN 708	Work Boat	04-AUG-2021 17:04:31	818745.3	834111.7	22.30767	114.15595	0	ShipXY
JIN XIN 708	Work Boat	04-AUG-2021 17:08:33	818744.2	834105.5	22.30766	114.15589	0	ShipXY
JIN XIN 708	Work Boat	04-AUG-2021 17:11:41	818744.2	834109.7	22.30766	114.15593	0	ShipXY
JIN XIN 708	Work Boat	04-AUG-2021 17:13:52	818747.5	834109.7	22.30769	114.15593	0	ShipXY
JIN XIN 708	Work Boat	04-AUG-2021 17:17:02	818746.4	834111.7	22.30768	114.15595	0	ShipXY
JIN XIN 708	Work Boat	04-AUG-2021 17:20:32	818741.9	834112.8	22.30764	114.15596	0	ShipXY
JIN XIN 708	Work Boat	04-AUG-2021 17:23:32	818744.2	834109.7	22.30766	114.15593	0	ShipXY
JIN XIN 708	Work Boat	04-AUG-2021 17:26:42	818744.2	834107.6	22.30766	114.15591	0	ShipXY
JIN XIN 708	Work Boat	04-AUG-2021 17:29:53	818744.2	834111.7	22.30766	114.15595	0	ShipXY
JIN XIN 708	Work Boat	04-AUG-2021 17:32:53	818745.3	834111.7	22.30767	114.15595	0	ShipXY
JIN XIN 708	Work Boat	04-AUG-2021 17:35:42	818746.4	834111.7	22.3077	114.15595	0	ShipXY
JIN XIN 708	Work Boat	04-AUG-2021 17:37:42	818748.6	834107.6	22.3077	114.15591	0	ShipXY
JIN XIN 708	Work Boat	04-AUG-2021 17:41:53	818748.6	834111.7	22.3077	114.15595	0	ShipXY
JIN XIN 708	Work Boat	04-AUG-2021 17:44:52	818748.6	834113.8	22.3077	114.15597	0	ShipXY
JIN XIN 708	Work Boat	04-AUG-2021 17:46:54	818748.6	834113.8	22.3077	114.15597	0	ShipXY
JIN XIN 708	Work Boat	04-AUG-2021 17:49:01						

JIN XIN 708 (Work Boat)

Historical Data Records (AUGUST 2021)

Vessel Name	Vessel Type	Report Time	Northing	Easting	Latitude	Longitude	Knots	Source
JIN XIN 708	Work Boat	08-AUG-2021 14:52:57	805497.9	826360.3	22.18801	114.08089	2.9	ShipXY
JIN XIN 708	Work Boat	08-AUG-2021 14:59:17	805368.8	826334.2	22.18684	114.08055	4.2	ShipXY
JIN XIN 708	Work Boat	08-AUG-2021 15:03:37	805132.4	826352.6	22.18471	114.08073	0.6	ShipXY
JIN XIN 708	Work Boat	08-AUG-2021 15:09:59	805367.1	826154.1	22.18541	114.08097	0.7	ShipXY
JIN XIN 708	Work Boat	08-AUG-2021 15:17:36	805006.2	826379.3	22.18357	114.08099	0.4	ShipXY
JIN XIN 708	Work Boat	08-AUG-2021 15:23:46	805016.2	826360.7	22.18366	114.08081	0.4	ShipXY
JIN XIN 708	Work Boat	08-AUG-2021 15:29:10	805074.9	826301.1	22.18419	114.08023	2.4	ShipXY
JIN XIN 708	Work Boat	08-AUG-2021 15:34:36	805274.4	825975.2	22.18599	114.07707	0.8	ShipXY
JIN XIN 708	Work Boat	08-AUG-2021 15:40:56	805163.7	825971.1	22.18499	114.07703	1.1	ShipXY
JIN XIN 708	Work Boat	08-AUG-2021 15:44:59	805111.7	825935.9	22.18452	114.07669	0.3	ShipXY
JIN XIN 708	Work Boat	08-AUG-2021 15:53:59	805296.8	826396.8	22.18334	114.08116	0.8	ShipXY
JIN XIN 708	Work Boat	08-AUG-2021 15:57:40	804990.7	826400.9	22.18343	114.08112	0.1	ShipXY
JIN XIN 708	Work Boat	08-AUG-2021 16:05:41	804987.2	826569.2	22.1834	114.08283	4.2	ShipXY
JIN XIN 708	Work Boat	08-AUG-2021 16:11:49	805500.1	826385.8	22.18803	114.08105	0.3	ShipXY
JIN XIN 708	Work Boat	08-AUG-2021 16:13:50	805492.3	826377.5	22.18796	114.08097	0.2	ShipXY
JIN XIN 708	Work Boat	08-AUG-2021 16:23:50	805479.9	826355.9	22.18792	114.08076	0.3	ShipXY
JIN XIN 708	Work Boat	08-AUG-2021 16:29:26	805216.5	826569.2	22.18547	114.08283	5.2	ShipXY
JIN XIN 708	Work Boat	08-AUG-2021 16:35:49	804942	826385.4	22.18239	114.08105	0.7	ShipXY
JIN XIN 708	Work Boat	08-AUG-2021 16:40:36	805009.5	826450.5	22.1836	114.08168	2.7	ShipXY
JIN XIN 708	Work Boat	08-AUG-2021 16:47:39	805161.1	826503.2	22.18497	114.08219	0.2	ShipXY
JIN XIN 708	Work Boat	08-AUG-2021 16:53:50	805274.4	826478.4	22.18498	114.08195	0.4	ShipXY
JIN XIN 708	Work Boat	08-AUG-2021 16:59:35	805168.8	826321.6	22.18502	114.08043	3.4	ShipXY
JIN XIN 708	Work Boat	08-AUG-2021 17:05:00	804987.2	826241.1	22.18342	114.07965	0.7	ShipXY
JIN XIN 708	Work Boat	08-AUG-2021 17:11:49	804915.5	826285.4	22.18275	114.08008	3	ShipXY
JIN XIN 708	Work Boat	08-AUG-2021 17:17:39	805211.1	826379.6	22.18822	114.08099	0.7	ShipXY
JIN XIN 708	Work Boat	08-AUG-2021 17:19:05	805508.9	826368.3	22.18811	114.08088	0.5	ShipXY
JIN XIN 708	Work Boat	08-AUG-2021 17:28:30	805151.3	826274.2	22.18488	114.07997	4.1	ShipXY
JIN XIN 708	Work Boat	08-AUG-2021 17:35:39	805479.9	826298.1	22.18801	114.08072	6.7	ShipXY
JIN XIN 708	Work Boat	08-AUG-2021 17:41:39	806639.3	826641.2	22.19832	114.08352	6.3	ShipXY
JIN XIN 708	Work Boat	08-AUG-2021 17:47:59	807815.2	826990.7	22.20894	114.08632	5.9	ShipXY
JIN XIN 708	Work Boat	08-AUG-2021 17:53:29	808840.4	827182.8	22.21382	114.08876	6.4	ShipXY
JIN XIN 708	Work Boat	08-AUG-2021 18:00:59	811205.2	827983.1	22.22956	114.09651	6.8	ShipXY
JIN XIN 708	Work Boat	08-AUG-2021 18:05:59	812262.5	828443.4	22.24911	114.10097	6.6	ShipXY
JIN XIN 708	Work Boat	08-AUG-2021 18:11:49	812262.5	828443.4	22.24911	114.10097	6.6	ShipXY
JIN XIN 708	Work Boat	08-AUG-2021 18:15:00	828711.7	827811.7	22.25445	114.05577	6.6	ShipXY
JIN XIN 708	Work Boat	08-AUG-2021 18:17:49	813415	828912	22.25952	114.05511	6.8	ShipXY
JIN XIN 708	Work Boat	08-AUG-2021 18:20:59	814072.6	829148.3	22.26546	114.078	7.3	ShipXY
JIN XIN 708	Work Boat	08-AUG-2021 18:23:50	814684.9	829389.5	22.27099	114.11007	7.7	ShipXY
JIN XIN 708	Work Boat	08-AUG-2021 18:26:59	815415.6	829683.8	22.27759	114.11299	8.7	ShipXY
JIN XIN 708	Work Boat	08-AUG-2021 18:29:49	815989	830174.6	22.28277	114.11775	8.5	ShipXY
JIN XIN 708	Work Boat	08-AUG-2021 18:33:00	816520.6	830895.1	22.28741	114.12439	9	ShipXY
JIN XIN 708	Work Boat	08-AUG-2021 18:35:50	816978.5	831408.5	22.29171	114.12972	7.5	ShipXY
JIN XIN 708	Work Boat	08-AUG-2021 18:38:50	817455.7	831885.7	22.29602	114.13335	7.3	ShipXY
JIN XIN 708	Work Boat	08-AUG-2021 18:42:01	818022.5	83237.2	22.30114	114.13873	7.7	ShipXY
JIN XIN 708	Work Boat	08-AUG-2021 18:45:00	818581.6	832788.7	22.30619	114.14311	7.7	ShipXY
JIN XIN 708	Work Boat	08-AUG-2021 18:48:00	819104.2	833289.6	22.31091	114.14797	7.6	ShipXY
JIN XIN 708	Work Boat	08-AUG-2021 18:50:50	819516	833750.2	22.31463	114.15244	7.6	ShipXY
JIN XIN 708	Work Boat	08-AUG-2021 18:54:00	819702	834076.8	22.31631	114.15561	3.6	ShipXY
JIN XIN 708	Work Boat	08-AUG-2021 18:57:00	819925.4	834305.4	22.31653	114.15579	2.7	ShipXY
JIN XIN 708	Work Boat	08-AUG-2021 18:59:30	819528.3	834129.3	22.31474	114.15612	0.4	ShipXY
JIN XIN 708	Work Boat	08-AUG-2021 19:02:50	819525.9	834130.4	22.31472	114.15613	0	ShipXY
JIN XIN 708	Work Boat	08-AUG-2021 19:05:59	819528.1	834133.5	22.31474	114.15616	0	ShipXY
JIN XIN 708	Work Boat	08-AUG-2021 19:09:00	819528.1	834134.5	22.31474	114.15617	0	ShipXY
JIN XIN 708	Work Boat	08-AUG-2021 19:10:40	819528.1	834136.6	22.31474	114.15619	0	ShipXY
JIN XIN 708	Work Boat	08-AUG-2021 19:12:49	819525.9	834136.6	22.31472	114.15619	0	ShipXY
JIN XIN 708	Work Boat	08-AUG-2021 19:17:30	819531.5	834130.4	22.31477	114.15613	0	ShipXY
JIN XIN 708	Work Boat	08-AUG-2021 19:19:10	819528.1	834133.5	22.31474	114.15616	0	ShipXY
JIN XIN 708	Work Boat	08-AUG-2021 19:22:21	819529.3	834130.4	22.31475	114.15613	0	ShipXY
JIN XIN 708	Work Boat	08-AUG-2021 19:26:30	819528.2	834130.4	22.31474	114.15613	0	ShipXY

JIN XIN 708 (Work Boat)

Historical Data Records (AUGUST 2021)

Vessel Name	Vessel Type	Report Time	Northing	Easting	Latitude	Longitude	Knots	Source
JIN XIN 708	Work Boat	08-AUG-2021 19:29:59	819528.2	834130.4	22.31474	114.15613	0	ShipXY
JIN XIN 708	Work Boat	08-AUG-2021 19:30:50	819527	834130.4	22.31473	114.15613	0	ShipXY
JIN XIN 708	Work Boat	08-AUG-2021 19:34:50	819528.2	834130.4	22.31474	114.15613	0	ShipXY
JIN XIN 708	Work Boat	08-AUG-2021 19:38:50	819527.1	834130.4	22.31473	114.15613	0	ShipXY
JIN XIN 708	Work Boat	08-AUG-2021 19:40:40	819527	834129.3	22.31473	114.15612	0	ShipXY
JIN XIN 708	Work Boat	08-AUG-2021 19:44:00	819528.2	834129.3	22.31474	114.15612	0	ShipXY
JIN XIN 708	Work Boat	08-AUG-2021 19:47:40	819524.8	834129.3	22.31471	114.15611	0	ShipXY
JIN XIN 708	Work Boat	08-AUG-2021 19:49:59	819524.8	834129.3	22.31471	114.15612	0	ShipXY
JIN XIN 708	Work Boat	08-AUG-2021 19:53:00	819523.7	834129.3	22.31471	114.15612	0	ShipXY
JIN XIN 708	Work Boat	08-AUG-2021 19:57:00	819641.1	834066.5	22.31571	114.15551	3.5	ShipXY
JIN XIN 708	Work Boat	08-AUG-2021 20:03:00	819684.3	834060.3	22.31615	114.15545	3.9	ShipXY
JIN XIN 708	Work Boat	08-AUG-2021 20:06:00	819388.9	833701.7	22.31303	114.15197	6.4	ShipXY
JIN XIN 708	Work Boat	08-AUG-2021 20:08:59	819017.8	833190.6	22.31013	114.14701	7.1	ShipXY
JIN XIN 708	Work Boat	08-AUG-2021 20:11:59	818465.3	832737.1	22.30532	114.14261	7.8	ShipXY
JIN XIN 708	Work Boat	08-AUG-2021 20:14:59	819388.9	832187.8	22.30129	114.13728	7.7	ShipXY
JIN XIN 708	Work Boat	08-AUG-2021 20:17:40	817576.4	831759	22.29711	114.13312	6.9	ShipXY
JIN XIN 708	Work Boat	08-AUG-2021 20:21:00	816987.4	831296.2	22.29179	114.12863	7.5	ShipXY
JIN XIN 708	Work Boat	08-AUG-2021 20:23:58	816524.7	830785.9	22.28761	114.12368	7	ShipXY
JIN XIN 708	Work Boat	08-AUG-2021 20:26:58	816116.3	830344.7	22.28392	114.1194	6.8	ShipXY
JIN XIN 708	Work Boat	08-AUG-2021 20:29:49	815664.2	829909.6	22.27984	114.11517	6.9	ShipXY
JIN XIN 708	Work Boat	08-AUG-2021 20:32:51	815175.4	829543.5	22.27542	114.11163	6.6	ShipXY
JIN XIN 708	Work Boat	08-AUG-2021 20:36:00	814527.7	829279.4	22.26957	114.10907	7.6	ShipXY
JIN XIN 708	Work Boat	08-AUG-2021 20:38:49	813952	829042.1	22.26437	114.10677	7.6	ShipXY
JIN XIN 708	Work Boat	08-AUG-2021 20:41:49	813244.5	828767.6	22.25798	114.10411	7.9	ShipXY
JIN XIN 708	Work Boat	08-AUG-2021 20:45:59	812527.1	828486.7	22.2515	114.10133	7.7	ShipXY
JIN XIN 708	Work Boat	08-AUG-2021 20:47:59	811848.5	828207.2	22.24537	114.09869	7.6	ShipXY
JIN XIN 708	Work Boat	08-AUG-2021 20:53:36	810511.1	827724	22.23329	114.094	7.7	ShipXY
JIN XIN 708	Work Boat	08-AUG-2021 20:59:40	809170.3	827250	22.22118	114.08941	8	ShipXY
JIN XIN 708	Work Boat	08-AUG-2021 21:05:41	807797.5	826753.3	22.2078	114.0846	8	ShipXY
JIN XIN 708	Work Boat	08-AUG-2021 21:11:00	806544.3	826410.2	22.19746	114.08128	7.7	ShipXY
JIN XIN 708	Work Boat	08-AUG-2021 21:15:45	805575.3	826249.2	22.18871	114.08131	0.1	ShipXY
JIN XIN 708	Work Boat	08-AUG-2021 21:22:55	805448.8	826113.7	22.18847	114.08132	0.5	ShipXY
JIN XIN 708	Work Boat	08-AUG-2021 21:27:30	80579.8	82613.7	22.18875	114.08132	0.3	ShipXY
JIN XIN 708	Work Boat	08-AUG-2021 21:33:00	80578.7	826416.8	22.18874	114.08135	0.1	ShipXY
JIN XIN 708	Work Boat	08-AUG-2021 21:40:40	805575.3	826418.8	22.18871	114.08137	0.1	ShipXY
JIN XIN 708	Work Boat	08-AUG-2021 21:46:40	805574.2	826420.9	22.18871	114.08139	0.1	ShipXY
JIN XIN 708	Work Boat	08-AUG-2021 21:52:45	805575.3	826421.9	22.18871	114.0814	0.1	ShipXY
JIN XIN 708	Work Boat	08-AUG-2021 21:56:01	805574.2	826420.9	22.18871	114.08139	0	ShipXY
JIN XIN 708	Work Boat	08-AUG-2021 22:04:19	80569.8	826273	22.18866	114.08141	0.3	ShipXY
JIN XIN 708	Work Boat	08-AUG-2021 22:05:57	80568.7	826241.9	22.18865	114.0814	0.3	ShipXY
JIN XIN 708	Work Boat	08-AUG-2021 22:12:00	805575.3	826418.8	22.18871	114.08137	0.1	ShipXY
JIN XIN 708	Work Boat	08-AUG-2021 22:18:21	805420.3	826420.9	22.18871	114.08139	0.1	ShipXY
JIN XIN 708	Work Boat	08-AUG-2021 22:29:19	805575.3	826418.8	22.18871	114.08137	0.3	ShipXY
JIN XIN 708	Work Boat	08-AUG-2021 22:31:00	805574.2	826420.9	22.18871	114.08139	0.2	ShipXY
JIN XIN 708	Work Boat	08-AUG-2021 22:37:40	805567.6	826425	22.18864	114.08143	0.4	ShipXY
JIN XIN 708	Work Boat	08-AUG-2021 22:47:19	805563.1	826429.2				

JIN XIN 708 (Work Boat)

Historical Data Reports (AUGUST 2021)

Vessel Name	Vessel Type	Report Time	Northing	Easting	Latitude	Longitude	Knots	Source
JIN XIN 708	Work Boat	09-AUG-2021 12:06:00	805554.3	826430.2	22.18852	114.08148	0.3	ShipXp
JIN XIN 708	Work Boat	09-AUG-2021 12:09:28	805552.1	826431.2	22.1885	114.08149	0.6	ShipXp
JIN XIN 708	Work Boat	09-AUG-2021 12:15:49	805544.4	826431.2	22.18844	114.08149	0.4	ShipXp
JIN XIN 708	Work Boat	09-AUG-2021 12:19:09	805543.2	826431.2	22.18842	114.08149	0.0	ShipXp
JIN XIN 708	Work Boat	09-AUG-2021 12:28:40	805538.8	826430.2	22.18838	114.08148	0.3	ShipXp
JIN XIN 708	Work Boat	09-AUG-2021 12:33:58	805537.7	826430.2	22.18837	114.08148	0.3	ShipXp
JIN XIN 708	Work Boat	09-AUG-2021 12:40:29	805543.2	826431.2	22.18842	114.08149	0.4	ShipXp
JIN XIN 708	Work Boat	09-AUG-2021 12:46:59	805538.8	826430.2	22.18838	114.08148	0.4	ShipXp
JIN XIN 708	Work Boat	09-AUG-2021 12:54:00	805542.1	826431.2	22.18841	114.08149	0.2	ShipXp
JIN XIN 708	Work Boat	09-AUG-2021 13:01:29	805544.4	826431.2	22.18844	114.08149	0.1	ShipXp
JIN XIN 708	Work Boat	09-AUG-2021 13:05:39	805547.6	826431.2	22.18846	114.08149	0.2	ShipXp
JIN XIN 708	Work Boat	09-AUG-2021 13:10:58	805548.8	826431.2	22.18847	114.08149	0.7	ShipXp
JIN XIN 708	Work Boat	09-AUG-2021 13:15:08	805551	826431.2	22.18849	114.08149	0.2	ShipXp
JIN XIN 708	Work Boat	09-AUG-2021 13:23:37	805553.2	826431.2	22.18851	114.08149	0.4	ShipXp
JIN XIN 708	Work Boat	09-AUG-2021 13:32:41	805548.8	826433.2	22.18848	114.08151	0.4	ShipXp
JIN XIN 708	Work Boat	09-AUG-2021 13:35:40	805548.8	826433.2	22.18847	114.08151	0.2	ShipXp
JIN XIN 708	Work Boat	09-AUG-2021 13:39:19	805546.6	826431.2	22.18845	114.08149	0.6	ShipXp
JIN XIN 708	Work Boat	09-AUG-2021 13:46:58	805549.9	826431.2	22.18846	114.08149	0.3	ShipXp
JIN XIN 708	Work Boat	09-AUG-2021 13:53:17	805547.6	826431.2	22.18846	114.08149	0.3	ShipXp
JIN XIN 708	Work Boat	09-AUG-2021 13:57:17	805545.4	826431.2	22.18844	114.08149	0.3	ShipXp
JIN XIN 708	Work Boat	09-AUG-2021 14:04:57	805543.2	826431.2	22.18845	114.08149	0.4	ShipXp
JIN XIN 708	Work Boat	09-AUG-2021 14:11:17	805541	826430.2	22.1884	114.08148	0.3	ShipXp
JIN XIN 708	Work Boat	09-AUG-2021 14:16:38	805537.7	826430.2	22.18837	114.08148	0.3	ShipXp
JIN XIN 708	Work Boat	09-AUG-2021 14:19:40	805539.9	826430.2	22.18839	114.08148	0.3	ShipXp
JIN XIN 708	Work Boat	09-AUG-2021 14:29:59	805543.2	826429.2	22.18843	114.08147	0.0	ShipXp
JIN XIN 708	Work Boat	09-AUG-2021 14:38:29	805528.8	826429.2	22.18829	114.08147	0.4	ShipXp
JIN XIN 708	Work Boat	09-AUG-2021 14:45:41	805535.5	826425	22.18835	114.08143	0.4	ShipXp
JIN XIN 708	Work Boat	09-AUG-2021 14:51:29	805547.6	826427.1	22.18846	114.08145	0.3	ShipXp
JIN XIN 708	Work Boat	09-AUG-2021 14:54:39	805552.1	826427.1	22.1885	114.08145	0.3	ShipXp
JIN XIN 708	Work Boat	09-AUG-2021 15:02:37	805553.2	826429.1	22.18851	114.08147	0.5	ShipXp
JIN XIN 708	Work Boat	09-AUG-2021 15:11:17	805548.8	826430.2	22.18847	114.08148	0.4	ShipXp
JIN XIN 708	Work Boat	09-AUG-2021 15:16:40	805539.9	826430.2	22.18839	114.08148	0.3	ShipXp
JIN XIN 708	Work Boat	09-AUG-2021 15:23:38	805543.2	826430.2	22.18842	114.08148	0.3	ShipXp
JIN XIN 708	Work Boat	09-AUG-2021 15:29:41	805534.4	826427.1	22.18834	114.08145	0.1	ShipXp
JIN XIN 708	Work Boat	09-AUG-2021 15:35:40	805534.4	826425	22.18834	114.08143	0.6	ShipXp
JIN XIN 708	Work Boat	09-AUG-2021 15:40:59	805531	826425	22.18831	114.08143	0.7	ShipXp
JIN XIN 708	Work Boat	09-AUG-2021 15:46:40	805538.8	826427.1	22.18811	114.08145	2.6	ShipXp
JIN XIN 708	Work Boat	09-AUG-2021 15:52:41	805582.2	826219.5	22.18411	114.07944	0.1	ShipXp
JIN XIN 708	Work Boat	09-AUG-2021 15:57:18	804992	826075.1	22.18344	114.07804	2.5	ShipXp
JIN XIN 708	Work Boat	09-AUG-2021 16:04:18	804996.8	826075.1	22.1835	114.07804	0.5	ShipXp
JIN XIN 708	Work Boat	09-AUG-2021 16:11:40	804967.9	825712	22.18322	114.07452	0.4	ShipXp
JIN XIN 708	Work Boat	09-AUG-2021 16:17:17	805092.8	825960.7	22.18425	114.07693	5.3	ShipXp
JIN XIN 708	Work Boat	09-AUG-2021 16:23:29	805231.9	825923.9	22.1853	114.07956	5.3	ShipXp
JIN XIN 708	Work Boat	09-AUG-2021 16:29:09	805543.2	826420.0	22.18842	114.08139	0.4	ShipXp
JIN XIN 708	Work Boat	09-AUG-2021 16:35:59	805548.8	826420.0	22.18847	114.08139	0.3	ShipXp
JIN XIN 708	Work Boat	09-AUG-2021 16:41:49	805567.6	826414.7	22.18864	114.08133	0.6	ShipXp
JIN XIN 708	Work Boat	09-AUG-2021 16:47:40	805572	826412.7	22.18868	114.08131	0.4	ShipXp
JIN XIN 708	Work Boat	09-AUG-2021 16:51:17	805577.6	826408.5	22.18873	114.08127	0.3	ShipXp
JIN XIN 708	Work Boat	09-AUG-2021 16:57:27	805579.8	826408.5	22.18875	114.08127	0.3	ShipXp
JIN XIN 708	Work Boat	09-AUG-2021 17:04:38	805579.8	826403.1	22.18875	114.08112	0.3	ShipXp
JIN XIN 708	Work Boat	09-AUG-2021 17:10:40	805582	826398.2	22.18877	114.08117	0.4	ShipXp
JIN XIN 708	Work Boat	09-AUG-2021 17:13:41	805583.5	826397.2	22.1888	114.08116	0.1	ShipXp
JIN XIN 708	Work Boat	09-AUG-2021 17:22:07	805584.2	826397.4	22.18879	114.08091	0.5	ShipXp
JIN XIN 708	Work Boat	09-AUG-2021 17:25:28	805577.6	826369.3	22.18873	114.08089	0.4	ShipXp
JIN XIN 708	Work Boat	09-AUG-2021 17:35:19	805582.2	826362.2	22.18869	114.08083	0.4	ShipXp
JIN XIN 708	Work Boat	09-AUG-2021 17:47:29	805566.5	826364.2	22.18863	114.08084	0.0	ShipXp
JIN XIN 708	Work Boat	09-AUG-2021 17:48:28	805566.5	826363.2	22.18863	114.08083	0.1	ShipXp
JIN XIN 708	Work Boat	09-AUG-2021 18:05:10	805522.2	826385.8	22.18823	114.08105	0.2	ShipXp
JIN XIN 708	Work Boat	09-AUG-2021 18:08:39	805522.2	826373.4	22.18823	114.08093	0.2	ShipXp

JIN XIN 708 (Work Boat)

Historical Data Reports (AUGUST 2021)

Vessel Name	Vessel Type	Report Time	Northing	Easting	Latitude	Longitude	Knots	Source
JIN XIN 708	Work Boat	09-AUG-2021 18:17:20	805537.7	826352.8	22.18837	114.08073	0.3	ShipXp
JIN XIN 708	Work Boat	09-AUG-2021 18:23:39	805544.4	826348.7	22.18843	114.08069	0.3	ShipXp
JIN XIN 708	Work Boat	09-AUG-2021 18:28:29	805548.8	826347.7	22.18847	114.08068	0.6	ShipXp
JIN XIN 708	Work Boat	09-AUG-2021 18:33:29	805551	826347.7	22.18851	114.08069	0.3	ShipXp
JIN XIN 708	Work Boat	09-AUG-2021 18:47:51	805559.9	826368.3	22.18857	114.08088	0.2	ShipXp
JIN XIN 708	Work Boat	09-AUG-2021 18:49:49	805568.7	826368.3	22.18865	114.08088	0.2	ShipXp
JIN XIN 708	Work Boat	09-AUG-2021 19:00:48	805565.4	826368.3	22.18862	114.08088	0.3	ShipXp
JIN XIN 708	Work Boat	09-AUG-2021 19:04:59	805561	826373.5	22.18858	114.08093	0.3	ShipXp
JIN XIN 708	Work Boat	09-AUG-2021 19:16:36	805559.9	826381.7	22.18857	114.08101	0.1	ShipXp
JIN XIN 708	Work Boat	09-AUG-2021 19:35:19	805565.4	826385.8	22.18862	114.08105	0.2	ShipXp
JIN XIN 708	Work Boat	09-AUG-2021 19:47:59	805556.5	826394.1	22.18854	114.08113	0.1	ShipXp
JIN XIN 708	Work Boat	09-AUG-2021 19:49:20	805554.3	826397.2	22.18852	114.08116	0.4	ShipXp
JIN XIN 708	Work Boat	09-AUG-2021 20:04:40	805488.8	826400.3	22.18847	114.08119	0.9	ShipXp
JIN XIN 708	Work Boat	09-AUG-2021 20:11:30	805548.8	826412.6	22.18847	114.08131	0.6	ShipXp
JIN XIN 708	Work Boat	09-AUG-2021 20:26:40	805558.7	826408.5	22.18856	114.08127	0.1	ShipXp
JIN XIN 708	Work Boat	09-AUG-2021 20:35:20	805559.9	826408.5	22.18857	114.08127	0.0	ShipXp
JIN XIN 708	Work Boat	09-AUG-2021 20:41:40	805582.2	826406.5	22.18859	114.08125	0.2	ShipXp
JIN XIN 708	Work Boat	09-AUG-2021 20:53:40	805587.6	826401.3	22.18856	114.08121	0.0	ShipXp
JIN XIN 708	Work Boat	09-AUG-2021 20:59:59	805526.6	826422.9	22.18827	114.08141	0.7	ShipXp
JIN XIN 708	Work Boat	09-AUG-2021 21:04:40	805537.7	826405.4	22.18832	114.08124	0.3	ShipXp
JIN XIN 708	Work Boat	09-AUG-2021 21:07:59	805545.4	826400.5	22.18844	114.08128	0.5	ShipXp
JIN XIN 708	Work Boat	09-AUG-2021 21:16:09	80547.6	826421.9	22.18846	114.0814	0.3	ShipXp
JIN XIN 708	Work Boat	09-AUG-2021 21:19:40	805565.4	826420.9	22.18845	114.0814	0.4	ShipXp
JIN XIN 708	Work Boat	09-AUG-2021 21:25:08	805542.1	826429.2	22.18841	114.08139	0.0	ShipXp
JIN XIN 708	Work Boat	09-AUG-2021 21:31:29	805562.2	826405.4	22.18859	114.08137	0.3	ShipXp
JIN XIN 708	Work Boat	09-AUG-2021 21:48:00	805558.7	826414.7	22.18856	114.08133	0.4	ShipXp
JIN XIN 708	Work Boat	09-AUG-2021 21:52:20	805563.2	826413.7	22.1886	114.08132	0.3	ShipXp
JIN XIN 708	Work Boat	09-AUG-2021 21:57:50	805564.3	826414.7	22.18861	114.08133	0.3	ShipXp
JIN XIN 708	Work Boat	09-AUG-2021 22:02:59	805588.7	826416.8	22.18856	114.08135	0.3	ShipXp
JIN XIN 708	Work Boat	09-AUG-2021 22:11:49	805563.2	826414.7	22.1886	114.08133	0.3	ShipXp
JIN XIN 708	Work Boat	09-AUG-2021 22:21:40	805570.9	826404.4	22.18864	114.08123	0.3	ShipXp
JIN XIN 708	Work Boat	09-AUG-2021 22:23:20	805570.9	826404.4	22.18867	114.08133	0.3	ShipXp
JIN XIN 708	Work Boat	09-AUG-2021 22:29:40	80573.1	826392	22.18869	114.08113	0.3	ShipXp
JIN XIN 708	Work Boat	09-AUG-2021 22:34:10	80573.1	826383.8	22.18869	114.08101	0.3	ShipXp
JIN XIN 708	Work Boat	09-AUG-2021 22:39:00	80570.9	826376.6	22.18867	114.08096	0.4	ShipXp
JIN XIN 708	Work Boat	09-AUG-2021 22:46:50	805567.6	826383.8	22.18864	114.08103	0.1	ShipXp
JIN XIN 708	Work Boat	09-AUG-2021 22:52:59	805565.4	826390	22.18862	114.08109	0.3	ShipXp
JIN XIN 708	Work Boat	09-AUG-2021 22:59:50	805567.6	826400.3	22.18864	114.08119	0.2	ShipXp
JIN XIN 708	Work Boat	09-AUG-2021 23:03:30	805564.3	826404.4	22.18864	114.08123	0.2	ShipXp
JIN XIN 708	Work Boat	09-AUG-2021 23:07:00	805588.7	826408.5	22.18856	114.08127	0.1	ShipXp
JIN XIN 708	Work Boat	09-AUG-2021 23:17:30	805541	826409.5	22.1884	114.08128	0.0	ShipXp
JIN XIN 708	Work Boat	09-AUG-2021 23:21:29	805536.6	826405.4	22.18842	114.08124	0.1	ShipXp
JIN XIN 708	Work Boat	09-AUG-2021 23:28:11	805534.4	826401.3	22.18834	114.08112	0.3	ShipXp
JIN XIN 708	Work Boat	09-AUG-2021 23:31:11	805536.6	826392	22.18836	114.08111	0.3	ShipXp
JIN XIN 708	Work Boat	09-AUG-2021 23:						

JIN XIN 708 (Work Boat)

Historical Data Records (AUGUST 2021)

Vessel Name	Vessel Type	Report Time	Northing	Easting	Latitude	Longitude	Knots	Source
JIN XIN 708	Work Boat	10-AUG-2021 13:47:36	808791.2	828028.3	22.1776	114.09696	8.5	ShipXY
JIN XIN 708	Work Boat	10-AUG-2021 13:52:37	807685.3	827389.4	22.2077	114.09077	8.2	ShipXY
JIN XIN 708	Work Boat	10-AUG-2021 13:59:00	806319.3	826677.1	22.19543	114.08387	7.7	ShipXY
JIN XIN 708	Work Boat	10-AUG-2021 14:05:17	805274.2	825330.1	22.18762	114.08021	6.5	ShipXY
JIN XIN 708	Work Boat	10-AUG-2021 14:14:06	805294.2	826218.6	22.18617	114.07943	0.1	ShipXY
JIN XIN 708	Work Boat	10-AUG-2021 14:21:20	805294.2	826218.6	22.18617	114.07944	0.2	ShipXY
JIN XIN 708	Work Boat	10-AUG-2021 14:27:23	805294.2	826218.6	22.18617	114.07943	0.1	ShipXY
JIN XIN 708	Work Boat	10-AUG-2021 14:44:27	805280.9	826210.3	22.18605	114.07935	0.1	ShipXY
JIN XIN 708	Work Boat	10-AUG-2021 14:53:45	805267.8	826210.3	22.18603	114.07935	0.3	ShipXY
JIN XIN 708	Work Boat	10-AUG-2021 16:20:50	805287.2	826207.2	22.18599	114.07932	0.1	ShipXY
JIN XIN 708	Work Boat	10-AUG-2021 15:04:31	805268.9	826202.1	22.18595	114.07927	0.3	ShipXY
JIN XIN 708	Work Boat	10-AUG-2021 15:11:40	805277.6	826191.8	22.18602	114.07917	0.1	ShipXY
JIN XIN 708	Work Boat	10-AUG-2021 15:23:50	805268.7	826199	22.18594	114.07924	0	ShipXY
JIN XIN 708	Work Boat	10-AUG-2021 15:25:47	805268.7	826199	22.18594	114.07924	0.1	ShipXY
JIN XIN 708	Work Boat	10-AUG-2021 15:47:40	805267.1	826202.1	22.18596	114.07927	0.1	ShipXY
JIN XIN 708	Work Boat	10-AUG-2021 15:49:50	805267.6	826200	22.18593	114.07925	0.1	ShipXY
JIN XIN 708	Work Boat	10-AUG-2021 16:05:09	805267.6	826195.9	22.18593	114.07921	0.1	ShipXY
JIN XIN 708	Work Boat	10-AUG-2021 16:16:10	805272.1	826200	22.18597	114.07925	0.3	ShipXY
JIN XIN 708	Work Boat	10-AUG-2021 16:19:00	805275.4	826204.2	22.186	114.07929	0.4	ShipXY
JIN XIN 708	Work Boat	10-AUG-2021 16:29:50	805284.2	826210.3	22.18608	114.07935	0.4	ShipXY
JIN XIN 708	Work Boat	10-AUG-2021 16:33:59	805284.2	826210.3	22.18608	114.07935	0	ShipXY
JIN XIN 708	Work Boat	10-AUG-2021 16:44:27	805283.9	826211.4	22.18609	114.07936	0	ShipXY
JIN XIN 708	Work Boat	10-AUG-2021 16:49:00	805287.6	826214.5	22.18611	114.07939	0	ShipXY
JIN XIN 708	Work Boat	10-AUG-2021 16:51:17	805289.8	826214.5	22.18613	114.07939	0	ShipXY
JIN XIN 708	Work Boat	10-AUG-2021 16:58:20	805292	826210.4	22.18615	114.07935	0.1	ShipXY
JIN XIN 708	Work Boat	10-AUG-2021 17:10:20	805296.4	826210.4	22.18619	114.07935	0.4	ShipXY
JIN XIN 708	Work Boat	10-AUG-2021 17:13:37	805295.3	826208.3	22.18618	114.07933	0.1	ShipXY
JIN XIN 708	Work Boat	10-AUG-2021 17:21:58	805297.5	826207.3	22.1862	114.07932	0.1	ShipXY
JIN XIN 708	Work Boat	10-AUG-2021 17:30:38	805301.1	826210.4	22.18625	114.07935	0.2	ShipXY
JIN XIN 708	Work Boat	10-AUG-2021 17:41:39	805313	826210.4	22.18634	114.07935	0.5	ShipXY
JIN XIN 708	Work Boat	10-AUG-2021 18:41:40	805327.3	826207.3	22.18652	114.07931	0.1	ShipXY
JIN XIN 708	Work Boat	10-AUG-2021 17:53:10	805318.6	826195.9	22.18639	114.07921	0.3	ShipXY
JIN XIN 708	Work Boat	10-AUG-2021 18:04:36	805333	826186.7	22.18652	114.07912	0.1	ShipXY
JIN XIN 708	Work Boat	10-AUG-2021 18:09:38	805331.9	826181.5	22.18651	114.07907	0.2	ShipXY
JIN XIN 708	Work Boat	10-AUG-2021 18:23:59	805333	826177.4	22.18652	114.07903	0	ShipXY
JIN XIN 708	Work Boat	10-AUG-2021 18:31:40	805339	826173.3	22.18652	114.07899	0.8	ShipXY
JIN XIN 708	Work Boat	10-AUG-2021 18:44:40	804879.2	825877	22.18242	114.07612	5.5	ShipXY
JIN XIN 708	Work Boat	10-AUG-2021 18:51:46	804716.4	825867.6	22.18095	114.07603	0	ShipXY
JIN XIN 708	Work Boat	10-AUG-2021 18:59:20	804714.2	825865.5	22.18093	114.07601	0.3	ShipXY
JIN XIN 708	Work Boat	10-AUG-2021 19:07:00	804825.1	825830.5	22.18194	114.07567	0.5	ShipXY
JIN XIN 708	Work Boat	10-AUG-2021 19:16:00	804727.5	825857.3	22.18165	114.07595	0.1	ShipXY
JIN XIN 708	Work Boat	10-AUG-2021 19:22:50	805299.8	826141.3	22.18622	114.07858	1.4	ShipXY
JIN XIN 708	Work Boat	10-AUG-2021 19:29:01	804714.2	825871.7	22.18093	114.07607	0.3	ShipXY
JIN XIN 708	Work Boat	10-AUG-2021 19:35:05	804724.2	825864.5	22.18102	114.076	0.5	ShipXY
JIN XIN 708	Work Boat	10-AUG-2021 19:40:40	804743	825852.1	22.18119	114.07588	0.6	ShipXY
JIN XIN 708	Work Boat	10-AUG-2021 19:46:00	804805.6	825819.2	22.18171	114.07554	0.4	ShipXY
JIN XIN 708	Work Boat	10-AUG-2021 19:55:49	804823.9	825790.3	22.18189	114.07529	0.3	ShipXY
JIN XIN 708	Work Boat	10-AUG-2021 19:52:49	804847.1	825765.6	22.18213	114.07504	0.4	ShipXY
JIN XIN 708	Work Boat	10-AUG-2021 20:10:30	804951.3	825667.7	22.18307	114.07409	0.1	ShipXY
JIN XIN 708	Work Boat	10-AUG-2021 20:16:26	804968.7	825661.5	22.18339	114.07403	0.1	ShipXY
JIN XIN 708	Work Boat	10-AUG-2021 20:22:49	804736.4	825811.9	22.18113	114.07459	4.2	ShipXY
JIN XIN 708	Work Boat	10-AUG-2021 20:25:49	805468.9	825649.2	22.18039	114.07531	0.2	ShipXY
JIN XIN 708	Work Boat	10-AUG-2021 20:31:59	804662.8	825673.7	22.18046	114.07415	0.8	ShipXY
JIN XIN 708	Work Boat	10-AUG-2021 20:32:48	804667.8	825678.8	22.18051	114.0742	0.4	ShipXY
JIN XIN 708	Work Boat	10-AUG-2021 20:44:25	804527.2	825504.5	22.17965	114.07251	3.3	ShipXY
JIN XIN 708	Work Boat	10-AUG-2021 20:48:40	804602.6	825510.7	22.17992	114.07264	0.4	ShipXY
JIN XIN 708	Work Boat	10-AUG-2021 20:59:10	804715.3	825868.6	22.18094	114.07603	0.4	ShipXY

JIN XIN 708 (Work Boat)

Historical Data Records (AUGUST 2021)

Vessel Name	Vessel Type	Report Time	Northing	Easting	Latitude	Longitude	Knots	Source
JIN XIN 708	Work Boat	10-AUG-2021 21:03:26	804813.9	825853.2	22.18183	114.07589	2.1	ShipXY
JIN XIN 708	Work Boat	10-AUG-2021 21:11:39	805083.8	826253.5	22.18427	114.07977	5.9	ShipXY
JIN XIN 708	Work Boat	10-AUG-2021 21:15:19	805033.8	826513.4	22.18382	114.08229	0.9	ShipXY
JIN XIN 708	Work Boat	10-AUG-2021 21:21:40	805054.1	826504.1	22.18391	114.08231	0.2	ShipXY
JIN XIN 708	Work Boat	10-AUG-2021 21:26:55	805048.2	826500	22.18395	114.08216	0.3	ShipXY
JIN XIN 708	Work Boat	10-AUG-2021 21:35:13	805050.4	826505.1	22.18397	114.08221	0.3	ShipXY
JIN XIN 708	Work Boat	10-AUG-2021 21:47:42	805046	826517.5	22.18392	114.08233	0	ShipXY
JIN XIN 708	Work Boat	10-AUG-2021 21:51:45	805044.9	826517.5	22.18393	114.08233	0.3	ShipXY
JIN XIN 708	Work Boat	10-AUG-2021 21:58:20	805044.9	826517.5	22.18392	114.08228	0	ShipXY
JIN XIN 708	Work Boat	10-AUG-2021 22:05:00	805048.3	826519.6	22.18391	114.08235	0.1	ShipXY
JIN XIN 708	Work Boat	10-AUG-2021 22:16:01	805038.2	826517.5	22.18386	114.08233	0	ShipXY
JIN XIN 708	Work Boat	10-AUG-2021 22:22:11	805044.9	826517.5	22.18392	114.08233	0.1	ShipXY
JIN XIN 708	Work Boat	10-AUG-2021 22:28:40	805047.1	826513.4	22.18394	114.08229	0.1	ShipXY
JIN XIN 708	Work Boat	10-AUG-2021 22:32:00	805048.2	826513.4	22.18391	114.08229	0.1	ShipXY
JIN XIN 708	Work Boat	10-AUG-2021 22:39:21	805048.2	826513.4	22.18391	114.08229	0.1	ShipXY
JIN XIN 708	Work Boat	10-AUG-2021 22:45:24	805043.8	826505.1	22.18391	114.08211	0	ShipXY
JIN XIN 708	Work Boat	10-AUG-2021 22:50:41	805046.2	826495.9	22.18389	114.08212	0.1	ShipXY
JIN XIN 708	Work Boat	10-AUG-2021 22:58:48	805042.7	826490.7	22.1839	114.08207	0.2	ShipXY
JIN XIN 708	Work Boat	10-AUG-2021 23:07:47	805040.5	826488.6	22.18388	114.08205	0.1	ShipXY
JIN XIN 708	Work Boat	10-AUG-2021 23:13:00	805036.1	826487.3	22.18378	114.08193	0	ShipXY
JIN XIN 708	Work Boat	10-AUG-2021 23:24:41	805030.5	826478.3	22.18379	114.08195	0	ShipXY
JIN XIN 708	Work Boat	10-AUG-2021 23:41:40	805032.7	826466.9	22.18381	114.08205	0.4	ShipXY
JIN XIN 708	Work Boat	10-AUG-2021 23:46:01	805036	826487.6	22.18384	114.08204	0	ShipXY
JIN XIN 708	Work Boat	10-AUG-2021 23:57:30	805040.4	826490.7	22.18388	114.08207	0.1	ShipXY
JIN XIN 708	Work Boat	10-AUG-2021 00:05:40	805031.6	826505.1	22.1838	114.08219	0.2	ShipXY
JIN XIN 708	Work Boat	10-AUG-2021 00:14:39	805027.7	826513.3	22.18372	114.08227	0.1	ShipXY
JIN XIN 708	Work Boat	10-AUG-2021 00:22:51	805006.1	826528.8	22.18357	114.08244	0	ShipXY
JIN XIN 708	Work Boat	10-AUG-2021 00:26:01	804999.1	826528.8	22.18348	114.08244	0.1	ShipXY
JIN XIN 708	Work Boat	10-AUG-2021 00:33:50	804982.9	826503	22.18336	114.08219	0.4	ShipXY
JIN XIN 708	Work Boat	10-AUG-2021 00:38:50	804984.8	826499.9	22.18332	114.08216	0.4	ShipXY
JIN XIN 708	Work Boat	10-AUG-2021 00:47:59	804984	826496.9	22.18337	114.08213	0.3	ShipXY
JIN XIN 708	Work Boat	10-AUG-2021 00:53:22	804984	826492.7	22.18337	114.08209	0.2	ShipXY
JIN XIN 708	Work Boat	10-AUG-2021 00:58:50	804993.9	826492.7	22.18346	114.08209	0	ShipXY
JIN XIN 708	Work Boat	10-AUG-2021 01:04:10	804989.5	826490.7	22.18342	114.08207	0.1	ShipXY
JIN XIN 708	Work Boat	10-AUG-2021 01:10:50	804986.2	826504.1	22.18339	114.08227	0.1	ShipXY
JIN XIN 708	Work Boat	10-AUG-2021 01:16:00	804986.2	826511.3	22.18339	114.08227	0.1	ShipXY
JIN XIN 708	Work Boat	10-AUG-2021 01:21:44	804988.4	826517.5	22.18341	114.08233	0.1	ShipXY
JIN XIN 708	Work Boat	10-AUG-2021 01:29:39	804996.1	826517.5	22.18348	114.08233	0.3	ShipXY
JIN XIN 708	Work Boat	10-AUG-2021 01:34:10	805001.7	826528.8	22.18353	114.08244	0.2	ShipXY
JIN XIN 708	Work Boat	10-AUG-2021 01:40:40	804998.3	826529.9	22.1835	114.08245	0.5	ShipXY
JIN XIN 708	Work Boat	10-AUG-2021 01:47:00	804999.6	826520.6	22.18343	114.08236	0.4	ShipXY
JIN XIN 708	Work Boat	10-AUG-2021 02:05:40	805019.2	826519.3	22.18344	114.08239	0.1	ShipXY
JIN XIN 708	Work Boat	10-AUG-2021 02:17:19	805022.8	826525.7	22.18354	114.08241	0.5	ShipXY
JIN XIN 708	Work Boat	10-AUG-2021 02:05:39	805020.5	826536.1	22.1837	114.08251	0.1	ShipXY
JIN XIN 708	Work Boat	10-AUG-2021 02:10:20	805007.2	826542.2	22.18358	114.08257	0.3	ShipXY
JIN XIN 708	Work Boat	10-AUG-2021 02:18:01	805008.3	826536.1	22.18359	114.08251	0.1	ShipXY
JIN XIN 708	Work Boat	10-AUG-2021 02:23:41	805011.6	826542.2	22.18362	114.08257	0.3	ShipXY
JIN XIN 708	Work Boat	10-AUG-2021 02:29:41	805017.2</					

JIN XIN 708 (Work Boat)

Historical Data Records (AUGUST 2021)

Vessel Name	Vessel Type	Report Time	Northing	Easting	Latitude	Longitude	Knots	Source
JIN XIN 708	Work Boat	11-AUG-2021 16:41:34	804777.1	826260.6	22.1815	114.07984	1.8	ShipXy
JIN XIN 708	Work Boat	11-AUG-2021 16:47:59	804658.6	826247.1	22.18043	114.07991	0.4	ShipXy
JIN XIN 708	Work Boat	11-AUG-2021 16:50:20	804651.9	826245	22.18037	114.07999	0.3	ShipXy
JIN XIN 708	Work Boat	11-AUG-2021 17:00:08	804618.2	826187.5	22.18075	114.07912	0.5	ShipXy
JIN XIN 708	Work Boat	11-AUG-2021 17:05:14	804498.2	825978.8	22.17988	114.07711	2.8	ShipXy
JIN XIN 708	Work Boat	11-AUG-2021 17:11:13	804348.7	825959.1	22.17763	114.07692	0.3	ShipXy
JIN XIN 708	Work Boat	11-AUG-2021 17:17:34	804504	825584.9	22.17903	114.07329	6.9	ShipXy
JIN XIN 708	Work Boat	11-AUG-2021 17:23:59	804645.5	825892.3	22.18031	114.07627	2	ShipXy
JIN XIN 708	Work Boat	11-AUG-2021 17:27:14	804716.3	825985.2	22.18095	114.07717	4.9	ShipXy
JIN XIN 708	Work Boat	11-AUG-2021 18:21:29	804987.1	825929.7	22.18421	114.07663	0.6	ShipXy
JIN XIN 708	Work Boat	11-AUG-2021 17:32:26	804591.7	825931.8	22.18421	114.07665	0.3	ShipXy
JIN XIN 708	Work Boat	11-AUG-2021 17:36:56	805033	825948.2	22.18381	114.07681	0.1	ShipXy
JIN XIN 708	Work Boat	11-AUG-2021 17:52:56	804978.8	825946.1	22.18332	114.07679	0.2	ShipXy
JIN XIN 708	Work Boat	11-AUG-2021 18:05:56	804987.6	825944.1	22.1834	114.07777	0.1	ShipXy
JIN XIN 708	Work Boat	11-AUG-2021 18:14:21	804982.1	825935.8	22.18335	114.07689	0.3	ShipXy
JIN XIN 708	Work Boat	11-AUG-2021 18:21:21	804982.1	825926.5	22.18315	114.0766	0	ShipXy
JIN XIN 708	Work Boat	11-AUG-2021 18:29:41	804978.8	825919.3	22.18332	114.07653	0.1	ShipXy
JIN XIN 708	Work Boat	11-AUG-2021 18:32:50	804977.7	825919.3	22.18331	114.07653	0.1	ShipXy
JIN XIN 708	Work Boat	11-AUG-2021 18:41:49	804989.9	825921.4	22.18342	114.07655	0.3	ShipXy
JIN XIN 708	Work Boat	11-AUG-2021 18:47:00	804987.7	825916.3	22.1834	114.07652	0.4	ShipXy
JIN XIN 708	Work Boat	11-AUG-2021 18:51:29	804987.7	825911.3	22.1834	114.07645	0.4	ShipXy
JIN XIN 708	Work Boat	11-AUG-2021 18:59:20	804991	825905.9	22.18343	114.0764	0.3	ShipXy
JIN XIN 708	Work Boat	11-AUG-2021 19:04:02	804992.1	825905.9	22.18344	114.0764	0	ShipXy
JIN XIN 708	Work Boat	11-AUG-2021 19:10:39	804975.5	825902.8	22.18329	114.07637	0	ShipXy
JIN XIN 708	Work Boat	11-AUG-2021 19:15:47	804708.7	825899.3	22.18088	114.07595	0.3	ShipXy
JIN XIN 708	Work Boat	11-AUG-2021 19:23:00	805466.3	825921.4	22.18318	114.07655	0.4	ShipXy
JIN XIN 708	Work Boat	11-AUG-2021 19:24:00	804971.1	825919.8	22.18325	114.07653	0.3	ShipXy
JIN XIN 708	Work Boat	11-AUG-2021 19:33:53	804961.1	825918.3	22.18316	114.07652	0	ShipXy
JIN XIN 708	Work Boat	11-AUG-2021 19:40:21	805082.9	825952.4	22.18426	114.07685	0.7	ShipXy
JIN XIN 708	Work Boat	11-AUG-2021 19:45:59	804725.3	825861.4	22.18103	114.07597	1.3	ShipXy
JIN XIN 708	Work Boat	11-AUG-2021 19:53:10	805106.1	825951.4	22.18447	114.07684	0.8	ShipXy
JIN XIN 708	Work Boat	11-AUG-2021 20:03:26	805137.1	825942.1	22.18475	114.07675	0	ShipXy
JIN XIN 708	Work Boat	11-AUG-2021 20:08:40	805140.5	825950.4	22.18478	114.07683	0.3	ShipXy
JIN XIN 708	Work Boat	11-AUG-2021 20:16:50	805146	825955.5	22.18483	114.07688	0.2	ShipXy
JIN XIN 708	Work Boat	11-AUG-2021 20:18:02	805144.9	825956.6	22.18482	114.07689	0	ShipXy
JIN XIN 708	Work Boat	11-AUG-2021 20:22:56	805144.9	825959.7	22.18482	114.07692	0	ShipXy
JIN XIN 708	Work Boat	11-AUG-2021 20:33:09	805122.7	825934.9	22.18462	114.07688	0.2	ShipXy
JIN XIN 708	Work Boat	11-AUG-2021 20:40:35	805148.2	825960.7	22.18485	114.07693	0.3	ShipXy
JIN XIN 708	Work Boat	11-AUG-2021 20:45:52	805147.1	825960.7	22.18484	114.07693	0	ShipXy
JIN XIN 708	Work Boat	11-AUG-2021 20:52:20	805147.1	825964.8	22.18484	114.07697	0	ShipXy
JIN XIN 708	Work Boat	11-AUG-2021 20:58:20	805149.3	825963.8	22.18486	114.07696	0	ShipXy
JIN XIN 708	Work Boat	11-AUG-2021 21:04:54	805148.2	825964.8	22.18485	114.07693	0.3	ShipXy
JIN XIN 708	Work Boat	11-AUG-2021 21:10:54	805148.2	825967.9	22.18485	114.077	0.4	ShipXy
JIN XIN 708	Work Boat	11-AUG-2021 21:16:40	805146	825975.1	22.18483	114.07707	0.5	ShipXy
JIN XIN 708	Work Boat	11-AUG-2021 21:23:11	805143.8	825980.3	22.18481	114.07712	0.3	ShipXy
JIN XIN 708	Work Boat	11-AUG-2021 21:29:39	805144.9	825981.3	22.18482	114.07713	0.3	ShipXy
JIN XIN 708	Work Boat	11-AUG-2021 21:35:39	805141.5	825987.5	22.18479	114.07719	0.2	ShipXy
JIN XIN 708	Work Boat	11-AUG-2021 21:41:49	805137.1	825985.6	22.18479	114.07719	0.2	ShipXy
JIN XIN 708	Work Boat	11-AUG-2021 21:46:29	805137.1	825989.6	22.18475	114.07721	0.1	ShipXy
JIN XIN 708	Work Boat	11-AUG-2021 21:52:19	805137.1	825993.7	22.18475	114.07725	0.4	ShipXy
JIN XIN 708	Work Boat	11-AUG-2021 21:59:59	805129.4	825995.7	22.18468	114.07727	0.4	ShipXy
JIN XIN 708	Work Boat	11-AUG-2021 22:04:50	805143.8	825980.3	22.18481	114.07712	0.3	ShipXy
JIN XIN 708	Work Boat	11-AUG-2021 22:09:59	805062.9	825963.7	22.18408	114.07696	0.2	ShipXy
JIN XIN 708	Work Boat	11-AUG-2021 22:16:43	805137.1	825989.6	22.18475	114.07721	0.2	ShipXy
JIN XIN 708	Work Boat	11-AUG-2021 22:22:39	805138.2	825987.5	22.18476	114.07719	0.1	ShipXy
JIN XIN 708	Work Boat	11-AUG-2021 22:27:34	805137.1	825993.7	22.18475	114.07725	0.1	ShipXy
JIN XIN 708	Work Boat	11-AUG-2021 22:35:21	805132.7	825995.7	22.18471	114.07727	0.2	ShipXy
JIN XIN 708	Work Boat	11-AUG-2021 22:41:45	805132.7	825995.7	22.18471	114.07727	0.5	ShipXy

JIN XIN 708 (Work Boat)

Historical Data Records (AUGUST 2021)

Vessel Name	Vessel Type	Report Time	Northing	Easting	Latitude	Longitude	Knots	Source
JIN XIN 708	Work Boat	11-AUG-2021 22:46:20	805133.8	825993.7	22.18472	114.07725	0.3	ShipXy
JIN XIN 708	Work Boat	11-AUG-2021 22:53:02	805132.7	825995.7	22.18471	114.07727	0.3	ShipXy
JIN XIN 708	Work Boat	11-AUG-2021 22:59:43	805131.6	825996.8	22.18471	114.07728	0.3	ShipXy
JIN XIN 708	Work Boat	11-AUG-2021 23:06:25	805130.5	825997.9	22.18471	114.07729	0.4	ShipXy
JIN XIN 708	Work Boat	11-AUG-2021 23:17:34	805128.2	826000.9	22.18467	114.07732	0.4	ShipXy
JIN XIN 708	Work Boat	11-AUG-2021 23:22:13	805128.2	826000.9	22.18467	114.07732	0.3	ShipXy
JIN XIN 708	Work Boat	11-AUG-2021 23:29:51	805129.3	826000.9	22.18468	114.07732	0.1	ShipXy
JIN XIN 708	Work Boat	11-AUG-2021 23:35:40	805127.1	826001.9	22.18466	114.07733	0.4	ShipXy
JIN XIN 708	Work Boat	11-AUG-2021 23:41:14	805124.9	826004	22.18464	114.07735	0.5	ShipXy
JIN XIN 708	Work Boat	11-AUG-2021 23:46:23	805120.5	826005	22.18464	114.07736	0.4	ShipXy
JIN XIN 708	Work Boat	11-AUG-2021 23:53:39	805118.3	826006	22.18458	114.07737	0.3	ShipXy
JIN XIN 708	Work Boat	11-AUG-2021 23:59:04	805113.8	826009.1	22.18454	114.0774	0.3	ShipXy
JIN XIN 708	Work Boat	11-AUG-2021 00:05:14	805113.8	826009.1	22.18454	114.0774	0.4	ShipXy
JIN XIN 708	Work Boat	11-AUG-2021 00:11:23	805114.9	826009.1	22.18455	114.0774	0.7	ShipXy
JIN XIN 708	Work Boat	11-AUG-2021 00:17:30	805112.7	826009.1	22.18453	114.0774	0.4	ShipXy
JIN XIN 708	Work Boat	11-AUG-2021 00:21:54	805109.4	826006	22.18445	114.07737	0.3	ShipXy
JIN XIN 708	Work Boat	11-AUG-2021 00:29:51	805108.3	826009.1	22.18449	114.0774	0.1	ShipXy
JIN XIN 708	Work Boat	11-AUG-2021 00:35:20	805106.1	826010.2	22.18447	114.07741	0.1	ShipXy
JIN XIN 708	Work Boat	11-AUG-2021 00:41:49	805107.2	826010.2	22.18448	114.07741	0.1	ShipXy
JIN XIN 708	Work Boat	11-AUG-2021 00:44:01	805108.3	826010.2	22.18449	114.07741	0.4	ShipXy
JIN XIN 708	Work Boat	11-AUG-2021 00:46:23	805095.6	826009.1	22.18449	114.07741	0.4	ShipXy
JIN XIN 708	Work Boat	11-AUG-2021 01:04:50	805108.3	826009.1	22.18449	114.0774	0.3	ShipXy
JIN XIN 708	Work Boat	11-AUG-2021 01:14:31	805106.1	826009.1	22.18447	114.0774	0.7	ShipXy
JIN XIN 708	Work Boat	11-AUG-2021 01:22:59	805105	826009.1	22.18446	114.0774	0	ShipXy
JIN XIN 708	Work Boat	11-AUG-2021 01:25:30	805101.7	826010.2	22.18443	114.07741	0	ShipXy
JIN XIN 708	Work Boat	11-AUG-2021 01:28:42	805101.7	826010.2	22.18443	114.07741	0.5	ShipXy
JIN XIN 708	Work Boat	11-AUG-2021 01:46:59	805098.2	826006	22.18429	114.07737	0.3	ShipXy
JIN XIN 708	Work Boat	11-AUG-2021 01:49:59	805085.1	826006	22.18428	114.07737	0.4	ShipXy
JIN XIN 708	Work Boat	11-AUG-2021 01:55:20	805085.1	826006	22.18428	114.07737	0.2	ShipXy
JIN XIN 708	Work Boat	11-AUG-2021 02:00:43	805079.5	826004	22.18423	114.07735	0.3	ShipXy
JIN XIN 708	Work Boat	11-AUG-2021 02:11:46	805079.5	826001.9	22.18423	114.07733	0.1	ShipXy
JIN XIN 708	Work Boat	11-AUG-2021 02:14:29	805058.5	825990.2	22.18404	114.07712	0.3	ShipXy
JIN XIN 708	Work Boat	11-AUG-2021 02:17:38	805066.2	825989.5	22.18411	114.07731	0.1	ShipXy
JIN XIN 708	Work Boat	11-AUG-2021 02:25:59	805062.9	825989.5	22.18408	114.07721	0	ShipXy
JIN XIN 708	Work Boat	11-AUG-2021 02:38:49	805059.6	825983.3	22.18405	114.07715	0.2	ShipXy
JIN XIN 708	Work Boat	11-AUG-2021 02:55:49	805059.6	825983.3	22.18405	114.07715	0.1	ShipXy
JIN XIN 708	Work Boat	11-AUG-2021 03:09:48	805058.5	825980.2	22.18404	114.07712	0.1	ShipXy
JIN XIN 708	Work Boat	11-AUG-2021 03:17:20	805058.5	825980.2	22.18404	114.07712	0	ShipXy
JIN XIN 708	Work Boat	11-AUG-2021 03:31:20	805058.5	825979.1	22.18404	114.07707	0	ShipXy
JIN XIN 708	Work Boat	11-AUG-2021 03:40:23	805057.4	825979.2	22.18403	114.07711	0	ShipXy
JIN XIN 708	Work Boat	11-AUG-2021 03:45:19	805056.3	825979.2	22.18402	114.07711	0.1	ShipXy
JIN XIN 708	Work Boat	11-AUG-2021 03:53:20	805057.4	825979.2	22.18403	114.07711	0.1	ShipXy
JIN XIN 708	Work Boat	11-AUG-2021 03:58:29	805057.4	825980.2	22.18403	114.07712	0.3	ShipXy
JIN XIN 708	Work Boat	11-AUG-2021 04:04:29	805058.5	825981.3	22.18404	114.07712	0.2	ShipXy
JIN XIN 708	Work Boat	11-AUG-2021 04:11:30	805059.6	825983.3	22.18405	114.07715	0.3	ShipXy
JIN XIN 708	Work Boat	11-AUG-2021 04:16:19	805060.7	825983.4				

JIN XIN 708 (Work Boat)

Historical Data Records (AUGUST 2021)

Vessel Name	Vessel Type	Report Time	Northing	Easting	Latitude	Longitude	Knots	Source
JIN XIN 708	Work Boat	12-AUG-2021 18:58:20	804591.6	825389	22.17982	114.07139	3.7	ShipXY
JIN XIN 708	Work Boat	12-AUG-2021 19:05:00	804601.7	825257	22.17991	114.07101	1.1	ShipXY
JIN XIN 708	Work Boat	12-AUG-2021 19:10:00	804561.8	825303.4	22.17955	114.07056	2.4	ShipXY
JIN XIN 708	Work Boat	12-AUG-2021 19:15:00	804578.1	825312.1	22.18115	114.07101	0.4	ShipXY
JIN XIN 708	Work Boat	12-AUG-2021 19:27:29	804830.5	825776.9	22.18198	114.07515	0.6	ShipXY
JIN XIN 708	Work Boat	12-AUG-2021 19:35:01	804494.8	826046.9	22.17895	114.07777	0.4	ShipXY
JIN XIN 708	Work Boat	12-AUG-2021 19:41:50	804480.4	826030.4	22.17882	114.07761	0.2	ShipXY
JIN XIN 708	Work Boat	12-AUG-2021 19:44:10	804490.4	826020.1	22.17891	114.07751	0.1	ShipXY
JIN XIN 708	Work Boat	12-AUG-2021 19:53:39	804501.5	826035.6	22.17901	114.07735	0.1	ShipXY
JIN XIN 708	Work Boat	12-AUG-2021 19:56:59	804500.9	826033.6	22.17905	114.07735	0.2	ShipXY
JIN XIN 708	Work Boat	12-AUG-2021 20:02:40	804511.5	826050.5	22.17911	114.07732	0.1	ShipXY
JIN XIN 708	Work Boat	12-AUG-2021 20:13:59	804524.7	826063.6	22.17922	114.07735	0.3	ShipXY
JIN XIN 708	Work Boat	12-AUG-2021 20:25:59	804528.8	826068.8	22.17923	114.07734	0.1	ShipXY
JIN XIN 708	Work Boat	12-AUG-2021 20:42:01	804522.5	826061.5	22.17921	114.07733	0.3	ShipXY
JIN XIN 708	Work Boat	12-AUG-2021 21:04:07	804532.2	826070.6	22.17927	114.07735	0.2	ShipXY
JIN XIN 708	Work Boat	12-AUG-2021 21:07:20	804524.7	826061.5	22.17922	114.07733	0.4	ShipXY
JIN XIN 708	Work Boat	12-AUG-2021 21:16:58	804532.5	826069.8	22.17929	114.07741	0.1	ShipXY
JIN XIN 708	Work Boat	12-AUG-2021 21:28:44	804533.6	826012.9	22.17931	114.07744	0.1	ShipXY
JIN XIN 708	Work Boat	12-AUG-2021 21:38:06	804540.2	826021.1	22.17936	114.07752	0.3	ShipXY
JIN XIN 708	Work Boat	12-AUG-2021 21:43:52	804547.9	826034.2	22.17941	114.07755	0.1	ShipXY
JIN XIN 708	Work Boat	12-AUG-2021 21:47:15	804548.8	826025.3	22.17941	114.07756	0.1	ShipXY
JIN XIN 708	Work Boat	12-AUG-2021 21:53:41	804548.8	826026.3	22.17941	114.07757	0.1	ShipXY
JIN XIN 708	Work Boat	12-AUG-2021 22:04:41	804545.8	826038.7	22.17941	114.07769	0.1	ShipXY
JIN XIN 708	Work Boat	12-AUG-2021 22:11:48	804542.8	826036.6	22.17938	114.07767	0.3	ShipXY
JIN XIN 708	Work Boat	12-AUG-2021 22:21:01	804541.8	826041.8	22.17941	114.07772	0.3	ShipXY
JIN XIN 708	Work Boat	12-AUG-2021 22:29:34	804542.4	826045.9	22.17938	114.07776	0.3	ShipXY
JIN XIN 708	Work Boat	12-AUG-2021 22:41:46	804541.3	826058.3	22.17937	114.07788	0.2	ShipXY
JIN XIN 708	Work Boat	12-AUG-2021 22:45:39	804540.2	826058.3	22.17936	114.07788	0.2	ShipXY
JIN XIN 708	Work Boat	12-AUG-2021 22:50:21	804542.4	826051.1	22.17938	114.07781	0.1	ShipXY
JIN XIN 708	Work Boat	12-AUG-2021 22:59:51	804541.3	826051.1	22.17937	114.07781	0.1	ShipXY
JIN XIN 708	Work Boat	12-AUG-2021 23:09:11	804540.2	826051.1	22.17936	114.07781	0.1	ShipXY
JIN XIN 708	Work Boat	12-AUG-2021 23:17:52	804539.1	826061.4	22.17935	114.07791	0.1	ShipXY
JIN XIN 708	Work Boat	12-AUG-2021 23:19:20	804539.1	826062.4	22.17935	114.07792	0.1	ShipXY
JIN XIN 708	Work Boat	12-AUG-2021 23:29:39	804532.5	826070.6	22.17929	114.0778	0.2	ShipXY
JIN XIN 708	Work Boat	12-AUG-2021 23:34:19	804532.5	826073.7	22.17929	114.07803	0.3	ShipXY
JIN XIN 708	Work Boat	12-AUG-2021 23:38:20	804530.2	826071.7	22.17927	114.07801	0.1	ShipXY
JIN XIN 708	Work Boat	12-AUG-2021 23:45:50	804524.7	826074.8	22.17922	114.07804	0.3	ShipXY
JIN XIN 708	Work Boat	12-AUG-2021 23:52:59	804525.8	826077.9	22.17923	114.07807	0.2	ShipXY
JIN XIN 708	Work Boat	12-AUG-2021 23:56:51	804525.8	826078.9	22.17923	114.07808	0.2	ShipXY
JIN XIN 708	Work Boat	13-AUG-2021 00:02:41	804521.4	826079.9	22.17919	114.07808	0.2	ShipXY
JIN XIN 708	Work Boat	13-AUG-2021 00:08:49	804520.3	826074.8	22.17918	114.07804	0.1	ShipXY
JIN XIN 708	Work Boat	13-AUG-2021 00:15:21	804515.8	826082	22.17914	114.07811	0.6	ShipXY
JIN XIN 708	Work Boat	13-AUG-2021 00:22:09	804513.6	826079.9	22.17912	114.07809	0.4	ShipXY
JIN XIN 708	Work Boat	13-AUG-2021 00:29:00	804513.6	826084	22.17912	114.07813	0.3	ShipXY
JIN XIN 708	Work Boat	13-AUG-2021 00:33:51	804511.8	826079.9	22.17916	114.07809	0.2	ShipXY
JIN XIN 708	Work Boat	13-AUG-2021 00:41:40	804514.7	826082	22.17913	114.07811	0.1	ShipXY
JIN XIN 708	Work Boat	13-AUG-2021 00:46:55	804514.7	826082	22.17913	114.07809	0.4	ShipXY
JIN XIN 708	Work Boat	13-AUG-2021 00:53:44	804505.5	826077.8	22.17905	114.07807	0.4	ShipXY
JIN XIN 708	Work Boat	13-AUG-2021 00:58:05	804507	826079.9	22.17906	114.07809	0.7	ShipXY
JIN XIN 708	Work Boat	13-AUG-2021 01:05:20	804503.3	826078.9	22.17919	114.07808	0.3	ShipXY
JIN XIN 708	Work Boat	13-AUG-2021 01:11:31	804498.1	826079.9	22.17898	114.07809	0.1	ShipXY
JIN XIN 708	Work Boat	13-AUG-2021 08:46:50	804481.6	825997.4	22.17883	114.07729	0.3	ShipXY
JIN XIN 708	Work Boat	13-AUG-2021 08:53:59	804491.5	825991.2	22.17892	114.07723	0.2	ShipXY
JIN XIN 708	Work Boat	13-AUG-2021 08:58:00	804493.7	825991.2	22.17894	114.07723	0.3	ShipXY
JIN XIN 708	Work Boat	13-AUG-2021 09:05:19	804494.9	825993.3	22.17895	114.07725	0.3	ShipXY
JIN XIN 708	Work Boat	13-AUG-2021 09:08:40	804496	825991.2	22.17896	114.07723	0.1	ShipXY
JIN XIN 708	Work Boat	13-AUG-2021 09:17:40	804498.2	825987.1	22.17898	114.07719	0.1	ShipXY
JIN XIN 708	Work Boat	13-AUG-2021 09:25:50	804502.6	825987.1	22.17902	114.07719	0.3	ShipXY
JIN XIN 708	Work Boat	13-AUG-2021 09:29:01	804503.3	825988.1	22.17908	114.0772	0.4	ShipXY
JIN XIN 708	Work Boat	13-AUG-2021 09:31:31	804520.3	825993.3	22.17918	114.07725	0.3	ShipXY
JIN XIN 708	Work Boat	13-AUG-2021 09:44:30	804516.6	826021.1	22.17939	114.07752	0.1	ShipXY
JIN XIN 708	Work Boat	13-AUG-2021 09:51:11	804543.5	826042.8	22.17939	114.07773	0.1	ShipXY
JIN XIN 708	Work Boat	13-AUG-2021 09:54:40	804541.3	826051.1	22.17937	114.07781	0.2	ShipXY
JIN XIN 708	Work Boat	13-AUG-2021 09:59:15	804515.8	826073.7	22.17912	114.07804	0.1	ShipXY
JIN XIN 708	Work Boat	13-AUG-2021 10:16:01	804514.7	826079.9	22.17913	114.07809	0.1	ShipXY
JIN XIN 708	Work Boat	13-AUG-2021 10:23:30	804513.6	826078.9	22.17912	114.07808	0.2	ShipXY
JIN XIN 708	Work Boat	13-AUG-2021 10:33:42	804516.9	826077.8	22.17915	114.07807	0.2	ShipXY
JIN XIN 708	Work Boat	13-AUG-2021 10:41:31	804522.5	826074.8	22.17921	114.07804	0.3	ShipXY
JIN XIN 708	Work Boat	13-AUG-2021 10:47:40	804518.1	826077.8	22.17916	114.07807	0.1	ShipXY
JIN XIN 708	Work Boat	13-AUG-2021 10:51:41	804516.9	826077.8	22.17915	114.07807	0.1	ShipXY
JIN XIN 708	Work Boat	13-AUG-2021 10:58:19	804515.8	826077.8	22.17914	114.07807	0.1	ShipXY
JIN XIN 708	Work Boat	13-AUG-2021 11:00:50	804520.3	826077.8	22.17918	114.07807	0.3	ShipXY
JIN XIN 708	Work Boat	13-AUG-2021 11:07:31	804518.1	826077.8	22.17916	114.07807	0.3	ShipXY
JIN XIN 708	Work Boat	13-AUG-2021 11:12:28	804510.3	826078.9	22.17899	114.07808	0.1	ShipXY
JIN XIN 708	Work Boat	13-AUG-2021 11:15:50	804498.2	826073.7	22.17892	114.07804	0.2	ShipXY
JIN XIN 708	Work Boat	13-AUG-2021 11:30:51	804488.2	826069.9	22.17889	114.07808	0.2	ShipXY
JIN XIN 708	Work Boat	13-AUG-2021 11:38:49	804471.7	826071.6	22.17879	114.07801	0.1	ShipXY
JIN XIN 708	Work Boat	13-AUG-2021 11:44:30	804470.4	826066.5	22.17873	114.07796	0.1	ShipXY
JIN XIN 708	Work Boat	13-AUG-2021 11:49:49	804470.4	826065.4	22.17873	114.07795	0.1	ShipXY
JIN XIN 708	Work Boat	13-AUG-2021 11:55:50	804466.2	826054.1	22.17866	114.07784	0.2	ShipXY
JIN XIN 708	Work Boat	13-AUG-2021 11:57:50	804462.7	826054.1	22.17866	114.07784	0.2	ShipXY
JIN XIN 708	Work Boat	13-AUG-2021 12:09:20	804462.7	826057.2	22.17866	114.07787	0.2	ShipXY
JIN XIN 708	Work Boat	13-AUG-2021 12:10:13	804463.8	826057.2	22.17867	114.07787	0.1	ShipXY
JIN XIN 708	Work Boat	13-AUG-2021 12:14:01	804462.7	826057.2	22.17866	114.07787	0.1	ShipXY
JIN XIN 708	Work Boat	13-AUG-2021 12:26:40	804463.8	826055.2	22.17867	114.07788	0.2	ShipXY
JIN XIN 708	Work Boat	13-AUG-2021 12:32:38	804463.8	826061.3	22.17867	114.07787	0.1	ShipXY
JIN XIN 708	Work Boat	13-AUG-2021 12:34:41	804464.9	826061.3	22.17868	114.07791	0.2	ShipXY
JIN XIN 708	Work Boat	13-AUG-2021 12:46:41	804461.7	826063.4	22.17871	114.07793	0.1	ShipXY
JIN XIN 708	Work Boat	13-AUG-2021 12:54:41	804463.8	826066.5	22.17872	114.07796	0.1	ShipXY
JIN XIN 708	Work Boat	13-AUG-2021 13:10:59	804466	826062.3	22.17869	114.07792	0.3	ShipXY
JIN XIN 708	Work Boat	13-AUG-2021 13:13:59	804466	826063.4	22.17869	114.07793	0.3	ShipXY
JIN XIN 708	Work Boat	13-AUG-2021 13:18:02	804467.1	826063.4	22.17867	114.07791	0.1	ShipXY
JIN XIN 708	Work Boat	13-AUG-2021 13:27:58	804461.7	826063.4	22.17871	114.07793	0.2	ShipXY
JIN XIN 708	Work Boat	13-AUG-2021 13:34:21	804468.2	826062.3	22.17871	114.07792	0.2	ShipXY
JIN XIN 708	Work Boat	13-AUG-2021 13:44:29	804466	826061.3	22.17869	114.07791	0.1	ShipXY
JIN XIN 708	Work Boat	13-AUG-2021 13:51:03	804467.1	826065.4	22.17871	114.07795	0.1	ShipXY
JIN XIN 708	Work Boat	13-AUG-2021 13:59:30	804465.9	826042.8	22.17896	114.07773	0.1	ShipXY
JIN XIN 708	Work Boat	13-AUG-2021 14:04:21	804473.7	826073.7	22.17881	114.07803	0.4	ShipXY
JIN XIN 708	Work Boat	13-AUG-2021 14:06:21	804469.3	826066.5	22.17872	114.07796	0.3	ShipXY
JIN XIN 708	Work Boat	13-AUG-2021 14:15:02	804466	826062.3	22.17869	114.07792	0.2	ShipXY
JIN XIN 708	Work Boat	13-AUG-2021 14:15:58	804469.3	826061.3	22.17872	114.07791	0.4	ShipXY
JIN XIN 708	Work Boat	13-AUG-2021 14:26:09	804463.8	826063.4	22.17867	114.07793	0.4	ShipXY

JIN XIN 708 (Work Boat)

Historical Data Records (AUGUST 2021)

Vessel Name	Vessel Type	Report Time	Northing	Easting	Latitude	Longitude	Knots	Source
JIN XIN 708	Work Boat	13-AUG-2021 01:53:59	804498.1	826084	22.17898	114.07813	0.1	ShipXY
JIN XIN 708	Work Boat	13-AUG-2021 01:59:20	804500.3	826082	22.17891	114.07811	0.2	ShipXY
JIN XIN								

JIN XIN 708 (Work Boat)

Historical Data Records (AUGUST 2021)

Vessel Name	Vessel Type	Report Time	Northing	Easting	Latitude	Longitude	Knots	Source
JIN XIN 708	Work Boat	13-AUG-2021 20:46:00	804692.3	825900.4	22.18073	114.07247	0	ShipXp
JIN XIN 708	Work Boat	13-AUG-2021 20:58:29	804694.5	825492.2	22.18075	114.07239	0.2	ShipXp
JIN XIN 708	Work Boat	13-AUG-2021 21:05:39	804695.6	825493.2	22.18076	114.07234	0.3	ShipXp
JIN XIN 708	Work Boat	13-AUG-2021 21:11:57	804695.9	825483.9	22.18079	114.07231	0.3	ShipXp
JIN XIN 708	Work Boat	13-AUG-2021 21:12:09	804689	825480.8	22.1807	114.07228	0.3	ShipXp
JIN XIN 708	Work Boat	13-AUG-2021 21:22:09	804696.7	825480.8	22.18077	114.07228	0	ShipXp
JIN XIN 708	Work Boat	13-AUG-2021 21:28:39	804693.4	825485	22.18074	114.07232	0.3	ShipXp
JIN XIN 708	Work Boat	13-AUG-2021 21:33:01	804694.3	825485	22.18074	114.07232	0.3	ShipXp
JIN XIN 708	Work Boat	13-AUG-2021 21:41:20	804692.3	825489.1	22.18073	114.07236	0.3	ShipXp
JIN XIN 708	Work Boat	13-AUG-2021 22:01:57	804691.6	825483.9	22.18073	114.07235	0	ShipXp
JIN XIN 708	Work Boat	13-AUG-2021 22:15:59	804692.3	825483.9	22.18073	114.07231	0.3	ShipXp
JIN XIN 708	Work Boat	13-AUG-2021 22:16:27	804692.3	825486	22.18073	114.07233	0.5	ShipXp
JIN XIN 708	Work Boat	13-AUG-2021 22:00:13	804692.3	825488.1	22.18073	114.07235	0.1	ShipXp
JIN XIN 708	Work Boat	13-AUG-2021 22:08:54	804692.3	825485	22.18073	114.07232	0	ShipXp
JIN XIN 708	Work Boat	13-AUG-2021 22:14:59	804693.4	825486.8	22.18075	114.07228	0.2	ShipXp
JIN XIN 708	Work Boat	13-AUG-2021 22:19:44	804691.2	825483.9	22.18072	114.07231	0.1	ShipXp
JIN XIN 708	Work Boat	13-AUG-2021 22:30:49	804692.3	825483.9	22.18073	114.07231	0.2	ShipXp
JIN XIN 708	Work Boat	13-AUG-2021 22:38:18	804692.3	825479.8	22.18073	114.07227	0.1	ShipXp
JIN XIN 708	Work Boat	13-AUG-2021 22:41:39	804693.4	825479.8	22.18074	114.07227	0.2	ShipXp
JIN XIN 708	Work Boat	13-AUG-2021 22:52:19	804695.6	825477.7	22.18076	114.07225	0.3	ShipXp
JIN XIN 708	Work Boat	13-AUG-2021 23:01:57	804692.3	825477.7	22.18073	114.07225	0.2	ShipXp
JIN XIN 708	Work Boat	13-AUG-2021 23:03:28	804692.3	825476.7	22.18073	114.07224	0.1	ShipXp
JIN XIN 708	Work Boat	13-AUG-2021 23:14:30	804693.4	825476.7	22.18074	114.07224	0.1	ShipXp
JIN XIN 708	Work Boat	13-AUG-2021 23:23:19	804693.4	825479.8	22.18074	114.07227	0.3	ShipXp
JIN XIN 708	Work Boat	13-AUG-2021 23:27:59	804691.2	825480.8	22.18072	114.07228	0.2	ShipXp
JIN XIN 708	Work Boat	13-AUG-2021 23:35:59	804691.2	825485	22.18072	114.07232	0.3	ShipXp
JIN XIN 708	Work Boat	13-AUG-2021 23:43:42	804692.3	825479.8	22.18073	114.07227	0.3	ShipXp
JIN XIN 708	Work Boat	13-AUG-2021 23:53:09	804692.3	825489.1	22.18073	114.07236	0.1	ShipXp
JIN XIN 708	Work Boat	13-AUG-2021 23:57:41	804687.9	825492.2	22.18069	114.07239	0.2	ShipXp
JIN XIN 708	Work Boat	14-AUG-2021 00:00:36	804693.4	825477.7	22.18074	114.07225	0.4	ShipXp
JIN XIN 708	Work Boat	14-AUG-2021 00:10:20	804687.9	825493.2	22.18069	114.07274	0.2	ShipXp
JIN XIN 708	Work Boat	14-AUG-2021 00:18:29	804689.2	825492.2	22.1807	114.07239	0.4	ShipXp
JIN XIN 708	Work Boat	14-AUG-2021 00:25:21	804683.4	825501.5	22.18065	114.07248	0.5	ShipXp
JIN XIN 708	Work Boat	14-AUG-2021 00:32:10	804682.3	825504.5	22.18064	114.07251	0.3	ShipXp
JIN XIN 708	Work Boat	14-AUG-2021 00:36:31	804677.9	825508.7	22.1806	114.07255	0.2	ShipXp
JIN XIN 708	Work Boat	14-AUG-2021 00:41:21	804675.5	825510.7	22.18056	114.07257	0.2	ShipXp
JIN XIN 708	Work Boat	14-AUG-2021 00:45:11	804691.2	825513.8	22.18056	114.0726	0.2	ShipXp
JIN XIN 708	Work Boat	14-AUG-2021 01:08:39	804667.9	825514.8	22.18051	114.07261	0	ShipXp
JIN XIN 708	Work Boat	14-AUG-2021 01:13:21	804663.5	825516.9	22.18047	114.07263	0.1	ShipXp
JIN XIN 708	Work Boat	14-AUG-2021 01:20:00	804658	825519	22.18042	114.07265	0.4	ShipXp
JIN XIN 708	Work Boat	14-AUG-2021 01:26:19	804661.5	825517.9	22.18047	114.07264	0.1	ShipXp
JIN XIN 708	Work Boat	14-AUG-2021 01:35:47	804657.9	825517.9	22.18048	114.07264	0.4	ShipXp
JIN XIN 708	Work Boat	14-AUG-2021 01:39:11	804655.5	825517.9	22.18047	114.07264	0.1	ShipXp
JIN XIN 708	Work Boat	14-AUG-2021 01:46:09	804663.5	825519	22.18044	114.07265	0.5	ShipXp
JIN XIN 708	Work Boat	14-AUG-2021 01:51:18	804658.6	825519	22.18041	114.07265	0.2	ShipXp
JIN XIN 708	Work Boat	14-AUG-2021 01:58:10	804658.6	825519	22.18041	114.07265	0.2	ShipXp
JIN XIN 708	Work Boat	14-AUG-2021 02:04:10	804662.4	825517.9	22.18046	114.07264	0.2	ShipXp
JIN XIN 708	Work Boat	14-AUG-2021 02:10:16	804663.5	825519	22.18042	114.07265	0.3	ShipXp
JIN XIN 708	Work Boat	14-AUG-2021 02:20:16	804658	825519	22.18044	114.07265	0.4	ShipXp
JIN XIN 708	Work Boat	14-AUG-2021 02:29:30	804657.9	825522.1	22.18042	114.07268	0.3	ShipXp
JIN XIN 708	Work Boat	14-AUG-2021 02:31:30	804657.9	825522.1	22.1804	114.07268	0.6	ShipXp
JIN XIN 708	Work Boat	14-AUG-2021 02:40:31	804658.6	825519	22.18041	114.07265	0.1	ShipXp
JIN XIN 708	Work Boat	14-AUG-2021 02:45:41	804658.6	825517.9	22.18041	114.07264	0.1	ShipXp
JIN XIN 708	Work Boat	14-AUG-2021 02:51:00	804658	825519	22.18042	114.07265	0.5	ShipXp
JIN XIN 708	Work Boat	14-AUG-2021 02:59:50	804654.6	825522.1	22.18039	114.07268	0.3	ShipXp
JIN XIN 708	Work Boat	14-AUG-2021 03:05:10	804655.7	825522.1	22.1804	114.07268	0.5	ShipXp
JIN XIN 708	Work Boat	14-AUG-2021 03:09:10	804654.6	825522.1	22.18039	114.07268	0.1	ShipXp
JIN XIN 708	Work Boat	14-AUG-2021 03:14:40	804657.9	825522.1	22.18042	114.07268	0.1	ShipXp

JIN XIN 708 (Work Boat)

Historical Data Records (AUGUST 2021)

Vessel Name	Vessel Type	Report Time	Northing	Easting	Latitude	Longitude	Knots	Source
JIN XIN 708	Work Boat	14-AUG-2021 03:21:27	804655.7	825522.1	22.1804	114.07268	0.1	ShipXp
JIN XIN 708	Work Boat	14-AUG-2021 03:28:30	804649.1	825523.1	22.18034	114.07269	0.1	ShipXp
JIN XIN 708	Work Boat	14-AUG-2021 03:35:19	804651.3	825522.1	22.18036	114.07268	0.4	ShipXp
JIN XIN 708	Work Boat	14-AUG-2021 03:42:09	804651.3	825522.1	22.18036	114.07268	0.4	ShipXp
JIN XIN 708	Work Boat	14-AUG-2021 03:47:29	804658.6	825523.1	22.18041	114.07269	0.3	ShipXp
JIN XIN 708	Work Boat	14-AUG-2021 03:51:50	804653.5	825523.1	22.18038	114.07269	0.1	ShipXp
JIN XIN 708	Work Boat	14-AUG-2021 03:58:40	804658.6	825519	22.18041	114.07265	0.1	ShipXp
JIN XIN 708	Work Boat	14-AUG-2021 04:06:00	804646.9	825522.1	22.18032	114.07268	0.1	ShipXp
JIN XIN 708	Work Boat	14-AUG-2021 04:11:00	804641.3	825522	22.18027	114.07268	0.5	ShipXp
JIN XIN 708	Work Boat	14-AUG-2021 04:15:48	804646.9	825519	22.1802	114.07265	0.5	ShipXp
JIN XIN 708	Work Boat	14-AUG-2021 04:22:03	804646.9	825522.1	22.18032	114.07268	0.2	ShipXp
JIN XIN 708	Work Boat	14-AUG-2021 04:29:59	804646.9	825522.1	22.18032	114.07268	0.5	ShipXp
JIN XIN 708	Work Boat	14-AUG-2021 04:34:49	804641.3	825522	22.18027	114.07268	0.1	ShipXp
JIN XIN 708	Work Boat	14-AUG-2021 04:40:48	804644.7	825523.1	22.1803	114.07269	0.5	ShipXp
JIN XIN 708	Work Boat	14-AUG-2021 04:45:48	804646.9	825522.1	22.18032	114.07268	0.4	ShipXp
JIN XIN 708	Work Boat	14-AUG-2021 04:50:10	804654.6	825522.1	22.18039	114.07268	0.1	ShipXp
JIN XIN 708	Work Boat	14-AUG-2021 04:56:50	804658.6	825522.1	22.18041	114.07268	0.5	ShipXp
JIN XIN 708	Work Boat	14-AUG-2021 05:05:09	804665.7	825517.9	22.18049	114.07264	0.5	ShipXp
JIN XIN 708	Work Boat	14-AUG-2021 05:09:29	804664.6	825517.9	22.18048	114.07264	0.6	ShipXp
JIN XIN 708	Work Boat	14-AUG-2021 05:15:33	804658.6	825522.1	22.18041	114.07268	0.1	ShipXp
JIN XIN 708	Work Boat	14-AUG-2021 05:23:59	804651.3	825522.1	22.18032	114.07265	0.1	ShipXp
JIN XIN 708	Work Boat	14-AUG-2021 05:28:09	804650.2	825523.1	22.18035	114.07269	0.5	ShipXp
JIN XIN 708	Work Boat	14-AUG-2021 05:29:49	804654.6	825522.1	22.18039	114.07268	0.9	ShipXp
JIN XIN 708	Work Boat	14-AUG-2021 05:40:29	804658.6	825522.1	22.18041	114.07268	0	ShipXp
JIN XIN 708	Work Boat	14-AUG-2021 05:45:09	804662.4	825519	22.18044	114.07265	0.1	ShipXp
JIN XIN 708	Work Boat	14-AUG-2021 05:52:09	804651.3	825522.1	22.18043	114.07268	0.1	ShipXp
JIN XIN 708	Work Boat	14-AUG-2021 05:59:50	804651.3	825522.1	22.18045	114.07268	0.5	ShipXp
JIN XIN 708	Work Boat	14-AUG-2021 06:05:09	804653.5	825522.1	22.18038	114.07268	0.2	ShipXp
JIN XIN 708	Work Boat	14-AUG-2021 06:11:50	804648	825522.1	22.18033	114.07268	0.5	ShipXp
JIN XIN 708	Work Boat	14-AUG-2021 06:17:50	804648.1	825523.1	22.18036	114.07269	0.1	ShipXp
JIN XIN 708	Work Boat	14-AUG-2021 06:23:59	804648	825523.1	22.18033	114.07269	0.5	ShipXp
JIN XIN 708	Work Boat	14-AUG-2021 06:31:49	804648.1	825523.1	22.18033	114.07269	0.1	ShipXp
JIN XIN 708	Work Boat	14-AUG-2021 06:35:31	804646.9	825525.1	22.18032	114.07271	0.4	ShipXp
JIN XIN 708	Work Boat	14-AUG-2021 06:41:39	804655.7	825523.1	22.1804	114.07269	0.6	ShipXp
JIN XIN 708	Work Boat	14-AUG-2021 06:45:09	804650.2	825523.1	22.18035	114.07269	0.4	ShipXp
JIN XIN 708	Work Boat	14-AUG-2021 06:49:01	804654.6	825523.1	22.18039	114.07269	0.3	ShipXp
JIN XIN 708	Work Boat	14-AUG-2021 06:57:10	804657.9	825523.1	22.18042	114.07269	0.4	ShipXp
JIN XIN 708	Work Boat	14-AUG-2021 06:59:49	804648	825523.1	22.18031	114.07269	0.4	ShipXp
JIN XIN 708	Work Boat	14-AUG-2021 07:11:08	804646.9	825525.1	22.18032	114.07271	0.5	ShipXp
JIN XIN 708	Work Boat	14-AUG-2021 07:17:29	804649.1	825526.2	22.18034	114.07272	0.1	ShipXp
JIN XIN 708	Work Boat	14-AUG-2021 07:21:59	804650.2	825526.2	22.18035	114.07272	0.4	ShipXp
JIN XIN 708	Work Boat	14-AUG-2021 07:27:29	804645.3	825526.2	22.18029	114.07272	0.6	ShipXp
JIN XIN 708	Work Boat	14-AUG-2021 07:35:29	804651.3	825523.1	22.18029	114.07275	0.7	ShipXp
JIN XIN 708	Work Boat	14-AUG-2021 07:42:00	804647	825525.1	22.1803	114.07271	0.7	ShipXp
JIN XIN 708	Work Boat	14-AUG-2021 07:47:08	804648	825525.1	22.18033	114.07271	0.9	ShipXp
JIN XIN 708	Work Boat	14-AUG-2021 07:53:19	804645.8	825525.				

JIN XIN 708 (Work Boat)

Historical Data Records (AUGUST 2021)

Vessel Name	Vessel Type	Report time	Northing	Easting	Latitude	Longitude	Knots	Source
JIN XIN 708	Work Boat	14-AUG-2021 21:23:38	811357	827911.1	22.24093	114.09581	8.7	ShipXY
JIN XIN 708	Work Boat	14-AUG-2021 21:30:00	807993.9	827253.5	22.22686	114.08944	9	ShipXY
JIN XIN 708	Work Boat	14-AUG-2021 21:35:20	808527.3	826690.8	22.21537	114.08399	8.2	ShipXY
JIN XIN 708	Work Boat	14-AUG-2021 21:40:40	809241.6	826117.6	22.20188	114.07847	7.7	ShipXY
JIN XIN 708	Work Boat	14-AUG-2021 21:47:40	805663.3	825737.2	22.1895	114.07476	7.8	ShipXY
JIN XIN 708	Work Boat	14-AUG-2021 21:52:20	804559.4	825518.9	22.17953	114.07265	4.4	ShipXY
JIN XIN 708	Work Boat	14-AUG-2021 21:58:09	804653.5	825467.2	22.18038	114.07224	1.8	ShipXY
JIN XIN 708	Work Boat	14-AUG-2021 22:00:00	804691.1	825465.4	22.18071	114.07213	0.4	ShipXY
JIN XIN 708	Work Boat	14-AUG-2021 22:07:45	804685.7	825448.9	22.18067	114.07197	0.2	ShipXY
JIN XIN 708	Work Boat	14-AUG-2021 22:11:52	804688	825450.9	22.18067	114.07199	0.3	ShipXY
JIN XIN 708	Work Boat	14-AUG-2021 22:22:00	804687.9	825457.1	22.18069	114.07205	0.2	ShipXY
JIN XIN 708	Work Boat	14-AUG-2021 22:28:39	804695.6	825468.5	22.18076	114.07216	0.3	ShipXY
JIN XIN 708	Work Boat	14-AUG-2021 22:34:00	804694.5	825464.3	22.18075	114.07212	0.2	ShipXY
JIN XIN 708	Work Boat	14-AUG-2021 22:36:20	804692.3	825464.3	22.18073	114.07212	0.3	ShipXY
JIN XIN 708	Work Boat	14-AUG-2021 22:46:20	804692.3	825461.2	22.18073	114.07209	0.3	ShipXY
JIN XIN 708	Work Boat	14-AUG-2021 22:54:00	804694.5	825465.4	22.18075	114.07213	0.1	ShipXY
JIN XIN 708	Work Boat	14-AUG-2021 22:56:02	804694.5	825468.5	22.18075	114.07216	0.1	ShipXY
JIN XIN 708	Work Boat	14-AUG-2021 23:03:06	804694.5	825468.5	22.18075	114.07216	0.2	ShipXY
JIN XIN 708	Work Boat	14-AUG-2021 23:08:40	804696.7	825469.5	22.18077	114.07217	0.1	ShipXY
JIN XIN 708	Work Boat	14-AUG-2021 23:14:17	804691.2	825465.3	22.18072	114.07211	0.3	ShipXY
JIN XIN 708	Work Boat	14-AUG-2021 23:24:41	804693.4	825469.5	22.18074	114.07217	0.1	ShipXY
JIN XIN 708	Work Boat	14-AUG-2021 23:24:38	804693.4	825469.5	22.18074	114.07217	0.2	ShipXY
JIN XIN 708	Work Boat	14-AUG-2021 23:35:30	804691.1	825496.3	22.18071	114.07243	0.2	ShipXY
JIN XIN 708	Work Boat	14-AUG-2021 23:41:50	804685.6	825500.4	22.18067	114.07247	0.2	ShipXY
JIN XIN 708	Work Boat	14-AUG-2021 23:47:41	804684.5	825501.5	22.18066	114.07248	0.1	ShipXY
JIN XIN 708	Work Boat	14-AUG-2021 23:50:40	804684.5	825502.5	22.18066	114.07249	0.3	ShipXY
JIN XIN 708	Work Boat	14-AUG-2021 00:05:50	804683.4	825501.5	22.18065	114.07248	0.3	ShipXY
JIN XIN 708	Work Boat	14-AUG-2021 00:09:29	804679.7	825498.4	22.18069	114.07245	0.3	ShipXY
JIN XIN 708	Work Boat	14-AUG-2021 00:17:31	804689	825498.4	22.1807	114.07245	0.3	ShipXY
JIN XIN 708	Work Boat	14-AUG-2021 00:23:19	804687.9	825496.3	22.18069	114.07243	0.1	ShipXY
JIN XIN 708	Work Boat	14-AUG-2021 00:29:30	804691.2	825495.2	22.18072	114.0724	0.1	ShipXY
JIN XIN 708	Work Boat	14-AUG-2021 00:35:02	804692.3	825492.2	22.18073	114.07241	0.1	ShipXY
JIN XIN 708	Work Boat	14-AUG-2021 00:41:59	804695.6	825486	22.18076	114.07233	0.3	ShipXY
JIN XIN 708	Work Boat	14-AUG-2021 00:47:29	804694.5	825485	22.18075	114.07232	0.5	ShipXY
JIN XIN 708	Work Boat	14-AUG-2021 00:52:09	804691.1	825496.3	22.18071	114.07243	0.2	ShipXY
JIN XIN 708	Work Boat	14-AUG-2021 00:57:41	804688.6	825502.5	22.18068	114.07249	0.1	ShipXY
JIN XIN 708	Work Boat	14-AUG-2021 01:00:51	804688.6	825504.5	22.18068	114.07251	0.1	ShipXY
JIN XIN 708	Work Boat	14-AUG-2021 01:10:40	804683.4	825504.5	22.18067	114.07251	0.2	ShipXY
JIN XIN 708	Work Boat	14-AUG-2021 01:16:20	804685.6	825504.5	22.18067	114.07251	0.1	ShipXY
JIN XIN 708	Work Boat	14-AUG-2021 01:24:00	804685.6	825502.5	22.18067	114.07249	0.2	ShipXY
JIN XIN 708	Work Boat	14-AUG-2021 01:30:40	804683.4	825506.6	22.18065	114.07253	0.2	ShipXY
JIN XIN 708	Work Boat	14-AUG-2021 01:39:10	804682.3	825509.7	22.18064	114.07256	0.1	ShipXY
JIN XIN 708	Work Boat	14-AUG-2021 01:42:09	804687.9	825510.7	22.18066	114.07257	0.1	ShipXY
JIN XIN 708	Work Boat	14-AUG-2021 01:45:17	804674.6	825513.8	22.18057	114.0726	0.2	ShipXY
JIN XIN 708	Work Boat	14-AUG-2021 01:58:59	804669	825516.9	22.18052	114.07263	0.1	ShipXY
JIN XIN 708	Work Boat	14-AUG-2021 02:04:01	804665.7	825516.9	22.18049	114.07263	0.2	ShipXY
JIN XIN 708	Work Boat	14-AUG-2021 02:07:09	804662.4	825517.9	22.18046	114.07264	0.4	ShipXY
JIN XIN 708	Work Boat	14-AUG-2021 02:16:09	804658.6	825523.1	22.18041	114.07269	0.3	ShipXY
JIN XIN 708	Work Boat	14-AUG-2021 02:21:40	804658.6	825523.1	22.18041	114.07268	0.3	ShipXY
JIN XIN 708	Work Boat	14-AUG-2021 02:25:09	804654.6	825522.1	22.18039	114.07268	0.3	ShipXY
JIN XIN 708	Work Boat	14-AUG-2021 02:35:09	804652.4	825522.1	22.18037	114.07268	0.5	ShipXY
JIN XIN 708	Work Boat	14-AUG-2021 02:41:21	804649.1	825523.1	22.18034	114.07269	0.1	ShipXY
JIN XIN 708	Work Boat	14-AUG-2021 02:44:21	804649.1	825523.1	22.18034	114.07269	0.1	ShipXY
JIN XIN 708	Work Boat	14-AUG-2021 02:53:00	804681.2	825527.2	22.1803	114.07271	0.3	ShipXY
JIN XIN 708	Work Boat	14-AUG-2021 02:58:39	804658.6	825523.1	22.18041	114.07268	0.3	ShipXY
JIN XIN 708	Work Boat	14-AUG-2021 03:02:49	804657.9	825522.1	22.18042	114.07268	0.3	ShipXY
JIN XIN 708	Work Boat	14-AUG-2021 03:10:51	804659.1	825522.1	22.18043	114.07268	0.1	ShipXY
JIN XIN 708	Work Boat	14-AUG-2021 03:16:02	804660.2	825523.1	22.18044	114.07269	0.3	ShipXY
JIN XIN 708	Work Boat	14-AUG-2021 03:22:28	804660.2	825522.1	22.18044	114.07268	0.3	ShipXY

JIN XIN 708 (Work Boat)

Historical Data Records (AUGUST 2021)

Vessel Name	Vessel Type	Report time	Northing	Easting	Latitude	Longitude	Knots	Source
JIN XIN 708	Work Boat	15-AUG-2021 03:29:27	804667.9	825517.9	22.18051	114.07264	0.4	ShipXY
JIN XIN 708	Work Boat	15-AUG-2021 03:33:48	804669	825516.9	22.18052	114.07263	0.4	ShipXY
JIN XIN 708	Work Boat	15-AUG-2021 03:34:09	804670.1	825516.9	22.18053	114.07263	0.1	ShipXY
JIN XIN 708	Work Boat	15-AUG-2021 03:38:21	804671.2	825517.9	22.18054	114.07263	0.3	ShipXY
JIN XIN 708	Work Boat	15-AUG-2021 03:48:50	804677.9	825510.7	22.1806	114.07257	0.1	ShipXY
JIN XIN 708	Work Boat	15-AUG-2021 03:59:50	804672.3	825514.9	22.18055	114.07261	0.1	ShipXY
JIN XIN 708	Work Boat	15-AUG-2021 04:10:26	804673.5	825513.8	22.18056	114.0726	0.2	ShipXY
JIN XIN 708	Work Boat	15-AUG-2021 04:13:57	804670.1	825514.9	22.18053	114.07261	0.3	ShipXY
JIN XIN 708	Work Boat	15-AUG-2021 04:18:04	804671.2	825514.9	22.18054	114.07261	0.1	ShipXY
JIN XIN 708	Work Boat	15-AUG-2021 04:28:00	804676.8	825513.8	22.1805	114.0726	0.4	ShipXY
JIN XIN 708	Work Boat	15-AUG-2021 04:39:28	804673.5	825510.7	22.18056	114.07257	0.2	ShipXY
JIN XIN 708	Work Boat	15-AUG-2021 04:47:00	804679	825506.6	22.18061	114.07253	0.1	ShipXY
JIN XIN 708	Work Boat	15-AUG-2021 04:56:47	804675.7	825508.7	22.18058	114.07255	0.1	ShipXY
JIN XIN 708	Work Boat	15-AUG-2021 04:58:19	804679.7	825508.7	22.1806	114.07255	0.3	ShipXY
JIN XIN 708	Work Boat	15-AUG-2021 05:01:51	804687.9	825508.7	22.18069	114.07247	0.1	ShipXY
JIN XIN 708	Work Boat	15-AUG-2021 05:13:39	804691.1	825496.3	22.18071	114.07243	0.3	ShipXY
JIN XIN 708	Work Boat	15-AUG-2021 05:20:07	804679.7	825500.4	22.18069	114.07247	0.3	ShipXY
JIN XIN 708	Work Boat	15-AUG-2021 05:27:09	804687.9	825509.7	22.1806	114.07256	0.1	ShipXY
JIN XIN 708	Work Boat	15-AUG-2021 05:35:26	804665.7	825517.9	22.18049	114.07264	0.1	ShipXY
JIN XIN 708	Work Boat	15-AUG-2021 05:41:27	804668.6	825517.9	22.1805	114.07264	0.4	ShipXY
JIN XIN 708	Work Boat	15-AUG-2021 05:47:00	804671.2	825514.9	22.18054	114.07261	0.1	ShipXY
JIN XIN 708	Work Boat	15-AUG-2021 05:53:01	804671.2	825514.9	22.18054	114.07261	0.1	ShipXY
JIN XIN 708	Work Boat	15-AUG-2021 05:56:40	804671.2	825516.9	22.18054	114.07263	0.2	ShipXY
JIN XIN 708	Work Boat	15-AUG-2021 06:04:41	804671.2	825514.9	22.18054	114.07261	0.4	ShipXY
JIN XIN 708	Work Boat	15-AUG-2021 06:06:46	804671.2	825514.9	22.18054	114.07261	0.1	ShipXY
JIN XIN 708	Work Boat	15-AUG-2021 06:09:37	804671.2	825514.9	22.18054	114.07261	0.2	ShipXY
JIN XIN 708	Work Boat	15-AUG-2021 06:12:37	804675.7	825509.7	22.18058	114.07256	0.3	ShipXY
JIN XIN 708	Work Boat	15-AUG-2021 06:29:30	804677.9	825504.5	22.1806	114.07251	0.4	ShipXY
JIN XIN 708	Work Boat	15-AUG-2021 06:33:08	804676.8	825506.6	22.18059	114.07253	0.3	ShipXY
JIN XIN 708	Work Boat	15-AUG-2021 06:38:08	804675.7	825508.7	22.18058	114.07255	0.4	ShipXY
JIN XIN 708	Work Boat	15-AUG-2021 06:41:49	804676.8	825506.6	22.18059	114.07253	0.2	ShipXY
JIN XIN 708	Work Boat	15-AUG-2021 06:48:10	804679.7	825506.6	22.18061	114.07253	0.2	ShipXY
JIN XIN 708	Work Boat	15-AUG-2021 06:57:30	804679	825506.6	22.18059	114.07253	0.1	ShipXY
JIN XIN 708	Work Boat	15-AUG-2021 07:04:07	804675.7	825509.7	22.18058	114.07256	0.3	ShipXY
JIN XIN 708	Work Boat	15-AUG-2021 07:07:40	804675.7	825509.7	22.18058	114.07256	0.3	ShipXY
JIN XIN 708	Work Boat	15-AUG-2021 07:13:27	804675.7	825509.7	22.18058	114.07256	0.3	ShipXY
JIN XIN 708	Work Boat	15-AUG-2021 07:18:07	804675.7	825509.7	22.18058	114.07256	0.3	ShipXY
JIN XIN 708	Work Boat	15-AUG-2021 07:28:47	804679	825509.7	22.18061	114.07256	0.3	ShipXY
JIN XIN 708	Work Boat	15-AUG-2021 07:40:29	804677.9	825513.8	22.1806	114.0726	0.5	ShipXY
JIN XIN 708	Work Boat	15-AUG-2021 07:47:40	804681.2	825509.7	22.18063	114.07256	0.2	ShipXY
JIN XIN 708	Work Boat	15-AUG-2021 07:57:17	804681.2	825509.7	22.18063	114.07256	0.2	ShipXY
JIN XIN 708	Work Boat	15-AUG-2021 08:06:46	804675.7	825513.8	22.18058	114.0726	0.6	ShipXY
JIN XIN 708	Work Boat	15-AUG-2021 08:16:06	804681.2	825509.7	22.18063	114.07256	0.3	ShipXY
JIN XIN 708	Work Boat	15-AUG-2021 08:21:06	804800.1	825510.7	22.18062	114.07257	0.3	ShipXY
JIN XIN 708	Work Boat	15-AUG-2021 08:34:27	804682.3	825509.7	22.18064	114.07256	0.2	ShipXY
JIN XIN 708								

JIN XIN 708 (Work Boat)

Historical Data Records (AUGUST 2021)

Vessel Name	Vessel Type	Report Time	Northing	Easting	Latitude	Longitude	Knots	Source
JIN XIN 708	Work Boat	17-AUG-2021 00:39:28	805956.1	826648	22.19215	114.08359	0.4	ShipXY
JIN XIN 708	Work Boat	17-AUG-2021 00:47:30	805949.5	826652.1	22.19209	114.08363	0	ShipXY
JIN XIN 708	Work Boat	17-AUG-2021 00:52:41	805947.3	826652.1	22.19207	114.08363	0.5	ShipXY
JIN XIN 708	Work Boat	17-AUG-2021 01:00:16	805949.5	826652.1	22.19205	114.08363	0.5	ShipXY
JIN XIN 708	Work Boat	17-AUG-2021 01:05:19	805945.8	826649	22.19209	114.0836	0.3	ShipXY
JIN XIN 708	Work Boat	17-AUG-2021 01:08:27	805948.4	826650.1	22.19208	114.08361	0.4	ShipXY
JIN XIN 708	Work Boat	17-AUG-2021 01:17:00	805947.3	826650.1	22.19207	114.08361	0.1	ShipXY
JIN XIN 708	Work Boat	17-AUG-2021 01:22:40	805952.8	826649	22.19212	114.0836	0	ShipXY
JIN XIN 708	Work Boat	17-AUG-2021 01:29:21	805950.6	826652.1	22.1921	114.08363	0.4	ShipXY
JIN XIN 708	Work Boat	17-AUG-2021 01:34:01	805951.9	826649.9	22.19217	114.08355	0.2	ShipXY
JIN XIN 708	Work Boat	17-AUG-2021 01:41:48	805952.8	826650.1	22.19212	114.08361	0.3	ShipXY
JIN XIN 708	Work Boat	17-AUG-2021 01:45:51	805950.6	826652.1	22.1921	114.08363	0.1	ShipXY
JIN XIN 708	Work Boat	17-AUG-2021 01:52:21	805955	826650.1	22.19214	114.08361	0.2	ShipXY
JIN XIN 708	Work Boat	17-AUG-2021 01:57:50	805956.1	826649.9	22.19215	114.08356	0.1	ShipXY
JIN XIN 708	Work Boat	17-AUG-2021 02:01:30	805962.5	826649.9	22.19216	114.0836	0	ShipXY
JIN XIN 708	Work Boat	17-AUG-2021 02:17:37	805955.1	826648	22.19215	114.08359	0.3	ShipXY
JIN XIN 708	Work Boat	17-AUG-2021 02:23:20	805962.8	826644.9	22.19221	114.08356	0.4	ShipXY
JIN XIN 708	Work Boat	17-AUG-2021 02:28:21	805967.2	826644.9	22.19225	114.08356	0	ShipXY
JIN XIN 708	Work Boat	17-AUG-2021 02:35:49	805957.2	826649.1	22.19216	114.0836	0.3	ShipXY
JIN XIN 708	Work Boat	17-AUG-2021 02:40:30	805960.5	826649.9	22.19219	114.0836	0	ShipXY
JIN XIN 708	Work Boat	17-AUG-2021 02:45:01	805962.5	826650.1	22.19216	114.08361	0.2	ShipXY
JIN XIN 708	Work Boat	17-AUG-2021 02:49:11	805955	826649	22.19214	114.0836	0	ShipXY
JIN XIN 708	Work Boat	17-AUG-2021 02:59:00	805950.6	826652.1	22.1921	114.08363	0	ShipXY
JIN XIN 708	Work Boat	17-AUG-2021 03:05:30	805938.4	826656.3	22.19199	114.08367	0.2	ShipXY
JIN XIN 708	Work Boat	17-AUG-2021 03:11:47	805934	826653.2	22.19195	114.08364	0.3	ShipXY
JIN XIN 708	Work Boat	17-AUG-2021 03:17:40	805942.8	826652.1	22.19184	114.08363	0.1	ShipXY
JIN XIN 708	Work Boat	17-AUG-2021 03:22:56	805916.2	826648	22.19179	114.08359	0.1	ShipXY
JIN XIN 708	Work Boat	17-AUG-2021 03:28:56	805925.1	826650.1	22.19187	114.08361	0.1	ShipXY
JIN XIN 708	Work Boat	17-AUG-2021 03:33:28	805922.9	826653.2	22.19185	114.08364	0.3	ShipXY
JIN XIN 708	Work Boat	17-AUG-2021 03:39:18	805919.2	826649	22.19176	114.0836	0.3	ShipXY
JIN XIN 708	Work Boat	17-AUG-2021 03:45:18	805916.2	826649	22.19179	114.0836	0.3	ShipXY
JIN XIN 708	Work Boat	17-AUG-2021 03:51:49	805919.2	826649	22.19176	114.0836	0.3	ShipXY
JIN XIN 708	Work Boat	17-AUG-2021 03:57:49	805916.2	826650.1	22.19177	114.08361	0.1	ShipXY
JIN XIN 708	Work Boat	17-AUG-2021 04:07:56	805906.3	826643.9	22.19197	114.08355	0.1	ShipXY
JIN XIN 708	Work Boat	17-AUG-2021 04:15:31	805905.2	826644.9	22.19169	114.08356	0	ShipXY
JIN XIN 708	Work Boat	17-AUG-2021 04:27:16	805904.1	826643.9	22.19168	114.08355	0.4	ShipXY
JIN XIN 708	Work Boat	17-AUG-2021 04:31:56	805906.3	826649	22.1917	114.0836	0.1	ShipXY
JIN XIN 708	Work Boat	17-AUG-2021 04:35:57	805919.2	826636.6	22.19166	114.08348	0.3	ShipXY
JIN XIN 708	Work Boat	17-AUG-2021 04:46:00	805897.4	826636.6	22.19162	114.08348	0	ShipXY
JIN XIN 708	Work Boat	17-AUG-2021 04:50:39	805894.1	826629.4	22.19159	114.08341	0.1	ShipXY
JIN XIN 708	Work Boat	17-AUG-2021 04:58:39	805891.9	826625.3	22.19157	114.08337	0	ShipXY
JIN XIN 708	Work Boat	17-AUG-2021 05:05:31	805893	826627.4	22.19158	114.08339	0.1	ShipXY
JIN XIN 708	Work Boat	17-AUG-2021 05:08:40	805891.9	826625.3	22.19158	114.08341	0.1	ShipXY
JIN XIN 708	Work Boat	17-AUG-2021 05:17:17	805888.6	826621.2	22.19154	114.08333	0.1	ShipXY
JIN XIN 708	Work Boat	17-AUG-2021 05:21:00	805893	826623.2	22.19158	114.08335	0	ShipXY
JIN XIN 708	Work Boat	17-AUG-2021 05:28:36	805894.1	826625.3	22.19159	114.08337	0.3	ShipXY
JIN XIN 708	Work Boat	17-AUG-2021 05:34:19	805897.4	826623.2	22.19162	114.08335	0.2	ShipXY
JIN XIN 708	Work Boat	17-AUG-2021 05:38:49	805893	826629.4	22.19158	114.08341	0.1	ShipXY
JIN XIN 708	Work Boat	17-AUG-2021 05:45:01	805891.9	826627.4	22.19157	114.08337	0.1	ShipXY
JIN XIN 708	Work Boat	17-AUG-2021 05:52:57	805904.1	826636.6	22.19168	114.08348	0.3	ShipXY
JIN XIN 708	Work Boat	17-AUG-2021 05:59:08	805893	826625.3	22.19158	114.08337	0.3	ShipXY
JIN XIN 708	Work Boat	17-AUG-2021 06:05:49	805894.1	826625.3	22.19159	114.08337	0	ShipXY
JIN XIN 708	Work Boat	17-AUG-2021 06:07:58	805891.9	826632.5	22.19157	114.08344	0.3	ShipXY
JIN XIN 708	Work Boat	17-AUG-2021 06:13:07	805895.2	826629.4	22.1916	114.08341	0.1	ShipXY
JIN XIN 708	Work Boat	17-AUG-2021 06:21:10	805898.6	826627.4	22.19164	114.08339	0.2	ShipXY
JIN XIN 708	Work Boat	17-AUG-2021 06:27:20	805897.4	826627.4	22.19164	114.08339	0.1	ShipXY
JIN XIN 708	Work Boat	17-AUG-2021 06:34:17	805891.9	826629.4	22.19157	114.08341	0.1	ShipXY
JIN XIN 708	Work Boat	17-AUG-2021 06:35:58	805894.1	826628.4	22.19159	114.0834	0	ShipXY
JIN XIN 708	Work Boat	17-AUG-2021 06:46:27	805894.1	826623.2	22.19159	114.08334	0	ShipXY

JIN XIN 708 (Work Boat)

Historical Data Records (AUGUST 2021)

Vessel Name	Vessel Type	Report Time	Northing	Easting	Latitude	Longitude	Knots	Source
JIN XIN 708	Work Boat	17-AUG-2021 06:58:47	805895.2	826628.4	22.1916	114.0834	0.3	ShipXY
JIN XIN 708	Work Boat	17-AUG-2021 06:59:47	805896.3	826628.4	22.19161	114.0834	0.2	ShipXY
JIN XIN 708	Work Boat	17-AUG-2021 07:05:57	805894.1	826625.3	22.19159	114.08337	0	ShipXY
JIN XIN 708	Work Boat	17-AUG-2021 07:12:03	805893	826625.3	22.19158	114.08333	0.1	ShipXY
JIN XIN 708	Work Boat	17-AUG-2021 07:20:56	805890.8	826628.4	22.19156	114.0833	0.3	ShipXY
JIN XIN 708	Work Boat	17-AUG-2021 07:30:00	805891.9	826621.2	22.19157	114.08333	0.1	ShipXY
JIN XIN 708	Work Boat	17-AUG-2021 07:32:57	805890.8	826621.2	22.19156	114.08333	0.1	ShipXY
JIN XIN 708	Work Boat	17-AUG-2021 07:37:05	805891.9	826623.2	22.19157	114.08335	0.1	ShipXY
JIN XIN 708	Work Boat	17-AUG-2021 07:47:40	805893	826621.2	22.19158	114.08333	0	ShipXY
JIN XIN 708	Work Boat	17-AUG-2021 07:59:36	805890.8	826620.1	22.19154	114.08332	0.1	ShipXY
JIN XIN 708	Work Boat	17-AUG-2021 08:03:46	805897.4	826625.3	22.19155	114.08337	0.3	ShipXY
JIN XIN 708	Work Boat	17-AUG-2021 08:07:12	805891.9	826627.4	22.19157	114.08339	0	ShipXY
JIN XIN 708	Work Boat	17-AUG-2021 08:16:18	805889.7	826620.1	22.19155	114.08332	0.3	ShipXY
JIN XIN 708	Work Boat	17-AUG-2021 08:17:23	805890.8	826619.1	22.19156	114.08331	0	ShipXY
JIN XIN 708	Work Boat	17-AUG-2021 08:26:06	805893	826621.2	22.19155	114.08332	0	ShipXY
JIN XIN 708	Work Boat	17-AUG-2021 08:34:00	805888.6	826617	22.19154	114.08329	0.1	ShipXY
JIN XIN 708	Work Boat	17-AUG-2021 08:39:21	805889.7	826620.1	22.19155	114.08332	0.1	ShipXY
JIN XIN 708	Work Boat	17-AUG-2021 08:43:05	805889.7	826617	22.19155	114.08329	0	ShipXY
JIN XIN 708	Work Boat	17-AUG-2021 08:52:19	805889.7	826617	22.19155	114.08329	0.2	ShipXY
JIN XIN 708	Work Boat	17-AUG-2021 08:59:00	805890.8	826621.2	22.19156	114.08333	0.1	ShipXY
JIN XIN 708	Work Boat	17-AUG-2021 09:06:06	805893	826621.2	22.19155	114.08332	0	ShipXY
JIN XIN 708	Work Boat	17-AUG-2021 09:07:09	805890.8	826620.1	22.19156	114.08332	0	ShipXY
JIN XIN 708	Work Boat	17-AUG-2021 09:13:59	805889.7	826623.2	22.19155	114.08335	0.2	ShipXY
JIN XIN 708	Work Boat	17-AUG-2021 09:22:59	805889.7	826623.2	22.19155	114.08335	0	ShipXY
JIN XIN 708	Work Boat	17-AUG-2021 09:28:40	805897.4	826620.1	22.19155	114.08332	0.1	ShipXY
JIN XIN 708	Work Boat	17-AUG-2021 09:32:40	805893	826620.1	22.19155	114.08332	0	ShipXY
JIN XIN 708	Work Boat	17-AUG-2021 09:38:04	805889.7	826619.1	22.19155	114.08331	0	ShipXY
JIN XIN 708	Work Boat	17-AUG-2021 09:47:40	805889.7	826615	22.19155	114.08327	0.1	ShipXY
JIN XIN 708	Work Boat	17-AUG-2021 09:51:09	805889.7	826617	22.19155	114.08329	0	ShipXY
JIN XIN 708	Work Boat	17-AUG-2021 09:58:59	805891.9	826620.1	22.19157	114.08332	0	ShipXY
JIN XIN 708	Work Boat	17-AUG-2021 10:04:40	805890.8	826619.1	22.19156	114.08331	0	ShipXY
JIN XIN 708	Work Boat	17-AUG-2021 10:11:01	805893	826621.2	22.19155	114.08332	0	ShipXY
JIN XIN 708	Work Boat	17-AUG-2021 10:15:01	805889.7	826620.1	22.19155	114.08332	0	ShipXY
JIN XIN 708	Work Boat	17-AUG-2021 10:23:00	805890.8	826615	22.19156	114.08327	0.1	ShipXY
JIN XIN 708	Work Boat	17-AUG-2021 10:28:06	805895.2	826611.9	22.1916	114.08341	0.2	ShipXY
JIN XIN 708	Work Boat	17-AUG-2021 10:31:52	805889.7	826620.1	22.19155	114.08315	0.1	ShipXY
JIN XIN 708	Work Boat	17-AUG-2021 10:39:21	805893	826605.6	22.19158	114.08316	0.1	ShipXY
JIN XIN 708	Work Boat	17-AUG-2021 10:47:40	805896.3	826602.6	22.19161	114.08315	0	ShipXY
JIN XIN 708	Work Boat	17-AUG-2021 10:51:49	805891.9	826603.6	22.19157	114.08316	0.1	ShipXY
JIN XIN 708	Work Boat	17-AUG-2021 10:55:46	805897.4	826595.4	22.19162	114.08308	0.3	ShipXY
JIN XIN 708	Work Boat	17-AUG-2021 11:00:20	805900.8	826587.1	22.19165	114.083	0	ShipXY
JIN XIN 708	Work Boat	17-AUG-2021 11:11:26	805897.4	826588.2	22.19164	114.08301	0.4	ShipXY
JIN XIN 708	Work Boat	17-AUG-2021 11:17:46	805903	826592.3	22.19167	114.08305	2	ShipXY
JIN XIN 708	Work Boat	17-AUG-2021 11:21:19	805534.3	826540.8	22.18834	114.08264	1.2	ShipXY
JIN XIN 708	Work Boat	17-AUG-2021 11:27:21	805535.4	826557.2	22.18855	114.08271	0.1	ShipXY
JIN XIN 708	Work Boat	17-AUG-2021 11:36:00	805534.3	826553.9	22.18834	114.08268	0.1	ShipXY
JIN XIN 708								

JIN XIN 708 (Work Boat)

Historical Data Records (AUGUST 2021)

Vessel Name	Vessel Type	Report time	Northing	Easting	Latitude	Longitude	Knots	Source
JIN XIN 708	Work Boat	18-AUG-2021 00:53:40	805943.9	826653.2	22.19204	114.08364	0.1	ShipXY
JIN XIN 708	Work Boat	18-AUG-2021 00:56:31	805943.9	826653.2	22.19204	114.08364	0.1	ShipXY
JIN XIN 708	Work Boat	18-AUG-2021 01:04:09	805946.1	826650.1	22.19206	114.08361	0.1	ShipXY
JIN XIN 708	Work Boat	18-AUG-2021 01:07:16	805952.9	826650.1	22.19206	114.08361	0.1	ShipXY
JIN XIN 708	Work Boat	18-AUG-2021 01:11:40	805947.3	826653.2	22.19207	114.08364	0.1	ShipXY
JIN XIN 708	Work Boat	18-AUG-2021 01:15:18	805945	826652.1	22.19205	114.08363	0.1	ShipXY
JIN XIN 708	Work Boat	18-AUG-2021 01:27:29	805948.4	826650.1	22.19208	114.08361	0.1	ShipXY
JIN XIN 708	Work Boat	18-AUG-2021 01:35:15	805947.3	826650.1	22.19207	114.08361	0.3	ShipXY
JIN XIN 708	Work Boat	18-AUG-2021 01:37:49	805950.6	826650.1	22.1921	114.08361	0.1	ShipXY
JIN XIN 708	Work Boat	18-AUG-2021 01:47:16	805952.9	826650.1	22.1921	114.08361	0.1	ShipXY
JIN XIN 708	Work Boat	18-AUG-2021 01:53:59	805950.6	826650.1	22.1921	114.08361	0.2	ShipXY
JIN XIN 708	Work Boat	18-AUG-2021 01:59:46	805952.8	826649	22.19212	114.0836	0.3	ShipXY
JIN XIN 708	Work Boat	18-AUG-2021 02:01:07	805955	826648	22.19214	114.08359	0.1	ShipXY
JIN XIN 708	Work Boat	18-AUG-2021 02:06:29	805955	826648	22.19214	114.08359	0.1	ShipXY
JIN XIN 708	Work Boat	18-AUG-2021 02:11:58	805952.9	826650.1	22.19209	114.08364	0.1	ShipXY
JIN XIN 708	Work Boat	18-AUG-2021 02:21:58	805945.9	826652.1	22.19209	114.08363	0.1	ShipXY
JIN XIN 708	Work Boat	18-AUG-2021 02:29:21	805945	826652.1	22.19205	114.08363	0.1	ShipXY
JIN XIN 708	Work Boat	18-AUG-2021 02:35:39	805945	826652.1	22.19205	114.08363	0.1	ShipXY
JIN XIN 708	Work Boat	18-AUG-2021 02:38:09	805946.1	826652.1	22.19206	114.08363	0.3	ShipXY
JIN XIN 708	Work Boat	18-AUG-2021 02:44:59	805940.6	826653.2	22.19201	114.08364	0.2	ShipXY
JIN XIN 708	Work Boat	18-AUG-2021 02:52:21	805939.2	826653.2	22.19194	114.08364	0.3	ShipXY
JIN XIN 708	Work Boat	18-AUG-2021 02:59:40	805935	826653.2	22.192	114.08364	0.1	ShipXY
JIN XIN 708	Work Boat	18-AUG-2021 03:04:00	805937.3	826653.2	22.19198	114.08364	0.1	ShipXY
JIN XIN 708	Work Boat	18-AUG-2021 03:11:11	805934	826652.1	22.19195	114.08363	0.2	ShipXY
JIN XIN 708	Work Boat	18-AUG-2021 03:17:50	805930.6	826656.3	22.19192	114.08367	0.1	ShipXY
JIN XIN 708	Work Boat	18-AUG-2021 03:25:00	805932.9	826652.1	22.19194	114.08363	0.1	ShipXY
JIN XIN 708	Work Boat	18-AUG-2021 03:28:35	805935.1	826652.1	22.19196	114.08363	0.2	ShipXY
JIN XIN 708	Work Boat	18-AUG-2021 03:34:55	805930.6	826653.2	22.19192	114.08364	0.1	ShipXY
JIN XIN 708	Work Boat	18-AUG-2021 03:41:59	805934	826657.3	22.19195	114.08368	0.1	ShipXY
JIN XIN 708	Work Boat	18-AUG-2021 03:46:19	805934	826653.2	22.19195	114.08364	0.1	ShipXY
JIN XIN 708	Work Boat	18-AUG-2021 03:51:54	805926.2	826656.2	22.19188	114.08367	0.3	ShipXY
JIN XIN 708	Work Boat	18-AUG-2021 04:05:06	805926.2	826656.2	22.19188	114.08363	0.4	ShipXY
JIN XIN 708	Work Boat	18-AUG-2021 04:11:21	805928.4	826653.2	22.1919	114.08364	0.1	ShipXY
JIN XIN 708	Work Boat	18-AUG-2021 04:17:44	805920.7	826650.1	22.19183	114.08361	0.1	ShipXY
JIN XIN 708	Work Boat	18-AUG-2021 04:21:30	805921.8	826650.1	22.19184	114.08361	0.2	ShipXY
JIN XIN 708	Work Boat	18-AUG-2021 04:29:00	805925.1	826652.1	22.19187	114.08363	0.1	ShipXY
JIN XIN 708	Work Boat	18-AUG-2021 04:34:10	805927.3	826653.2	22.19193	114.08364	0.2	ShipXY
JIN XIN 708	Work Boat	18-AUG-2021 04:41:15	805925.1	826650.1	22.19187	114.08361	0.3	ShipXY
JIN XIN 708	Work Boat	18-AUG-2021 04:47:50	805920.7	826650.1	22.19183	114.08361	0.3	ShipXY
JIN XIN 708	Work Boat	18-AUG-2021 04:53:34	805922.9	826652.1	22.19185	114.08363	0.3	ShipXY
JIN XIN 708	Work Boat	18-AUG-2021 04:59:35	805921.8	826652.1	22.19184	114.08363	0.3	ShipXY
JIN XIN 708	Work Boat	18-AUG-2021 05:04:00	805916.2	826650.1	22.19179	114.08361	0.3	ShipXY
JIN XIN 708	Work Boat	18-AUG-2021 05:11:31	805915.1	826652.1	22.19178	114.08363	0.3	ShipXY
JIN XIN 708	Work Boat	18-AUG-2021 05:18:00	805916.2	826652.1	22.19179	114.08363	0.3	ShipXY
JIN XIN 708	Work Boat	18-AUG-2021 05:21:35	805918.5	826649	22.19181	114.0836	0.3	ShipXY
JIN XIN 708	Work Boat	18-AUG-2021 05:29:29	805936.2	826652.1	22.19197	114.08363	0.1	ShipXY
JIN XIN 708	Work Boat	18-AUG-2021 05:34:00	805932.9	826652.1	22.19194	114.08364	0.1	ShipXY
JIN XIN 708	Work Boat	18-AUG-2021 05:41:06	805929.2	826653.2	22.19192	114.08364	0.1	ShipXY
JIN XIN 708	Work Boat	18-AUG-2021 05:47:40	805936.2	826653.2	22.19197	114.08364	0.2	ShipXY
JIN XIN 708	Work Boat	18-AUG-2021 05:51:30	805934	826652.1	22.19195	114.08363	0.1	ShipXY
JIN XIN 708	Work Boat	18-AUG-2021 05:58:55	805926.2	826652.1	22.19188	114.08363	0.3	ShipXY
JIN XIN 708	Work Boat	18-AUG-2021 06:03:49	805930.6	826653.2	22.19192	114.08364	0.1	ShipXY
JIN XIN 708	Work Boat	18-AUG-2021 06:11:39	805921.8	826652.1	22.19184	114.08363	0.3	ShipXY
JIN XIN 708	Work Boat	18-AUG-2021 06:17:53	805929.2	826653.2	22.19185	114.08363	0.3	ShipXY
JIN XIN 708	Work Boat	18-AUG-2021 06:22:50	805926.2	826653.2	22.19188	114.08364	0.1	ShipXY
JIN XIN 708	Work Boat	18-AUG-2021 06:27:40	805925.1	826656.2	22.19187	114.08367	0.1	ShipXY
JIN XIN 708	Work Boat	18-AUG-2021 06:35:24	805926.2	826653.2	22.19188	114.08364	0.4	ShipXY
JIN XIN 708	Work Boat	18-AUG-2021 06:40:50	805920.7	826653.2	22.19183	114.08364	0.1	ShipXY

JIN XIN 708 (Work Boat)

Historical Data Records (AUGUST 2021)

Vessel Name	Vessel Type	Report time	Northing	Easting	Latitude	Longitude	Knots	Source
JIN XIN 708	Work Boat	18-AUG-2021 06:46:44	805918.5	826652.1	22.19181	114.08363	0.1	ShipXY
JIN XIN 708	Work Boat	18-AUG-2021 06:51:11	805910.7	826650.1	22.19174	114.08361	0.1	ShipXY
JIN XIN 708	Work Boat	18-AUG-2021 06:59:05	805911.8	826650.1	22.19175	114.08361	0.1	ShipXY
JIN XIN 708	Work Boat	18-AUG-2021 07:03:40	805912.9	826650.1	22.19177	114.08361	0.1	ShipXY
JIN XIN 708	Work Boat	18-AUG-2021 07:11:10	805907.4	826648	22.19171	114.08359	0.1	ShipXY
JIN XIN 708	Work Boat	18-AUG-2021 07:17:31	805805.5	826732.5	22.19079	114.08441	6.4	ShipXY
JIN XIN 708	Work Boat	18-AUG-2021 07:21:25	805468.9	826590	22.18775	114.08303	0.1	ShipXY
JIN XIN 708	Work Boat	18-AUG-2021 07:26:20	805472.2	826592	22.18778	114.08305	0.1	ShipXY
JIN XIN 708	Work Boat	18-AUG-2021 07:33:00	805470	826592	22.18776	114.08305	0.1	ShipXY
JIN XIN 708	Work Boat	18-AUG-2021 07:38:01	805471.1	826590	22.18777	114.08303	0.1	ShipXY
JIN XIN 708	Work Boat	18-AUG-2021 07:46:20	805468.9	826590	22.18775	114.08303	0.1	ShipXY
JIN XIN 708	Work Boat	18-AUG-2021 07:52:56	805468.9	826591	22.18775	114.08304	0.1	ShipXY
JIN XIN 708	Work Boat	18-AUG-2021 07:57:00	805468.9	826590	22.18775	114.08303	0.1	ShipXY
JIN XIN 708	Work Boat	18-AUG-2021 08:04:09	805472.2	826589.9	22.18778	114.08301	0.1	ShipXY
JIN XIN 708	Work Boat	18-AUG-2021 08:10:45	805500.4	827058.2	22.18885	114.07957	0.3	ShipXY
JIN XIN 708	Work Boat	18-AUG-2021 08:16:00	805500.4	827058.2	22.18885	114.07957	0.3	ShipXY
JIN XIN 708	Work Boat	18-AUG-2021 08:23:20	805548.4	827007.7	22.18847	114.08708	0.6	ShipXY
JIN XIN 708	Work Boat	18-AUG-2021 08:26:29	805535.1	826999.4	22.18835	114.0807	0.1	ShipXY
JIN XIN 708	Work Boat	18-AUG-2021 08:35:35	805508.6	826839.3	22.18811	114.08588	0.5	ShipXY
JIN XIN 708	Work Boat	18-AUG-2021 08:40:15	805510.9	826802.4	22.18813	114.08509	0.6	ShipXY
JIN XIN 708	Work Boat	18-AUG-2021 08:45:00	805511.8	826802.4	22.18813	114.08509	0.6	ShipXY
JIN XIN 708	Work Boat	18-AUG-2021 08:53:39	805516.5	826627.1	22.18818	114.08339	0.3	ShipXY
JIN XIN 708	Work Boat	18-AUG-2021 08:59:31	805730.2	829726.3	22.19011	114.08435	6.2	ShipXY
JIN XIN 708	Work Boat	18-AUG-2021 09:05:51	805911.8	826615	22.19175	114.08327	0.4	ShipXY
JIN XIN 708	Work Boat	18-AUG-2021 09:10:34	805916.3	826606.7	22.19179	114.08319	0.3	ShipXY
JIN XIN 708	Work Boat	18-AUG-2021 09:15:00	805861.9	826613.9	22.19148	114.08324	0.2	ShipXY
JIN XIN 708	Work Boat	18-AUG-2021 09:23:24	805756.8	826620.1	22.19055	114.08332	0.7	ShipXY
JIN XIN 708	Work Boat	18-AUG-2021 09:28:34	805652.7	826625.1	22.18941	114.08337	0.2	ShipXY
JIN XIN 708	Work Boat	18-AUG-2021 09:34:54	805472.2	826596.2	22.18778	114.08209	1.5	ShipXY
JIN XIN 708	Work Boat	18-AUG-2021 09:41:34	805378.2	826537.3	22.18693	114.08357	0.7	ShipXY
JIN XIN 708	Work Boat	18-AUG-2021 09:47:25	805328.3	826519.8	22.18648	114.08235	1.3	ShipXY
JIN XIN 708	Work Boat	18-AUG-2021 09:55:00	805381.1	826519.8	22.18711	114.07905	0.4	ShipXY
JIN XIN 708	Work Boat	18-AUG-2021 10:05:59	805318.6	826189.7	22.18639	114.07915	0.8	ShipXY
JIN XIN 708	Work Boat	18-AUG-2021 10:10:30	805207.9	826124.7	22.18539	114.07852	0.9	ShipXY
JIN XIN 708	Work Boat	18-AUG-2021 10:17:50	805104.9	826090.6	22.18446	114.07819	0.9	ShipXY
JIN XIN 708	Work Boat	18-AUG-2021 10:23:45	804925.7	825849.2	22.18284	114.07585	2.1	ShipXY
JIN XIN 708	Work Boat	18-AUG-2021 10:30:24	804785.3	825550	22.18157	114.07295	2	ShipXY
JIN XIN 708	Work Boat	18-AUG-2021 10:35:41	804603.9	825197.2	22.17993	114.06953	1.7	ShipXY
JIN XIN 708	Work Boat	18-AUG-2021 10:41:40	804449.1	824856.7	22.17853	114.06232	1.8	ShipXY
JIN XIN 708	Work Boat	18-AUG-2021 10:47:25	804305.3	824696.7	22.17723	114.06468	1.2	ShipXY
JIN XIN 708	Work Boat	18-AUG-2021 10:53:54	804277.6	824741.1	22.17698	114.06511	0.4	ShipXY
JIN XIN 708	Work Boat	18-AUG-2021 11:00:00	804189.9	824807	22.17618	114.06575	2.5	ShipXY
JIN XIN 708	Work Boat	18-AUG-2021 11:05:03	804149.2	824672.9	22.17582	114.06445	1.5	ShipXY
JIN XIN 708	Work Boat	18-AUG-2021 11:11:35	803899.9	824791.3	22.17357	114.06568	1.5	ShipXY
JIN XIN 708	Work Boat	18-AUG-2021 11:17:46	803932.2	824645.9	22.17386	114.06417	2	ShipXY
JIN XIN 708	Work Boat	18-AUG-2021 11:23:44	804054	824593.4	22.17496	114.06368	1.8	ShipXY
JIN XIN 708	Work Boat	18-AUG-2021 11:29:14						

JIN XIN 708 (Work Boat)

Historical Data Records (AUGUST 2021)								
Vessel Name	Vessel Type	Report Time	Northing	Easting	Latitude	Longitude	Knots	Source
JIN XIN 708	Work Boat	19-AUG-2021 00:47:24	804087.8	825316.4	22.17527	114.07069	0.3	ShipXY
JIN XIN 708	Work Boat	19-AUG-2021 00:55:48	804084.5	825311.3	22.17524	114.07064	0.3	ShipXY
JIN XIN 708	Work Boat	19-AUG-2021 01:05:58	804084.5	825311.3	22.17524	114.07065	0	ShipXY
JIN XIN 708	Work Boat	19-AUG-2021 01:11:32	804082.2	825310.2	22.17521	114.07063	0.3	ShipXY
JIN XIN 708	Work Boat	19-AUG-2021 01:11:03	804075.5	825306.1	22.17516	114.07059	0.3	ShipXY
JIN XIN 708	Work Boat	19-AUG-2021 01:13:43	804074.5	825308.2	22.17515	114.07061	0.3	ShipXY
JIN XIN 708	Work Boat	19-AUG-2021 01:19:23	804080.1	825310.2	22.17521	114.07063	0.3	ShipXY
JIN XIN 708	Work Boat	19-AUG-2021 01:28:33	804077.3	825306.1	22.17513	114.07059	0.3	ShipXY
JIN XIN 708	Work Boat	19-AUG-2021 01:33:13	804074.5	825304	22.17515	114.07057	0.3	ShipXY
JIN XIN 708	Work Boat	19-AUG-2021 01:37:34	804081.9	825311.3	22.17521	114.07064	0.3	ShipXY
JIN XIN 708	Work Boat	19-AUG-2021 01:47:13	804081.2	825310.2	22.17521	114.07063	0.3	ShipXY
JIN XIN 708	Work Boat	19-AUG-2021 01:50:43	804082.3	825311.3	22.17522	114.07064	0.3	ShipXY
JIN XIN 708	Work Boat	19-AUG-2021 01:57:54	804079	825311.3	22.17519	114.07064	0.3	ShipXY
JIN XIN 708	Work Boat	19-AUG-2021 02:02:44	804077.3	825306.1	22.17514	114.07059	0.3	ShipXY
JIN XIN 708	Work Boat	19-AUG-2021 02:03:38	804072.3	825304	22.17513	114.07057	0.1	ShipXY
JIN XIN 708	Work Boat	19-AUG-2021 02:16:14	804071.4	825310.2	22.17521	114.07063	0.1	ShipXY
JIN XIN 708	Work Boat	19-AUG-2021 02:22:44	804073.4	825310.2	22.17514	114.07063	0.3	ShipXY
JIN XIN 708	Work Boat	19-AUG-2021 02:24:24	804075.6	825311.3	22.17516	114.07064	0.3	ShipXY
JIN XIN 708	Work Boat	19-AUG-2021 02:29:49	804085.6	825311.3	22.17525	114.07064	0	ShipXY
JIN XIN 708	Work Boat	19-AUG-2021 02:36:32	804084.5	825311.3	22.17524	114.07064	0.1	ShipXY
JIN XIN 708	Work Boat	19-AUG-2021 02:41:19	804082.2	825312.3	22.17525	114.07065	0	ShipXY
JIN XIN 708	Work Boat	19-AUG-2021 02:50:49	804085.6	825312.3	22.17525	114.07065	0.2	ShipXY
JIN XIN 708	Work Boat	19-AUG-2021 02:54:49	804087.8	825315.4	22.17527	114.07068	0.1	ShipXY
JIN XIN 708	Work Boat	19-AUG-2021 03:00:34	804092.2	825316.4	22.17531	114.07069	0	ShipXY
JIN XIN 708	Work Boat	19-AUG-2021 03:05:29	804090	825315.4	22.17529	114.07068	0	ShipXY
JIN XIN 708	Work Boat	19-AUG-2021 03:11:51	804092.2	825320.6	22.17531	114.07072	0	ShipXY
JIN XIN 708	Work Boat	19-AUG-2021 03:18:59	804095.6	825320.6	22.17534	114.07073	0	ShipXY
JIN XIN 708	Work Boat	19-AUG-2021 03:26:49	804091.1	825318.5	22.17531	114.07071	0.1	ShipXY
JIN XIN 708	Work Boat	19-AUG-2021 03:37:14	804094.5	825323.7	22.17533	114.07076	0	ShipXY
JIN XIN 708	Work Boat	19-AUG-2021 03:49:23	804097.8	825328.8	22.17536	114.07081	0.1	ShipXY
JIN XIN 708	Work Boat	19-AUG-2021 03:57:38	804097.8	825328.8	22.17536	114.07081	0	ShipXY
JIN XIN 708	Work Boat	19-AUG-2021 04:05:23	804095.6	825329.9	22.17536	114.07081	0	ShipXY
JIN XIN 708	Work Boat	19-AUG-2021 04:10:57	804098.9	825335	22.17537	114.07087	0.1	ShipXY
JIN XIN 708	Work Boat	19-AUG-2021 04:21:39	804095.6	825323.7	22.17534	114.07076	0	ShipXY
JIN XIN 708	Work Boat	19-AUG-2021 04:26:03	804097.8	825327.8	22.17536	114.0708	0.1	ShipXY
JIN XIN 708	Work Boat	19-AUG-2021 04:34:40	804100	825329.9	22.17538	114.07085	0.2	ShipXY
JIN XIN 708	Work Boat	19-AUG-2021 04:41:14	804100	825339.1	22.17538	114.07091	0.3	ShipXY
JIN XIN 708	Work Boat	19-AUG-2021 04:48:49	804097.8	825343.3	22.17541	114.07095	0.2	ShipXY
JIN XIN 708	Work Boat	19-AUG-2021 04:53:39	804098.9	825356.7	22.17537	114.07108	0.1	ShipXY
JIN XIN 708	Work Boat	19-AUG-2021 04:58:39	804096.6	825359.8	22.17535	114.07111	0.2	ShipXY
JIN XIN 708	Work Boat	19-AUG-2021 05:04:34	804098.9	825361.8	22.17537	114.07113	0.3	ShipXY
JIN XIN 708	Work Boat	19-AUG-2021 05:07:47	804096.6	825361.8	22.17535	114.07113	0	ShipXY
JIN XIN 708	Work Boat	19-AUG-2021 05:15:53	804095.6	825365.9	22.17534	114.07117	0	ShipXY
JIN XIN 708	Work Boat	19-AUG-2021 05:22:21	804100	825359.8	22.17538	114.07111	0.1	ShipXY
JIN XIN 708	Work Boat	19-AUG-2021 05:29:14	804092.2	825373.2	22.17531	114.07124	0.3	ShipXY
JIN XIN 708	Work Boat	19-AUG-2021 05:35:00	804088.9	825373.2	22.17528	114.07124	0	ShipXY
JIN XIN 708	Work Boat	19-AUG-2021 05:38:59	804087.8	825372.1	22.17527	114.07123	0.2	ShipXY
JIN XIN 708	Work Boat	19-AUG-2021 05:46:31	804085.6	825377.3	22.17525	114.07128	0	ShipXY
JIN XIN 708	Work Boat	19-AUG-2021 05:51:27	804088.9	825379.4	22.17529	114.07130	0.2	ShipXY
JIN XIN 708	Work Boat	19-AUG-2021 06:01:27	804080	825381.4	22.1752	114.07132	0.1	ShipXY
JIN XIN 708	Work Boat	19-AUG-2021 06:11:04	804075.6	825384.5	22.17516	114.07135	0.3	ShipXY
JIN XIN 708	Work Boat	19-AUG-2021 06:17:43	804078.8	825384.5	22.17509	114.07135	0.2	ShipXY
JIN XIN 708	Work Boat	19-AUG-2021 06:20:27	804070.1	825384.5	22.17511	114.07135	0	ShipXY
JIN XIN 708	Work Boat	19-AUG-2021 06:28:33	804095.6	825388.6	22.17507	114.07139	0.5	ShipXY
JIN XIN 708	Work Boat	19-AUG-2021 06:32:02	804063.4	825386.6	22.17505	114.07137	0.1	ShipXY
JIN XIN 708	Work Boat	19-AUG-2021 06:40:34	804063.4	825386.6	22.17505	114.07137	0.1	ShipXY
JIN XIN 708	Work Boat	19-AUG-2021 06:46:41	804062.3	825388.6	22.17504	114.07139	0	ShipXY
JIN XIN 708	Work Boat	19-AUG-2021 06:53:04	804060.1	825386.5	22.17502	114.07137	0.1	ShipXY
JIN XIN 708	Work Boat	19-AUG-2021 06:55:36	804065.7	825385.5	22.17508	114.07136	0.2	ShipXY

JIN XIN 708 (Work Boat)

Historical Data Records (AUGUST 2021)								
Vessel Name	Vessel Type	Report Time	Northing	Easting	Latitude	Longitude	Knots	Source
JIN XIN 708	Work Boat	19-AUG-2021 07:02:40	804062.3	825388.6	22.17504	114.07139	0.1	ShipXY
JIN XIN 708	Work Boat	19-AUG-2021 07:08:30	804059	825386.5	22.17501	114.07137	0.1	ShipXY
JIN XIN 708	Work Boat	19-AUG-2021 07:13:29	804062.3	825388.6	22.17504	114.07139	0	ShipXY
JIN XIN 708	Work Boat	19-AUG-2021 07:19:42	804059	825386.5	22.17501	114.07137	0.1	ShipXY
JIN XIN 708	Work Boat	19-AUG-2021 07:27:00	804052.3	825386.5	22.17495	114.07137	0	ShipXY
JIN XIN 708	Work Boat	19-AUG-2021 07:33:20	804053.4	825385.5	22.17496	114.07136	0.1	ShipXY
JIN XIN 708	Work Boat	19-AUG-2021 07:37:20	804057.9	825388.6	22.175	114.07139	0.1	ShipXY
JIN XIN 708	Work Boat	19-AUG-2021 07:44:39	804056.8	825388.6	22.17499	114.07139	0.2	ShipXY
JIN XIN 708	Work Boat	19-AUG-2021 07:51:43	804059	825388.6	22.17501	114.07139	0.3	ShipXY
JIN XIN 708	Work Boat	19-AUG-2021 07:59:53	804055.7	825389.6	22.17499	114.0714	0.6	ShipXY
JIN XIN 708	Work Boat	19-AUG-2021 08:07:33	804056.8	825389.6	22.17499	114.0714	0.5	ShipXY
JIN XIN 708	Work Boat	19-AUG-2021 08:16:52	804052.3	825385.5	22.17495	114.07136	0.3	ShipXY
JIN XIN 708	Work Boat	19-AUG-2021 08:20:53	804049	825386.5	22.17492	114.07137	0.3	ShipXY
JIN XIN 708	Work Boat	19-AUG-2021 08:27:42	804053.4	825388.6	22.17496	114.07139	0.1	ShipXY
JIN XIN 708	Work Boat	19-AUG-2021 08:35:21	804042.4	825384.5	22.17486	114.07135	0.2	ShipXY
JIN XIN 708	Work Boat	19-AUG-2021 08:38:31	804040.2	825380.3	22.17484	114.07131	0	ShipXY
JIN XIN 708	Work Boat	19-AUG-2021 08:45:30	804045.7	825385.5	22.17489	114.07136	0.3	ShipXY
JIN XIN 708	Work Boat	19-AUG-2021 08:51:32	804036.8	825372.1	22.17481	114.07123	0.4	ShipXY
JIN XIN 708	Work Boat	19-AUG-2021 08:56:42	804036.8	825381.4	22.17481	114.07132	0.2	ShipXY
JIN XIN 708	Work Boat	19-AUG-2021 09:01:42	804036.8	825384.5	22.17486	114.07135	0.1	ShipXY
JIN XIN 708	Work Boat	19-AUG-2021 09:08:42	804042.4	825384.5	22.17486	114.07135	0.1	ShipXY
JIN XIN 708	Work Boat	19-AUG-2021 09:20:17	804035.7	825380.3	22.1748	114.07131	0.2	ShipXY
JIN XIN 708	Work Boat	19-AUG-2021 09:28:20	804029.1	825374.1	22.17474	114.07125	0	ShipXY
JIN XIN 708	Work Boat	19-AUG-2021 09:34:20	804030.2	825377.2	22.17475	114.07128	0.1	ShipXY
JIN XIN 708	Work Boat	19-AUG-2021 09:36:06	804035.5	825381.4	22.17478	114.07132	0.3	ShipXY
JIN XIN 708	Work Boat	19-AUG-2021 09:44:26	804034.6	825378.3	22.17479	114.07129	0.3	ShipXY
JIN XIN 708	Work Boat	19-AUG-2021 09:45:37	804032.4	825378.3	22.17477	114.07129	0	ShipXY
JIN XIN 708	Work Boat	19-AUG-2021 09:57:13	804035.7	825377.2	22.1748	114.07128	0.3	ShipXY
JIN XIN 708	Work Boat	19-AUG-2021 10:01:52	804041.3	825385.5	22.17485	114.07136	0.3	ShipXY
JIN XIN 708	Work Boat	19-AUG-2021 10:06:05	804034.6	825380.3	22.17479	114.07131	0	ShipXY
JIN XIN 708	Work Boat	19-AUG-2021 10:13:48	804039	825380.3	22.17483	114.07131	0.2	ShipXY
JIN XIN 708	Work Boat	19-AUG-2021 10:23:48	804039	825380.3	22.17479	114.07131	0.4	ShipXY
JIN XIN 708	Work Boat	19-AUG-2021 10:32:50	804034.6	825380.3	22.17479	114.07131	0.4	ShipXY
JIN XIN 708	Work Boat	19-AUG-2021 10:37:18	804030.2	825373.1	22.17475	114.07124	0.2	ShipXY
JIN XIN 708	Work Boat	19-AUG-2021 10:45:12	804041.3	825381.4	22.17485	114.07132	0.2	ShipXY
JIN XIN 708	Work Boat	19-AUG-2021 10:53:10	804042.4	825384.5	22.17486	114.07135	0.1	ShipXY
JIN XIN 708	Work Boat	19-AUG-2021 10:58:22	804042.4	825384.5	22.17486	114.07135	0.3	ShipXY
JIN XIN 708	Work Boat	19-AUG-2021 11:03:51	804041.3	825380.3	22.17485	114.07131	0.5	ShipXY
JIN XIN 708	Work Boat	19-AUG-2021 11:10:29	804046.8	825385.5	22.1749	114.07136	0.2	ShipXY
JIN XIN 708	Work Boat	19-AUG-2021 11:13:49	804049	825386.5	22.17492	114.07137	0	ShipXY
JIN XIN 708	Work Boat	19-AUG-2021 11:16:41	804053.4	825386.5	22.17496	114.07137	0.1	ShipXY
JIN XIN 708	Work Boat	19-AUG-2021 11:26:12	804059	825385.5	22.17501	114.07136	0.1	ShipXY
JIN XIN 708	Work Boat	19-AUG-2021 11:35:30	804070	825389.6	22.17511	114.0714	0	ShipXY
JIN XIN 708	Work Boat	19-AUG-2021 11:40:10	804068.9	825386.5	22.1751	114.07137	0.1	ShipXY
JIN XIN 708	Work Boat	19-AUG-2021 11:47:33	804070.1	825386.5	22.17511	114.07137	0.4	ShipXY
JIN XIN 708	Work Boat	19-AUG-2021 11:50:50	804062.3	825388.6	22.17504	114.07139	0	ShipXY

JIN XIN 708 (Work Boat)

Historical Data Records (AUGUST 2021)

Vessel Name	Vessel Type	Report Time	Northing	Easting	Latitude	Longitude	Knots	Source
JIN XIN 708	Work Boat	20-AUG-2021 08:55:40	819662.1	834491	22.31598	114.15963	0	ShipXY
JIN XIN 708	Work Boat	20-AUG-2021 09:00:00	819662.1	834491	22.31596	114.15963	0	ShipXY
JIN XIN 708	Work Boat	20-AUG-2021 09:02:01	819662.1	834491	22.31595	114.15963	0	ShipXY
JIN XIN 708	Work Boat	20-AUG-2021 09:05:08	819661	834491	22.31594	114.15963	0	ShipXY
JIN XIN 708	Work Boat	20-AUG-2021 09:08:50	819662.1	834491	22.31595	114.15963	0	ShipXY
JIN XIN 708	Work Boat	20-AUG-2021 09:11:39	819662.1	834491	22.31596	114.15963	0	ShipXY
JIN XIN 708	Work Boat	20-AUG-2021 09:13:39	819664.3	834487.9	22.31597	114.1596	0	ShipXY
JIN XIN 708	Work Boat	20-AUG-2021 09:17:11	819662.1	834491	22.31596	114.15963	0	ShipXY
JIN XIN 708	Work Boat	20-AUG-2021 09:20:41	819662.1	834492	22.31596	114.15964	0	ShipXY
JIN XIN 708	Work Boat	20-AUG-2021 09:23:41	819661.3	834487.9	22.31596	114.1596	0.1	ShipXY
JIN XIN 708	Work Boat	20-AUG-2021 09:26:39	819659.9	834487.9	22.31593	114.1596	0	ShipXY
JIN XIN 708	Work Boat	20-AUG-2021 09:29:50	819664.3	834487.9	22.31597	114.1596	0	ShipXY
JIN XIN 708	Work Boat	20-AUG-2021 09:31:39	819664.3	834487.9	22.31597	114.1596	0	ShipXY
JIN XIN 708	Work Boat	20-AUG-2021 09:34:01	819664.3	834486.9	22.31597	114.15959	0	ShipXY
JIN XIN 708	Work Boat	20-AUG-2021 09:37:50	819665.5	834487.9	22.31598	114.15961	0.1	ShipXY
JIN XIN 708	Work Boat	20-AUG-2021 09:42:00	819664.3	834491	22.31597	114.15963	0	ShipXY
JIN XIN 708	Work Boat	20-AUG-2021 09:42:30	819665.5	834491	22.31598	114.15963	0	ShipXY
JIN XIN 708	Work Boat	20-AUG-2021 09:48:01	819652.1	834448.8	22.31587	114.15923	0.7	ShipXY
JIN XIN 708	Work Boat	20-AUG-2021 09:50:59	819630.4	834227.2	22.31542	114.15707	3.8	ShipXY
JIN XIN 708	Work Boat	20-AUG-2021 09:53:40	819733	834233.4	22.31659	114.15713	0	ShipXY
JIN XIN 708	Work Boat	20-AUG-2021 09:56:09	819765.2	834199.4	22.31687	114.15688	0.4	ShipXY
JIN XIN 708	Work Boat	20-AUG-2021 09:59:19	819748.5	834191.2	22.31673	114.15672	0	ShipXY
JIN XIN 708	Work Boat	20-AUG-2021 10:02:59	819746.3	834194.3	22.31671	114.15675	0.5	ShipXY
JIN XIN 708	Work Boat	20-AUG-2021 10:05:49	819730.8	834196.3	22.31657	114.15677	0.5	ShipXY
JIN XIN 708	Work Boat	20-AUG-2021 10:09:09	819563.6	833899.6	22.31506	114.15389	7.4	ShipXY
JIN XIN 708	Work Boat	20-AUG-2021 10:11:41	819869	833695.5	22.30969	114.15319	7.4	ShipXY
JIN XIN 708	Work Boat	20-AUG-2021 10:14:51	818397.7	833425.4	22.30653	114.14929	7.1	ShipXY
JIN XIN 708	Work Boat	20-AUG-2021 10:17:58	818087.7	832929.8	22.30173	114.14351	7	ShipXY
JIN XIN 708	Work Boat	20-AUG-2021 10:20:50	817711.3	832355.7	22.29833	114.13891	6.9	ShipXY
JIN XIN 708	Work Boat	20-AUG-2021 10:24:01	817359.4	831784.7	22.29515	114.13337	6.9	ShipXY
JIN XIN 708	Work Boat	20-AUG-2021 10:26:59	817029.5	831234.4	22.29217	114.12809	7.1	ShipXY
JIN XIN 708	Work Boat	20-AUG-2021 10:30:00	816681.9	830682.9	22.28919	114.12318	7.5	ShipXY
JIN XIN 708	Work Boat	20-AUG-2021 10:32:59	816342.1	830132	22.28623	114.11819	8.2	ShipXY
JIN XIN 708	Work Boat	20-AUG-2021 10:35:59	815047.8	829800.3	22.27752	114.11412	8.8	ShipXY
JIN XIN 708	Work Boat	20-AUG-2021 10:39:00	814674.9	829508.3	22.2709	114.11129	8.4	ShipXY
JIN XIN 708	Work Boat	20-AUG-2021 10:41:59	813924.2	829308	22.26412	114.10935	8.6	ShipXY
JIN XIN 708	Work Boat	20-AUG-2021 10:44:59	813155.7	829254.1	22.25718	114.10883	8.3	ShipXY
JIN XIN 708	Work Boat	20-AUG-2021 10:47:00	812685.2	829119.8	22.25293	114.10753	7.5	ShipXY
JIN XIN 708	Work Boat	20-AUG-2021 10:53:09	811393.2	828492.5	22.24126	114.10145	7.8	ShipXY
JIN XIN 708	Work Boat	20-AUG-2021 11:00:00	809826.7	827847.4	22.22711	114.0952	8.1	ShipXY
JIN XIN 708	Work Boat	20-AUG-2021 11:05:59	808519.3	827130.1	22.2153	114.08825	8.1	ShipXY
JIN XIN 708	Work Boat	20-AUG-2021 11:11:40	807217.4	826529.2	22.20354	114.08243	8.2	ShipXY
JIN XIN 708	Work Boat	20-AUG-2021 11:17:41	805961.4	825796.2	22.19129	114.07533	8.1	ShipXY
JIN XIN 708	Work Boat	20-AUG-2021 11:23:40	804658.4	825067.2	22.17997	114.06827	7.5	ShipXY
JIN XIN 708	Work Boat	20-AUG-2021 11:29:41	804059.9	824887.4	22.17534	114.06653	7.1	ShipXY
JIN XIN 708	Work Boat	20-AUG-2021 11:34:20	804655.5	825176.4	22.17868	114.06933	0.7	ShipXY
JIN XIN 708	Work Boat	20-AUG-2021 11:36:37	804440	825199.1	22.17845	114.06955	0.3	ShipXY
JIN XIN 708	Work Boat	20-AUG-2021 11:46:21	804445.6	825204.3	22.1785	114.06957	0	ShipXY
JIN XIN 708	Work Boat	20-AUG-2021 11:47:00	804521.3	825204.3	22.17862	114.06959	0.2	ShipXY
JIN XIN 708	Work Boat	20-AUG-2021 11:53:27	804443.3	825201.2	22.17848	114.06958	0.4	ShipXY
JIN XIN 708	Work Boat	20-AUG-2021 12:02:46	804447.8	825205.3	22.17852	114.06961	0.1	ShipXY
JIN XIN 708	Work Boat	20-AUG-2021 12:10:02	804448.9	825205.3	22.17853	114.06961	0.1	ShipXY
JIN XIN 708	Work Boat	20-AUG-2021 12:17:30	804452.2	825207.4	22.17856	114.06962	0.2	ShipXY
JIN XIN 708	Work Boat	20-AUG-2021 12:23:40	804451.4	825209.4	22.17856	114.06965	0.1	ShipXY
JIN XIN 708	Work Boat	20-AUG-2021 12:28:30	804451.1	825207.4	22.17855	114.06963	0.3	ShipXY
JIN XIN 708	Work Boat	20-AUG-2021 12:35:01	804450	825207.4	22.17854	114.06963	0.3	ShipXY
JIN XIN 708	Work Boat	20-AUG-2021 12:41:10	804452.2	825207.4	22.17856	114.06963	0.3	ShipXY
JIN XIN 708	Work Boat	20-AUG-2021 12:43:10	804451.1	825207.4	22.17855	114.06963	0.4	ShipXY
JIN XIN 708	Work Boat	20-AUG-2021 12:59:00	804453.3	825209.4	22.17857	114.06965	0.4	ShipXY

JIN XIN 708 (Work Boat)

Historical Data Records (AUGUST 2021)

Vessel Name	Vessel Type	Report Time	Northing	Easting	Latitude	Longitude	Knots	Source
JIN XIN 708	Work Boat	20-AUG-2021 13:04:17	804456.7	825211.5	22.1786	114.06967	0.2	ShipXY
JIN XIN 708	Work Boat	20-AUG-2021 13:09:49	804457.7	825212.5	22.17861	114.06968	0.4	ShipXY
JIN XIN 708	Work Boat	20-AUG-2021 13:15:20	804460	825212.5	22.17863	114.06968	0.4	ShipXY
JIN XIN 708	Work Boat	20-AUG-2021 13:21:00	804461.3	825213	22.17863	114.06968	0.8	ShipXY
JIN XIN 708	Work Boat	20-AUG-2021 13:29:24	804464.4	825215.6	22.17867	114.06971	0.4	ShipXY
JIN XIN 708	Work Boat	20-AUG-2021 13:47:31	804145.7	824825.6	22.12759	114.06593	0.5	ShipXY
JIN XIN 708	Work Boat	20-AUG-2021 13:51:19	804139.1	824824.5	22.12753	114.06592	0.3	ShipXY
JIN XIN 708	Work Boat	20-AUG-2021 13:55:42	804136.9	824822.8	22.12751	114.066	0.2	ShipXY
JIN XIN 708	Work Boat	20-AUG-2021 14:02:40	804136.9	824831.7	22.12751	114.06599	0.1	ShipXY
JIN XIN 708	Work Boat	20-AUG-2021 14:07:50	804131.3	824831.7	22.12756	114.06599	0	ShipXY
JIN XIN 708	Work Boat	20-AUG-2021 14:17:40	804129.1	824832.8	22.12764	114.066	0	ShipXY
JIN XIN 708	Work Boat	20-AUG-2021 14:22:20	804133.6	824831.7	22.12768	114.06599	0	ShipXY
JIN XIN 708	Work Boat	20-AUG-2021 14:29:59	804131.3	824831.7	22.12766	114.06599	0.1	ShipXY
JIN XIN 708	Work Boat	20-AUG-2021 14:32:50	804132.5	824832.8	22.12767	114.066	0	ShipXY
JIN XIN 708	Work Boat	20-AUG-2021 14:37:40	804267.8	824833.9	22.12769	114.06601	6.8	ShipXY
JIN XIN 708	Work Boat	20-AUG-2021 14:53:29	805445.3	825410.2	22.18753	114.07119	7.5	ShipXY
JIN XIN 708	Work Boat	20-AUG-2021 14:59:40	80689.5	825083.4	22.19877	114.07811	7.5	ShipXY
JIN XIN 708	Work Boat	20-AUG-2021 15:05:21	807685.7	826673.8	22.20771	114.08383	6.4	ShipXY
JIN XIN 708	Work Boat	20-AUG-2021 15:12:00	808819.4	827141.6	22.21801	114.08836	5.8	ShipXY
JIN XIN 708	Work Boat	20-AUG-2021 15:14:49	80974.9	827617.2	22.22619	114.09255	7.7	ShipXY
JIN XIN 708	Work Boat	20-AUG-2021 15:23:59	810653.6	828350.9	22.23458	114.10008	6.2	ShipXY
JIN XIN 708	Work Boat	20-AUG-2021 15:29:30	811391.8	829200.7	22.24125	114.10382	6.9	ShipXY
JIN XIN 708	Work Boat	20-AUG-2021 15:41:00	812291.5	830371.1	22.24938	114.11967	8.1	ShipXY
JIN XIN 708	Work Boat	20-AUG-2021 15:46:19	813157.9	831571.9	22.2478	114.13132	7.7	ShipXY
JIN XIN 708	Work Boat	20-AUG-2021 15:46:30	811815.9	832265.4	22.24509	114.13832	7.5	ShipXY
JIN XIN 708	Work Boat	20-AUG-2021 15:44:57	811798.1	832371.7	22.24593	114.13908	7.6	ShipXY
JIN XIN 708	Work Boat	20-AUG-2021 15:55:37	811968.4	833997.4	22.24647	114.15485	3.7	ShipXY
JIN XIN 708	Work Boat	20-AUG-2021 16:05:58	812023.7	834408.7	22.24697	114.15884	0	ShipXY
JIN XIN 708	Work Boat	20-AUG-2021 16:17:32	812003.8	834808.7	22.24694	114.15884	0	ShipXY
JIN XIN 708	Work Boat	20-AUG-2021 16:21:28	812017.7	834408.7	22.24691	114.15884	0	ShipXY
JIN XIN 708	Work Boat	20-AUG-2021 16:42:09	812001.7	833442.8	22.24682	114.15497	4.6	ShipXY
JIN XIN 708	Work Boat	20-AUG-2021 16:47:07	811926.6	832523.3	22.24609	114.14055	5.3	ShipXY
JIN XIN 708	Work Boat	20-AUG-2021 17:04:10	812049.5	832582.1	22.24272	114.14112	0.1	ShipXY
JIN XIN 708	Work Boat	20-AUG-2021 17:22:20	812046.1	832552.2	22.24217	114.14083	0	ShipXY
JIN XIN 708	Work Boat	20-AUG-2021 17:30:04	812045	832569.7	22.24216	114.141	0	ShipXY
JIN XIN 708	Work Boat	20-AUG-2021 17:34:47	812046.1	832562.5	22.24217	114.14093	0.2	ShipXY
JIN XIN 708	Work Boat	20-AUG-2021 17:38:57	812045	832550.1	22.24216	114.14081	0.1	ShipXY
JIN XIN 708	Work Boat	20-AUG-2021 17:52:51	812047.3	832552.2	22.24218	114.14083	0.2	ShipXY
JIN XIN 708	Work Boat	20-AUG-2021 18:00:30	812038.4	832545	22.24217	114.14076	0.1	ShipXY
JIN XIN 708	Work Boat	20-AUG-2021 18:01:23	812040.6	832545	22.24212	114.14076	0.2	ShipXY
JIN XIN 708	Work Boat	20-AUG-2021 18:04:29	812042.9	832550.1	22.24214	114.14081	0.1	ShipXY
JIN XIN 708	Work Boat	20-AUG-2021 18:27:07	812039.5	832552.2	22.24211	114.14083	0.1	ShipXY
JIN XIN 708	Work Boat	20-AUG-2021 18:48:40	812036.2	832552.2	22.24208	114.14083	0.1	ShipXY
JIN XIN 708	Work Boat	20-AUG-2021 18:56:18	812032.9	832545	22.24205	114.14076	0	ShipXY
JIN XIN 708	Work Boat	20-AUG-2021 19:07:09	812039.5	832560.4	22.24211	114.14091	0.1	ShipXY
JIN XIN 708	Work Boat	20-AUG-2021 19:17:18	812042.8	832565.6	22.24214	114.14096	0	

JIN XIN 708 (Work Boat)

Historical Data Records (AUGUST 2021)

Vessel Name	Vessel Type	Report Time	Northing	Easting	Latitude	Longitude	Knots	Source
JIN XIN 708	Work Boat	21-AUG-2021 09:17:29	804455.5	825205.3	22.17859	114.06961	0.3	ShipXY
JIN XIN 708	Work Boat	21-AUG-2021 09:27:00	804455.5	825209.4	22.17859	114.06965	0.3	ShipXY
JIN XIN 708	Work Boat	21-AUG-2021 09:33:21	804454.4	825209.4	22.17858	114.06965	0.2	ShipXY
JIN XIN 708	Work Boat	21-AUG-2021 09:36:49	825211.5	22.17859	114.06965	0	0	ShipXY
JIN XIN 708	Work Boat	21-AUG-2021 09:46:40	804453.3	825205.3	22.17857	114.06961	0.1	ShipXY
JIN XIN 708	Work Boat	21-AUG-2021 09:49:39	804511.1	825205.3	22.17855	114.06961	0.1	ShipXY
JIN XIN 708	Work Boat	21-AUG-2021 09:56:02	804451.1	825205.3	22.17855	114.06961	0.1	ShipXY
JIN XIN 708	Work Boat	21-AUG-2021 10:01:48	804451.1	825205.3	22.17855	114.06961	0.1	ShipXY
JIN XIN 708	Work Boat	21-AUG-2021 10:08:01	804447.8	825204.3	22.17852	114.06966	0.2	ShipXY
JIN XIN 708	Work Boat	21-AUG-2021 10:16:58	804444.1	825203.2	22.17851	114.06959	0.3	ShipXY
JIN XIN 708	Work Boat	21-AUG-2021 10:27:45	804442.2	825199.1	22.17847	114.06955	0.2	ShipXY
JIN XIN 708	Work Boat	21-AUG-2021 10:36:39	804445.6	825201.2	22.1785	114.06957	0.1	ShipXY
JIN XIN 708	Work Boat	21-AUG-2021 10:37:59	804445.6	825203.2	22.1785	114.06959	0.1	ShipXY
JIN XIN 708	Work Boat	21-AUG-2021 10:49:29	804445.6	825201.2	22.17849	114.06957	0.2	ShipXY
JIN XIN 708	Work Boat	21-AUG-2021 11:03:11	804441.1	825197	22.17846	114.06953	0.3	ShipXY
JIN XIN 708	Work Boat	21-AUG-2021 11:11:29	804081.5	824898.7	22.17521	114.06654	3.7	ShipXY
JIN XIN 708	Work Boat	21-AUG-2021 11:16:19	804099.2	824849.2	22.17537	114.06616	0	ShipXY
JIN XIN 708	Work Boat	21-AUG-2021 11:23:10	804099.2	824852.3	22.17536	114.06619	0	ShipXY
JIN XIN 708	Work Boat	21-AUG-2021 11:26:29	804099.2	824852.3	22.17537	114.06619	0.1	ShipXY
JIN XIN 708	Work Boat	21-AUG-2021 11:35:20	804098.1	824856.5	22.17536	114.06623	0.1	ShipXY
JIN XIN 708	Work Boat	21-AUG-2021 11:36:58	804098.1	824856.5	22.17534	114.06628	0.1	ShipXY
JIN XIN 708	Work Boat	21-AUG-2021 11:45:10	804108.1	824866.8	22.17545	114.06633	0.1	ShipXY
JIN XIN 708	Work Boat	21-AUG-2021 11:49:07	804109.2	824864.7	22.17546	114.06631	0	ShipXY
JIN XIN 708	Work Boat	21-AUG-2021 11:58:50	804108.1	824864.7	22.17545	114.06631	0.2	ShipXY
JIN XIN 708	Work Boat	21-AUG-2021 12:03:50	804109.2	824864.7	22.17546	114.06631	0.2	ShipXY
JIN XIN 708	Work Boat	21-AUG-2021 12:05:38	804110.3	824864.7	22.17547	114.06631	0.3	ShipXY
JIN XIN 708	Work Boat	21-AUG-2021 12:17:38	804098.1	824868.8	22.17536	114.06635	1.5	ShipXY
JIN XIN 708	Work Boat	21-AUG-2021 12:22:40	803841.2	824922.3	22.17304	114.06687	1.2	ShipXY
JIN XIN 708	Work Boat	21-AUG-2021 12:29:39	803814.6	824907.8	22.1728	114.06673	0.4	ShipXY
JIN XIN 708	Work Boat	21-AUG-2021 12:35:41	803805.8	824817.1	22.17272	114.06585	0.5	ShipXY
JIN XIN 708	Work Boat	21-AUG-2021 12:41:07	803841.2	824907.8	22.17304	114.06676	0.3	ShipXY
JIN XIN 708	Work Boat	21-AUG-2021 12:43:59	804098.1	824868.8	22.17536	114.06635	1.5	ShipXY
JIN XIN 708	Work Boat	21-AUG-2021 12:53:29	804043.8	824899.7	22.17487	114.06565	1.6	ShipXY
JIN XIN 708	Work Boat	21-AUG-2021 12:59:42	803875.8	824938.8	22.17319	114.06703	1.3	ShipXY
JIN XIN 708	Work Boat	21-AUG-2021 13:05:28	803896.5	824948.1	22.17354	114.06712	5.3	ShipXY
JIN XIN 708	Work Boat	21-AUG-2021 13:11:18	804196.6	824970.7	22.17625	114.06733	6.1	ShipXY
JIN XIN 708	Work Boat	21-AUG-2021 13:17:41	804451.1	825197.1	22.17855	114.06953	0.4	ShipXY
JIN XIN 708	Work Boat	21-AUG-2021 13:23:50	804464.4	825213.6	22.17867	114.06959	0.1	ShipXY
JIN XIN 708	Work Boat	21-AUG-2021 13:28:00	804469.9	825215.6	22.17872	114.06971	0.2	ShipXY
JIN XIN 708	Work Boat	21-AUG-2021 13:34:19	804472.1	825217.7	22.17874	114.06973	0.2	ShipXY
JIN XIN 708	Work Boat	21-AUG-2021 13:41:20	804469.9	825215.6	22.17872	114.06971	0.1	ShipXY
JIN XIN 708	Work Boat	21-AUG-2021 13:46:47	804471	825215.6	22.17873	114.06971	0.1	ShipXY
JIN XIN 708	Work Boat	21-AUG-2021 13:52:50	804475.5	825215.6	22.17877	114.06971	0	ShipXY
JIN XIN 708	Work Boat	21-AUG-2021 13:58:59	804475.5	825217.7	22.17877	114.06973	0.1	ShipXY
JIN XIN 708	Work Boat	21-AUG-2021 14:03:19	804478.8	825215.6	22.1788	114.06971	0.1	ShipXY
JIN XIN 708	Work Boat	21-AUG-2021 14:07:39	804477.7	825215.6	22.17879	114.06971	0	ShipXY
JIN XIN 708	Work Boat	21-AUG-2021 14:15:01	804477.7	825215.6	22.17879	114.06971	0.1	ShipXY
JIN XIN 708	Work Boat	21-AUG-2021 14:19:51	804479.9	825219.8	22.17881	114.06975	0	ShipXY
JIN XIN 708	Work Boat	21-AUG-2021 14:27:00	804479.9	825217.7	22.17881	114.06975	0.1	ShipXY
JIN XIN 708	Work Boat	21-AUG-2021 14:33:10	804471	825215.6	22.17873	114.06971	0.1	ShipXY
JIN XIN 708	Work Boat	21-AUG-2021 14:38:20	804464.4	825213.6	22.17867	114.06969	0	ShipXY
JIN XIN 708	Work Boat	21-AUG-2021 14:45:59	804462.2	825211.5	22.17865	114.06967	0.1	ShipXY
JIN XIN 708	Work Boat	21-AUG-2021 14:52:11	804466.6	825213.6	22.17869	114.06969	0	ShipXY
JIN XIN 708	Work Boat	21-AUG-2021 14:56:22	804464.4	825213.6	22.17867	114.06968	0	ShipXY
JIN XIN 708	Work Boat	21-AUG-2021 15:04:29	804463.8	825211.5	22.17866	114.06967	0.4	ShipXY
JIN XIN 708	Work Boat	21-AUG-2021 15:09:29	804465.7	825213.6	22.1787	114.06969	0	ShipXY
JIN XIN 708	Work Boat	21-AUG-2021 15:16:09	804465.5	825211.5	22.17868	114.06967	0	ShipXY
JIN XIN 708	Work Boat	21-AUG-2021 15:22:51	804466.6	825207.4	22.17869	114.06963	0	ShipXY
JIN XIN 708	Work Boat	21-AUG-2021 15:25:20	804473.3	825207.4	22.17875	114.06963	0.1	ShipXY

JIN XIN 708 (Work Boat)

Historical Data Records (AUGUST 2021)

Vessel Name	Vessel Type	Report Time	Northing	Easting	Latitude	Longitude	Knots	Source
JIN XIN 708	Work Boat	21-AUG-2021 15:30:18	804489.9	825197.1	22.1789	114.06953	0	ShipXY
JIN XIN 708	Work Boat	21-AUG-2021 15:38:51	804502.1	825197.6	22.17901	114.06936	0.3	ShipXY
JIN XIN 708	Work Boat	21-AUG-2021 15:41:48	804503.2	825182.6	22.17902	114.06939	0.3	ShipXY
JIN XIN 708	Work Boat	21-AUG-2021 15:45:07	825188.2	22.17901	114.06939	0.1	ShipXY	
JIN XIN 708	Work Boat	21-AUG-2021 15:56:48	804514.2	825180.6	22.17912	114.06937	0.3	ShipXY
JIN XIN 708	Work Boat	21-AUG-2021 16:04:39	804530.9	825162.7	22.17927	114.06919	0.1	ShipXY
JIN XIN 708	Work Boat	21-AUG-2021 16:10:19	804526.6	825167.2	22.17925	114.06924	0.1	ShipXY
JIN XIN 708	Work Boat	21-AUG-2021 16:15:58	804526.6	825172.4	22.17923	114.06929	0.1	ShipXY
JIN XIN 708	Work Boat	21-AUG-2021 16:24:47	804526.6	825172.4	22.17923	114.06929	0.3	ShipXY
JIN XIN 708	Work Boat	21-AUG-2021 16:33:59	804525.3	825143.5	22.17921	114.06901	0.3	ShipXY
JIN XIN 708	Work Boat	21-AUG-2021 16:37:27	804513.2	825134.2	22.17911	114.06892	0.1	ShipXY
JIN XIN 708	Work Boat	21-AUG-2021 16:41:25	804510.9	825130.1	22.17909	114.06888	0.1	ShipXY
JIN XIN 708	Work Boat	21-AUG-2021 16:51:29	804503.2	825125.9	22.17902	114.06884	0.1	ShipXY
JIN XIN 708	Work Boat	21-AUG-2021 16:58:19	804503.2	825120.8	22.17902	114.06879	0.3	ShipXY
JIN XIN 708	Work Boat	21-AUG-2021 17:05:41	804503.2	825116.6	22.17896	114.06875	0.1	ShipXY
JIN XIN 708	Work Boat	21-AUG-2021 17:11:28	804469.8	825118.7	22.17871	114.06877	0.3	ShipXY
JIN XIN 708	Work Boat	21-AUG-2021 17:17:10	804456.7	825118.7	22.17864	114.06877	0.2	ShipXY
JIN XIN 708	Work Boat	21-AUG-2021 17:21:28	804461.6	825116.6	22.17868	114.06877	0.2	ShipXY
JIN XIN 708	Work Boat	21-AUG-2021 17:33:41	804465.6	825114.6	22.17868	114.06873	0	ShipXY
JIN XIN 708	Work Boat	21-AUG-2021 17:40:48	804462.2	825118.7	22.17865	114.06877	0.3	ShipXY
JIN XIN 708	Work Boat	21-AUG-2021 17:47:50	804462.2	825116.6	22.17866	114.06875	0.1	ShipXY
JIN XIN 708	Work Boat	21-AUG-2021 17:52:49	804461.1	825122.8	22.17864	114.06881	0	ShipXY
JIN XIN 708	Work Boat	21-AUG-2021 17:54:47	804457.8	825125.9	22.17861	114.06879	0.2	ShipXY
JIN XIN 708	Work Boat	21-AUG-2021 18:04:08	804466.7	825120.7	22.17869	114.06879	0.3	ShipXY
JIN XIN 708	Work Boat	21-AUG-2021 18:09:18	804466.7	825120.7	22.17869	114.06879	0.2	ShipXY
JIN XIN 708	Work Boat	21-AUG-2021 18:17:29	804467.7	825116.6	22.17868	114.06875	0.2	ShipXY
JIN XIN 708	Work Boat	21-AUG-2021 18:22:09	804491	825116.6	22.17891	114.06875	0.4	ShipXY
JIN XIN 708	Work Boat	21-AUG-2021 18:27:27	804494.3	825120.8	22.17894	114.06879	0.1	ShipXY
JIN XIN 708	Work Boat	21-AUG-2021 18:34:29	804504.3	825122.8	22.17903	114.06881	0	ShipXY
JIN XIN 708	Work Boat	21-AUG-2021 18:41:12	804502.1	825130.1	22.17901	114.06888	0.1	ShipXY
JIN XIN 708	Work Boat	21-AUG-2021 19:02:11	804523.1	825150.7	22.1792	114.06908	0	ShipXY
JIN XIN 708	Work Boat	21-AUG-2021 19:10:40	804526.6	825168.2	22.17925	114.06925	0.3	ShipXY
JIN XIN 708	Work Boat	21-AUG-2021 19:13:19	804523.1	825172.4	22.17922	114.06929	0.4	ShipXY
JIN XIN 708	Work Boat	21-AUG-2021 19:23:10	804519.8	825191.9	22.17917	114.06948	0.1	ShipXY
JIN XIN 708	Work Boat	21-AUG-2021 19:28:10	804510.9	825201.2	22.17909	114.06957	0.2	ShipXY
JIN XIN 708	Work Boat	21-AUG-2021 19:34:37	804506.5	825204.3	22.17905	114.0696	0	ShipXY
JIN XIN 708	Work Boat	21-AUG-2021 19:40:38	804510.9	825204.3	22.17909	114.0696	0.3	ShipXY
JIN XIN 708	Work Boat	21-AUG-2021 19:44:09	804506.5	825204.3	22.17905	114.0696	0.1	ShipXY
JIN XIN 708	Work Boat	21-AUG-2021 19:53:07	804508.7	825203.3	22.17907	114.06959	0	ShipXY
JIN XIN 708	Work Boat	21-AUG-2021 19:54:20	804508.7	825203.3	22.17907	114.06959	0	ShipXY
JIN XIN 708	Work Boat	21-AUG-2021 20:01:35	804503.1	825207.4	22.17902	114.06963	0.1	ShipXY
JIN XIN 708	Work Boat	21-AUG-2021 20:05:56	804509.9	825204.3	22.179	114.0696	0	ShipXY
JIN XIN 708	Work Boat	21-AUG-2021 20:13:07	804509.9	825205.3	22.179	114.06961	0.2	ShipXY
JIN XIN 708	Work Boat	21-AUG-2021 20:18:20	804509.9	825205.3	22.179	114.06961	0	ShipXY
JIN XIN 708	Work Boat	21-AUG-2021 20:25:29	804498.7	825205.3	22.17898	114.06961	0.1	ShipXY
JIN XIN 708	Work Boat	21-AUG-2021 20:33:59	804499.8	825204.3</				

JIN XIN 708 (Work Boat)

Historical Data Records (AUGUST 2021)

Vessel Name	Vessel Type	Report Time	Northing	Easting	Latitude	Longitude	Knots	Source
JIN XIN 708	Work Boat	22-AUG-2021 11:18:00	812687.7	828525.1	22.25295	114.10176	7.6	ShipXY
JIN XIN 708	Work Boat	22-AUG-2021 11:21:00	813335.3	828786.2	22.25288	114.10429	7.2	ShipXY
JIN XIN 708	Work Boat	22-AUG-2021 11:24:00	813991.9	828955.5	22.25473	114.10591	7.1	ShipXY
JIN XIN 708	Work Boat	22-AUG-2021 11:27:00	814508.2	829191.9	22.27013	114.10824	7.3	ShipXY
JIN XIN 708	Work Boat	22-AUG-2021 11:29:51	815175.1	829531.2	22.27542	114.11151	7.4	ShipXY
JIN XIN 708	Work Boat	22-AUG-2021 11:32:51	815710.1	829937.5	22.28025	114.11545	6.5	ShipXY
JIN XIN 708	Work Boat	22-AUG-2021 11:35:50	816284.4	830434.4	22.28403	114.12027	7.3	ShipXY
JIN XIN 708	Work Boat	22-AUG-2021 11:38:50	816814.4	830974.5	22.28842	114.12551	7.9	ShipXY
JIN XIN 708	Work Boat	22-AUG-2021 11:39:00	816843.2	831003.4	22.28868	114.12579	7.9	ShipXY
JIN XIN 708	Work Boat	22-AUG-2021 11:42:00	817189.9	831527.1	22.29361	114.13087	8.3	ShipXY
JIN XIN 708	Work Boat	22-AUG-2021 11:44:59	817707	831100.1	22.29829	114.13643	8.6	ShipXY
JIN XIN 708	Work Boat	22-AUG-2021 11:47:59	818271.6	832650.5	22.30339	114.14177	8.5	ShipXY
JIN XIN 708	Work Boat	22-AUG-2021 11:50:59	818721	833266.8	22.30745	114.14775	8.1	ShipXY
JIN XIN 708	Work Boat	22-AUG-2021 11:53:50	819222.6	833896.6	22.31198	114.15192	7.8	ShipXY
JIN XIN 708	Work Boat	22-AUG-2021 11:56:59	819679.9	834516	22.31611	114.15599	4.4	ShipXY
JIN XIN 708	Work Boat	22-AUG-2021 12:00:00	819713.9	834183	22.31658	114.15664	0.7	ShipXY
JIN XIN 708	Work Boat	22-AUG-2021 12:02:50	819544.1	834023	22.31486	114.15576	0.8	ShipXY
JIN XIN 708	Work Boat	22-AUG-2021 12:05:49	819544.8	834085	22.31489	114.15569	0.1	ShipXY
JIN XIN 708	Work Boat	22-AUG-2021 12:09:00	819544.8	834084	22.31489	114.15568	0	ShipXY
JIN XIN 708	Work Boat	22-AUG-2021 12:11:21	819544.8	834085	22.31489	114.15569	0.1	ShipXY
JIN XIN 708	Work Boat	22-AUG-2021 12:13:21	819544.8	834084	22.31489	114.15572	0	ShipXY
JIN XIN 708	Work Boat	22-AUG-2021 12:18:00	819501.6	833840.9	22.3145	114.15332	8.1	ShipXY
JIN XIN 708	Work Boat	22-AUG-2021 12:20:59	819241.5	833133	22.31215	114.14645	8	ShipXY
JIN XIN 708	Work Boat	22-AUG-2021 12:23:50	818740	832621.8	22.30762	114.14149	8.1	ShipXY
JIN XIN 708	Work Boat	22-AUG-2021 12:26:50	818190.9	832174.5	22.30266	114.13715	7.6	ShipXY
JIN XIN 708	Work Boat	22-AUG-2021 12:29:59	817544.3	831793	22.29682	114.13345	7.9	ShipXY
JIN XIN 708	Work Boat	22-AUG-2021 12:33:00	816997.7	831347.7	22.29182	114.12913	7.7	ShipXY
JIN XIN 708	Work Boat	22-AUG-2021 12:35:59	816460.5	830981.2	22.28703	114.12412	8.1	ShipXY
JIN XIN 708	Work Boat	22-AUG-2021 12:38:51	815981.2	830523.9	22.2827	114.11852	8.7	ShipXY
JIN XIN 708	Work Boat	22-AUG-2021 12:42:00	815283.8	829671.4	22.27644	114.11287	9.3	ShipXY
JIN XIN 708	Work Boat	22-AUG-2021 12:44:50	814556.5	829371.2	22.26983	114.10996	8.8	ShipXY
JIN XIN 708	Work Boat	22-AUG-2021 12:47:51	813847.5	829062.1	22.26314	114.10691	8.7	ShipXY
JIN XIN 708	Work Boat	22-AUG-2021 12:50:41	813044.1	828755.1	22.25617	114.10399	9.2	ShipXY
JIN XIN 708	Work Boat	22-AUG-2021 12:53:41	812239.2	828457.2	22.2489	114.10188	8.9	ShipXY
JIN XIN 708	Work Boat	22-AUG-2021 12:56:30	811733.5	828158.5	22.24233	114.09653	8.9	ShipXY
JIN XIN 708	Work Boat	22-AUG-2021 13:00:51	809794.2	827342.4	22.22052	114.09013	8.9	ShipXY
JIN XIN 708	Work Boat	22-AUG-2021 13:12:00	807549.5	826682	22.20654	114.08391	8.6	ShipXY
JIN XIN 708	Work Boat	22-AUG-2021 13:16:11	806473.5	826200.9	22.19682	114.08024	8.7	ShipXY
JIN XIN 708	Work Boat	22-AUG-2021 13:23:15	804738.8	825518	22.18115	114.07264	7.9	ShipXY
JIN XIN 708	Work Boat	22-AUG-2021 13:26:36	804467.7	825204.3	22.1787	114.06936	1.1	ShipXY
JIN XIN 708	Work Boat	22-AUG-2021 13:35:11	804460	825212.5	22.17863	114.06968	0	ShipXY
JIN XIN 708	Work Boat	22-AUG-2021 13:41:09	804462.2	825213.6	22.17865	114.06969	0.5	ShipXY
JIN XIN 708	Work Boat	22-AUG-2021 13:48:28	804465.1	825213.6	22.17864	114.06969	0.3	ShipXY
JIN XIN 708	Work Boat	22-AUG-2021 13:51:49	804461.1	825212.5	22.17864	114.06968	0.2	ShipXY
JIN XIN 708	Work Boat	22-AUG-2021 13:59:49	804456.6	825211.5	22.1786	114.06967	0.3	ShipXY
JIN XIN 708	Work Boat	22-AUG-2021 14:05:01	804463.3	825215.6	22.17866	114.06971	0.3	ShipXY
JIN XIN 708	Work Boat	22-AUG-2021 14:11:30	804466.6	825215.6	22.17869	114.06971	0.1	ShipXY
JIN XIN 708	Work Boat	22-AUG-2021 14:15:06	804469.9	825215.6	22.17872	114.06971	0	ShipXY
JIN XIN 708	Work Boat	22-AUG-2021 14:22:30	804467.7	825215.6	22.1787	114.06971	0.1	ShipXY
JIN XIN 708	Work Boat	22-AUG-2021 14:29:05	804468.8	825215.6	22.17871	114.06971	0.1	ShipXY
JIN XIN 708	Work Boat	22-AUG-2021 14:33:03	804468.8	825217.7	22.17871	114.06973	0.1	ShipXY
JIN XIN 708	Work Boat	22-AUG-2021 14:34:28	804469.9	825217.7	22.17872	114.06973	0.1	ShipXY
JIN XIN 708	Work Boat	22-AUG-2021 14:46:30	804466.6	825215.6	22.17869	114.06971	0.1	ShipXY
JIN XIN 708	Work Boat	22-AUG-2021 14:52:30	804467.7	825215.6	22.1787	114.06971	0.2	ShipXY
JIN XIN 708	Work Boat	22-AUG-2021 14:58:00	804473.1	825217.7	22.17874	114.06973	0.1	ShipXY
JIN XIN 708	Work Boat	22-AUG-2021 15:03:46	804474.3	825215.6	22.17876	114.06971	0.1	ShipXY
JIN XIN 708	Work Boat	22-AUG-2021 15:10:41	804483.2	825215.6	22.17884	114.06971	0.1	ShipXY
JIN XIN 708	Work Boat	22-AUG-2021 15:17:50	804481	825212.5	22.17882	114.06968	0.2	ShipXY
JIN XIN 708	Work Boat	22-AUG-2021 15:24:00	804486.5	825215.6	22.17887	114.06971	0.4	ShipXY

JIN XIN 708 (Work Boat)

Historical Data Records (AUGUST 2021)

Vessel Name	Vessel Type	Report Time	Northing	Easting	Latitude	Longitude	Knots	Source
JIN XIN 708	Work Boat	22-AUG-2021 15:35:20	804491.2	825211.5	22.17892	114.06967	0.2	ShipXY
JIN XIN 708	Work Boat	22-AUG-2021 15:39:47	804497.6	825209.5	22.17897	114.06965	0.3	ShipXY
JIN XIN 708	Work Boat	22-AUG-2021 15:43:49	804502	825207.4	22.17901	114.06963	0.1	ShipXY
JIN XIN 708	Work Boat	22-AUG-2021 15:48:20	804505.5	825202.1	22.17903	114.06962	0.2	ShipXY
JIN XIN 708	Work Boat	22-AUG-2021 16:05:10	804506.5	825201.2	22.17905	114.06957	0.3	ShipXY
JIN XIN 708	Work Boat	22-AUG-2021 16:09:50	804494.3	825197.1	22.17905	114.06953	0.1	ShipXY
JIN XIN 708	Work Boat	22-AUG-2021 16:13:31	804506.5	825199.1	22.17905	114.06948	0.2	ShipXY
JIN XIN 708	Work Boat	22-AUG-2021 16:21:26	804502	825190.9	22.17901	114.06947	0	ShipXY
JIN XIN 708	Work Boat	22-AUG-2021 16:25:19	804502	825188.8	22.17901	114.06945	0.2	ShipXY
JIN XIN 708	Work Boat	22-AUG-2021 16:32:37	804499.8	825196.6	22.17895	114.06936	0.1	ShipXY
JIN XIN 708	Work Boat	22-AUG-2021 16:43:12	804484.4	825155.8	22.17885	114.06913	0.1	ShipXY
JIN XIN 708	Work Boat	22-AUG-2021 16:47:10	804485.5	825155.8	22.17886	114.06913	0	ShipXY
JIN XIN 708	Work Boat	22-AUG-2021 16:55:17	804487.7	825155.8	22.17888	114.06913	0	ShipXY
JIN XIN 708	Work Boat	22-AUG-2021 17:02:47	804493.4	825160	22.17894	114.06917	0.3	ShipXY
JIN XIN 708	Work Boat	22-AUG-2021 17:06:41	804498.7	825164.1	22.17898	114.06921	0	ShipXY
JIN XIN 708	Work Boat	22-AUG-2021 17:15:25	804526.4	825186.8	22.17923	114.06943	0.3	ShipXY
JIN XIN 708	Work Boat	22-AUG-2021 17:19:09	804534.2	825172.4	22.1793	114.06929	0.1	ShipXY
JIN XIN 708	Work Boat	22-AUG-2021 17:23:06	804529.8	825170.2	22.17926	114.06908	0.3	ShipXY
JIN XIN 708	Work Boat	22-AUG-2021 17:34:00	804527.5	825166.6	22.17924	114.06904	0.2	ShipXY
JIN XIN 708	Work Boat	22-AUG-2021 17:41:26	804526.4	825138.3	22.17923	114.06906	0.2	ShipXY
JIN XIN 708	Work Boat	22-AUG-2021 17:41:58	804513.2	825183.2	22.17923	114.06906	0.2	ShipXY
JIN XIN 708	Work Boat	22-AUG-2021 17:53:26	804484.4	825113.5	22.17885	114.06872	0.4	ShipXY
JIN XIN 708	Work Boat	22-AUG-2021 17:56:50	804456.7	825112.8	22.17886	114.06888	0.1	ShipXY
JIN XIN 708	Work Boat	22-AUG-2021 18:05:40	804444.5	825122.8	22.17889	114.06881	0.1	ShipXY
JIN XIN 708	Work Boat	22-AUG-2021 18:09:19	804463.9	825126.9	22.17885	114.06885	0.1	ShipXY
JIN XIN 708	Work Boat	22-AUG-2021 18:15:40	804456.6	825122.8	22.17885	114.06881	0.1	ShipXY
JIN XIN 708	Work Boat	22-AUG-2021 18:21:40	804443.4	825122.8	22.17848	114.06881	0.1	ShipXY
JIN XIN 708	Work Boat	22-AUG-2021 18:28:31	804445.6	825121.8	22.17885	114.06888	0	ShipXY
JIN XIN 708	Work Boat	22-AUG-2021 18:34:31	804446.7	825121.8	22.17851	114.06888	0	ShipXY
JIN XIN 708	Work Boat	22-AUG-2021 18:41:59	804411.2	825125.9	22.17846	114.06884	0.1	ShipXY
JIN XIN 708	Work Boat	22-AUG-2021 18:45:41	804442.3	825125.9	22.17847	114.06884	0	ShipXY
JIN XIN 708	Work Boat	22-AUG-2021 18:51:41	804453.4	825120.7	22.17857	114.06879	0	ShipXY
JIN XIN 708	Work Boat	22-AUG-2021 19:00:51	804457.8	825122.8	22.17861	114.06881	0.2	ShipXY
JIN XIN 708	Work Boat	22-AUG-2021 19:10:39	804452.3	825125.9	22.17856	114.06884	0	ShipXY
JIN XIN 708	Work Boat	22-AUG-2021 19:15:10	804456.7	825122.8	22.17886	114.06881	0	ShipXY
JIN XIN 708	Work Boat	22-AUG-2021 19:23:39	804452.3	825122.8	22.17853	114.06881	0.1	ShipXY
JIN XIN 708	Work Boat	22-AUG-2021 19:27:50	804458.9	825125.9	22.17853	114.06884	0	ShipXY
JIN XIN 708	Work Boat	22-AUG-2021 19:35:41	804453.4	825120.7	22.17857	114.06879	0	ShipXY
JIN XIN 708	Work Boat	22-AUG-2021 19:41:10	804454.5	825122.8	22.17858	114.06881	0	ShipXY
JIN XIN 708	Work Boat	22-AUG-2021 19:46:10	804455.6	825121.8	22.17859	114.06881	0.1	ShipXY
JIN XIN 708	Work Boat	22-AUG-2021 19:50:29	804456.7	825121.8	22.17886	114.06888	0.1	ShipXY
JIN XIN 708	Work Boat	22-AUG-2021 19:56:50	804451.2	825118.7	22.17855	114.06877	0.1	ShipXY
JIN XIN 708	Work Boat	22-AUG-2021 20:02:50	804456.6	825121.8	22.17859	114.06888	0.3	ShipXY
JIN XIN 708	Work Boat	22-AUG-2021 20:11:29	804456.6	825120.7	22.17866	114.06879	0	ShipXY
JIN XIN 708	Work Boat	22-AUG-2021 20:18:00	804463.3	825122.8	22.17866	114.06881	0.1	ShipXY
JIN XIN 708	Work Boat	22-AUG-2021 20:24:28	804460	825118				

JIN XIN 708 (Work Boat)

Historical Data Records (AUGUST 2021)

Vessel Name	Vessel Type	Report Time	Northing	Easting	Latitude	Longitude	Knots	Source
JIN XIN 708	Work Boat	23-AUG-2021 09:50:58	816941.5	83708.6	22.29138	114.15204	8.8	ShipXY
JIN XIN 708	Work Boat	23-AUG-2021 09:53:51	816655.7	834001.2	22.28869	114.15444	1.1	ShipXY
JIN XIN 708	Work Boat	23-AUG-2021 09:56:59	816552.7	833995.8	22.28787	114.15444	1.1	ShipXY
JIN XIN 708	Work Boat	23-AUG-2021 10:00:00	816552.7	833995.8	22.28787	114.15444	1.1	ShipXY
JIN XIN 708	Work Boat	23-AUG-2021 10:03:00	816948.2	833041.8	22.29144	114.14557	7.9	ShipXY
JIN XIN 708	Work Boat	23-AUG-2021 10:05:59	816979.4	832326.7	22.29172	114.13863	6.7	ShipXY
JIN XIN 708	Work Boat	23-AUG-2021 10:08:59	816871.1	831651.7	22.29074	114.13208	7.2	ShipXY
JIN XIN 708	Work Boat	23-AUG-2021 10:12:00	816510.3	831025	22.28748	114.1216	8.1	ShipXY
JIN XIN 708	Work Boat	23-AUG-2021 10:15:00	816065.3	830994.1	22.28346	114.11888	8.7	ShipXY
JIN XIN 708	Work Boat	23-AUG-2021 10:17:39	815566.9	829870.4	22.2789	114.1148	9	ShipXY
JIN XIN 708	Work Boat	23-AUG-2021 10:20:30	814786.6	829618.6	22.27191	114.11236	9	ShipXY
JIN XIN 708	Work Boat	23-AUG-2021 10:24:00	813836.6	829460.5	22.26333	114.11083	8.8	ShipXY
JIN XIN 708	Work Boat	23-AUG-2021 10:26:59	813094.8	829260.2	22.25663	114.10889	9	ShipXY
JIN XIN 708	Work Boat	23-AUG-2021 10:29:29	812435	828974.4	22.25067	114.10612	8.9	ShipXY
JIN XIN 708	Work Boat	23-AUG-2021 10:32:49	810862.9	828265.4	22.23667	114.09925	8.7	ShipXY
JIN XIN 708	Work Boat	23-AUG-2021 10:41:31	809503.4	827620.4	22.22419	114.093	8.3	ShipXY
JIN XIN 708	Work Boat	23-AUG-2021 10:46:20	808351	827103.2	22.21378	114.08799	8.7	ShipXY
JIN XIN 708	Work Boat	23-AUG-2021 10:53:20	806656.2	826311.3	22.19847	114.08032	8.4	ShipXY
JIN XIN 708	Work Boat	23-AUG-2021 10:59:38	805145.1	825563.6	22.18482	114.07308	8.2	ShipXY
JIN XIN 708	Work Boat	23-AUG-2021 11:05:39	804152.3	824936.9	22.17585	114.06701	0.5	ShipXY
JIN XIN 708	Work Boat	23-AUG-2021 11:10:07	804671.8	825179.5	22.1787	114.06936	0.5	ShipXY
JIN XIN 708	Work Boat	23-AUG-2021 11:17:00	804554.4	825209.4	22.17858	114.06965	0	ShipXY
JIN XIN 708	Work Boat	23-AUG-2021 11:20:39	804544.4	825205.3	22.17858	114.06961	0.3	ShipXY
JIN XIN 708	Work Boat	23-AUG-2021 11:21:30	804463.3	825212.5	22.17866	114.06968	0.3	ShipXY
JIN XIN 708	Work Boat	23-AUG-2021 11:31:30	80457.7	825209.4	22.17861	114.06965	0.1	ShipXY
JIN XIN 708	Work Boat	23-AUG-2021 11:39:30	804615.3	825207.4	22.17857	114.06963	0.5	ShipXY
JIN XIN 708	Work Boat	23-AUG-2021 11:46:00	804447.8	825204.3	22.17852	114.0696	0.5	ShipXY
JIN XIN 708	Work Boat	23-AUG-2021 11:51:01	804448.9	825204.3	22.17853	114.0696	0	ShipXY
JIN XIN 708	Work Boat	23-AUG-2021 11:56:01	804451.1	825205.3	22.17855	114.06961	0.3	ShipXY
JIN XIN 708	Work Boat	23-AUG-2021 12:00:01	804452.2	825205.3	22.17856	114.06961	0.3	ShipXY
JIN XIN 708	Work Boat	23-AUG-2021 12:03:59	804451.1	825205.3	22.17855	114.06961	0.2	ShipXY
JIN XIN 708	Work Boat	23-AUG-2021 12:07:59	804453.3	825207.4	22.17857	114.06963	0.1	ShipXY
JIN XIN 708	Work Boat	23-AUG-2021 12:19:39	804448.9	825207.4	22.17853	114.06963	0	ShipXY
JIN XIN 708	Work Boat	23-AUG-2021 12:25:17	804450	825207.4	22.17854	114.06963	0.5	ShipXY
JIN XIN 708	Work Boat	23-AUG-2021 12:28:28	804451.1	825207.4	22.17855	114.06963	0.1	ShipXY
JIN XIN 708	Work Boat	23-AUG-2021 12:32:27	804450	825205.3	22.17849	114.06959	0.1	ShipXY
JIN XIN 708	Work Boat	23-AUG-2021 12:40:25	804448.9	825203.2	22.17848	114.06959	0.4	ShipXY
JIN XIN 708	Work Boat	23-AUG-2021 12:53:17	804436.7	825196	22.17842	114.06952	0.1	ShipXY
JIN XIN 708	Work Boat	23-AUG-2021 13:03:16	804438.9	825197	22.17844	114.06953	0.6	ShipXY
JIN XIN 708	Work Boat	23-AUG-2021 13:08:29	804436.7	825196	22.17842	114.06952	0.3	ShipXY
JIN XIN 708	Work Boat	23-AUG-2021 13:17:49	804438.9	825196	22.17844	114.06952	0.2	ShipXY
JIN XIN 708	Work Boat	23-AUG-2021 13:28:00	804435.3	825196	22.17844	114.06952	0.5	ShipXY
JIN XIN 708	Work Boat	23-AUG-2021 13:29:17	804441.1	825199.1	22.17846	114.06955	0.2	ShipXY
JIN XIN 708	Work Boat	23-AUG-2021 13:36:05	804433.3	825201.2	22.17848	114.06957	0.4	ShipXY
JIN XIN 708	Work Boat	23-AUG-2021 13:44:54	804438.9	825199.1	22.17844	114.06955	0.1	ShipXY
JIN XIN 708	Work Boat	23-AUG-2021 13:45:00	804438.9	825199.1	22.17844	114.06955	0.1	ShipXY
JIN XIN 708	Work Boat	23-AUG-2021 13:58:11	804443.3	825201.2	22.17848	114.06957	0.1	ShipXY
JIN XIN 708	Work Boat	23-AUG-2021 14:05:00	804435.3	825195	22.17842	114.06951	0.1	ShipXY
JIN XIN 708	Work Boat	23-AUG-2021 14:15:12	804433.4	825187.8	22.17839	114.06944	0.3	ShipXY
JIN XIN 708	Work Boat	23-AUG-2021 14:20:38	804429	825182.6	22.17835	114.06939	0	ShipXY
JIN XIN 708	Work Boat	23-AUG-2021 14:29:50	804423.3	825187.8	22.17838	114.06944	0	ShipXY
JIN XIN 708	Work Boat	23-AUG-2021 14:37:06	804431.2	825188.8	22.17837	114.06945	0	ShipXY
JIN XIN 708	Work Boat	23-AUG-2021 14:45:42	804433.4	825190.9	22.17839	114.06947	0.1	ShipXY
JIN XIN 708	Work Boat	23-AUG-2021 14:53:37	804433.4	825191.9	22.17839	114.06948	0.1	ShipXY
JIN XIN 708	Work Boat	23-AUG-2021 15:01:14	804431.2	825190.8	22.17837	114.06947	0.1	ShipXY
JIN XIN 708	Work Boat	23-AUG-2021 15:07:16	804423.3	825188.8	22.17838	114.06945	0.1	ShipXY
JIN XIN 708	Work Boat	23-AUG-2021 15:13:38	804433.4	825195	22.17839	114.06951	0	ShipXY
JIN XIN 708	Work Boat	23-AUG-2021 15:23:38	804435.6	825196	22.17841	114.06952	0.3	ShipXY

JIN XIN 708 (Work Boat)

Historical Data Records (AUGUST 2021)

Vessel Name	Vessel Type	Report Time	Northing	Easting	Latitude	Longitude	Knots	Source
JIN XIN 708	Work Boat	23-AUG-2021 15:25:08	804435.6	825196	22.17841	114.06952	0	ShipXY
JIN XIN 708	Work Boat	23-AUG-2021 15:36:11	804432.3	825191.9	22.17838	114.06948	0.2	ShipXY
JIN XIN 708	Work Boat	23-AUG-2021 15:47:21	804454.4	825209.4	22.17858	114.06965	0.4	ShipXY
JIN XIN 708	Work Boat	23-AUG-2021 15:51:39	804451.1	825211.6	22.17862	114.06963	0.2	ShipXY
JIN XIN 708	Work Boat	23-AUG-2021 15:58:38	804338.3	825051.6	22.17753	114.06812	4.7	ShipXY
JIN XIN 708	Work Boat	23-AUG-2021 16:05:37	804071.5	824866.8	22.17512	114.06633	0.5	ShipXY
JIN XIN 708	Work Boat	23-AUG-2021 16:10:58	804027.2	824763.6	22.17513	114.06533	1.5	ShipXY
JIN XIN 708	Work Boat	23-AUG-2021 16:17:58	804028.6	824848.3	22.17473	114.06237	0.8	ShipXY
JIN XIN 708	Work Boat	23-AUG-2021 16:22:58	804074.4	824548	22.1749	114.06324	2.7	ShipXY
JIN XIN 708	Work Boat	23-AUG-2021 16:28:19	804102.5	824886.4	22.1754	114.06652	1.3	ShipXY
JIN XIN 708	Work Boat	23-AUG-2021 16:35:40	804472.2	825179.5	22.17874	114.06936	0.6	ShipXY
JIN XIN 708	Work Boat	23-AUG-2021 16:40:18	804458.9	825183.6	22.17862	114.0694	0.7	ShipXY
JIN XIN 708	Work Boat	23-AUG-2021 16:41:10	804411.1	825195	22.17846	114.06951	0.5	ShipXY
JIN XIN 708	Work Boat	23-AUG-2021 16:49:40	804467.7	825174.4	22.1787	114.06931	0	ShipXY
JIN XIN 708	Work Boat	23-AUG-2021 17:05:16	804253.8	824951.2	22.1724	114.08748	6.1	ShipXY
JIN XIN 708	Work Boat	23-AUG-2021 17:08:00	804253.8	824958	22.17676	114.0731	4.5	ShipXY
JIN XIN 708	Work Boat	23-AUG-2021 17:11:41	804786.6	825237.5	22.18158	114.06992	7.8	ShipXY
JIN XIN 708	Work Boat	23-AUG-2021 17:17:50	806205.8	825737.6	22.1944	114.07476	7.8	ShipXY
JIN XIN 708	Work Boat	23-AUG-2021 17:23:50	807350.6	826159.1	22.20474	114.07884	6.1	ShipXY
JIN XIN 708	Work Boat	23-AUG-2021 17:29:50	808397.8	826591.8	22.21472	114.08303	6.1	ShipXY
JIN XIN 708	Work Boat	23-AUG-2021 17:35:59	809492.7	827051.2	22.224	114.08748	6.1	ShipXY
JIN XIN 708	Work Boat	23-AUG-2021 17:41:50	810514.5	827530.2	22.2332	114.09212	6.3	ShipXY
JIN XIN 708	Work Boat	23-AUG-2021 17:48:00	811626	827967.9	22.2436	114.09632	6.2	ShipXY
JIN XIN 708	Work Boat	23-AUG-2021 17:54:00	812698.8	828383.3	22.25035	114.10053	6.4	ShipXY
JIN XIN 708	Work Boat	23-AUG-2021 17:56:59	813246.6	828862.3	22.25807	114.10271	6.5	ShipXY
JIN XIN 708	Work Boat	23-AUG-2021 17:59:59	813836.6	828865.5	22.2633	114.10497	6.8	ShipXY
JIN XIN 708	Work Boat	23-AUG-2021 18:02:50	814322.8	829188	22.2679	114.10919	7.2	ShipXY
JIN XIN 708	Work Boat	23-AUG-2021 18:05:50	814968.3	829489.9	22.2735	114.1111	7.5	ShipXY
JIN XIN 708	Work Boat	23-AUG-2021 18:09:00	815681.3	829903.4	22.27999	114.1115	9.1	ShipXY
JIN XIN 708	Work Boat	23-AUG-2021 18:12:00	816225.8	830545.7	22.28491	114.12133	9.2	ShipXY
JIN XIN 708	Work Boat	23-AUG-2021 18:14:49	816780.4	831116	22.28992	114.12684	8.7	ShipXY
JIN XIN 708	Work Boat	23-AUG-2021 18:18:00	817413.7	831673.5	22.29564	114.13229	8	ShipXY
JIN XIN 708	Work Boat	23-AUG-2021 18:20:59	818002.6	832104.3	22.30096	114.13647	7.9	ShipXY
JIN XIN 708	Work Boat	23-AUG-2021 18:23:59	818572.8	832570.2	22.30611	114.14099	7.9	ShipXY
JIN XIN 708	Work Boat	23-AUG-2021 18:26:59	818983.5	833182.4	22.30982	114.14693	7.9	ShipXY
JIN XIN 708	Work Boat	23-AUG-2021 18:29:48	819357.7	833741.9	22.3132	114.15236	8	ShipXY
JIN XIN 708	Work Boat	23-AUG-2021 18:32:52	819723.1	834060.3	22.3165	114.15545	1.6	ShipXY
JIN XIN 708	Work Boat	23-AUG-2021 18:35:50	819744.1	834159.3	22.31669	114.15641	0.9	ShipXY
JIN XIN 708	Work Boat	23-AUG-2021 18:37:28	819744.1	834179.9	22.31669	114.15664	0.4	ShipXY
JIN XIN 708	Work Boat	23-AUG-2021 18:40:40	819741.9	834191.9	22.31667	114.15663	0.2	ShipXY
JIN XIN 708	Work Boat	23-AUG-2021 18:44:50	819741.9	834190.2	22.31667	114.15671	0.1	ShipXY
JIN XIN 708	Work Boat	23-AUG-2021 18:47:19	819748.5	834191.2	22.31673	114.15672	0.1	ShipXY
JIN XIN 708	Work Boat	23-AUG-2021 18:50:59	819748.5	834183	22.31664	114.15664	0.6	ShipXY
JIN XIN 708	Work Boat	23-AUG-2021 18:53:48	819739.7	834116	22.31665	114.15595	0.5	ShipXY
JIN XIN 708	Work Boat	23-AUG-2021 18:56:59	819746.3	834081	22.31671	114.15568	1	ShipXY
JIN XIN 708	Work Boat	23-AUG-2021 18:59:59	819544.8	834038.7	22.31489	114.15524	5	ShipXY
JIN XIN 708	Work Boat	23-AUG-2021 19:03:00	819043.1	834055.1	22.31036			

JIN XIN 708 (Work Boat)

Historical Data Records (AUGUST 2021)

Vessel Name	Vessel Type	Report Time	Northing	Easting	Latitude	Longitude	Knots	Source
JIN XIN 708	Work Boat	24-AUG-2021 18:40:10	804476.6	825116.6	22.17878	114.06875	0	ShipXy
JIN XIN 708	Work Boat	24-AUG-2021 18:40:20	804492.1	825120.8	22.17882	114.06879	0	ShipXy
JIN XIN 708	Work Boat	24-AUG-2021 18:56:48	804487.7	825118.7	22.17888	114.06877	0.4	ShipXy
JIN XIN 708	Work Boat	24-AUG-2021 19:01:20	825118.7	825118.7	22.17889	114.06877	0.1	ShipXy
JIN XIN 708	Work Boat	24-AUG-2021 19:07:20	804497.7	825122.8	22.17897	114.06881	0.2	ShipXy
JIN XIN 708	Work Boat	24-AUG-2021 19:14:49	804519.8	825134.2	22.17917	114.06892	0.2	ShipXy
JIN XIN 708	Work Boat	24-AUG-2021 19:25:28	804515.4	825130.1	22.17913	114.06888	0.3	ShipXy
JIN XIN 708	Work Boat	24-AUG-2021 19:36:03	804514.3	825137.3	22.17912	114.06895	0.4	ShipXy
JIN XIN 708	Work Boat	24-AUG-2021 19:40:48	804519.8	825151.7	22.17917	114.06909	0.1	ShipXy
JIN XIN 708	Work Boat	24-AUG-2021 19:49:50	804521.6	825164.1	22.17925	114.06911	0	ShipXy
JIN XIN 708	Work Boat	24-AUG-2021 20:00:01	804521.3	825160	22.17922	114.06917	0.1	ShipXy
JIN XIN 708	Work Boat	24-AUG-2021 20:00:12	804523.1	825160	22.17922	114.06917	0.2	ShipXy
JIN XIN 708	Work Boat	24-AUG-2021 20:05:39	804516.5	825158.9	22.17914	114.06916	0	ShipXy
JIN XIN 708	Work Boat	24-AUG-2021 20:11:30	804526.4	825155.9	22.17923	114.06913	0.1	ShipXy
JIN XIN 708	Work Boat	24-AUG-2021 20:15:59	804520.9	825159.9	22.17927	114.06913	0.4	ShipXy
JIN XIN 708	Work Boat	24-AUG-2021 20:23:10	804521.3	825150.7	22.17922	114.06908	0	ShipXy
JIN XIN 708	Work Boat	24-AUG-2021 20:29:08	804523.1	825149.7	22.17922	114.06907	0.2	ShipXy
JIN XIN 708	Work Boat	24-AUG-2021 20:35:51	804526.4	825150.7	22.17922	114.06907	0.2	ShipXy
JIN XIN 708	Work Boat	24-AUG-2021 20:40:28	804528.6	825155.9	22.17925	114.06913	0	ShipXy
JIN XIN 708	Work Boat	24-AUG-2021 20:44:20	804523.1	825155.8	22.17922	114.06913	0	ShipXy
JIN XIN 708	Work Boat	24-AUG-2021 21:03:07	804526.4	825153.8	22.17923	114.06911	0.2	ShipXy
JIN XIN 708	Work Boat	24-AUG-2021 21:09:48	804527.5	825153.8	22.17924	114.06911	0.2	ShipXy
JIN XIN 708	Work Boat	24-AUG-2021 21:22:47	804528.6	825167.2	22.17925	114.06921	0.1	ShipXy
JIN XIN 708	Work Boat	24-AUG-2021 21:23:33	804529.7	825164.1	22.17926	114.06921	0.6	ShipXy
JIN XIN 708	Work Boat	24-AUG-2021 21:29:40	804528.6	825149.7	22.17923	114.06907	0.1	ShipXy
JIN XIN 708	Work Boat	24-AUG-2021 21:34:19	804523.1	825173.7	22.17922	114.06928	0.1	ShipXy
JIN XIN 708	Work Boat	24-AUG-2021 21:42:17	804526.4	825171.3	22.17923	114.06928	0	ShipXy
JIN XIN 708	Work Boat	24-AUG-2021 21:54:49	804527.5	825175.4	22.17924	114.06932	0.2	ShipXy
JIN XIN 708	Work Boat	24-AUG-2021 22:05:08	804519.8	825186.8	22.17917	114.06943	0.2	ShipXy
JIN XIN 708	Work Boat	24-AUG-2021 22:16:06	804518.7	825187.8	22.17916	114.06944	0.1	ShipXy
JIN XIN 708	Work Boat	24-AUG-2021 22:22:49	804521.3	825191.5	22.17917	114.06944	0.1	ShipXy
JIN XIN 708	Work Boat	24-AUG-2021 22:28:49	804513.1	825195	22.17911	114.06951	0.1	ShipXy
JIN XIN 708	Work Boat	24-AUG-2021 22:33:51	804507.6	825199.2	22.17906	114.06955	0.1	ShipXy
JIN XIN 708	Work Boat	24-AUG-2021 22:38:23	804506.5	825201.2	22.17905	114.06957	0.2	ShipXy
JIN XIN 708	Work Boat	24-AUG-2021 22:41:58	804509.0	825205.3	22.17919	114.06961	0.1	ShipXy
JIN XIN 708	Work Boat	24-AUG-2021 22:51:10	804498.5	825203.3	22.17896	114.06959	0.4	ShipXy
JIN XIN 708	Work Boat	24-AUG-2021 23:01:00	804492.1	825207.4	22.17892	114.06963	0.2	ShipXy
JIN XIN 708	Work Boat	24-AUG-2021 23:10:32	804216.4	825058.7	22.17643	114.06819	6.6	ShipXy
JIN XIN 708	Work Boat	24-AUG-2021 23:13:12	804018.5	824712	22.17464	114.06483	6.6	ShipXy
JIN XIN 708	Work Boat	24-AUG-2021 23:22:30	804091.8	824388.3	22.1753	114.0614	0.3	ShipXy
JIN XIN 708	Work Boat	24-AUG-2021 23:35:41	804099.7	824275.8	22.17537	114.0606	0.8	ShipXy
JIN XIN 708	Work Boat	24-AUG-2021 23:39:56	824283	824283	22.17667	114.06667	0.9	ShipXy
JIN XIN 708	Work Boat	24-AUG-2021 23:46:22	804070.8	824330.4	22.17511	114.06113	0.6	ShipXy
JIN XIN 708	Work Boat	24-AUG-2021 23:51:30	804034	824888.3	22.17478	114.0646	0.6	ShipXy
JIN XIN 708	Work Boat	24-AUG-2021 23:58:31	804487.7	825188.8	22.17888	114.06945	0.4	ShipXy
JIN XIN 708	Work Boat	25-AUG-2021 00:04:30	804476.6	825213.6	22.17878	114.06969	0.2	ShipXy
JIN XIN 708	Work Boat	25-AUG-2021 00:11:21	804482.1	825215.2	22.17883	114.06968	0.3	ShipXy
JIN XIN 708	Work Boat	25-AUG-2021 00:18:40	804482.1	825215.2	22.17883	114.06968	0.1	ShipXy
JIN XIN 708	Work Boat	25-AUG-2021 00:23:20	804482.1	825215.2	22.17883	114.06968	0.3	ShipXy
JIN XIN 708	Work Boat	25-AUG-2021 00:29:51	804481	825211.5	22.17882	114.06967	0.3	ShipXy
JIN XIN 708	Work Boat	25-AUG-2021 00:33:52	804477.7	825211.5	22.17879	114.06967	0.4	ShipXy
JIN XIN 708	Work Boat	25-AUG-2021 00:40:30	804476.6	825212.5	22.17878	114.06968	0.2	ShipXy
JIN XIN 708	Work Boat	25-AUG-2021 00:49:56	804476.6	825211.5	22.17877	114.06967	0.3	ShipXy
JIN XIN 708	Work Boat	25-AUG-2021 00:53:20	804465.5	825209.4	22.17868	114.06965	0.1	ShipXy
JIN XIN 708	Work Boat	25-AUG-2021 00:59:00	804455.5	825205.3	22.17859	114.06961	0.5	ShipXy
JIN XIN 708	Work Boat	25-AUG-2021 01:05:50	804451.1	825203.2	22.17855	114.06959	0.3	ShipXy
JIN XIN 708	Work Boat	25-AUG-2021 01:11:11	804450	825204.3	22.17854	114.0696	0	ShipXy
JIN XIN 708	Work Boat	25-AUG-2021 01:17:29	804478.8	825201.2	22.17852	114.06957	0.3	ShipXy

JIN XIN 708 (Work Boat)

Historical Data Records (AUGUST 2021)

Vessel Name	Vessel Type	Report Time	Northing	Easting	Latitude	Longitude	Knots	Source
JIN XIN 708	Work Boat	25-AUG-2021 01:23:00	804442.2	825199.2	22.17847	114.06955	0	ShipXy
JIN XIN 708	Work Boat	25-AUG-2021 01:32:06	804438.9	825196	22.17844	114.06952	0	ShipXy
JIN XIN 708	Work Boat	25-AUG-2021 01:31:06	804437.8	825190.9	22.17843	114.06947	0	ShipXy
JIN XIN 708	Work Boat	25-AUG-2021 01:36:21	804437.8	825183.6	22.17841	114.06944	0.1	ShipXy
JIN XIN 708	Work Boat	25-AUG-2021 01:49:56	804432.3	825183.6	22.17838	114.0694	0.1	ShipXy
JIN XIN 708	Work Boat	25-AUG-2021 01:57:55	804435.4	825179.5	22.1784	114.06936	0.3	ShipXy
JIN XIN 708	Work Boat	25-AUG-2021 02:04:20	804434.4	825174.4	22.17848	114.06931	0.5	ShipXy
JIN XIN 708	Work Boat	25-AUG-2021 02:06:55	804433.4	825188.8	22.17839	114.06945	0.3	ShipXy
JIN XIN 708	Work Boat	25-AUG-2021 02:17:31	804423.3	825186.7	22.17838	114.06943	0	ShipXy
JIN XIN 708	Work Boat	25-AUG-2021 02:22:59	804430.1	825183.6	22.17835	114.0694	0	ShipXy
JIN XIN 708	Work Boat	25-AUG-2021 02:28:10	804433.4	825188.8	22.17839	114.06945	0.1	ShipXy
JIN XIN 708	Work Boat	25-AUG-2021 02:35:11	804433.4	825186.7	22.17839	114.06943	0.1	ShipXy
JIN XIN 708	Work Boat	25-AUG-2021 02:46:30	804438.9	825195	22.17844	114.06951	0.4	ShipXy
JIN XIN 708	Work Boat	25-AUG-2021 03:01:59	804436.7	825196	22.17842	114.06952	0.1	ShipXy
JIN XIN 708	Work Boat	25-AUG-2021 03:05:49	804434.4	825199.1	22.17848	114.06955	0.3	ShipXy
JIN XIN 708	Work Boat	25-AUG-2021 03:11:40	804446.7	825201.2	22.17851	114.06957	0	ShipXy
JIN XIN 708	Work Boat	25-AUG-2021 03:16:55	804445.6	825197	22.1785	114.06953	0.1	ShipXy
JIN XIN 708	Work Boat	25-AUG-2021 03:23:19	804448.9	825201.2	22.17853	114.06957	0.4	ShipXy
JIN XIN 708	Work Boat	25-AUG-2021 03:28:39	804445.6	825197	22.17849	114.06953	0.3	ShipXy
JIN XIN 708	Work Boat	25-AUG-2021 03:32:16	804432.3	825187.8	22.17842	114.06944	0.3	ShipXy
JIN XIN 708	Work Boat	25-AUG-2021 03:41:11	804430.1	825151.7	22.17836	114.06909	0.1	ShipXy
JIN XIN 708	Work Boat	25-AUG-2021 03:48:21	804427.9	825164	22.17834	114.06921	0.2	ShipXy
JIN XIN 708	Work Boat	25-AUG-2021 03:52:30	804431.2	825153.7	22.17837	114.06911	0.1	ShipXy
JIN XIN 708	Work Boat	25-AUG-2021 03:59:26	804429	825157.8	22.17835	114.06915	0.3	ShipXy
JIN XIN 708	Work Boat	25-AUG-2021 04:05:41	804435.6	825164	22.17841	114.06921	0.3	ShipXy
JIN XIN 708	Work Boat	25-AUG-2021 04:09:20	804432.3	825162	22.17838	114.06919	0.1	ShipXy
JIN XIN 708	Work Boat	25-AUG-2021 04:18:00	804433.4	825157.8	22.17839	114.06915	0.1	ShipXy
JIN XIN 708	Work Boat	25-AUG-2021 04:22:26	804432.3	825155.8	22.17838	114.06913	0.1	ShipXy
JIN XIN 708	Work Boat	25-AUG-2021 04:30:00	804433.4	825162	22.17839	114.06919	0.1	ShipXy
JIN XIN 708	Work Boat	25-AUG-2021 04:35:01	804433.4	825164	22.17839	114.06921	0.1	ShipXy
JIN XIN 708	Work Boat	25-AUG-2021 04:41:59	804430.1	825157.8	22.17837	114.06915	0.1	ShipXy
JIN XIN 708	Work Boat	25-AUG-2021 04:46:30	804433.4	825153.7	22.17839	114.06911	0.1	ShipXy
JIN XIN 708	Work Boat	25-AUG-2021 04:52:06	804430.1	825153.7	22.17836	114.06911	0.1	ShipXy
JIN XIN 708	Work Boat	25-AUG-2021 04:58:19	804435.6	825151.7	22.1784	114.06909	0.3	ShipXy
JIN XIN 708	Work Boat	25-AUG-2021 05:05:01	804435.6	825155.8	22.17841	114.06913	0.1	ShipXy
JIN XIN 708	Work Boat	25-AUG-2021 05:11:21	804439	825151.7	22.17844	114.06909	0.3	ShipXy
JIN XIN 708	Work Boat	25-AUG-2021 05:17:04	804440.1	825151.7	22.17845	114.06909	0	ShipXy
JIN XIN 708	Work Boat	25-AUG-2021 05:23:29	804445.6	825141.4	22.1785	114.06899	0.3	ShipXy
JIN XIN 708	Work Boat	25-AUG-2021 05:29:01	804446.7	825142.4	22.17851	114.06899	0.3	ShipXy
JIN XIN 708	Work Boat	25-AUG-2021 05:34:29	804442.2	825143.4	22.17847	114.06901	0.4	ShipXy
JIN XIN 708	Work Boat	25-AUG-2021 05:41:20	804442.2	825137.2	22.17846	114.06905	0.1	ShipXy
JIN XIN 708	Work Boat	25-AUG-2021 05:47:25	804437.8	825133.1	22.17861	114.06918	0.4	ShipXy
JIN XIN 708	Work Boat	25-AUG-2021 05:53:45	804455.6	825137.2	22.17859	114.06893	0.3	ShipXy
JIN XIN 708	Work Boat	25-AUG-2021 06:00:40	804460	825135.2	22.17863	114.06935	0	ShipXy
JIN XIN 708	Work Boat	25-AUG-2021 06:05:14	804470	825125.9	22.17872	114.06884	0.4	ShipXy
JIN XIN 708	Work Boat	25-AUG-2021 06:11:26	804431.2	825126.9	22.17882			

JIN XIN 708 (Work Boat)

Historical Data Records (AUGUST 2021)

Vessel Name	Vessel Type	Report Time	Northing	Easting	Latitude	Longitude	Knots	Source
JIN XIN 708	Work Boat	25-AUG-2021 19:59:41	804277	824079	22.17697	114.05869	0.1	ShipXY
JIN XIN 708	Work Boat	25-AUG-2021 20:10:48	804271.4	824077.9	22.17692	114.05868	0.3	ShipXY
JIN XIN 708	Work Boat	25-AUG-2021 20:21:28	804275.2	824076.9	22.17693	114.05867	0.3	ShipXY
JIN XIN 708	Work Boat	25-AUG-2021 20:34:21	804291.8	824079	22.17705	114.05891	0.2	ShipXY
JIN XIN 708	Work Boat	25-AUG-2021 20:45:11	804290.3	824091.3	22.17709	114.05881	0.1	ShipXY
JIN XIN 708	Work Boat	25-AUG-2021 20:55:46	804291.4	824088.3	22.17711	114.05879	0.2	ShipXY
JIN XIN 708	Work Boat	25-AUG-2021 21:10:20	804295.8	824097.5	22.17714	114.05887	0.1	ShipXY
JIN XIN 708	Work Boat	25-AUG-2021 21:16:47	804294.7	824097.5	22.17713	114.05887	0.1	ShipXY
JIN XIN 708	Work Boat	25-AUG-2021 21:28:30	804300.2	824107.9	22.17718	114.05897	0	ShipXY
JIN XIN 708	Work Boat	25-AUG-2021 21:31:01	804299	824102.7	22.17715	114.05892	0	ShipXY
JIN XIN 708	Work Boat	25-AUG-2021 21:31:48	804298	824099.6	22.17716	114.05889	0	ShipXY
JIN XIN 708	Work Boat	25-AUG-2021 21:37:09	804292.5	824093.4	22.17711	114.05883	0.2	ShipXY
JIN XIN 708	Work Boat	25-AUG-2021 21:42:29	804291.4	824095.5	22.17711	114.05885	0.1	ShipXY
JIN XIN 708	Work Boat	25-AUG-2021 21:50:38	804289.1	824097.5	22.17708	114.05887	0.2	ShipXY
JIN XIN 708	Work Boat	25-AUG-2021 22:04:01	804290.2	824101.7	22.17715	114.05891	0.1	ShipXY
JIN XIN 708	Work Boat	25-AUG-2021 22:14:40	804291.1	824110.9	22.17717	114.05891	0.2	ShipXY
JIN XIN 708	Work Boat	25-AUG-2021 22:21:50	804295.8	824101.7	22.17714	114.05891	0.4	ShipXY
JIN XIN 708	Work Boat	25-AUG-2021 22:28:00	804294.7	824106.8	22.17713	114.05896	0.1	ShipXY
JIN XIN 708	Work Boat	25-AUG-2021 22:36:06	804296.9	824101.7	22.17715	114.05891	0.1	ShipXY
JIN XIN 708	Work Boat	25-AUG-2021 22:43:09	804292.5	824103.7	22.17711	114.05893	0.1	ShipXY
JIN XIN 708	Work Boat	25-AUG-2021 22:46:01	804291.7	824101.7	22.17715	114.05891	0.1	ShipXY
JIN XIN 708	Work Boat	25-AUG-2021 22:55:50	804292.5	824097.5	22.17711	114.05887	0.4	ShipXY
JIN XIN 708	Work Boat	25-AUG-2021 23:08:56	804293.6	824103.7	22.17712	114.05893	0.1	ShipXY
JIN XIN 708	Work Boat	25-AUG-2021 23:17:32	804290.2	824109.9	22.17709	114.05899	0	ShipXY
JIN XIN 708	Work Boat	25-AUG-2021 23:19:20	804295.8	824110.9	22.17714	114.05899	0	ShipXY
JIN XIN 708	Work Boat	25-AUG-2021 23:34:21	804299.1	824124.4	22.17717	114.05913	0	ShipXY
JIN XIN 708	Work Boat	25-AUG-2021 23:35:21	804295.8	824127.4	22.17714	114.05916	0.1	ShipXY
JIN XIN 708	Work Boat	25-AUG-2021 23:39:41	804281.4	824126.4	22.17701	114.05915	0.8	ShipXY
JIN XIN 708	Work Boat	25-AUG-2021 23:46:01	803993	824272.3	22.17441	114.06493	4.4	ShipXY
JIN XIN 708	Work Boat	25-AUG-2021 23:59:11	803941.8	825025.3	22.17395	114.06813	0.6	ShipXY
JIN XIN 708	Work Boat	26-AUG-2021 00:04:41	803907.5	825104.9	22.17364	114.06864	0.6	ShipXY
JIN XIN 708	Work Boat	26-AUG-2021 00:06:50	803907.5	825099.7	22.17364	114.06859	0.2	ShipXY
JIN XIN 708	Work Boat	26-AUG-2021 00:16:50	803990.9	824552.2	22.17439	114.06331	5	ShipXY
JIN XIN 708	Work Boat	26-AUG-2021 00:22:20	804273.6	824163.5	22.17694	114.05951	0.6	ShipXY
JIN XIN 708	Work Boat	26-AUG-2021 00:29:41	804250.3	824164.5	22.17673	114.05952	0.1	ShipXY
JIN XIN 708	Work Boat	26-AUG-2021 00:34:10	804250.3	824167.6	22.17673	114.05955	0.1	ShipXY
JIN XIN 708	Work Boat	26-AUG-2021 00:39:59	804253.7	824164.5	22.17676	114.05952	0.1	ShipXY
JIN XIN 708	Work Boat	26-AUG-2021 00:47:30	804255.9	824163.5	22.17678	114.05951	0.3	ShipXY
JIN XIN 708	Work Boat	26-AUG-2021 00:53:40	804271.4	824156.3	22.17692	114.05944	0.3	ShipXY
JIN XIN 708	Work Boat	26-AUG-2021 00:59:19	804262.5	824157.3	22.17684	114.05945	0.7	ShipXY
JIN XIN 708	Work Boat	26-AUG-2021 01:04:49	804259.2	824168.7	22.17681	114.05956	0	ShipXY
JIN XIN 708	Work Boat	26-AUG-2021 01:11:50	804266.9	824163.5	22.17688	114.05951	0.3	ShipXY
JIN XIN 708	Work Boat	26-AUG-2021 01:19:29	804261.5	824161.5	22.17686	114.05949	0.1	ShipXY
JIN XIN 708	Work Boat	26-AUG-2021 01:21:41	804273.1	824161.5	22.17699	114.05949	0.1	ShipXY
JIN XIN 708	Work Boat	26-AUG-2021 01:29:40	804270.3	824164.6	22.17691	114.05952	0	ShipXY
JIN XIN 708	Work Boat	26-AUG-2021 01:34:50	804266.9	824163.5	22.17688	114.05951	0	ShipXY
JIN XIN 708	Work Boat	26-AUG-2021 01:41:40	804268.1	824163.5	22.17689	114.05951	0.2	ShipXY
JIN XIN 708	Work Boat	26-AUG-2021 01:46:00	804263.6	824161.5	22.17685	114.05949	0.3	ShipXY
JIN XIN 708	Work Boat	26-AUG-2021 01:47:30	804257.7	824156.3	22.17695	114.05951	0.3	ShipXY
JIN XIN 708	Work Boat	26-AUG-2021 01:56:09	804261.8	824153.2	22.17698	114.05941	0.1	ShipXY
JIN XIN 708	Work Boat	26-AUG-2021 02:05:50	804252.6	824152.2	22.17675	114.0594	0.3	ShipXY
JIN XIN 708	Work Boat	26-AUG-2021 02:11:30	804252.6	824139.8	22.17675	114.05928	0.3	ShipXY
JIN XIN 708	Work Boat	26-AUG-2021 02:18:00	804264.7	824157.3	22.17686	114.05945	0.5	ShipXY
JIN XIN 708	Work Boat	26-AUG-2021 02:22:30	804254.8	824168.7	22.17677	114.05956	0.4	ShipXY
JIN XIN 708	Work Boat	26-AUG-2021 02:28:33	804257	824167.6	22.17679	114.05955	0.4	ShipXY
JIN XIN 708	Work Boat	26-AUG-2021 02:35:51	804259.2	824169.7	22.17681	114.05957	0	ShipXY
JIN XIN 708	Work Boat	26-AUG-2021 02:40:39	804258.1	824168.7	22.1768	114.05956	0.5	ShipXY
JIN XIN 708	Work Boat	26-AUG-2021 02:47:51	804253.7	824169.7	22.17676	114.05957	0.5	ShipXY
JIN XIN 708	Work Boat	26-AUG-2021 02:50:59	804250.3	824164.5	22.17673	114.05952	0.1	ShipXY

JIN XIN 708 (Work Boat)

Historical Data Records (AUGUST 2021)

Vessel Name	Vessel Type	Report Time	Northing	Easting	Latitude	Longitude	Knots	Source
JIN XIN 708	Work Boat	26-AUG-2021 02:59:13	804253.7	824169.7	22.17676	114.05957	0.1	ShipXY
JIN XIN 708	Work Boat	26-AUG-2021 03:02:50	804258.1	824160.4	22.1768	114.05948	0.3	ShipXY
JIN XIN 708	Work Boat	26-AUG-2021 03:11:00	804275.8	824160.4	22.17696	114.05948	0.1	ShipXY
JIN XIN 708	Work Boat	26-AUG-2021 03:19:00	804263.6	824161.5	22.17692	114.05951	0.2	ShipXY
JIN XIN 708	Work Boat	26-AUG-2021 03:23:40	804264.7	824164.5	22.17686	114.05952	0.2	ShipXY
JIN XIN 708	Work Boat	26-AUG-2021 03:28:39	804270.3	824167.6	22.17691	114.05955	0.2	ShipXY
JIN XIN 708	Work Boat	26-AUG-2021 03:35:20	804264.7	824164.5	22.17686	114.05952	0.1	ShipXY
JIN XIN 708	Work Boat	26-AUG-2021 03:41:40	804255.9	824168.7	22.17678	114.05956	0.1	ShipXY
JIN XIN 708	Work Boat	26-AUG-2021 03:47:09	804254.8	824164.5	22.17677	114.05952	0.5	ShipXY
JIN XIN 708	Work Boat	26-AUG-2021 03:53:50	804260.3	824167.6	22.1768	114.05955	0.3	ShipXY
JIN XIN 708	Work Boat	26-AUG-2021 04:05:21	804258.1	824168.7	22.1768	114.05956	0.3	ShipXY
JIN XIN 708	Work Boat	26-AUG-2021 04:10:53	804260.3	824168.7	22.17682	114.05956	0.4	ShipXY
JIN XIN 708	Work Boat	26-AUG-2021 04:17:14	804252.5	824164.5	22.17675	114.05952	0.5	ShipXY
JIN XIN 708	Work Boat	26-AUG-2021 04:24:11	804240.4	824167.6	22.17664	114.05955	0.1	ShipXY
JIN XIN 708	Work Boat	26-AUG-2021 04:34:19	804247	824168.7	22.1767	114.05956	0.1	ShipXY
JIN XIN 708	Work Boat	26-AUG-2021 04:41:31	804243.7	824167.6	22.17671	114.05955	0.3	ShipXY
JIN XIN 708	Work Boat	26-AUG-2021 04:46:11	804240.4	824167.6	22.17664	114.05955	0.1	ShipXY
JIN XIN 708	Work Boat	26-AUG-2021 04:50:40	804232.6	824163.5	22.17657	114.05951	0	ShipXY
JIN XIN 708	Work Boat	26-AUG-2021 04:54:14	804215.4	824161.4	22.17656	114.05949	0.1	ShipXY
JIN XIN 708	Work Boat	26-AUG-2021 05:05:01	804222.6	824169.7	22.17666	114.05957	0.3	ShipXY
JIN XIN 708	Work Boat	26-AUG-2021 05:09:01	804238.2	824164.5	22.17662	114.05952	0	ShipXY
JIN XIN 708	Work Boat	26-AUG-2021 05:16:39	804248.1	824163.5	22.17671	114.05951	0	ShipXY
JIN XIN 708	Work Boat	26-AUG-2021 05:20:40	804231.4	824167.6	22.17672	114.05955	0.3	ShipXY
JIN XIN 708	Work Boat	26-AUG-2021 05:28:20	804237.8	824167.6	22.17667	114.05955	0.3	ShipXY
JIN XIN 708	Work Boat	26-AUG-2021 05:36:21	804226.2	824164.5	22.17666	114.05952	0.1	ShipXY
JIN XIN 708	Work Boat	26-AUG-2021 05:41:51	804252.5	824163.5	22.17675	114.05951	0.3	ShipXY
JIN XIN 708	Work Boat	26-AUG-2021 05:46:10	804260.3	824161.5	22.17682	114.05949	0.3	ShipXY
JIN XIN 708	Work Boat	26-AUG-2021 05:53:40	804265.8	824161.5	22.17687	114.05949	0	ShipXY
JIN XIN 708	Work Boat	26-AUG-2021 05:59:59	804261.4	824168.7	22.17683	114.05956	0.3	ShipXY
JIN XIN 708	Work Boat	26-AUG-2021 06:05:19	804259.2	824164.5	22.17672	114.05952	0	ShipXY
JIN XIN 708	Work Boat	26-AUG-2021 06:11:40	804265.8	824167.6	22.17681	114.05955	0.1	ShipXY
JIN XIN 708	Work Boat	26-AUG-2021 06:18:00	804260.3	824169.7	22.17682	114.05957	0.4	ShipXY
JIN XIN 708	Work Boat	26-AUG-2021 06:23:33	804173.1	824177.9	22.17598	114.05965	4.9	ShipXY
JIN XIN 708	Work Boat	26-AUG-2021 06:28:30	804006.6	824332.5	22.17453	114.06115	0.3	ShipXY
JIN XIN 708	Work Boat	26-AUG-2021 06:35:39	804086.6	824019	22.17525	114.05811	1.4	ShipXY
JIN XIN 708	Work Boat	26-AUG-2021 06:40:12	804110.9	824004.6	22.17547	114.05979	0.4	ShipXY
JIN XIN 708	Work Boat	26-AUG-2021 06:44:33	804103.2	824003.5	22.1754	114.05796	0.3	ShipXY
JIN XIN 708	Work Boat	26-AUG-2021 06:53:33	804082.1	824086	22.17521	114.05786	0.4	ShipXY
JIN XIN 708	Work Boat	26-AUG-2021 06:59:33	804078.8	824073.6	22.1749	114.05864	0.8	ShipXY
JIN XIN 708	Work Boat	26-AUG-2021 07:04:52	803976.9	824069.4	22.17426	114.0586	0.4	ShipXY
JIN XIN 708	Work Boat	26-AUG-2021 07:11:33	804084.6	823652.1	22.17523	114.05465	0.5	ShipXY
JIN XIN 708	Work Boat	26-AUG-2021 07:17:34	804203.3	824110.9	22.17682	114.05929	2.3	ShipXY
JIN XIN 708	Work Boat	26-AUG-2021 07:23:33	804301.3	824136.7	22.17719	114.05925	0.3	ShipXY
JIN XIN 708	Work Boat	26-AUG-2021 07:25:21	804294.7	824124.4	22.17713	114.05913	0.1	ShipXY
JIN XIN 708	Work Boat	26-AUG-2021 07:35:40	804288	824109.9	22.17707	114.05899	0.1	ShipXY
JIN XIN 708	Work Boat	26-AUG-2021 07:41:3						

JIN XIN 708 (Work Boat)

Historical Data Records (AUGUST 2021)

Vessel Name	Vessel Type	Report Time	Northing	Easting	Latitude	Longitude	Knots	Source
JIN XIN 708	Work Boat	26-AUG-2021 21:46:57	804263.2	824077.9	22.17691	114.05868	0.1	ShipXY
JIN XIN 708	Work Boat	26-AUG-2021 21:50:27	804271.4	824077.9	22.17692	114.05868	0.1	ShipXY
JIN XIN 708	Work Boat	26-AUG-2021 21:53:31	804271.4	824077.9	22.17692	114.05868	0.2	ShipXY
JIN XIN 708	Work Boat	26-AUG-2021 22:00:57	804263.2	824079.2	22.17693	114.05868	0.2	ShipXY
JIN XIN 708	Work Boat	26-AUG-2021 22:12:42	804268.1	824073.8	22.17689	114.05864	0.3	ShipXY
JIN XIN 708	Work Boat	26-AUG-2021 22:20:20	804270.3	824077.9	22.17691	114.05868	0.1	ShipXY
JIN XIN 708	Work Boat	26-AUG-2021 22:34:08	804270.3	824076.9	22.17691	114.05867	0	ShipXY
JIN XIN 708	Work Boat	26-AUG-2021 22:35:48	804271.4	824077.9	22.17692	114.05868	0.1	ShipXY
JIN XIN 708	Work Boat	26-AUG-2021 22:42:08	804271.4	824079.2	22.17692	114.05869	0.1	ShipXY
JIN XIN 708	Work Boat	26-AUG-2021 22:48:29	804263.2	824079.2	22.17689	114.05869	0	ShipXY
JIN XIN 708	Work Boat	26-AUG-2021 22:58:19	804267.8	824073.8	22.17688	114.05864	0.1	ShipXY
JIN XIN 708	Work Boat	26-AUG-2021 23:04:38	804262.6	824076.9	22.17684	114.05867	0.2	ShipXY
JIN XIN 708	Work Boat	26-AUG-2021 23:14:57	804271.4	824083.1	22.17692	114.05873	0.5	ShipXY
JIN XIN 708	Work Boat	26-AUG-2021 23:23:07	804271.4	824083.1	22.17692	114.05873	0.2	ShipXY
JIN XIN 708	Work Boat	26-AUG-2021 23:35:19	804273.6	824093.4	22.17694	114.05883	0.1	ShipXY
JIN XIN 708	Work Boat	26-AUG-2021 23:40:47	804270.3	824103.7	22.17691	114.05893	0.1	ShipXY
JIN XIN 708	Work Boat	26-AUG-2021 23:43:10	804271.4	824102.7	22.17692	114.05892	0.1	ShipXY
JIN XIN 708	Work Boat	26-AUG-2021 23:52:26	804273.6	824106.8	22.17694	114.05896	0.1	ShipXY
JIN XIN 708	Work Boat	26-AUG-2021 23:59:28	804268.1	824106.8	22.17689	114.05896	0.1	ShipXY
JIN XIN 708	Work Boat	27-AUG-2021 00:01:59	804267.8	824106.8	22.17695	114.05896	0.1	ShipXY
JIN XIN 708	Work Boat	27-AUG-2021 00:11:07	804275.8	824106.8	22.17696	114.05896	0.2	ShipXY
JIN XIN 708	Work Boat	27-AUG-2021 00:15:58	804270.3	824110.9	22.17691	114.05899	0.1	ShipXY
JIN XIN 708	Work Boat	27-AUG-2021 00:22:09	804270.3	824110.9	22.17691	114.05899	0.1	ShipXY
JIN XIN 708	Work Boat	27-AUG-2021 00:27:56	804271.4	824109.9	22.17692	114.05899	0.1	ShipXY
JIN XIN 708	Work Boat	27-AUG-2021 00:35:36	804269.2	824115.2	22.17691	114.05904	0.4	ShipXY
JIN XIN 708	Work Boat	27-AUG-2021 00:39:17	804268.1	824122.3	22.17686	114.05911	0.3	ShipXY
JIN XIN 708	Work Boat	27-AUG-2021 00:47:56	804264.8	824122.3	22.17686	114.05911	0	ShipXY
JIN XIN 708	Work Boat	27-AUG-2021 00:53:37	804260.3	824123.3	22.17682	114.05912	0	ShipXY
JIN XIN 708	Work Boat	27-AUG-2021 00:55:56	804260.3	824122.3	22.17682	114.05911	0	ShipXY
JIN XIN 708	Work Boat	27-AUG-2021 01:04:17	804263.7	824122.3	22.17685	114.05911	0	ShipXY
JIN XIN 708	Work Boat	27-AUG-2021 01:11:46	804253.7	824126.4	22.17676	114.05915	0.1	ShipXY
JIN XIN 708	Work Boat	27-AUG-2021 01:12:46	804252.6	824127.4	22.17675	114.05916	0.4	ShipXY
JIN XIN 708	Work Boat	27-AUG-2021 01:22:46	804250.4	824126.4	22.17673	114.05915	0.2	ShipXY
JIN XIN 708	Work Boat	27-AUG-2021 01:31:17	804254.8	824123.3	22.17677	114.05912	0.1	ShipXY
JIN XIN 708	Work Boat	27-AUG-2021 01:41:27	804252.6	824126.4	22.17675	114.05915	0.2	ShipXY
JIN XIN 708	Work Boat	27-AUG-2021 01:46:57	804247.7	824126.4	22.17671	114.05915	0.2	ShipXY
JIN XIN 708	Work Boat	27-AUG-2021 01:52:31	804257.8	824122.3	22.17679	114.05911	0.1	ShipXY
JIN XIN 708	Work Boat	27-AUG-2021 01:59:11	804255.9	824126.4	22.17678	114.05915	0.3	ShipXY
JIN XIN 708	Work Boat	27-AUG-2021 02:04:06	804258.1	824124.3	22.17678	114.05913	0.1	ShipXY
JIN XIN 708	Work Boat	27-AUG-2021 02:08:06	804258.1	824124.3	22.17678	114.05913	0.1	ShipXY
JIN XIN 708	Work Boat	27-AUG-2021 02:15:28	804263.7	824122.3	22.17682	114.05911	0	ShipXY
JIN XIN 708	Work Boat	27-AUG-2021 02:22:57	804263.7	824126.4	22.17671	114.05915	0.1	ShipXY
JIN XIN 708	Work Boat	27-AUG-2021 02:28:18	804247.7	824130.5	22.17671	114.05919	0.4	ShipXY
JIN XIN 708	Work Boat	27-AUG-2021 02:33:38	804238.2	824130.5	22.17662	114.05919	0.1	ShipXY
JIN XIN 708	Work Boat	27-AUG-2021 02:40:37	804234.9	824126.4	22.17659	114.05915	0	ShipXY
JIN XIN 708	Work Boat	27-AUG-2021 02:47:27	804227.1	824124.3	22.17652	114.05913	0.1	ShipXY
JIN XIN 708	Work Boat	27-AUG-2021 02:51:21	804227.1	824118.1	22.17646	114.05907	0.1	ShipXY
JIN XIN 708	Work Boat	27-AUG-2021 02:59:18	804222.7	824118.1	22.17648	114.05907	0.1	ShipXY
JIN XIN 708	Work Boat	27-AUG-2021 03:04:18	804222.7	824116.2	22.17648	114.05905	0.2	ShipXY
JIN XIN 708	Work Boat	27-AUG-2021 03:09:59	804220.5	824118.1	22.17646	114.05907	0.1	ShipXY
JIN XIN 708	Work Boat	27-AUG-2021 03:17:38	804221.6	824116.2	22.17643	114.05904	0	ShipXY
JIN XIN 708	Work Boat	27-AUG-2021 03:25:17	804215.5	824115.2	22.17642	114.05905	0.3	ShipXY
JIN XIN 708	Work Boat	27-AUG-2021 03:33:47	804216.6	824116.2	22.17642	114.05905	0	ShipXY
JIN XIN 708	Work Boat	27-AUG-2021 03:41:48	804217.7	824116.2	22.17643	114.05905	0.3	ShipXY
JIN XIN 708	Work Boat	27-AUG-2021 03:46:48	804219.4	824122.2	22.17645	114.05911	0.1	ShipXY
JIN XIN 708	Work Boat	27-AUG-2021 03:53:31	804219.4	824118.1	22.17645	114.05907	0.4	ShipXY

JIN XIN 708 (Work Boat)

Historical Data Records (AUGUST 2021)

Vessel Name	Vessel Type	Report Time	Northing	Easting	Latitude	Longitude	Knots	Source
JIN XIN 708	Work Boat	27-AUG-2021 03:59:08	804218.3	824119.2	22.17644	114.05908	0.1	ShipXY
JIN XIN 708	Work Boat	27-AUG-2021 04:03:47	804218.3	824115.2	22.17644	114.05904	0	ShipXY
JIN XIN 708	Work Boat	27-AUG-2021 04:10:27	804213.8	824115.2	22.17644	114.05904	0	ShipXY
JIN XIN 708	Work Boat	27-AUG-2021 04:16:07	804213.8	824115.2	22.17644	114.05904	0.1	ShipXY
JIN XIN 708	Work Boat	27-AUG-2021 04:23:38	804216.6	824115.2	22.17642	114.05904	0	ShipXY
JIN XIN 708	Work Boat	27-AUG-2021 04:29:32	804212.7	824110.9	22.17639	114.05909	0.3	ShipXY
JIN XIN 708	Work Boat	27-AUG-2021 04:30:37	804212.7	824110.9	22.17639	114.05909	0.3	ShipXY
JIN XIN 708	Work Boat	27-AUG-2021 04:41:37	804212.7	824110.9	22.17639	114.05909	0.2	ShipXY
JIN XIN 708	Work Boat	27-AUG-2021 04:45:18	804213.8	824110.9	22.17644	114.05909	0	ShipXY
JIN XIN 708	Work Boat	27-AUG-2021 04:50:59	804211.6	824109.8	22.17638	114.05899	0.2	ShipXY
JIN XIN 708	Work Boat	27-AUG-2021 04:55:38	804212.7	824103.7	22.17639	114.05893	0.1	ShipXY
JIN XIN 708	Work Boat	27-AUG-2021 05:05:31	804213.8	824107.8	22.17644	114.05899	0.3	ShipXY
JIN XIN 708	Work Boat	27-AUG-2021 05:07:52	804211.6	824109.8	22.17638	114.05893	0.3	ShipXY
JIN XIN 708	Work Boat	27-AUG-2021 05:13:10	804210.5	824107.8	22.17637	114.05897	0.2	ShipXY
JIN XIN 708	Work Boat	27-AUG-2021 05:16:12	804210.5	824103.7	22.17637	114.05893	0.1	ShipXY
JIN XIN 708	Work Boat	27-AUG-2021 05:26:17	804211.6	824103.7	22.17638	114.05897	0.1	ShipXY
JIN XIN 708	Work Boat	27-AUG-2021 05:41:57	804213.8	824103.7	22.17644	114.05893	0	ShipXY
JIN XIN 708	Work Boat	27-AUG-2021 05:46:57	804211.6	824087.2	22.17638	114.05877	0.5	ShipXY
JIN XIN 708	Work Boat	27-AUG-2021 05:50:38	804227.2	824065.5	22.17652	114.05856	0.1	ShipXY
JIN XIN 708	Work Boat	27-AUG-2021 05:57:58	804229.4	824064.5	22.17654	114.05855	0.1	ShipXY
JIN XIN 708	Work Boat	27-AUG-2021 06:05:12	804220.5	824071.7	22.17646	114.05863	0.3	ShipXY
JIN XIN 708	Work Boat	27-AUG-2021 06:11:56	804221.6	824070.7	22.17647	114.05861	0.1	ShipXY
JIN XIN 708	Work Boat	27-AUG-2021 06:16:57	804222.7	824069.6	22.17648	114.05861	0.1	ShipXY
JIN XIN 708	Work Boat	27-AUG-2021 06:23:12	804224.9	824068.6	22.17655	114.05866	0.3	ShipXY
JIN XIN 708	Work Boat	27-AUG-2021 06:27:10	804227.2	824067.6	22.17652	114.05859	0.3	ShipXY
JIN XIN 708	Work Boat	27-AUG-2021 06:33:38	804229.4	824065.5	22.17654	114.05856	0.2	ShipXY
JIN XIN 708	Work Boat	27-AUG-2021 06:40:18	804226.8	824068.6	22.17651	114.05859	0.3	ShipXY
JIN XIN 708	Work Boat	27-AUG-2021 06:47:17	804226.8	824068.6	22.17651	114.05859	0	ShipXY
JIN XIN 708	Work Boat	27-AUG-2021 06:52:07	804229.4	824068.6	22.17654	114.05859	0	ShipXY
JIN XIN 708	Work Boat	27-AUG-2021 06:58:47	804228.3	824068.6	22.17653	114.05859	0.3	ShipXY
JIN XIN 708	Work Boat	27-AUG-2021 07:04:07	804228.3	824068.6	22.17653	114.05859	0	ShipXY
JIN XIN 708	Work Boat	27-AUG-2021 07:11:38	804229.4	824069.6	22.17665	114.05866	0.1	ShipXY
JIN XIN 708	Work Boat	27-AUG-2021 07:19:28	804230.5	824065.5	22.17655	114.05856	0.1	ShipXY
JIN XIN 708	Work Boat	27-AUG-2021 07:27:10	804233.8	824065.5	22.17658	114.05859	0.3	ShipXY
JIN XIN 708	Work Boat	27-AUG-2021 07:35:10	804233.8	824068.6	22.17658	114.05859	0.5	ShipXY
JIN XIN 708	Work Boat	27-AUG-2021 07:43:36	804226.8	824064.5	22.17651	114.05855	0.2	ShipXY
JIN XIN 708	Work Boat	27-AUG-2021 07:53:57	804237.1	824064.5	22.17661	114.05855	0.1	ShipXY
JIN XIN 708	Work Boat	27-AUG-2021 07:59:37	804246.8	824064.5	22.17669	114.05855	0.1	ShipXY
JIN XIN 708	Work Boat	27-AUG-2021 08:04:38	804239.3	824064.5	22.17663	114.05853	0.1	ShipXY
JIN XIN 708	Work Boat	27-AUG-2021 08:08:38	804238.2	824064.5	22.17662	114.05853	0.1	ShipXY
JIN XIN 708	Work Boat	27-AUG-2021 08:16:30	804243.9	824050.1	22.17672	114.05841	0.3	ShipXY
JIN XIN 708	Work Boat	27-AUG-2021 08:22:31	804251.5	824053.2	22.17674	114.05844	0.3	ShipXY
JIN XIN 708	Work Boat	27-AUG-2021 08:28:19	804242.7	824050.1	22.17666	114.05841	0.1	ShipXY
JIN XIN 708	Work Boat	27-AUG-2021 08:32:50	804242.7	824051.1	22.17666	114.05844	0.3	ShipXY
JIN XIN 708	Work Boat	27-AUG-2021 08:39:42	804246.8	824051.1	22.17669	114.05841	0	ShipXY
JIN XIN 708	Work Boat	27-AUG-2021 08:47:30	804243.8	824053.1	22.17667	114.05844	0.3	ShipXY
JIN XIN 708	Work Boat	27-AUG-2021 08:55:10	804226.8	824049.9	22.17671	114.05844	0.3	ShipXY
JIN XIN 708	Work Boat	27-AUG-2021 09:02:57	804256.8	824053.2	22.17678	114.05844	0.5	ShipXY
JIN XIN 708								

Historical Data Reports (AUGUST 2021)								
Vessel Name	Vessel Type	Report Time	Northing	Easting	Latitude	Longitude	Knots	Source
JIN XIN 708	Work Boat	27-AUG-2021 23:23:30	804205.5	824058.3	22.17646	114.05849	0.1	ShipXY
JIN XIN 708	Work Boat	27-AUG-2021 23:26:50	804213.4	824058.3	22.17646	114.05849	0.2	ShipXY
JIN XIN 708	Work Boat	27-AUG-2021 23:35:19	804207.2	824076.8	22.17634	114.05867	0.3	ShipXY
JIN XIN 708	Work Boat	27-AUG-2021 23:40:21	804205.9	824083.3	22.17629	114.05873	0.1	ShipXY
JIN XIN 708	Work Boat	27-AUG-2021 23:46:51	804205.5	824078.9	22.17632	114.05869	0.4	ShipXY
JIN XIN 708	Work Boat	27-AUG-2021 23:53:20	804205.5	824074.7	22.17632	114.05864	0.3	ShipXY
JIN XIN 708	Work Boat	27-AUG-2021 23:56:30	804206.0	824078.9	22.17628	114.05869	0.3	ShipXY
JIN XIN 708	Work Boat	28-AUG-2021 00:04:31	804210.5	824065.5	22.17637	114.05856	0.3	ShipXY
JIN XIN 708	Work Boat	28-AUG-2021 00:07:40	804205.5	824073.7	22.17632	114.05864	0.3	ShipXY
JIN XIN 708	Work Boat	28-AUG-2021 00:11:49	804210.5	824083.3	22.17627	114.05873	0.4	ShipXY
JIN XIN 708	Work Boat	28-AUG-2021 00:22:49	804201.7	824081.1	22.17629	114.05871	0.5	ShipXY
JIN XIN 708	Work Boat	28-AUG-2021 00:26:29	804202.8	824085.1	22.17623	114.05875	0.4	ShipXY
JIN XIN 708	Work Boat	28-AUG-2021 00:33:40	804199.5	824085.1	22.17627	114.05875	0.4	ShipXY
JIN XIN 708	Work Boat	28-AUG-2021 00:39:01	804202.8	824094.4	22.17631	114.05884	0.2	ShipXY
JIN XIN 708	Work Boat	28-AUG-2021 00:46:40	804199.5	824095.4	22.17627	114.05885	0	ShipXY
JIN XIN 708	Work Boat	28-AUG-2021 00:52:41	804206.6	824099.5	22.17628	114.05889	0.3	ShipXY
JIN XIN 708	Work Boat	28-AUG-2021 00:59:04	804196.1	824099.5	22.17624	114.05889	0.4	ShipXY
JIN XIN 708	Work Boat	28-AUG-2021 01:01:39	804206.1	824103.7	22.17633	114.05893	0.4	ShipXY
JIN XIN 708	Work Boat	28-AUG-2021 01:08:00	804201.7	824109.8	22.17629	114.05899	0.1	ShipXY
JIN XIN 708	Work Boat	28-AUG-2021 01:15:59	804199.4	824107.8	22.17627	114.05897	0	ShipXY
JIN XIN 708	Work Boat	28-AUG-2021 01:23:19	804205.9	824103.6	22.17627	114.05893	0.1	ShipXY
JIN XIN 708	Work Boat	28-AUG-2021 01:24:49	804198.3	824103.6	22.17626	114.05893	0.3	ShipXY
JIN XIN 708	Work Boat	28-AUG-2021 01:33:20	804198.3	824102.6	22.17626	114.05892	0.1	ShipXY
JIN XIN 708	Work Boat	28-AUG-2021 01:36:41	804198.3	824102.6	22.17626	114.05892	0.1	ShipXY
JIN XIN 708	Work Boat	28-AUG-2021 01:52:20	804202.8	824119.1	22.17631	114.05908	0.1	ShipXY
JIN XIN 708	Work Boat	28-AUG-2021 01:58:58	804202.8	824118.1	22.17631	114.05907	0.3	ShipXY
JIN XIN 708	Work Boat	28-AUG-2021 02:05:51	804201.6	824115.1	22.17629	114.05904	0	ShipXY
JIN XIN 708	Work Boat	28-AUG-2021 02:09:50	804201.6	824115.1	22.17629	114.05904	0	ShipXY
JIN XIN 708	Work Boat	28-AUG-2021 02:14:10	804203.9	824115.1	22.17631	114.05904	0.1	ShipXY
JIN XIN 708	Work Boat	28-AUG-2021 02:21:29	804207.2	824119.1	22.17634	114.05908	0.4	ShipXY
JIN XIN 708	Work Boat	28-AUG-2021 02:29:30	804203.9	824118.1	22.17631	114.05907	0.1	ShipXY
JIN XIN 708	Work Boat	28-AUG-2021 02:36:40	804203.9	824118.1	22.17631	114.05907	0.3	ShipXY
JIN XIN 708	Work Boat	28-AUG-2021 02:41:20	804208.3	824123.3	22.17635	114.05913	0.1	ShipXY
JIN XIN 708	Work Boat	28-AUG-2021 02:47:40	804211.6	824124.3	22.17638	114.05913	0.1	ShipXY
JIN XIN 708	Work Boat	28-AUG-2021 02:52:19	804211.6	824119.1	22.17638	114.05908	0.2	ShipXY
JIN XIN 708	Work Boat	28-AUG-2021 02:58:21	804213.3	824123.3	22.17637	114.05912	0	ShipXY
JIN XIN 708	Work Boat	28-AUG-2021 03:03:21	804203.9	824122.2	22.17631	114.05911	0	ShipXY
JIN XIN 708	Work Boat	28-AUG-2021 03:09:19	804202.8	824118.1	22.17631	114.05907	0.3	ShipXY
JIN XIN 708	Work Boat	28-AUG-2021 03:17:10	804202.8	824118.1	22.17631	114.05907	0.3	ShipXY
JIN XIN 708	Work Boat	28-AUG-2021 03:23:31	804205.5	824116.1	22.17632	114.05905	0.1	ShipXY
JIN XIN 708	Work Boat	28-AUG-2021 03:30:01	804202.8	824119.1	22.17633	114.05901	0.1	ShipXY
JIN XIN 708	Work Boat	28-AUG-2021 03:38:01	804202.8	824115.1	22.17633	114.05904	0	ShipXY
JIN XIN 708	Work Boat	28-AUG-2021 03:46:19	804201.7	824111.9	22.17629	114.05901	0.1	ShipXY
JIN XIN 708	Work Boat	28-AUG-2021 03:53:00	804198.3	824107.8	22.17626	114.05897	0.3	ShipXY
JIN XIN 708	Work Boat	28-AUG-2021 03:59:09	804198.3	824107.8	22.17626	114.05897	0.3	ShipXY
JIN XIN 708	Work Boat	28-AUG-2021 04:05:09	804197.2	824103.6	22.17625	114.05893	0.3	ShipXY
JIN XIN 708	Work Boat	28-AUG-2021 04:11:29	804197.2	824101.6	22.17625	114.05891	0.4	ShipXY
JIN XIN 708	Work Boat	28-AUG-2021 04:17:49	804197.2	824101.6	22.17625	114.05891	0.4	ShipXY
JIN XIN 708	Work Boat	28-AUG-2021 04:22:46	804199.4	824107.8	22.17627	114.05897	0.4	ShipXY
JIN XIN 708	Work Boat	28-AUG-2021 04:26:50	804197.2	824107.8	22.17625	114.05897	0.4	ShipXY
JIN XIN 708	Work Boat	28-AUG-2021 04:34:08	804197.2	824107.8	22.17625	114.05897	0.3	ShipXY
JIN XIN 708	Work Boat	28-AUG-2021 04:36:50	804196.1	824106.7	22.17624	114.05896	0.3	ShipXY
JIN XIN 708	Work Boat	28-AUG-2021 04:46:20	804205.9	824103.6	22.17626	114.05893	0.3	ShipXY
JIN XIN 708	Work Boat	28-AUG-2021 04:52:57	804197.2	824106.7	22.17625	114.05896	0.1	ShipXY
JIN XIN 708	Work Boat	28-AUG-2021 04:59:20	804198.3	824103.6	22.17626	114.05893	0.1	ShipXY
JIN XIN 708	Work Boat	28-AUG-2021 05:05:08	804198.3	824102.6	22.17626	114.05892	0.3	ShipXY
JIN XIN 708	Work Boat	28-AUG-2021 05:11:11	804197.2	824099.5	22.17625	114.05889	0.1	ShipXY
JIN XIN 708	Work Boat	28-AUG-2021 05:17:09	804197.2	824103.6	22.17625	114.05893	0.2	ShipXY

Historical Data Reports (AUGUST 2021)								
Vessel Name	Vessel Type	Report Time	Northing	Easting	Latitude	Longitude	Knots	Source
JIN XIN 708	Work Boat	28-AUG-2021 05:18:50	804198.3	824106.7	22.17626	114.05896	0	ShipXY
JIN XIN 708	Work Boat	28-AUG-2021 05:29:10	804198.3	824103.6	22.17626	114.05893	0.1	ShipXY
JIN XIN 708	Work Boat	28-AUG-2021 05:33:32	804198.3	824102.6	22.17626	114.05892	0.1	ShipXY
JIN XIN 708	Work Boat	28-AUG-2021 05:38:01	804198.3	824103.6	22.17626	114.05893	0.2	ShipXY
JIN XIN 708	Work Boat	28-AUG-2021 05:47:29	804199.4	824115.1	22.17627	114.05904	0.3	ShipXY
JIN XIN 708	Work Boat	28-AUG-2021 05:52:29	804199.4	824110.9	22.17627	114.05904	0	ShipXY
JIN XIN 708	Work Boat	28-AUG-2021 06:01:20	804199.4	824115.1	22.17627	114.05904	0.2	ShipXY
JIN XIN 708	Work Boat	28-AUG-2021 06:08:30	804198.3	824109.8	22.17626	114.05892	0.2	ShipXY
JIN XIN 708	Work Boat	28-AUG-2021 06:14:59	804198.3	824109.8	22.17626	114.05899	0	ShipXY
JIN XIN 708	Work Boat	28-AUG-2021 06:21:10	804198.3	824110.9	22.17627	114.05899	0.1	ShipXY
JIN XIN 708	Work Boat	28-AUG-2021 06:28:31	804199.4	824109.8	22.17627	114.05899	0.1	ShipXY
JIN XIN 708	Work Boat	28-AUG-2021 06:35:49	804199.4	824109.8	22.17627	114.05899	0.1	ShipXY
JIN XIN 708	Work Boat	28-AUG-2021 06:41:19	804201.7	824106.7	22.17629	114.05896	0.3	ShipXY
JIN XIN 708	Work Boat	28-AUG-2021 06:47:09	804199.4	824103.6	22.17627	114.05893	0.4	ShipXY
JIN XIN 708	Work Boat	28-AUG-2021 06:54:49	804198.3	824106.7	22.17626	114.05896	0.3	ShipXY
JIN XIN 708	Work Boat	28-AUG-2021 06:58:49	804198.3	824106.7	22.17626	114.05896	0.3	ShipXY
JIN XIN 708	Work Boat	28-AUG-2021 07:04:29	804199.4	824109.8	22.17627	114.05899	0.1	ShipXY
JIN XIN 708	Work Boat	28-AUG-2021 07:11:29	804199.4	824109.8	22.17627	114.05899	0.3	ShipXY
JIN XIN 708	Work Boat	28-AUG-2021 07:13:30	804199.4	824109.8	22.17627	114.05899	0.1	ShipXY
JIN XIN 708	Work Boat	28-AUG-2021 07:22:59	804201.7	824106.7	22.17629	114.05896	0.4	ShipXY
JIN XIN 708	Work Boat	28-AUG-2021 07:31:00	804202.8	824107.8	22.17629	114.05897	0.3	ShipXY
JIN XIN 708	Work Boat	28-AUG-2021 07:35:11	804202.8	824111.9	22.17631	114.05901	0.4	ShipXY
JIN XIN 708	Work Boat	28-AUG-2021 07:39:39	804202.8	824107.8	22.17631	114.05897	0.3	ShipXY
JIN XIN 708	Work Boat	28-AUG-2021 07:46:50	804203.9	824103.7	22.17631	114.05893	0.5	ShipXY
JIN XIN 708	Work Boat	28-AUG-2021 07:55:40	804205.9	824107.8	22.17632	114.05897	0.3	ShipXY
JIN XIN 708	Work Boat	28-AUG-2021 08:03:19	804205.9	824107.8	22.17632	114.05897	0.1	ShipXY
JIN XIN 708	Work Boat	28-AUG-2021 08:11:28	804203.9	824110.9	22.17631	114.05899	0.3	ShipXY
JIN XIN 708	Work Boat	28-AUG-2021 08:13:28	804203.9	824110.9	22.17631	114.05899	0.3	ShipXY
JIN XIN 708	Work Boat	28-AUG-2021 08:21:38	804205.5	824107.8	22.17632	114.05897	0.6	ShipXY
JIN XIN 708	Work Boat	28-AUG-2021 08:29:19	804206.1	824094.4	22.17633	114.05884	0.3	ShipXY
JIN XIN 708	Work Boat	28-AUG-2021 08:35:18	804207.2	824081.1	22.17634	114.05871	0.5	ShipXY
JIN XIN 708	Work Boat	28-AUG-2021 08:41:18	804224.9	824081.1	22.17665	114.05871	0.3	ShipXY
JIN XIN 708	Work Boat	28-AUG-2021 08:47:20	804234.9	824077.0	22.17659	114.05861	0.4	ShipXY
JIN XIN 708	Work Boat	28-AUG-2021 08:53:41	804228.3	824054.2	22.17653	114.05845	0.5	ShipXY
JIN XIN 708	Work Boat	28-AUG-2021 08:58:10	804238.0	824054.2	22.17659	114.05845	0.4	ShipXY
JIN XIN 708	Work Boat	28-AUG-2021 09:05:00	804236.0	824056.2	22.17664	114.05847	0.2	ShipXY
JIN XIN 708	Work Boat	28-AUG-2021 09:11:00	804240.5	824054.2	22.17664	114.05845	0.3	ShipXY
JIN XIN 708	Work Boat	28-AUG-2021 09:19:00	804240.5	824054.2	22.17664	114.05845	0.3	ShipXY
JIN XIN 708	Work Boat	28-AUG-2021 09:27:00	804239.9	824054.2	22.17663	114.05845	0.3	ShipXY
JIN XIN 708	Work Boat	28-AUG-2021 09:35:00	804265.9	824062.4	22.17687	114.05853	0.4	ShipXY
JIN XIN 708	Work Boat	28-AUG-2021 09:43:00	804265.9	824078.9	22.17687	114.05869	0.2	ShipXY
JIN XIN 708	Work Boat	28-AUG-2021 09:51:58	804251.5	824097.3	22.17674	114.05848	0.5	ShipXY
JIN XIN 708	Work Boat	28-AUG-2021 10:00:00	804251.5	824097.3	22.17671	114.05848	0.4	ShipXY
JIN XIN 708	Work Boat	28-AUG-2021 10:08:00	804252.6	824053.2	22.17675	114.05844	0.3	ShipXY
JIN XIN 708	Work Boat	28-AUG-2021 10:16:00	804250.4	824053.2	22.17673	114.05844	0.4	ShipXY
JIN XIN 708	Work Boat	28-AUG-2021 10:23:00	804256.0	824054.2	22.17678	114.05845	0.3	ShipXY
JIN XIN 708	Work Boat	28-AUG-2021 10:31:00	804253.7	824053.2	22.17676	114.05844	0.4	ShipXY
JIN XIN 708	Work Boat							

JIN XIN 708 (Work Boat)

Historical Data Records (AUGUST 2021)

Vessel Name	Vessel Type	Report Time	Northing	Easting	Latitude	Longitude	Knots	Source
JIN XIN 708	Work Boat	29-AUG-2021 00:40:00	804283.6	824119.2	22.17703	114.05908	0	ShipXY
JIN XIN 708	Work Boat	29-AUG-2021 00:40:00	804283.6	824119.2	22.17703	114.05908	0.3	ShipXY
JIN XIN 708	Work Boat	29-AUG-2021 00:53:20	804282.5	824118.2	22.17702	114.05907	0	ShipXY
JIN XIN 708	Work Boat	29-AUG-2021 01:05:20	804283.6	824119.2	22.17702	114.05907	0	ShipXY
JIN XIN 708	Work Boat	29-AUG-2021 01:05:20	804282.5	824118.2	22.17702	114.05912	0.1	ShipXY
JIN XIN 708	Work Boat	29-AUG-2021 01:11:10	804276.9	824124.3	22.17697	114.05913	0.1	ShipXY
JIN XIN 708	Work Boat	29-AUG-2021 01:17:50	804268.1	824132.6	22.17689	114.05921	0.3	ShipXY
JIN XIN 708	Work Boat	29-AUG-2021 01:21:00	804264.8	824132.6	22.17686	114.05921	0	ShipXY
JIN XIN 708	Work Boat	29-AUG-2021 01:29:49	804260.3	824134.6	22.17682	114.05923	0.2	ShipXY
JIN XIN 708	Work Boat	29-AUG-2021 01:38:22	804244.8	824133.6	22.17668	114.05911	0.4	ShipXY
JIN XIN 708	Work Boat	29-AUG-2021 01:47:31	804224.9	824119.1	22.1765	114.05908	0.2	ShipXY
JIN XIN 708	Work Boat	29-AUG-2021 01:51:10	804226	824127.4	22.17651	114.05916	0.3	ShipXY
JIN XIN 708	Work Boat	29-AUG-2021 01:57:26	804234.9	824127.4	22.17659	114.05911	0.3	ShipXY
JIN XIN 708	Work Boat	29-AUG-2021 02:03:28	804244.8	824118.1	22.17668	114.05907	0.3	ShipXY
JIN XIN 708	Work Boat	29-AUG-2021 02:11:40	804252.6	824103.7	22.17675	114.05893	0.3	ShipXY
JIN XIN 708	Work Boat	29-AUG-2021 02:16:39	804226.2	824101.6	22.17684	114.05891	0.3	ShipXY
JIN XIN 708	Work Boat	29-AUG-2021 02:23:07	804255.9	824081	22.17678	114.05871	0.3	ShipXY
JIN XIN 708	Work Boat	29-AUG-2021 02:29:51	804243.7	824091.3	22.17667	114.05881	0.2	ShipXY
JIN XIN 708	Work Boat	29-AUG-2021 02:34:48	804275.8	824124.3	22.17696	114.05913	0.3	ShipXY
JIN XIN 708	Work Boat	29-AUG-2021 02:41:01	804258.1	824119.2	22.1768	114.05908	0.2	ShipXY
JIN XIN 708	Work Boat	29-AUG-2021 02:45:48	804212.7	824123.3	22.17664	114.05912	0	ShipXY
JIN XIN 708	Work Boat	29-AUG-2021 02:52:28	804230.4	824119.1	22.17655	114.05908	0.3	ShipXY
JIN XIN 708	Work Boat	29-AUG-2021 02:59:08	804221.6	824110.9	22.17647	114.0591	0.3	ShipXY
JIN XIN 708	Work Boat	29-AUG-2021 03:05:40	804263.7	824126.4	22.17685	114.05915	0.3	ShipXY
JIN XIN 708	Work Boat	29-AUG-2021 03:10:30	804238.9	824130.7	22.17671	114.05919	0.1	ShipXY
JIN XIN 708	Work Boat	29-AUG-2021 03:17:40	804219.9	824116.1	22.17641	114.05905	0.1	ShipXY
JIN XIN 708	Work Boat	29-AUG-2021 03:21:01	804211.6	824106.8	22.17638	114.05896	0.1	ShipXY
JIN XIN 708	Work Boat	29-AUG-2021 03:28:11	804203.9	824116	22.17631	114.05905	0.1	ShipXY
JIN XIN 708	Work Boat	29-AUG-2021 03:34:19	804212.7	824122.2	22.17639	114.05911	0.3	ShipXY
JIN XIN 708	Work Boat	29-AUG-2021 03:40:10	804220.5	824124.3	22.17646	114.05913	0.1	ShipXY
JIN XIN 708	Work Boat	29-AUG-2021 03:42:30	804224.9	824124.3	22.1765	114.05913	0.3	ShipXY
JIN XIN 708	Work Boat	29-AUG-2021 03:49:41	804208.3	824109.9	22.17653	114.05899	0.3	ShipXY
JIN XIN 708	Work Boat	29-AUG-2021 03:57:00	804228.2	824109.9	22.17653	114.05899	0.3	ShipXY
JIN XIN 708	Work Boat	29-AUG-2021 04:01:39	804223.8	824106.8	22.17649	114.05896	0.1	ShipXY
JIN XIN 708	Work Boat	29-AUG-2021 04:09:27	804221.6	824097.5	22.17647	114.05887	0.2	ShipXY
JIN XIN 708	Work Boat	29-AUG-2021 04:16:29	804219.4	824094.4	22.17645	114.05884	0.1	ShipXY
JIN XIN 708	Work Boat	29-AUG-2021 04:21:48	804212.7	824093.3	22.17639	114.05883	0.2	ShipXY
JIN XIN 708	Work Boat	29-AUG-2021 04:29:41	804208.3	824094.4	22.17635	114.05884	0.1	ShipXY
JIN XIN 708	Work Boat	29-AUG-2021 04:34:08	804205	824095.4	22.17632	114.05885	0.1	ShipXY
JIN XIN 708	Work Boat	29-AUG-2021 04:40:50	804209.4	824101.6	22.17636	114.05891	0.1	ShipXY
JIN XIN 708	Work Boat	29-AUG-2021 04:44:40	804213.8	824106.8	22.1764	114.05896	0.2	ShipXY
JIN XIN 708	Work Boat	29-AUG-2021 04:52:01	804219.4	824109.9	22.17645	114.05899	0.2	ShipXY
JIN XIN 708	Work Boat	29-AUG-2021 04:53:47	804216.1	824116	22.17639	114.05895	0.3	ShipXY
JIN XIN 708	Work Boat	29-AUG-2021 05:05:40	804221.6	824118.1	22.17647	114.05907	0	ShipXY
JIN XIN 708	Work Boat	29-AUG-2021 05:11:28	804223.8	824109.9	22.17649	114.05899	0.3	ShipXY
JIN XIN 708	Work Boat	29-AUG-2021 05:17:10	804226	824086.1	22.17651	114.05876	0.1	ShipXY
JIN XIN 708	Work Boat	29-AUG-2021 05:21:20	804223.8	824077.9	22.17649	114.05868	0.3	ShipXY
JIN XIN 708	Work Boat	29-AUG-2021 05:27:49	804223.8	824077.7	22.17649	114.05863	0.2	ShipXY
JIN XIN 708	Work Boat	29-AUG-2021 05:34:46	804226.2	824065.5	22.17648	114.05879	0.2	ShipXY
JIN XIN 708	Work Boat	29-AUG-2021 05:40:02	804215.8	824068.6	22.17641	114.05857	0.2	ShipXY
JIN XIN 708	Work Boat	29-AUG-2021 05:46:49	804217.2	824073.8	22.17643	114.05864	0.2	ShipXY
JIN XIN 708	Work Boat	29-AUG-2021 05:52:00	804218.3	824085.1	22.17644	114.05875	0.5	ShipXY
JIN XIN 708	Work Boat	29-AUG-2021 05:59:51	804209.4	824089.2	22.17636	114.05893	0.3	ShipXY
JIN XIN 708	Work Boat	29-AUG-2021 06:03:46	804226.2	824095.4	22.17635	114.05885	0.3	ShipXY
JIN XIN 708	Work Boat	29-AUG-2021 06:11:42	804214.8	824102.6	22.17641	114.05892	0.1	ShipXY
JIN XIN 708	Work Boat	29-AUG-2021 06:17:30	804223.8	824109.9	22.17649	114.05899	0.1	ShipXY
JIN XIN 708	Work Boat	29-AUG-2021 06:21:40	804228.2	824110.9	22.17653	114.059	0.1	ShipXY
JIN XIN 708	Work Boat	29-AUG-2021 06:24:39	804231.6	824110.9	22.17656	114.059	0.1	ShipXY
JIN XIN 708	Work Boat	29-AUG-2021 06:34:50	804207.7	824124.3	22.17634	114.05913	0.4	ShipXY

JIN XIN 708 (Work Boat)

Historical Data Records (AUGUST 2021)

Vessel Name	Vessel Type	Report Time	Northing	Easting	Latitude	Longitude	Knots	Source
JIN XIN 708	Work Boat	29-AUG-2021 06:38:30	804208.3	824122.2	22.17635	114.05911	0.1	ShipXY
JIN XIN 708	Work Boat	29-AUG-2021 06:47:20	804218.2	824130.5	22.17644	114.05916	0	ShipXY
JIN XIN 708	Work Boat	29-AUG-2021 06:52:30	804217.1	824117.4	22.17643	114.05916	0	ShipXY
JIN XIN 708	Work Boat	29-AUG-2021 06:54:20	804213.3	824123.3	22.17631	114.05911	0.1	ShipXY
JIN XIN 708	Work Boat	29-AUG-2021 07:05:49	804208.3	824122.2	22.17635	114.05911	0	ShipXY
JIN XIN 708	Work Boat	29-AUG-2021 07:10:00	804210.5	824124.3	22.17637	114.05913	0.1	ShipXY
JIN XIN 708	Work Boat	29-AUG-2021 07:17:30	804208.3	824126.3	22.17635	114.05915	0.3	ShipXY
JIN XIN 708	Work Boat	29-AUG-2021 07:23:00	804212.7	824123.3	22.17639	114.05912	0.3	ShipXY
JIN XIN 708	Work Boat	29-AUG-2021 07:29:09	804210.5	824123.3	22.17637	114.05912	0.2	ShipXY
JIN XIN 708	Work Boat	29-AUG-2021 08:41:28	804208.3	824119.1	22.17631	114.05908	0.3	ShipXY
JIN XIN 708	Work Boat	29-AUG-2021 07:39:47	804208.3	824115	22.17635	114.05904	0.3	ShipXY
JIN XIN 708	Work Boat	29-AUG-2021 07:46:47	804210.5	824115	22.17637	114.05904	0.3	ShipXY
JIN XIN 708	Work Boat	29-AUG-2021 07:51:47	804224.9	824122.2	22.1765	114.05911	0.5	ShipXY
JIN XIN 708	Work Boat	29-AUG-2021 08:00:00	804258.1	824116.1	22.1768	114.05905	0.1	ShipXY
JIN XIN 708	Work Boat	29-AUG-2021 08:03:01	804263.7	824085.1	22.17685	114.05875	0.2	ShipXY
JIN XIN 708	Work Boat	29-AUG-2021 08:11:39	804273.7	824070.7	22.17694	114.05961	0.1	ShipXY
JIN XIN 708	Work Boat	29-AUG-2021 08:12:47	804274.8	824072.8	22.17695	114.05863	0.5	ShipXY
JIN XIN 708	Work Boat	29-AUG-2021 08:23:28	804268.4	824068.6	22.17682	114.05859	0.4	ShipXY
JIN XIN 708	Work Boat	29-AUG-2021 08:24:27	804260.4	824065.5	22.17682	114.05856	0.6	ShipXY
JIN XIN 708	Work Boat	29-AUG-2021 08:35:59	804279.2	824076.9	22.17699	114.05867	0	ShipXY
JIN XIN 708	Work Boat	29-AUG-2021 08:41:28	804254.9	824058.9	22.17698	114.05871	0.3	ShipXY
JIN XIN 708	Work Boat	29-AUG-2021 08:46:50	804279.2	824087.2	22.17699	114.05877	0	ShipXY
JIN XIN 708	Work Boat	29-AUG-2021 08:52:47	804275.9	824083.1	22.17696	114.05873	0.7	ShipXY
JIN XIN 708	Work Boat	29-AUG-2021 09:00:00	804260.4	824058.3	22.17682	114.05849	0.1	ShipXY
JIN XIN 708	Work Boat	29-AUG-2021 09:10:29	804248.8	824045.9	22.17671	114.05837	0.3	ShipXY
JIN XIN 708	Work Boat	29-AUG-2021 09:13:40	804254.9	824058.9	22.17677	114.05837	0.8	ShipXY
JIN XIN 708	Work Boat	29-AUG-2021 09:17:47	804251.7	824070.7	22.17679	114.05861	0.3	ShipXY
JIN XIN 708	Work Boat	29-AUG-2021 09:27:30	804270.3	824062.5	22.17691	114.05853	0.1	ShipXY
JIN XIN 708	Work Boat	29-AUG-2021 09:35:10	804258.2	824061.4	22.17678	114.05852	0.1	ShipXY
JIN XIN 708	Work Boat	29-AUG-2021 09:43:50	804254.8	824053.2	22.17677	114.05844	0.1	ShipXY
JIN XIN 708	Work Boat	29-AUG-2021 09:51:46	804247.1	824048	22.1767	114.05839	0.4	ShipXY
JIN XIN 708	Work Boat	29-AUG-2021 09:55:59	804261.6	824050.1	22.17665	114.05841	0	ShipXY
JIN XIN 708	Work Boat	29-AUG-2021 10:04:07	804242.7	824048	22.17666	114.05839	0.2	ShipXY
JIN XIN 708	Work Boat	29-AUG-2021 10:07:26	804242.7	824050.1	22.17666	114.05831	0.3	ShipXY
JIN XIN 708	Work Boat	29-AUG-2021 10:14:06	804260.4	824045.9	22.17682	114.05847	0.4	ShipXY
JIN XIN 708	Work Boat	29-AUG-2021 10:22:59	804261.5	824049	22.17683	114.0584	0.1	ShipXY
JIN XIN 708	Work Boat	29-AUG-2021 10:26:27	804264.8	824049	22.17686	114.0584	0.1	ShipXY
JIN XIN 708	Work Boat	29-AUG-2021 10:32:07	804267.6	824054.2	22.17693	114.05845	0.4	ShipXY
JIN XIN 708	Work Boat	29-AUG-2021 10:38:46	804271.5	824056.3	22.17692	114.05847	0.3	ShipXY
JIN XIN 708	Work Boat	29-AUG-2021 10:47:27	804274.8	824057.3	22.17695	114.05848	0.3	ShipXY
JIN XIN 708	Work Boat	29-AUG-2021 10:53:06	804274.8	824057.3	22.17695	114.05848	0.4	ShipXY
JIN XIN 708	Work Boat	29-AUG-2021 10:57:06	804274.8	824057.3	22.17695	114.05848	0.3	ShipXY
JIN XIN 708	Work Boat	29-AUG-2021 11:05:50	804281.4	824061.4	22.17701	114.05852	0.3	ShipXY
JIN XIN 708	Work Boat	29-AUG-2021 11:07:28	804281.8	824060.7	22.17707	114.0586	0.2	ShipXY
JIN XIN 708	Work Boat	29-AUG-2021 11:18:02	804288.1	824072.8	22.17707	114.05862	0.1	ShipXY
JIN XIN 708	Work Boat	29-AUG-2021 11:34:1						

JIN XIN 708 (Work Boat)

Historical Data Records (AUGUST 2021)								
Vessel Name	Vessel Type	Report Time	Northing	Easting	Latitude	Longitude	Knots	Source
JIN XIN 708	Work Boat	30-AUG-2021 03:05:28	804242.6	824131.5	22.17666	114.0592	0.3	ShipXp
JIN XIN 708	Work Boat	30-AUG-2021 03:11:40	804243.7	824127.4	22.17667	114.05916	0.4	ShipXp
JIN XIN 708	Work Boat	30-AUG-2021 03:17:48	804244.8	824134.6	22.17668	114.05923	0.4	ShipXp
JIN XIN 708	Work Boat	30-AUG-2021 03:23:56	804245.9	824131.5	22.17673	114.05923	0.5	ShipXp
JIN XIN 708	Work Boat	30-AUG-2021 03:29:59	804257	824134.6	22.17679	114.05923	0.3	ShipXp
JIN XIN 708	Work Boat	30-AUG-2021 03:35:50	804257	824131.5	22.17679	114.0592	0.6	ShipXp
JIN XIN 708	Work Boat	30-AUG-2021 03:41:38	804250.4	824132.6	22.17673	114.05921	0.3	ShipXp
JIN XIN 708	Work Boat	30-AUG-2021 03:47:49	804249.2	824134.6	22.17672	114.05923	0.3	ShipXp
JIN XIN 708	Work Boat	30-AUG-2021 03:53:00	804252.6	824132.6	22.17675	114.05921	0.3	ShipXp
JIN XIN 708	Work Boat	30-AUG-2021 03:59:40	804251.4	824131.5	22.17673	114.0592	0.3	ShipXp
JIN XIN 708	Work Boat	30-AUG-2021 04:05:49	804254.8	824134.6	22.17677	114.05923	0.3	ShipXp
JIN XIN 708	Work Boat	30-AUG-2021 04:11:29	804249.3	824132.6	22.17672	114.05921	0.3	ShipXp
JIN XIN 708	Work Boat	30-AUG-2021 04:16:18	804243.7	824136.7	22.17667	114.05925	0.3	ShipXp
JIN XIN 708	Work Boat	30-AUG-2021 04:22:40	804242.6	824131.5	22.17666	114.0592	0.4	ShipXp
JIN XIN 708	Work Boat	30-AUG-2021 04:28:30	804247	824138.7	22.1767	114.05925	0.4	ShipXp
JIN XIN 708	Work Boat	30-AUG-2021 04:33:09	804253.9	824134.6	22.17669	114.05923	0.5	ShipXp
JIN XIN 708	Work Boat	30-AUG-2021 04:40:28	804247	824132.6	22.1767	114.05921	0	ShipXp
JIN XIN 708	Work Boat	30-AUG-2021 04:47:18	804247	824136.7	22.1767	114.05925	0.5	ShipXp
JIN XIN 708	Work Boat	30-AUG-2021 04:53:49	804242.6	824132.6	22.17666	114.05921	0.3	ShipXp
JIN XIN 708	Work Boat	30-AUG-2021 04:59:50	804239.3	824132.6	22.17663	114.05921	0.3	ShipXp
JIN XIN 708	Work Boat	30-AUG-2021 05:05:49	804238.2	824136.7	22.17661	114.05925	0.3	ShipXp
JIN XIN 708	Work Boat	30-AUG-2021 05:11:19	804238.2	824132.6	22.17662	114.05921	0.3	ShipXp
JIN XIN 708	Work Boat	30-AUG-2021 05:17:29	804233.7	824138.7	22.17658	114.05927	0.3	ShipXp
JIN XIN 708	Work Boat	30-AUG-2021 05:23:38	804242.6	824132.6	22.17666	114.05921	0.6	ShipXp
JIN XIN 708	Work Boat	30-AUG-2021 05:28:38	804239.3	824134.6	22.17663	114.05923	0.4	ShipXp
JIN XIN 708	Work Boat	30-AUG-2021 05:35:00	804239.3	824127.4	22.17659	114.05919	0.4	ShipXp
JIN XIN 708	Work Boat	30-AUG-2021 05:41:40	804228.2	824124.8	22.17653	114.05913	0.2	ShipXp
JIN XIN 708	Work Boat	30-AUG-2021 05:47:01	804229.3	824123.3	22.17654	114.05912	0.3	ShipXp
JIN XIN 708	Work Boat	30-AUG-2021 05:53:39	804238.3	824123.3	22.17658	114.05912	0.1	ShipXp
JIN XIN 708	Work Boat	30-AUG-2021 05:57:39	804238.2	824122.2	22.17662	114.05911	0.2	ShipXp
JIN XIN 708	Work Boat	30-AUG-2021 06:05:39	804238	824118.1	22.1766	114.05907	0.3	ShipXp
JIN XIN 708	Work Boat	30-AUG-2021 06:11:30	804239.3	824127.4	22.17661	114.05913	0.3	ShipXp
JIN XIN 708	Work Boat	30-AUG-2021 06:16:50	804227.1	824127.4	22.17652	114.05916	0.2	ShipXp
JIN XIN 708	Work Boat	30-AUG-2021 06:23:20	804227.1	824107.8	22.17652	114.05897	0.3	ShipXp
JIN XIN 708	Work Boat	30-AUG-2021 06:29:39	803918.8	823318.6	22.17373	114.05132	6.7	ShipXp
JIN XIN 708	Work Boat	30-AUG-2021 06:34:59	803562.9	822534.4	22.17051	114.04372	0.6	ShipXp
JIN XIN 708	Work Boat	30-AUG-2021 06:41:30	803626.1	822486	22.17108	114.0425	3.2	ShipXp
JIN XIN 708	Work Boat	30-AUG-2021 06:47:58	803567.1	822852.1	22.17055	114.0468	0.8	ShipXp
JIN XIN 708	Work Boat	30-AUG-2021 06:53:39	803733.4	822760.1	22.1688	114.04591	7	ShipXp
JIN XIN 708	Work Boat	30-AUG-2021 06:59:40	803142	821466.5	22.1667	114.03337	4.4	ShipXp
JIN XIN 708	Work Boat	30-AUG-2021 07:05:38	803029.6	820926	22.16568	114.02813	2	ShipXp
JIN XIN 708	Work Boat	30-AUG-2021 07:11:58	804329.3	821151.7	22.16445	114.03032	2.9	ShipXp
JIN XIN 708	Work Boat	30-AUG-2021 07:17:19	803219.7	821559.7	22.16271	114.04009	6.8	ShipXp
JIN XIN 708	Work Boat	30-AUG-2021 07:23:31	803777.1	82301.9	22.17245	114.05116	6.8	ShipXp
JIN XIN 708	Work Boat	30-AUG-2021 07:29:39	804232.7	824109.9	22.17657	114.05899	0.4	ShipXp
JIN XIN 708	Work Boat	30-AUG-2021 07:35:29	804231.5	824122.2	22.17656	114.05911	0	ShipXp
JIN XIN 708	Work Boat	30-AUG-2021 07:41:39	804203.9	824116	22.17631	114.05905	0.3	ShipXp
JIN XIN 708	Work Boat	30-AUG-2021 07:44:49	804205	824111.9	22.17632	114.05901	0.3	ShipXp
JIN XIN 708	Work Boat	30-AUG-2021 07:50:49	804219.3	824119.9	22.17629	114.05913	0.3	ShipXp
JIN XIN 708	Work Boat	30-AUG-2021 07:58:39	804202.8	824110.9	22.1763	114.059	0.4	ShipXp
JIN XIN 708	Work Boat	30-AUG-2021 08:03:28	804201.7	824109.8	22.17629	114.05899	0.3	ShipXp
JIN XIN 708	Work Boat	30-AUG-2021 08:10:22	804199.4	824103.6	22.17627	114.05893	0.1	ShipXp
JIN XIN 708	Work Boat	30-AUG-2021 08:15:07	804200.6	824102.6	22.17628	114.0589	0.3	ShipXp
JIN XIN 708	Work Boat	30-AUG-2021 08:21:19	804203.9	824093.3	22.17627	114.05893	0.4	ShipXp
JIN XIN 708	Work Boat	30-AUG-2021 08:27:00	804195.9	824089.2	22.17627	114.05891	0.3	ShipXp
JIN XIN 708	Work Boat	30-AUG-2021 08:35:20	804201.7	824089.2	22.17629	114.05879	0.6	ShipXp
JIN XIN 708	Work Boat	30-AUG-2021 08:41:48	804201.7	824091.3	22.17629	114.05881	0.3	ShipXp
JIN XIN 708	Work Boat	30-AUG-2021 08:47:09	804200.6	824083	22.17628	114.05873	0.4	ShipXp
JIN XIN 708	Work Boat	30-AUG-2021 08:53:09	804202.8	824081	22.1763	114.05871	0.3	ShipXp

JIN XIN 708 (Work Boat)

Historical Data Records (AUGUST 2021)								
Vessel Name	Vessel Type	Report Time	Northing	Easting	Latitude	Longitude	Knots	Source
JIN XIN 708	Work Boat	30-AUG-2021 08:59:19	804211.6	824054.2	22.17647	114.05845	0.3	ShipXp
JIN XIN 708	Work Boat	30-AUG-2021 09:05:10	804228.3	824053.1	22.17653	114.05844	0.1	ShipXp
JIN XIN 708	Work Boat	30-AUG-2021 09:11:40	804218.3	824057.3	22.17644	114.05848	0.1	ShipXp
JIN XIN 708	Work Boat	30-AUG-2021 09:17:30	804215.9	824053.1	22.17647	114.05844	0	ShipXp
JIN XIN 708	Work Boat	30-AUG-2021 09:22:49	804212.8	824054.2	22.17639	114.05845	0.1	ShipXp
JIN XIN 708	Work Boat	30-AUG-2021 09:29:49	804215	824050	22.17641	114.05841	0.4	ShipXp
JIN XIN 708	Work Boat	30-AUG-2021 09:35:49	804222.7	824045.9	22.17648	114.05837	0.3	ShipXp
JIN XIN 708	Work Boat	30-AUG-2021 09:40:49	804233.8	824048	22.17649	114.05839	0.3	ShipXp
JIN XIN 708	Work Boat	30-AUG-2021 09:47:18	804227.2	824045.9	22.17652	114.05837	0.3	ShipXp
JIN XIN 708	Work Boat	30-AUG-2021 09:53:18	804227.2	824048	22.17651	114.05839	0.3	ShipXp
JIN XIN 708	Work Boat	30-AUG-2021 09:59:50	804233.8	824048	22.17649	114.05839	0.2	ShipXp
JIN XIN 708	Work Boat	30-AUG-2021 10:05:48	804222.7	824048	22.17648	114.05839	0.5	ShipXp
JIN XIN 708	Work Boat	30-AUG-2021 10:11:48	804233.8	824048	22.17649	114.05839	0.6	ShipXp
JIN XIN 708	Work Boat	30-AUG-2021 10:13:10	804226.1	824048	22.17651	114.05839	0.4	ShipXp
JIN XIN 708	Work Boat	30-AUG-2021 10:21:59	804222.8	824055.1	22.17639	114.05844	0.3	ShipXp
JIN XIN 708	Work Boat	30-AUG-2021 10:29:59	804222.7	824049	22.17648	114.0584	0.3	ShipXp
JIN XIN 708	Work Boat	30-AUG-2021 10:34:59	804221.6	824049	22.17647	114.0584	0.6	ShipXp
JIN XIN 708	Work Boat	30-AUG-2021 10:41:59	804221.6	824050	22.17647	114.05841	0.7	ShipXp
JIN XIN 708	Work Boat	30-AUG-2021 10:45:29	804073.1	824256.2	22.17513	114.06041	3	ShipXp
JIN XIN 708	Work Boat	30-AUG-2021 10:53:48	803775.5	823845.5	22.17244	114.05649	5.9	ShipXp
JIN XIN 708	Work Boat	30-AUG-2021 11:01:19	803211.1	823657	22.17287	114.05566	0	ShipXp
JIN XIN 708	Work Boat	30-AUG-2021 11:04:30	803820	823668.1	22.17284	114.05471	0.2	ShipXp
JIN XIN 708	Work Boat	30-AUG-2021 11:11:48	803822.2	823653.1	22.17286	114.05439	0.4	ShipXp
JIN XIN 708	Work Boat	30-AUG-2021 11:16:29	803820	823632	22.17284	114.05436	0.2	ShipXp
JIN XIN 708	Work Boat	30-AUG-2021 11:21:39	803815.6	823632	22.17278	114.05436	0	ShipXp
JIN XIN 708	Work Boat	30-AUG-2021 11:29:50	803821.1	823632	22.17285	114.05436	0.1	ShipXp
JIN XIN 708	Work Boat	30-AUG-2021 11:32:18	803816.7	823632	22.17281	114.05436	0.3	ShipXp
JIN XIN 708	Work Boat	30-AUG-2021 11:39:38	803824.4	823632	22.17288	114.05436	0.3	ShipXp
JIN XIN 708	Work Boat	30-AUG-2021 11:47:48	803823.3	823632	22.17287	114.05436	0.3	ShipXp
JIN XIN 708	Work Boat	30-AUG-2021 11:53:39	803823.3	823632	22.17287	114.05436	0.1	ShipXp
JIN XIN 708	Work Boat	30-AUG-2021 11:59:51	803823.3	823632	22.17287	114.05436	0.2	ShipXp
JIN XIN 708	Work Boat	30-AUG-2021 12:03:20	803826.6	823632	22.17279	114.05436	0.4	ShipXp
JIN XIN 708	Work Boat	30-AUG-2021 12:03:30	803826.6	823632	22.17279	114.05436	0	ShipXp
JIN XIN 708	Work Boat	30-AUG-2021 12:06:11	803828.9	823632	22.17292	114.05436	0	ShipXp
JIN XIN 708	Work Boat	30-AUG-2021 12:10:50	803834.4	823632	22.17297	114.05436	0.1	ShipXp
JIN XIN 708	Work Boat	30-AUG-2021 12:27:11	803835.5	823635.1	22.17298	114.05439	0.2	ShipXp
JIN XIN 708	Work Boat	30-AUG-2021 12:37:19	803835.6	823635.2	22.17299	114.05439	0.2	ShipXp
JIN XIN 708	Work Boat	30-AUG-2021 12:41:00	803841	823637.2	22.17303	114.05441	0.1	ShipXp
JIN XIN 708	Work Boat	30-AUG-2021 12:45:28	803838.8	823635.1	22.17301	114.05439	0	ShipXp
JIN XIN 708	Work Boat	30-AUG-2021 12:56:58	803838.8	823636.2	22.17301	114.05439	0.1	ShipXp
JIN XIN 708	Work Boat	30-AUG-2021 13:04:50	803839.9	823636.2	22.17302	114.0544	0.1	ShipXp
JIN XIN 708	Work Boat	30-AUG-2021 13:10:39	803837.7	823636.2	22.173	114.0544	0.2	ShipXp
JIN XIN 708	Work Boat	30-AUG-2021 13:12:49	803838.8	823636.2	22.17301	114.0544	0	ShipXp
JIN XIN 708	Work Boat	30-AUG-2021 13:21:19	803838.8	823636.2	22.17301	114.0544	0.2	ShipXp
JIN XIN 708	Work Boat	30-AUG-2021 13:30:21	803841	823636.2	22.17303	114.0544	0.1	ShipXp
JIN XIN 708	Work Boat	30-AUG-2021 13:38:22	80					

JIN XIN 708 (Work Boat)

Historical Data Records (AUGUST 2021)

Vessel Name	Vessel Type	Report Time	Northing	Easting	Latitude	Longitude	Knots	Source
JIN XIN 708	Work Boat	31-AUG-2021 04:28:49	804266.6	824648.2	22.17688	114.06421	0	ShipXY
JIN XIN 708	Work Boat	31-AUG-2021 04:35:17	804265.5	824648.2	22.17687	114.06421	0.4	ShipXY
JIN XIN 708	Work Boat	31-AUG-2021 04:41:49	804268.8	824647.2	22.17691	114.0642	0.2	ShipXY
JIN XIN 708	Work Boat	31-AUG-2021 05:23:37	804255.3	824650.3	22.17688	114.06423	0	ShipXY
JIN XIN 708	Work Boat	31-AUG-2021 04:52:30	804268.8	824650.3	22.17689	114.06423	0	ShipXY
JIN XIN 708	Work Boat	31-AUG-2021 04:58:37	804271.2	824648.3	22.17692	114.06421	0.4	ShipXY
JIN XIN 708	Work Boat	31-AUG-2021 05:04:21	804269.9	824650.3	22.17691	114.06423	0.2	ShipXY
JIN XIN 708	Work Boat	31-AUG-2021 05:11:40	804273.2	824654.4	22.17694	114.06427	0	ShipXY
JIN XIN 708	Work Boat	31-AUG-2021 05:13:20	804271.2	824650.3	22.17692	114.06423	0.1	ShipXY
JIN XIN 708	Work Boat	31-AUG-2021 05:23:37	804265.5	824650.3	22.17688	114.06417	0.2	ShipXY
JIN XIN 708	Work Boat	31-AUG-2021 05:28:19	804266.6	824648.2	22.17688	114.06421	0	ShipXY
JIN XIN 708	Work Boat	31-AUG-2021 05:36:00	804263.3	824648.2	22.17685	114.06421	0.1	ShipXY
JIN XIN 708	Work Boat	31-AUG-2021 05:41:00	804262.1	824647.2	22.17684	114.0642	0.2	ShipXY
JIN XIN 708	Work Boat	31-AUG-2021 05:42:22	804259.9	824647.2	22.17682	114.0642	0	ShipXY
JIN XIN 708	Work Boat	31-AUG-2021 05:52:52	804259.9	824643.1	22.17682	114.06416	0.1	ShipXY
JIN XIN 708	Work Boat	31-AUG-2021 06:03:16	804257.7	824643.1	22.17678	114.06416	0	ShipXY
JIN XIN 708	Work Boat	31-AUG-2021 06:06:19	804257.7	824640.1	22.17678	114.06413	0	ShipXY
JIN XIN 708	Work Boat	31-AUG-2021 06:16:38	804252.2	824638.8	22.17675	114.06408	0	ShipXY
JIN XIN 708	Work Boat	31-AUG-2021 06:17:48	804250.0	824638.8	22.17673	114.06408	0	ShipXY
JIN XIN 708	Work Boat	31-AUG-2021 06:22:40	804249.9	824638.8	22.17673	114.06407	0.1	ShipXY
JIN XIN 708	Work Boat	31-AUG-2021 06:35:17	804249.9	824631.7	22.17672	114.06405	0.1	ShipXY
JIN XIN 708	Work Boat	31-AUG-2021 06:41:21	804251.1	824626.6	22.17674	114.06404	0.1	ShipXY
JIN XIN 708	Work Boat	31-AUG-2021 06:45:39	804247.8	824627.6	22.17671	114.06401	0	ShipXY
JIN XIN 708	Work Boat	31-AUG-2021 06:50:40	804247.8	824629.7	22.17671	114.06403	0.1	ShipXY
JIN XIN 708	Work Boat	31-AUG-2021 06:59:40	804246.7	824629.7	22.17671	114.06403	0.2	ShipXY
JIN XIN 708	Work Boat	31-AUG-2021 07:05:41	804245.6	824626.6	22.17669	114.064	0.1	ShipXY
JIN XIN 708	Work Boat	31-AUG-2021 07:12:00	804247.8	824631.7	22.17671	114.06405	0.2	ShipXY
JIN XIN 708	Work Boat	31-AUG-2021 07:14:39	804248.9	824629.7	22.17672	114.06403	0	ShipXY
JIN XIN 708	Work Boat	31-AUG-2021 07:20:20	804246.7	824629.7	22.1767	114.06403	0.1	ShipXY
JIN XIN 708	Work Boat	31-AUG-2021 07:29:40	804245.6	824629.7	22.17669	114.06403	0	ShipXY
JIN XIN 708	Work Boat	31-AUG-2021 07:40:39	804246.7	824629.7	22.17671	114.06403	0	ShipXY
JIN XIN 708	Work Boat	31-AUG-2021 07:40:47	804246.7	824629.7	22.17671	114.06403	0	ShipXY
JIN XIN 708	Work Boat	31-AUG-2021 07:53:20	804247.8	824627.6	22.17671	114.06401	0.1	ShipXY
JIN XIN 708	Work Boat	31-AUG-2021 07:53:58	804247.8	824627.6	22.17671	114.06401	0.1	ShipXY
JIN XIN 708	Work Boat	31-AUG-2021 08:05:21	804246.7	824627.6	22.17671	114.06401	0.3	ShipXY
JIN XIN 708	Work Boat	31-AUG-2021 08:09:59	804245.6	824626.6	22.1767	114.064	0.1	ShipXY
JIN XIN 708	Work Boat	31-AUG-2021 08:21:51	804245.6	824623.5	22.17669	114.06397	0	ShipXY
JIN XIN 708	Work Boat	31-AUG-2021 08:31:50	804244.5	824621.4	22.17668	114.06395	0.1	ShipXY
JIN XIN 708	Work Boat	31-AUG-2021 08:37:37	804242.2	824619.4	22.17666	114.06393	0.3	ShipXY
JIN XIN 708	Work Boat	31-AUG-2021 08:42:40	804243.3	824623.5	22.17667	114.06397	0.2	ShipXY
JIN XIN 708	Work Boat	31-AUG-2021 08:50:37	804245.6	824626.6	22.17669	114.064	0	ShipXY
JIN XIN 708	Work Boat	31-AUG-2021 08:55:57	804244.4	824626.6	22.17668	114.064	0.3	ShipXY
JIN XIN 708	Work Boat	31-AUG-2021 09:00:16	804245.6	824623.5	22.17669	114.06397	0.5	ShipXY
JIN XIN 708	Work Boat	31-AUG-2021 09:05:12	804244.4	824631.7	22.17668	114.06405	0.3	ShipXY
JIN XIN 708	Work Boat	31-AUG-2021 09:18:00	804241.1	824623.5	22.17665	114.06397	0.1	ShipXY
JIN XIN 708	Work Boat	31-AUG-2021 09:21:16	804243.3	824625.5	22.17667	114.06399	0	ShipXY
JIN XIN 708	Work Boat	31-AUG-2021 09:29:40	804245.6	824625.5	22.17669	114.06399	0	ShipXY
JIN XIN 708	Work Boat	31-AUG-2021 09:30:54	804242.2	824623.5	22.17666	114.06397	0.2	ShipXY
JIN XIN 708	Work Boat	31-AUG-2021 09:37:29	804243.3	824617.3	22.17667	114.06391	0	ShipXY
JIN XIN 708	Work Boat	31-AUG-2021 09:50:36	804250.0	824621.4	22.17673	114.06395	0.5	ShipXY
JIN XIN 708	Work Boat	31-AUG-2021 09:56:57	804246.7	824613.2	22.1767	114.06387	0.3	ShipXY
JIN XIN 708	Work Boat	31-AUG-2021 10:03:16	804245.6	824614.2	22.17669	114.06388	0.3	ShipXY
JIN XIN 708	Work Boat	31-AUG-2021 10:09:40	804247.8	824611.1	22.17671	114.06385	0.1	ShipXY
JIN XIN 708	Work Boat	31-AUG-2021 10:17:37	804247.8	824597.7	22.17671	114.06372	0.3	ShipXY
JIN XIN 708	Work Boat	31-AUG-2021 10:22:59	804246.7	824602.9	22.1767	114.06377	0.2	ShipXY
JIN XIN 708	Work Boat	31-AUG-2021 10:29:38	804248.9	824604.9	22.17672	114.06379	0.3	ShipXY
JIN XIN 708	Work Boat	31-AUG-2021 10:31:02	804247.8	824605.9	22.17671	114.0638	0	ShipXY

JIN XIN 708 (Work Boat)

Historical Data Records (AUGUST 2021)

Vessel Name	Vessel Type	Report Time	Northing	Easting	Latitude	Longitude	Knots	Source
JIN XIN 708	Work Boat	31-AUG-2021 10:39:57	804247.8	824604.9	22.17671	114.06379	0.3	ShipXY
JIN XIN 708	Work Boat	31-AUG-2021 10:47:36	804247.8	824596.7	22.17671	114.06371	0.4	ShipXY
JIN XIN 708	Work Boat	31-AUG-2021 10:49:37	804250.0	824593.6	22.17673	114.06368	0.4	ShipXY
JIN XIN 708	Work Boat	31-AUG-2021 10:58:17	804253.3	824588.4	22.17676	114.06369	0.3	ShipXY
JIN XIN 708	Work Boat	31-AUG-2021 11:05:37	804253.3	824583.3	22.17676	114.0636	0.3	ShipXY
JIN XIN 708	Work Boat	31-AUG-2021 11:11:36	804256.7	824578.1	22.17679	114.06353	0.3	ShipXY
JIN XIN 708	Work Boat	31-AUG-2021 11:17:20	804264.4	824573	22.17686	114.06348	0.3	ShipXY
JIN XIN 708	Work Boat	31-AUG-2021 11:23:59	804277.7	824567.7	22.17698	114.06339	0.3	ShipXY
JIN XIN 708	Work Boat	31-AUG-2021 11:27:39	804278.8	824563.7	22.17699	114.06339	0.3	ShipXY
JIN XIN 708	Work Boat	31-AUG-2021 11:34:19	804288.8	824560.6	22.17702	114.06336	0.1	ShipXY
JIN XIN 708	Work Boat	31-AUG-2021 11:46:19	804282.1	824560.6	22.17702	114.06336	0.1	ShipXY
JIN XIN 708	Work Boat	31-AUG-2021 11:54:00	804281	824563.7	22.17701	114.06339	0	ShipXY
JIN XIN 708	Work Boat	31-AUG-2021 11:59:00	804281	824563.7	22.17701	114.06339	0.1	ShipXY
JIN XIN 708	Work Boat	31-AUG-2021 12:04:20	804283.3	824560.6	22.17703	114.06336	0	ShipXY
JIN XIN 708	Work Boat	31-AUG-2021 12:11:40	804284.4	824563.7	22.17704	114.06339	0	ShipXY
JIN XIN 708	Work Boat	31-AUG-2021 12:15:20	804286.6	824563.7	22.17706	114.06339	0.1	ShipXY
JIN XIN 708	Work Boat	31-AUG-2021 12:20:00	804292.1	824560.6	22.17711	114.06336	0.2	ShipXY
JIN XIN 708	Work Boat	31-AUG-2021 12:29:50	804298.8	824560.6	22.17717	114.06336	0	ShipXY
JIN XIN 708	Work Boat	31-AUG-2021 12:33:18	804297.6	824563.7	22.17716	114.06339	0.1	ShipXY
JIN XIN 708	Work Boat	31-AUG-2021 12:47:17	804282.1	824563.7	22.17702	114.06339	0.2	ShipXY
JIN XIN 708	Work Boat	31-AUG-2021 12:53:21	804281	824563.7	22.17701	114.06339	0.1	ShipXY
JIN XIN 708	Work Boat	31-AUG-2021 12:59:00	804283.3	824563.7	22.17703	114.06339	0	ShipXY
JIN XIN 708	Work Boat	31-AUG-2021 13:09:12	804281	824563.7	22.17701	114.06339	0.2	ShipXY
JIN XIN 708	Work Boat	31-AUG-2021 13:15:09	804297.6	824563.7	22.17699	114.0634	0.1	ShipXY
JIN XIN 708	Work Boat	31-AUG-2021 13:23:16	804195	824213	22.17614	114.05999	4.9	ShipXY
JIN XIN 708	Work Boat	31-AUG-2021 13:33:37	804277.7	824073.8	22.17652	114.05864	0.5	ShipXY
JIN XIN 708	Work Boat	31-AUG-2021 13:39:37	804236	824087.2	22.17654	114.05877	0.3	ShipXY
JIN XIN 708	Work Boat	31-AUG-2021 13:46:52	804228.3	824083	22.17663	114.05873	0.1	ShipXY
JIN XIN 708	Work Boat	31-AUG-2021 13:52:56	804277.1	824085.1	22.17652	114.05875	0	ShipXY
JIN XIN 708	Work Boat	31-AUG-2021 14:02:28	804224.9	824083	22.17665	114.05873	0.1	ShipXY
JIN XIN 708	Work Boat	31-AUG-2021 14:08:57	804223.8	824086.1	22.17669	114.05876	0.4	ShipXY
JIN XIN 708	Work Boat	31-AUG-2021 14:15:37	804224.9	824085.1	22.17654	114.05875	0.3	ShipXY
JIN XIN 708	Work Boat	31-AUG-2021 14:23:41	804221.6	824087.2	22.17647	114.05877	0.4	ShipXY
JIN XIN 708	Work Boat	31-AUG-2021 14:29:37	804191.7	824111.9	22.1762	114.05901	0.4	ShipXY
JIN XIN 708	Work Boat	31-AUG-2021 14:38:36	804207.7	824062.4	22.17601	114.05853	2.3	ShipXY
JIN XIN 708	Work Boat	31-AUG-2021 14:40:37	804190.8	823814.9	22.17619	114.05613	3.3	ShipXY
JIN XIN 708	Work Boat	31-AUG-2021 14:47:35	804216.4	824361.5	22.17647	114.06143	5.7	ShipXY
JIN XIN 708	Work Boat	31-AUG-2021 14:53:39	804286.5	824598.8	22.17706	114.06373	0.8	ShipXY
JIN XIN 708	Work Boat	31-AUG-2021 14:58:36	804237.8	824571.9	22.17662	114.06347	0.3	ShipXY
JIN XIN 708	Work Boat	31-AUG-2021 15:05:36	804177	824518.2	22.17607	114.06295	0.4	ShipXY
JIN XIN 708	Work Boat	31-AUG-2021 15:11:16	804117.2	824460.7	22.17553	114.06248	0.4	ShipXY
JIN XIN 708	Work Boat	31-AUG-2021 15:16:36	804080.7	824404.7	22.1752	114.06185	0.4	ShipXY
JIN XIN 708	Work Boat	31-AUG-2021 15:20:00	804068.6	824384.1	22.17509	114.06165	0.2	ShipXY
JIN XIN 708	Work Boat	31-AUG-2021 15:25:10	804048.7	824328.4	22.17491	114.06111	0.4	ShipXY
JIN XIN 708	Work Boat	31-AUG-2021 15:35:36	804155.1	824393.3	22.17587	114.0598	4	ShipXY
JIN XIN 708	Work Boat	31-AUG-2021 15:41:40	804195	824316.1	22.17624	114.05999	1.5	ShipXY
JIN XIN 708	Work Boat	31-AUG-2021 15:43:59	804160.5	824375.9	22.17592	114.06157	5.3	ShipXY
JIN XIN 708	Work Boat	31-AUG-2021 15:53:15	803846.3	824627.3	22.173			

LAN JIANG (Jetty Installation)

Historical Data Records (AUGUST 2021)

Vessel Name	Vessel Type	Report Time	Northing	Easting	Latitude	Longitude	Knots	Source
LAN JIANG	Jetty Installation	01-AUG-2021 00:08:06	801708.7	814259.1	22.15368	113.96351	0.1	ShipXY
LAN JIANG	Jetty Installation	01-AUG-2021 00:17:05	801717.6	814256	22.15376	113.96348	0.1	ShipXY
LAN JIANG	Jetty Installation	01-AUG-2021 00:20:02	801713.1	814258	22.15363	113.96351	0.1	ShipXY
LAN JIANG	Jetty Installation	01-AUG-2021 00:32:05	801705.4	814258	22.15365	113.9635	0	ShipXY
LAN JIANG	Jetty Installation	01-AUG-2021 00:41:05	801712	814257	22.15371	113.96349	0.1	ShipXY
LAN JIANG	Jetty Installation	01-AUG-2021 00:47:06	801705.4	814260.1	22.15365	113.96352	0	ShipXY
LAN JIANG	Jetty Installation	01-AUG-2021 00:53:04	801713.1	814261.1	22.15372	113.96353	0.1	ShipXY
LAN JIANG	Jetty Installation	01-AUG-2021 01:05:06	801705.5	814260.1	22.15366	113.96352	0.1	ShipXY
LAN JIANG	Jetty Installation	01-AUG-2021 01:11:06	801711.3	814259.9	22.15373	113.96346	0.1	ShipXY
LAN JIANG	Jetty Installation	01-AUG-2021 01:29:06	801713.1	814264.2	22.15372	113.96356	0.1	ShipXY
LAN JIANG	Jetty Installation	01-AUG-2021 01:35:04	801713.1	814264.2	22.15372	113.96356	0.1	ShipXY
LAN JIANG	Jetty Installation	01-AUG-2021 01:53:05	801708.7	814263.2	22.15368	113.96355	0.1	ShipXY
LAN JIANG	Jetty Installation	01-AUG-2021 01:59:05	801713.2	814261.1	22.15371	113.96353	0	ShipXY
LAN JIANG	Jetty Installation	01-AUG-2021 02:03:06	801713.1	814262.2	22.15372	113.96354	0	ShipXY
LAN JIANG	Jetty Installation	01-AUG-2021 02:23:06	801713.1	814262.2	22.15372	113.96354	0	ShipXY
LAN JIANG	Jetty Installation	01-AUG-2021 02:24:27	801707.6	814267.3	22.15367	113.96359	0.1	ShipXY
LAN JIANG	Jetty Installation	01-AUG-2021 02:35:05	801714.3	814261.1	22.15373	113.96353	0.1	ShipXY
LAN JIANG	Jetty Installation	01-AUG-2021 02:37:54	801713.1	814276.6	22.15372	113.96368	0.1	ShipXY
LAN JIANG	Jetty Installation	01-AUG-2021 02:56:05	801716.5	814253.9	22.15375	113.96346	0.1	ShipXY
LAN JIANG	Jetty Installation	01-AUG-2021 03:02:02	801713.8	814251.8	22.15377	113.96344	0.1	ShipXY
LAN JIANG	Jetty Installation	01-AUG-2021 03:23:07	801707.6	814251.8	22.15367	113.96344	0.1	ShipXY
LAN JIANG	Jetty Installation	01-AUG-2021 03:25:53	801702.1	814249.8	22.15362	113.96342	0.1	ShipXY
LAN JIANG	Jetty Installation	01-AUG-2021 03:35:06	801717.6	814247.7	22.15376	113.9634	0	ShipXY
LAN JIANG	Jetty Installation	01-AUG-2021 03:44:36	801709.8	814256	22.15369	113.96348	0	ShipXY
LAN JIANG	Jetty Installation	01-AUG-2021 03:50:07	801710.9	814249.8	22.1537	113.96342	0	ShipXY
LAN JIANG	Jetty Installation	01-AUG-2021 03:55:55	801710.9	814259.9	22.1537	113.96345	0	ShipXY
LAN JIANG	Jetty Installation	01-AUG-2021 04:05:06	801706.5	814253.9	22.15366	113.96346	0.1	ShipXY
LAN JIANG	Jetty Installation	01-AUG-2021 04:08:06	801717.6	814251.8	22.15367	113.96344	0.1	ShipXY
LAN JIANG	Jetty Installation	01-AUG-2021 04:13:53	801712.1	814245.7	22.15371	113.96338	0	ShipXY
LAN JIANG	Jetty Installation	01-AUG-2021 04:20:04	801705.4	814257	22.15365	113.96349	0.1	ShipXY
LAN JIANG	Jetty Installation	01-AUG-2021 04:23:07	801713.1	814261.1	22.15373	113.96353	0.1	ShipXY
LAN JIANG	Jetty Installation	01-AUG-2021 04:37:54	801709.8	814261.1	22.15369	113.96353	0.1	ShipXY
LAN JIANG	Jetty Installation	01-AUG-2021 04:47:06	801708.7	814253.9	22.15368	113.96346	0.1	ShipXY
LAN JIANG	Jetty Installation	01-AUG-2021 04:55:53	801712	814254.9	22.15371	113.96347	0.1	ShipXY
LAN JIANG	Jetty Installation	01-AUG-2021 04:59:04	801710.9	814264.2	22.1537	113.96356	0.1	ShipXY
LAN JIANG	Jetty Installation	01-AUG-2021 05:08:06	801706.5	814253.9	22.15366	113.96346	0.1	ShipXY
LAN JIANG	Jetty Installation	01-AUG-2021 05:15:07	801712	814258	22.15371	113.9635	0	ShipXY
LAN JIANG	Jetty Installation	01-AUG-2021 05:23:07	801715.4	814262.2	22.15374	113.96354	0.1	ShipXY
LAN JIANG	Jetty Installation	01-AUG-2021 05:29:06	801710.9	814253.9	22.1537	113.96346	0.1	ShipXY
LAN JIANG	Jetty Installation	01-AUG-2021 05:31:54	801710.9	814253.9	22.1537	113.96346	0.1	ShipXY
LAN JIANG	Jetty Installation	01-AUG-2021 05:32:03	801710.9	814253.9	22.1537	113.96346	0.1	ShipXY
LAN JIANG	Jetty Installation	01-AUG-2021 05:40:06	801713.1	814261.1	22.15373	113.96353	0.1	ShipXY
LAN JIANG	Jetty Installation	01-AUG-2021 05:59:06	801705.4	814259.1	22.15365	113.96351	0	ShipXY
LAN JIANG	Jetty Installation	01-AUG-2021 06:11:06	801718.7	814261.1	22.15377	113.96353	0.1	ShipXY
LAN JIANG	Jetty Installation	01-AUG-2021 06:13:53	801716.5	814260.1	22.15375	113.96352	0.1	ShipXY
LAN JIANG	Jetty Installation	01-AUG-2021 06:28:53	801718.8	814254.9	22.15378	113.96347	0.1	ShipXY
LAN JIANG	Jetty Installation	01-AUG-2021 06:32:04	801714.3	814258	22.15373	113.9635	0.1	ShipXY
LAN JIANG	Jetty Installation	01-AUG-2021 06:35:07	801709.8	814256	22.1537	113.96348	0.1	ShipXY
LAN JIANG	Jetty Installation	01-AUG-2021 06:43:53	801715.4	814264.2	22.15374	113.96356	0.1	ShipXY
LAN JIANG	Jetty Installation	01-AUG-2021 06:50:06	801710.9	814264.2	22.1537	113.96356	0	ShipXY
LAN JIANG	Jetty Installation	01-AUG-2021 06:56:06	801707.6	814254.9	22.15367	113.96347	0.1	ShipXY
LAN JIANG	Jetty Installation	01-AUG-2021 07:02:04	801714.3	814260.1	22.15373	113.96352	0.1	ShipXY
LAN JIANG	Jetty Installation	01-AUG-2021 07:05:05	801713.1	814262.2	22.15371	113.96354	0.1	ShipXY
LAN JIANG	Jetty Installation	01-AUG-2021 07:06:54	801709.8	814259.1	22.15369	113.96351	0.1	ShipXY
LAN JIANG	Jetty Installation	01-AUG-2021 07:29:06	801708.7	814250.8	22.15368	113.96343	0	ShipXY
LAN JIANG	Jetty Installation	01-AUG-2021 07:32:06	801704.3	814252.9	22.15364	113.96345	0.1	ShipXY
LAN JIANG	Jetty Installation	01-AUG-2021 07:41:06	801708.7	814254.9	22.15368	113.96347	0.1	ShipXY
LAN JIANG	Jetty Installation	01-AUG-2021 07:44:06	801708.7	814261.1	22.15368	113.96353	0	ShipXY

LAN JIANG (Jetty Installation)

Historical Data Records (AUGUST 2021)

Vessel Name	Vessel Type	Report Time	Northing	Easting	Latitude	Longitude	Knots	Source
LAN JIANG	Jetty Installation	01-AUG-2021 07:55:53	801710.9	814260.1	22.1537	113.96352	0	ShipXY
LAN JIANG	Jetty Installation	01-AUG-2021 08:08:06	801706.5	814266.3	22.15366	113.96358	0.1	ShipXY
LAN JIANG	Jetty Installation	01-AUG-2021 08:11:03	801712	814264.2	22.15371	113.96356	0.1	ShipXY
LAN JIANG	Jetty Installation	01-AUG-2021 08:21:06	801710.9	814250.8	22.15369	113.96348	0	ShipXY
LAN JIANG	Jetty Installation	01-AUG-2021 08:25:54	801708.7	814261.1	22.15368	113.96353	0.1	ShipXY
LAN JIANG	Jetty Installation	01-AUG-2021 08:29:05	801708.7	814258	22.15368	113.9635	0.1	ShipXY
LAN JIANG	Jetty Installation	01-AUG-2021 08:35:09	801712	814258	22.15371	113.9635	0	ShipXY
LAN JIANG	Jetty Installation	01-AUG-2021 08:43:53	801705.4	814263.2	22.15365	113.96355	0.1	ShipXY
LAN JIANG	Jetty Installation	01-AUG-2021 08:50:04	801707.6	814261.1	22.15367	113.96353	0.1	ShipXY
LAN JIANG	Jetty Installation	01-AUG-2021 08:56:06	801709.8	814260.1	22.15369	113.96352	0	ShipXY
LAN JIANG	Jetty Installation	01-AUG-2021 09:11:06	801718.7	814264.2	22.15377	113.96356	0.1	ShipXY
LAN JIANG	Jetty Installation	01-AUG-2021 09:13:54	801717.6	814260.1	22.15376	113.96352	0.1	ShipXY
LAN JIANG	Jetty Installation	01-AUG-2021 09:23:06	801707.6	814264.2	22.15367	113.96356	0.1	ShipXY
LAN JIANG	Jetty Installation	01-AUG-2021 09:39:06	801715.4	814250.8	22.15374	113.96344	0	ShipXY
LAN JIANG	Jetty Installation	01-AUG-2021 09:55:06	801720.9	814247.7	22.15379	113.9634	0.1	ShipXY
LAN JIANG	Jetty Installation	01-AUG-2021 10:11:06	801720.9	814253.9	22.15379	113.96346	0	ShipXY
LAN JIANG	Jetty Installation	01-AUG-2021 10:17:06	801718.7	814254.9	22.15377	113.96347	0.1	ShipXY
LAN JIANG	Jetty Installation	01-AUG-2021 10:20:06	801717.6	814252.9	22.15376	113.96345	0	ShipXY
LAN JIANG	Jetty Installation	01-AUG-2021 10:29:06	801716.5	814258	22.15375	113.9635	0.1	ShipXY
LAN JIANG	Jetty Installation	01-AUG-2021 10:32:06	801715.4	814251.8	22.15374	113.96344	0	ShipXY
LAN JIANG	Jetty Installation	01-AUG-2021 10:38:07	801718.7	814254.9	22.15377	113.96347	0.1	ShipXY
LAN JIANG	Jetty Installation	01-AUG-2021 10:44:05	801719.8	814260.1	22.15378	113.96352	0.1	ShipXY
LAN JIANG	Jetty Installation	01-AUG-2021 10:55:53	801713.2	814256	22.15372	113.96348	0	ShipXY
LAN JIANG	Jetty Installation	01-AUG-2021 11:05:07	801710.9	814264.2	22.1537	113.96356	0	ShipXY
LAN JIANG	Jetty Installation	01-AUG-2021 11:11:07	801710.9	814260.1	22.1537	113.96352	0	ShipXY
LAN JIANG	Jetty Installation	01-AUG-2021 11:23:07	801720.9	814260.1	22.15379	113.96352	0	ShipXY
LAN JIANG	Jetty Installation	01-AUG-2021 11:29:06	801716.5	814249.8	22.15375	113.96342	0	ShipXY
LAN JIANG	Jetty Installation	01-AUG-2021 11:35:06	801717.6	814260.1	22.15376	113.96352	0.1	ShipXY
LAN JIANG	Jetty Installation	01-AUG-2021 11:41:06	801714.3	814256	22.15373	113.96348	0.1	ShipXY
LAN JIANG	Jetty Installation	01-AUG-2021 11:47:06	801713.1	814259.1	22.15372	113.96351	0.1	ShipXY
LAN JIANG	Jetty Installation	01-AUG-2021 11:55:07	801710.9	814253.9	22.1537	113.96346	0.1	ShipXY
LAN JIANG	Jetty Installation	01-AUG-2021 11:59:07	801708.7	814260.1	22.15368	113.96352	0	ShipXY
LAN JIANG	Jetty Installation	01-AUG-2021 12:00:07	801712	814258	22.15371	113.9635	0.1	ShipXY
LAN JIANG	Jetty Installation	01-AUG-2021 12:11:06	801716.5	814254	22.15375	113.96348	0.1	ShipXY
LAN JIANG	Jetty Installation	01-AUG-2021 12:14:07	801710.9	814254.9	22.1537	113.96347	0	ShipXY
LAN JIANG	Jetty Installation	01-AUG-2021 12:17:14	801718.7	814257	22.15377	113.96349	0	ShipXY
LAN JIANG	Jetty Installation	01-AUG-2021 12:29:07	801714.3	814256	22.15365	113.96348	0.1	ShipXY
LAN JIANG	Jetty Installation	01-AUG-2021 12:32:06	801710.9	814252.9	22.1537	113.96345	0	ShipXY
LAN JIANG	Jetty Installation	01-AUG-2021 12:38:06	801714.3	814259.1	22.15373	113.96351	0.1	ShipXY
LAN JIANG	Jetty Installation	01-AUG-2021 12:47:06	801717.6	814256	22.15376	113.96348	0	ShipXY
LAN JIANG	Jetty Installation	01-AUG-2021 12:53:06	801718.7	814256	22.15377	113.96348	0.1	ShipXY
LAN JIANG	Jetty Installation	01-AUG-2021 13:05:07	801713.2	814256	22.15372	113.96348	0	ShipXY
LAN JIANG	Jetty Installation	01-AUG-2021 13:11:07	801710.9	814260.1	22.1537	113.96352	0	ShipXY
LAN JIANG	Jetty Installation	01-AUG-2021 13:17:06	801713.1	814258	22.15372	113.9635	0.1	ShipXY
LAN JIANG	Jetty Installation	01-AUG-2021 13:20:07	801715.4	814256	22.15374	113.96348	0.1	ShipXY
LAN JIANG	Jetty Installation	01-AUG-2021 13:29:06	801722	814264.2	22.1538	113.96356	0.1	ShipXY
LAN JIANG	Jetty Installation	01-AUG-2021 13:35:06	801710.9	814254.9	22.1537	113.96345	0.1	ShipXY
LAN JIANG	Jetty Installation	01-AUG-2021 13:37:54	801714.3	814257	22.15373	113.96349	0.1	ShipXY
LAN JIANG	Jetty Installation	01-AUG-2021 13:50:07	801713.1	814257	22.15372	113.96349	0	ShipXY
LAN JIANG	Jetty Installation	01-AUG-2021 13:59:08						

LAN JIANG (Jetty Installation)								
Historical Data Records (AUGUST 2021)								
Vessel Name	Vessel Type	Report time	Northing	Easting	Latitude	Longitude	Knots	Source
LAN JIANG	Jetty Installation	02-AUG-2021 06:17:07	801710.9	814251.8	22.1537	113.96344	0	ShipXY
LAN JIANG	Jetty Installation	02-AUG-2021 06:20:08	801714.3	814252.9	22.15373	113.96345	0	ShipXY
LAN JIANG	Jetty Installation	02-AUG-2021 06:35:08	801712	814251.8	22.15371	113.96344	0	ShipXY
LAN JIANG	Jetty Installation	02-AUG-2021 06:41:43	801714.3	814256	22.15373	113.96348	0	ShipXY
LAN JIANG	Jetty Installation	02-AUG-2021 06:47:08	801714.3	814256	22.15373	113.96348	0	ShipXY
LAN JIANG	Jetty Installation	02-AUG-2021 06:50:08	801714.3	814256	22.15373	113.96348	0	ShipXY
LAN JIANG	Jetty Installation	02-AUG-2021 06:53:06	801719.8	814264.2	22.15378	113.96356	0	ShipXY
LAN JIANG	Jetty Installation	02-AUG-2021 07:05:09	801712	814259.1	22.15371	113.96351	0	ShipXY
LAN JIANG	Jetty Installation	02-AUG-2021 07:17:07	801713.1	814258	22.15372	113.9635	0	ShipXY
LAN JIANG	Jetty Installation	02-AUG-2021 07:20:08	801708.7	814258	22.15368	113.9635	0	ShipXY
LAN JIANG	Jetty Installation	02-AUG-2021 07:29:09	801705.4	814253.9	22.15365	113.96346	0	ShipXY
LAN JIANG	Jetty Installation	02-AUG-2021 07:32:07	801716.5	814256	22.15375	113.96348	0	ShipXY
LAN JIANG	Jetty Installation	02-AUG-2021 07:41:09	801707.6	814252.9	22.15367	113.96345	0	ShipXY
LAN JIANG	Jetty Installation	02-AUG-2021 07:47:08	801717.6	814252.9	22.15376	113.96345	0	ShipXY
LAN JIANG	Jetty Installation	02-AUG-2021 07:59:07	801712	814251	22.15371	113.96348	0	ShipXY
LAN JIANG	Jetty Installation	02-AUG-2021 08:11:08	801708.7	814251.8	22.15368	113.96344	0	ShipXY
LAN JIANG	Jetty Installation	02-AUG-2021 08:17:09	801710.9	814257	22.1537	113.96349	0	ShipXY
LAN JIANG	Jetty Installation	02-AUG-2021 08:23:08	801714.3	814253.9	22.15373	113.96346	0	ShipXY
LAN JIANG	Jetty Installation	02-AUG-2021 08:26:07	801715.4	814253.9	22.15374	113.96346	0	ShipXY
LAN JIANG	Jetty Installation	02-AUG-2021 08:29:09	801708.7	814257	22.15368	113.96346	0	ShipXY
LAN JIANG	Jetty Installation	02-AUG-2021 08:41:08	801708.7	814260.1	22.15368	113.96352	0	ShipXY
LAN JIANG	Jetty Installation	02-AUG-2021 08:50:08	801712	814256	22.15371	113.96348	0	ShipXY
LAN JIANG	Jetty Installation	02-AUG-2021 08:56:09	801710.9	814258	22.1537	113.9635	0	ShipXY
LAN JIANG	Jetty Installation	02-AUG-2021 09:05:08	801718.7	814256	22.15377	113.96348	0	ShipXY
LAN JIANG	Jetty Installation	02-AUG-2021 09:17:07	801717.6	814256	22.15376	113.96348	0	ShipXY
LAN JIANG	Jetty Installation	02-AUG-2021 09:20:09	801708.7	814257	22.15368	113.96349	0	ShipXY
LAN JIANG	Jetty Installation	02-AUG-2021 09:23:06	801717.6	814250.8	22.15376	113.96343	0	ShipXY
LAN JIANG	Jetty Installation	02-AUG-2021 09:35:08	801713.2	814249.8	22.15372	113.96342	0	ShipXY
LAN JIANG	Jetty Installation	02-AUG-2021 09:53:09	801710.9	814254.9	22.1537	113.96347	0	ShipXY
LAN JIANG	Jetty Installation	02-AUG-2021 10:05:07	801720.9	814252.9	22.15379	113.96345	0	ShipXY
LAN JIANG	Jetty Installation	02-AUG-2021 10:13:07	801716.5	814253.9	22.15375	113.96346	0	ShipXY
LAN JIANG	Jetty Installation	02-AUG-2021 10:20:09	801723.1	814253.9	22.15381	113.96346	0	ShipXY
LAN JIANG	Jetty Installation	02-AUG-2021 10:23:11	801720.9	814256	22.15379	113.96348	0	ShipXY
LAN JIANG	Jetty Installation	02-AUG-2021 10:35:09	801708.7	814251.8	22.15369	113.96344	0	ShipXY
LAN JIANG	Jetty Installation	02-AUG-2021 10:41:10	801708.7	814251.8	22.15368	113.96344	0	ShipXY
LAN JIANG	Jetty Installation	02-AUG-2021 10:53:10	801710.9	814262.2	22.1537	113.96354	0	ShipXY
LAN JIANG	Jetty Installation	02-AUG-2021 10:59:11	801707.6	814261.1	22.15367	113.96354	0	ShipXY
LAN JIANG	Jetty Installation	02-AUG-2021 11:05:08	801713.1	814261.1	22.15372	113.96353	0	ShipXY
LAN JIANG	Jetty Installation	02-AUG-2021 11:08:07	801710.9	814260.1	22.1537	113.96352	0	ShipXY
LAN JIANG	Jetty Installation	02-AUG-2021 11:12:17	801717.6	814260.1	22.15376	113.96349	0	ShipXY
LAN JIANG	Jetty Installation	02-AUG-2021 11:20:07	801717.6	814257	22.15376	113.96352	0	ShipXY
LAN JIANG	Jetty Installation	02-AUG-2021 11:25:10	801716.5	814259.1	22.15375	113.96351	0	ShipXY
LAN JIANG	Jetty Installation	02-AUG-2021 11:38:09	801714.3	814256	22.15373	113.96348	0	ShipXY
LAN JIANG	Jetty Installation	02-AUG-2021 11:44:08	801718.7	814260.1	22.15377	113.96352	0	ShipXY
LAN JIANG	Jetty Installation	02-AUG-2021 11:53:07	801709.8	814264.2	22.15369	113.96356	0	ShipXY
LAN JIANG	Jetty Installation	02-AUG-2021 11:56:10	801718.7	814258	22.15377	113.9635	0	ShipXY
LAN JIANG	Jetty Installation	02-AUG-2021 12:02:10	801718.7	814260.1	22.15377	113.96352	0	ShipXY
LAN JIANG	Jetty Installation	02-AUG-2021 12:05:11	801716.5	814263.2	22.15376	113.96351	0	ShipXY
LAN JIANG	Jetty Installation	02-AUG-2021 12:17:05	801714.3	814257	22.15373	113.96349	0	ShipXY
LAN JIANG	Jetty Installation	02-AUG-2021 12:26:09	801714.3	814258	22.15373	113.9635	0	ShipXY
LAN JIANG	Jetty Installation	02-AUG-2021 12:38:09	801712	814258	22.15371	113.9635	0	ShipXY
LAN JIANG	Jetty Installation	02-AUG-2021 12:44:08	801716.5	814258	22.15375	113.9635	0	ShipXY
LAN JIANG	Jetty Installation	02-AUG-2021 12:56:10	801712.1	814250.8	22.15371	113.96343	0	ShipXY
LAN JIANG	Jetty Installation	02-AUG-2021 12:59:07	801717.6	814260.1	22.15376	113.96342	0	ShipXY
LAN JIANG	Jetty Installation	02-AUG-2021 13:05:07	801714.3	814253.9	22.15373	113.96346	0	ShipXY
LAN JIANG	Jetty Installation	02-AUG-2021 13:17:07	801714.3	814259.1	22.15373	113.96351	0	ShipXY
LAN JIANG	Jetty Installation	02-AUG-2021 13:20:09	801713.2	814256	22.15372	113.96348	0	ShipXY
LAN JIANG	Jetty Installation	02-AUG-2021 13:26:09	801717.6	814259.1	22.15376	113.96351	0	ShipXY

LAN JIANG (Jetty Installation)								
Historical Data Records (AUGUST 2021)								
Vessel Name	Vessel Type	Report time	Northing	Easting	Latitude	Longitude	Knots	Source
LAN JIANG	Jetty Installation	02-AUG-2021 13:32:08	801720.9	814247.7	22.15379	113.9634	0	ShipXY
LAN JIANG	Jetty Installation	02-AUG-2021 13:40:07	801718.7	814258	22.15377	113.9635	0	ShipXY
LAN JIANG	Jetty Installation	02-AUG-2021 13:50:06	801717.6	814260.1	22.15376	113.96352	0	ShipXY
LAN JIANG	Jetty Installation	02-AUG-2021 13:53:09	801716.5	814256	22.15375	113.96348	0	ShipXY
LAN JIANG	Jetty Installation	02-AUG-2021 14:05:06	801717.6	814259.1	22.15376	113.96351	0	ShipXY
LAN JIANG	Jetty Installation	02-AUG-2021 14:17:08	801716.5	814253.9	22.15375	113.96346	0	ShipXY
LAN JIANG	Jetty Installation	02-AUG-2021 14:23:06	801718.7	814258	22.15377	113.9635	0	ShipXY
LAN JIANG	Jetty Installation	02-AUG-2021 14:32:08	801718.7	814263.3	22.15377	113.96357	0	ShipXY
LAN JIANG	Jetty Installation	02-AUG-2021 14:47:08	801713.1	814260.1	22.15372	113.96352	0	ShipXY
LAN JIANG	Jetty Installation	02-AUG-2021 14:56:06	801716.5	814256	22.15375	113.96348	0	ShipXY
LAN JIANG	Jetty Installation	02-AUG-2021 15:02:07	801718.7	814254.9	22.15377	113.96347	0	ShipXY
LAN JIANG	Jetty Installation	02-AUG-2021 15:08:09	801718.7	814260.1	22.15377	113.96352	0	ShipXY
LAN JIANG	Jetty Installation	02-AUG-2021 15:17:08	801722	814253.9	22.1538	113.96346	0	ShipXY
LAN JIANG	Jetty Installation	02-AUG-2021 15:20:05	801716.5	814252.9	22.15375	113.96345	0	ShipXY
LAN JIANG	Jetty Installation	02-AUG-2021 15:30:07	801717.6	814257	22.15376	113.96348	0	ShipXY
LAN JIANG	Jetty Installation	02-AUG-2021 15:35:07	801715.4	814256	22.15374	113.96348	0	ShipXY
LAN JIANG	Jetty Installation	02-AUG-2021 15:38:09	801714.3	814252.9	22.15373	113.96345	0	ShipXY
LAN JIANG	Jetty Installation	02-AUG-2021 15:44:06	801714.3	814256	22.15373	113.96348	0	ShipXY
LAN JIANG	Jetty Installation	02-AUG-2021 15:53:09	801710.9	814256	22.1537	113.96348	0	ShipXY
LAN JIANG	Jetty Installation	02-AUG-2021 16:02:08	801715.4	814256	22.15374	113.96348	0	ShipXY
LAN JIANG	Jetty Installation	02-AUG-2021 16:11:07	801717.6	814249.8	22.15376	113.96342	0	ShipXY
LAN JIANG	Jetty Installation	02-AUG-2021 16:23:10	801716.5	814257	22.15375	113.96349	0	ShipXY
LAN JIANG	Jetty Installation	02-AUG-2021 16:29:09	801712	814254.9	22.15371	113.96347	0	ShipXY
LAN JIANG	Jetty Installation	02-AUG-2021 16:35:09	801720.9	814256	22.15379	113.96348	0	ShipXY
LAN JIANG	Jetty Installation	02-AUG-2021 16:47:07	801713.1	814261.1	22.15372	113.96353	0	ShipXY
LAN JIANG	Jetty Installation	02-AUG-2021 16:53:09	801718.7	814260.1	22.15377	113.96352	0	ShipXY
LAN JIANG	Jetty Installation	02-AUG-2021 17:02:07	801716.5	814257	22.15375	113.96349	0	ShipXY
LAN JIANG	Jetty Installation	02-AUG-2021 17:08:10	801714.3	814254.9	22.15373	113.96347	0	ShipXY
LAN JIANG	Jetty Installation	02-AUG-2021 17:17:07	801715.4	814256	22.15374	113.96348	0	ShipXY
LAN JIANG	Jetty Installation	02-AUG-2021 17:20:10	801710.9	814258	22.1537	113.9635	0	ShipXY
LAN JIANG	Jetty Installation	02-AUG-2021 17:35:07	801709.8	814256	22.15369	113.96348	0	ShipXY
LAN JIANG	Jetty Installation	02-AUG-2021 17:42:07	801717.6	814257	22.15376	113.96342	0	ShipXY
LAN JIANG	Jetty Installation	02-AUG-2021 17:53:08	801712	814254.9	22.15371	113.96347	0	ShipXY
LAN JIANG	Jetty Installation	02-AUG-2021 17:56:06	801715.4	814260.1	22.15374	113.96352	0	ShipXY
LAN JIANG	Jetty Installation	02-AUG-2021 18:11:08	801709.8	814262.2	22.15369	113.96354	0	ShipXY
LAN JIANG	Jetty Installation	02-AUG-2021 18:17:09	801710.9	814257	22.1537	113.96349	0	ShipXY
LAN JIANG	Jetty Installation	02-AUG-2021 18:23:10	801717.6	814258	22.15376	113.9635	0	ShipXY
LAN JIANG	Jetty Installation	02-AUG-2021 18:29:07	801717.6	814257	22.15376	113.96349	0	ShipXY
LAN JIANG	Jetty Installation	02-AUG-2021 18:32:10	801719.8	814254.9	22.15378	113.96347	0	ShipXY
LAN JIANG	Jetty Installation	02-AUG-2021 18:38:09	801722	814252.9	22.1538	113.96345	0	ShipXY
LAN JIANG	Jetty Installation	02-AUG-2021 18:47:07	801718.7	814258	22.15377	113.96347	0	ShipXY
LAN JIANG	Jetty Installation	02-AUG-2021 18:50:07	801718.7	814254.9	22.15378	113.96347	0	ShipXY
LAN JIANG	Jetty Installation	02-AUG-2021 19:02:09	801714.3	814253.9	22.15373	113.96346	0	ShipXY
LAN JIANG	Jetty Installation	02-AUG-2021 19:11:10	801718.7	814258	22.15378	113.9635	0	ShipXY
LAN JIANG	Jetty Installation	02-AUG-2021 19:17:09	801716.5	814257	22.15375	113.96349	0	ShipXY
LAN JIANG	Jetty Installation	02-AUG-2021 19:20:10	801714.3	814252.9	22.15373	113.96345	0	ShipXY
LAN JIANG	Jetty Installation	02-AUG-2021 19:26:07	801712	814251.8	22.15371	113.96344	0	ShipXY
LAN JIANG	Jetty Installation	02-AUG-2021 19:29:09	801712	814259.1	22.15371	113.96344	0	ShipXY
LAN JIANG	Jetty Installation	02-AUG-2021 19:41:09	801721.1	814250.8	22.15371	113.96343	0	ShipXY
LAN JIANG	Jetty Installation	02-AUG-2021 19:47:08	801724.2	814264.2	22.15382	113.96356	0	ShipXY
LAN JIANG	Jetty Installation	02-AUG-2021 19:53:10	801716.5	814259.1	22.15375	113.96351	0	ShipXY
LAN JIANG	Jetty Installation	02-AUG-2021 20:02:10	801718.7	814260.				

LAN JIANG (Jetty Installation)

Historical Data Records (AUGUST 2021)

Vessel Name	Vessel Type	Report Time	Northing	Easting	Latitude	Longitude	Knots	Source
LAN JIANG	Jetty Installation	03-AUG-2021 11:23:08	801718.7	814258	22.15377	113.96354	0.1	ShipXY
LAN JIANG	Jetty Installation	03-AUG-2021 11:23:09	801715.4	814257	22.15374	113.96349	0.1	ShipXY
LAN JIANG	Jetty Installation	03-AUG-2021 11:41:11	801722	814258	22.1538	113.9635	0.1	ShipXY
LAN JIANG	Jetty Installation	03-AUG-2021 11:41:12	801716.1	814257	22.15375	113.96353	0.2	ShipXY
LAN JIANG	Jetty Installation	03-AUG-2021 11:50:08	801716.5	814259.1	22.15375	113.96351	0.1	ShipXY
LAN JIANG	Jetty Installation	03-AUG-2021 11:59:11	801719.8	814254.9	22.15378	113.96347	0.1	ShipXY
LAN JIANG	Jetty Installation	03-AUG-2021 12:05:07	801712	814256	22.15371	113.96348	0.1	ShipXY
LAN JIANG	Jetty Installation	03-AUG-2021 12:11:09	801714.3	814256	22.15373	113.96348	0.1	ShipXY
LAN JIANG	Jetty Installation	03-AUG-2021 12:18:43	801708.7	814254.9	22.15368	113.96347	0.1	ShipXY
LAN JIANG	Jetty Installation	03-AUG-2021 12:23:08	801715.4	814257	22.15373	113.96349	0.1	ShipXY
LAN JIANG	Jetty Installation	03-AUG-2021 12:29:10	801717.6	814258	22.15376	113.9635	0.1	ShipXY
LAN JIANG	Jetty Installation	03-AUG-2021 12:47:07	801720.9	814259.1	22.15379	113.96351	0.1	ShipXY
LAN JIANG	Jetty Installation	03-AUG-2021 12:50:14	801716.5	814256	22.15375	113.96348	0.1	ShipXY
LAN JIANG	Jetty Installation	03-AUG-2021 13:05:11	801720.9	814256	22.15379	113.96348	0.1	ShipXY
LAN JIANG	Jetty Installation	03-AUG-2021 13:14:08	801717.6	814259.9	22.15376	113.96345	0.1	ShipXY
LAN JIANG	Jetty Installation	03-AUG-2021 13:20:10	801719.8	814252.9	22.15378	113.96345	0.1	ShipXY
LAN JIANG	Jetty Installation	03-AUG-2021 13:29:27	801709.8	814250.8	22.15369	113.96343	0.1	ShipXY
LAN JIANG	Jetty Installation	03-AUG-2021 13:32:10	801722	814261.1	22.1538	113.96353	0.1	ShipXY
LAN JIANG	Jetty Installation	03-AUG-2021 13:39:37	801720.9	814251.9	22.15379	113.96344	0.1	ShipXY
LAN JIANG	Jetty Installation	03-AUG-2021 13:47:07	801715.4	814256	22.15373	113.96348	0.1	ShipXY
LAN JIANG	Jetty Installation	03-AUG-2021 13:56:11	801720.9	814253.9	22.15379	113.96346	0.1	ShipXY
LAN JIANG	Jetty Installation	03-AUG-2021 14:08:10	801719.8	814254.9	22.15378	113.96347	0.1	ShipXY
LAN JIANG	Jetty Installation	03-AUG-2021 14:14:08	801719.8	814244.6	22.15378	113.96337	0.1	ShipXY
LAN JIANG	Jetty Installation	03-AUG-2021 14:20:10	801716.5	814261.1	22.15375	113.96353	0.1	ShipXY
LAN JIANG	Jetty Installation	03-AUG-2021 14:29:07	801723.1	814253.9	22.15381	113.96342	0.1	ShipXY
LAN JIANG	Jetty Installation	03-AUG-2021 14:32:10	801716.5	814256	22.15375	113.96348	0.1	ShipXY
LAN JIANG	Jetty Installation	03-AUG-2021 14:44:08	801717.6	814258	22.15376	113.9635	0.1	ShipXY
LAN JIANG	Jetty Installation	03-AUG-2021 14:47:09	801716.5	814262.2	22.15375	113.96354	0.1	ShipXY
LAN JIANG	Jetty Installation	03-AUG-2021 14:59:07	801722	814257	22.1538	113.96349	0.1	ShipXY
LAN JIANG	Jetty Installation	03-AUG-2021 15:08:11	801720.9	814252.9	22.15379	113.96345	0.1	ShipXY
LAN JIANG	Jetty Installation	03-AUG-2021 15:14:07	801715.4	814252.9	22.15374	113.96345	0.1	ShipXY
LAN JIANG	Jetty Installation	03-AUG-2021 15:29:08	801718.7	814253.9	22.15377	113.96346	0.1	ShipXY
LAN JIANG	Jetty Installation	03-AUG-2021 15:29:09	801718.7	814253.9	22.15377	113.96347	0.1	ShipXY
LAN JIANG	Jetty Installation	03-AUG-2021 15:44:07	801718.7	814254.9	22.15377	113.96347	0.1	ShipXY
LAN JIANG	Jetty Installation	03-AUG-2021 15:47:09	801715.4	814256	22.15374	113.96348	0.1	ShipXY
LAN JIANG	Jetty Installation	03-AUG-2021 15:59:07	801713.2	814249.8	22.15372	113.96342	0.1	ShipXY
LAN JIANG	Jetty Installation	03-AUG-2021 16:02:08	801712	814251.9	22.15371	113.96345	0.1	ShipXY
LAN JIANG	Jetty Installation	03-AUG-2021 16:14:38	801714.3	814247.7	22.15373	113.9634	0.1	ShipXY
LAN JIANG	Jetty Installation	03-AUG-2021 16:29:11	801723.1	814251.9	22.15381	113.96344	0.1	ShipXY
LAN JIANG	Jetty Installation	03-AUG-2021 16:32:09	801717.6	814246.7	22.15376	113.96339	0.1	ShipXY
LAN JIANG	Jetty Installation	03-AUG-2021 16:38:11	801715.4	814257	22.15374	113.96349	0.1	ShipXY
LAN JIANG	Jetty Installation	03-AUG-2021 16:44:08	801715.4	814246.7	22.15375	113.96339	0.1	ShipXY
LAN JIANG	Jetty Installation	03-AUG-2021 16:50:11	801720.9	814258	22.15379	113.9635	0.1	ShipXY
LAN JIANG	Jetty Installation	03-AUG-2021 16:53:09	801717.6	814250.8	22.15376	113.96343	0.1	ShipXY
LAN JIANG	Jetty Installation	03-AUG-2021 16:59:10	801718.7	814253.9	22.15377	113.96346	0.1	ShipXY
LAN JIANG	Jetty Installation	03-AUG-2021 17:08:11	801713.2	814250.8	22.15372	113.96343	0.1	ShipXY
LAN JIANG	Jetty Installation	03-AUG-2021 17:17:08	801720.9	814257	22.15379	113.96349	0.1	ShipXY
LAN JIANG	Jetty Installation	03-AUG-2021 17:23:09	801715.4	814252.9	22.15374	113.96345	0.1	ShipXY
LAN JIANG	Jetty Installation	03-AUG-2021 17:26:10	801716.5	814245.7	22.15375	113.96338	0.1	ShipXY
LAN JIANG	Jetty Installation	03-AUG-2021 17:35:11	801716.5	814256	22.15375	113.96348	0.1	ShipXY
LAN JIANG	Jetty Installation	03-AUG-2021 17:47:07	801714.3	814258	22.15373	113.9635	0.1	ShipXY
LAN JIANG	Jetty Installation	03-AUG-2021 17:59:08	801722	814256	22.1538	113.96348	0.1	ShipXY
LAN JIANG	Jetty Installation	03-AUG-2021 18:11:11	801718.7	814251.9	22.15377	113.96345	0.1	ShipXY
LAN JIANG	Jetty Installation	03-AUG-2021 18:14:08	801723.1	814260.1	22.15381	113.96352	0.1	ShipXY
LAN JIANG	Jetty Installation	03-AUG-2021 18:23:11	801713.1	814265.3	22.15372	113.96357	0.1	ShipXY
LAN JIANG	Jetty Installation	03-AUG-2021 18:29:07	801719.8	814258	22.15378	113.9635	0.1	ShipXY
LAN JIANG	Jetty Installation	03-AUG-2021 18:38:11	801722	814257	22.1538	113.96349	0.1	ShipXY
LAN JIANG	Jetty Installation	03-AUG-2021 18:44:08	801719.8	814261.1	22.15378	113.96353	0.1	ShipXY

LAN JIANG (Jetty Installation)

Historical Data Records (AUGUST 2021)

Vessel Name	Vessel Type	Report Time	Northing	Easting	Latitude	Longitude	Knots	Source
LAN JIANG	Jetty Installation	03-AUG-2021 18:53:12	801712	814261.1	22.15371	113.96353	0.1	ShipXY
LAN JIANG	Jetty Installation	03-AUG-2021 18:56:09	801717.6	814253.9	22.15376	113.96346	0.1	ShipXY
LAN JIANG	Jetty Installation	03-AUG-2021 19:05:11	801723.1	814260.1	22.15381	113.96342	0.1	ShipXY
LAN JIANG	Jetty Installation	03-AUG-2021 19:10:11	801719.8	814254.9	22.15378	113.96347	0.1	ShipXY
LAN JIANG	Jetty Installation	03-AUG-2021 19:20:09	801718.7	814252.9	22.15377	113.96345	0.1	ShipXY
LAN JIANG	Jetty Installation	03-AUG-2021 19:35:11	801713.2	814248.7	22.15372	113.96341	0.1	ShipXY
LAN JIANG	Jetty Installation	03-AUG-2021 19:35:12	801713.2	814248.7	22.15372	113.96341	0.1	ShipXY
LAN JIANG	Jetty Installation	03-AUG-2021 19:41:10	801725.3	814258	22.15383	113.9635	0.1	ShipXY
LAN JIANG	Jetty Installation	03-AUG-2021 19:47:10	801712	814260.1	22.15371	113.96352	0.1	ShipXY
LAN JIANG	Jetty Installation	03-AUG-2021 19:53:10	801715.4	814258	22.15373	113.9635	0.1	ShipXY
LAN JIANG	Jetty Installation	03-AUG-2021 19:59:09	801714.2	814265.3	22.15373	113.96357	0.1	ShipXY
LAN JIANG	Jetty Installation	03-AUG-2021 20:06:18	801719.8	814261.1	22.15378	113.96353	0.1	ShipXY
LAN JIANG	Jetty Installation	03-AUG-2021 20:20:15	801713.1	814262.2	22.15372	113.96354	0.1	ShipXY
LAN JIANG	Jetty Installation	03-AUG-2021 20:35:11	801723.1	814262.2	22.15381	113.96354	0.1	ShipXY
LAN JIANG	Jetty Installation	03-AUG-2021 20:53:12	801726.5	814260.1	22.15375	113.96352	0.1	ShipXY
LAN JIANG	Jetty Installation	03-AUG-2021 20:59:10	801724.2	814264.2	22.15382	113.96356	0.1	ShipXY
LAN JIANG	Jetty Installation	03-AUG-2021 21:17:12	801713.1	814259.1	22.15372	113.96351	0.1	ShipXY
LAN JIANG	Jetty Installation	03-AUG-2021 21:26:10	801709.8	814260.1	22.15369	113.96352	0.1	ShipXY
LAN JIANG	Jetty Installation	03-AUG-2021 21:27:29	801710.9	814254.9	22.1537	113.96347	0.1	ShipXY
LAN JIANG	Jetty Installation	03-AUG-2021 21:29:11	801710.9	814254.9	22.1537	113.96347	0.1	ShipXY
LAN JIANG	Jetty Installation	03-AUG-2021 21:44:09	801717.6	814257	22.15376	113.96349	0.1	ShipXY
LAN JIANG	Jetty Installation	03-AUG-2021 21:47:10	801716.5	814256	22.15375	113.96348	0.1	ShipXY
LAN JIANG	Jetty Installation	03-AUG-2021 22:02:11	801713.1	814257	22.15372	113.96349	0.1	ShipXY
LAN JIANG	Jetty Installation	03-AUG-2021 22:08:11	801714.3	814249.8	22.15373	113.96342	0.1	ShipXY
LAN JIANG	Jetty Installation	03-AUG-2021 22:09:24	801714.3	814246.7	22.15373	113.96339	0.1	ShipXY
LAN JIANG	Jetty Installation	03-AUG-2021 22:26:11	801710.9	814249.8	22.1537	113.96342	0.1	ShipXY
LAN JIANG	Jetty Installation	03-AUG-2021 22:38:08	801713.1	814264.2	22.15372	113.96356	0.1	ShipXY
LAN JIANG	Jetty Installation	03-AUG-2021 22:47:12	801716.5	814251.8	22.15375	113.96344	0.1	ShipXY
LAN JIANG	Jetty Installation	03-AUG-2021 22:56:17	801716.5	814246.7	22.15375	113.96339	0.1	ShipXY
LAN JIANG	Jetty Installation	03-AUG-2021 23:05:10	801716.5	814253.9	22.15375	113.96346	0.1	ShipXY
LAN JIANG	Jetty Installation	03-AUG-2021 23:14:10	801719.8	814258	22.15378	113.9635	0.1	ShipXY
LAN JIANG	Jetty Installation	03-AUG-2021 23:20:12	801709.8	814259.1	22.15369	113.96351	0.1	ShipXY
LAN JIANG	Jetty Installation	03-AUG-2021 23:38:09	801708.7	814258	22.15368	113.9635	0.1	ShipXY
LAN JIANG	Jetty Installation	03-AUG-2021 23:41:12	801713.2	814244.6	22.15372	113.96337	0.1	ShipXY
LAN JIANG	Jetty Installation	03-AUG-2021 23:42:40	801717.6	814247.7	22.15376	113.9634	0.1	ShipXY
LAN JIANG	Jetty Installation	03-AUG-2021 23:50:12	801719.8	814262.2	22.15378	113.96354	0.1	ShipXY
LAN JIANG	Jetty Installation	04-AUG-2021 00:05:10	801719.8	814261.1	22.15378	113.96353	0.1	ShipXY
LAN JIANG	Jetty Installation	04-AUG-2021 00:14:11	801706.5	814257	22.15366	113.96349	0.1	ShipXY
LAN JIANG	Jetty Installation	04-AUG-2021 00:29:19	801716.5	814259.1	22.15375	113.96351	0.1	ShipXY
LAN JIANG	Jetty Installation	04-AUG-2021 00:32:11	801717.6	814260.1	22.15376	113.96352	0.1	ShipXY
LAN JIANG	Jetty Installation	04-AUG-2021 00:41:20	801713.2	814256	22.15372	113.96348	0.1	ShipXY
LAN JIANG	Jetty Installation	04-AUG-2021 00:50:10	801710.9	814254.9	22.1537	113.96347	0.1	ShipXY
LAN JIANG	Jetty Installation	04-AUG-2021 01:02:09	801717.6	814254.9	22.15376	113.96347	0.1	ShipXY
LAN JIANG	Jetty Installation	04-AUG-2021 01:11:12	801717.6	814254.9	22.15376	113.96347	0.1	ShipXY
LAN JIANG	Jetty Installation	04-AUG-2021 01:17:12	801709.8	814262.2	22.15369	113.96354	0.1	ShipXY
LAN JIANG	Jetty Installation	04-AUG-2021 01:20:12	801719.8	814258	22.15378	113.9635	0.1	ShipXY
LAN JIANG	Jetty Installation	04-AUG-2021 01:29:13	801715.4	814252.9	22.15374	113.96345	0.1	ShipXY
LAN JIANG	Jetty Installation	04-AUG-2021 01:32:10	801716.5	814251.8	22.15375	113.96345	0.1	ShipXY
LAN JIANG	Jetty Installation	04-AUG-2021 01:53:12	801718.7	814258	22.			

LAN JIANG (Jetty Installation)

Historical Data Records (AUGUST 2021)

Vessel Name	Vessel Type	Report Time	Northing	Easting	Latitude	Longitude	Knots	Source
LAN JIANG	Jetty Installation	04-AUG-2021 17:38:14	801583.5	814305.3	22.15255	113.96396	0	ShipXY
LAN JIANG	Jetty Installation	04-AUG-2021 17:44:07	801579.1	814311.5	22.15251	113.96404	0	ShipXY
LAN JIANG	Jetty Installation	04-AUG-2021 17:49:02	801585.7	814313.6	22.15257	113.96404	0.1	ShipXY
LAN JIANG	Jetty Installation	04-AUG-2021 17:54:07	801581.3	814307.4	22.15254	113.96396	0.1	ShipXY
LAN JIANG	Jetty Installation	04-AUG-2021 17:59:14	801582.4	814307.4	22.15254	113.96398	0.1	ShipXY
LAN JIANG	Jetty Installation	04-AUG-2021 18:04:07	801582.4	814309.4	22.15254	113.964	0.1	ShipXY
LAN JIANG	Jetty Installation	04-AUG-2021 18:10:07	801586.8	814311.5	22.15258	113.96402	0	ShipXY
LAN JIANG	Jetty Installation	04-AUG-2021 18:26:11	801583.5	814311.5	22.15255	113.96402	0.1	ShipXY
LAN JIANG	Jetty Installation	04-AUG-2021 18:35:07	801584.6	814305.3	22.15256	113.96396	0	ShipXY
LAN JIANG	Jetty Installation	04-AUG-2021 18:44:07	801581.3	814300.1	22.15253	113.96391	0.1	ShipXY
LAN JIANG	Jetty Installation	04-AUG-2021 18:50:07	801575.8	814303.2	22.15248	113.96394	0.1	ShipXY
LAN JIANG	Jetty Installation	04-AUG-2021 18:50:11	801575.8	814303.2	22.15248	113.96394	0.1	ShipXY
LAN JIANG	Jetty Installation	04-AUG-2021 19:02:08	801579.1	814304.3	22.15251	113.96395	0.1	ShipXY
LAN JIANG	Jetty Installation	04-AUG-2021 19:08:23	801582.4	814306.3	22.15254	113.96397	0.1	ShipXY
LAN JIANG	Jetty Installation	04-AUG-2021 19:14:12	801581.3	814307.4	22.15253	113.96398	0.1	ShipXY
LAN JIANG	Jetty Installation	04-AUG-2021 19:23:17	801581.3	814307.4	22.15253	113.96398	0.1	ShipXY
LAN JIANG	Jetty Installation	04-AUG-2021 19:35:22	801589.1	814311.5	22.1526	113.96402	0.1	ShipXY
LAN JIANG	Jetty Installation	04-AUG-2021 19:38:13	801579.1	814310.5	22.15259	113.96401	0.1	ShipXY
LAN JIANG	Jetty Installation	04-AUG-2021 19:53:12	801585.7	814308.4	22.15257	113.96398	0.1	ShipXY
LAN JIANG	Jetty Installation	04-AUG-2021 20:05:12	801579.1	814307.4	22.15251	113.96399	0.1	ShipXY
LAN JIANG	Jetty Installation	04-AUG-2021 20:14:14	801579.1	814307.4	22.15249	113.96398	0.1	ShipXY
LAN JIANG	Jetty Installation	04-AUG-2021 20:30:42	801585.7	814315.6	22.15257	113.96406	0.1	ShipXY
LAN JIANG	Jetty Installation	04-AUG-2021 20:32:15	801585.7	814315.6	22.15257	113.96406	0.1	ShipXY
LAN JIANG	Jetty Installation	04-AUG-2021 20:44:12	801578	814314.6	22.15245	113.96405	0.1	ShipXY
LAN JIANG	Jetty Installation	04-AUG-2021 20:45:24	801572.4	814306.3	22.15245	113.96397	0.1	ShipXY
LAN JIANG	Jetty Installation	04-AUG-2021 20:50:12	801579.1	814309.4	22.15249	113.964	0	ShipXY
LAN JIANG	Jetty Installation	04-AUG-2021 21:02:12	801581.3	814307.3	22.15244	113.96398	0.1	ShipXY
LAN JIANG	Jetty Installation	04-AUG-2021 21:11:14	801584.6	814315.6	22.15256	113.96406	0.1	ShipXY
LAN JIANG	Jetty Installation	04-AUG-2021 21:20:12	801584.6	814307.4	22.15256	113.96398	0.1	ShipXY
LAN JIANG	Jetty Installation	04-AUG-2021 21:32:07	801575.8	814305.3	22.15248	113.96396	0.1	ShipXY
LAN JIANG	Jetty Installation	04-AUG-2021 21:38:12	801579.1	814308.4	22.15249	113.96399	0.1	ShipXY
LAN JIANG	Jetty Installation	04-AUG-2021 21:44:12	801581.3	814309.4	22.15253	113.96401	0.1	ShipXY
LAN JIANG	Jetty Installation	04-AUG-2021 21:53:12	801581.3	814310.5	22.15253	113.96401	0.1	ShipXY
LAN JIANG	Jetty Installation	04-AUG-2021 22:11:08	801575.8	814314.6	22.15248	113.96405	0.1	ShipXY
LAN JIANG	Jetty Installation	04-AUG-2021 22:17:14	801578	814309.4	22.1525	113.964	0.1	ShipXY
LAN JIANG	Jetty Installation	04-AUG-2021 22:29:08	801579.1	814311.5	22.15251	113.96402	0.1	ShipXY
LAN JIANG	Jetty Installation	04-AUG-2021 22:38:15	801578	814311.5	22.1525	113.96402	0.2	ShipXY
LAN JIANG	Jetty Installation	04-AUG-2021 22:44:08	801581.3	814309.4	22.15253	113.964	0.2	ShipXY
LAN JIANG	Jetty Installation	04-AUG-2021 22:53:12	801579.1	814306.3	22.15249	113.96397	0.1	ShipXY
LAN JIANG	Jetty Installation	04-AUG-2021 23:02:07	801576.8	814321.8	22.15245	113.96412	0.1	ShipXY
LAN JIANG	Jetty Installation	04-AUG-2021 23:10:12	801578.8	814311.5	22.15248	113.96402	0.1	ShipXY
LAN JIANG	Jetty Installation	04-AUG-2021 23:29:12	801573.6	814309.4	22.15246	113.964	0.1	ShipXY
LAN JIANG	Jetty Installation	04-AUG-2021 23:32:13	801580.2	814310.5	22.15252	113.96401	0.1	ShipXY
LAN JIANG	Jetty Installation	04-AUG-2021 23:47:14	801581.3	814306.3	22.15253	113.96397	0.1	ShipXY
LAN JIANG	Jetty Installation	04-AUG-2021 23:59:14	801573.6	814307.3	22.15246	113.96398	0.1	ShipXY
LAN JIANG	Jetty Installation	05-AUG-2021 00:08:14	801585.7	814310.5	22.15257	113.96401	0.1	ShipXY
LAN JIANG	Jetty Installation	05-AUG-2021 00:09:20	801574.7	814304.3	22.15247	113.96395	0.1	ShipXY
LAN JIANG	Jetty Installation	05-AUG-2021 00:26:17	801588	814310.4	22.15241	113.96401	0.1	ShipXY
LAN JIANG	Jetty Installation	05-AUG-2021 00:34:12	801581.3	814309.4	22.15242	113.96399	0.1	ShipXY
LAN JIANG	Jetty Installation	05-AUG-2021 00:50:08	801575.8	814308.4	22.15248	113.96399	0.1	ShipXY
LAN JIANG	Jetty Installation	05-AUG-2021 01:05:12	801576.8	814306.3	22.15249	113.96397	0.1	ShipXY
LAN JIANG	Jetty Installation	05-AUG-2021 01:14:08	801576.8	814301.2	22.15249	113.96392	0.1	ShipXY
LAN JIANG	Jetty Installation	05-AUG-2021 01:17:22	801581.3	814309.4	22.15253	113.964	0.1	ShipXY
LAN JIANG	Jetty Installation	05-AUG-2021 01:23:12	801581.3	814308.4	22.15251	113.96394	0.1	ShipXY
LAN JIANG	Jetty Installation	05-AUG-2021 01:29:13	801581.3	814308.4	22.15253	113.96399	0.1	ShipXY
LAN JIANG	Jetty Installation	05-AUG-2021 01:36:39	801580.2	814308.4	22.15252	113.96399	0.1	ShipXY
LAN JIANG	Jetty Installation	05-AUG-2021 01:47:13	801584.6	814315.6	22.15256	113.96406	0.1	ShipXY
LAN JIANG	Jetty Installation	05-AUG-2021 01:59:07	801580.2	814305.3	22.15252	113.96396	0.1	ShipXY
LAN JIANG	Jetty Installation	05-AUG-2021 01:59:12	801580.2	814305.3	22.15252	113.96396	0.1	ShipXY

LAN JIANG (Jetty Installation)

Historical Data Records (AUGUST 2021)

Vessel Name	Vessel Type	Report Time	Northing	Easting	Latitude	Longitude	Knots	Source
LAN JIANG	Jetty Installation	05-AUG-2021 02:06:44	801578	814314.6	22.1525	113.96405	0	ShipXY
LAN JIANG	Jetty Installation	05-AUG-2021 02:17:08	801579.1	814312.5	22.15251	113.96403	0.1	ShipXY
LAN JIANG	Jetty Installation	05-AUG-2021 02:23:13	801576.9	814307.4	22.15249	113.96398	0.1	ShipXY
LAN JIANG	Jetty Installation	05-AUG-2021 02:31:07	801581.3	814308.4	22.15253	113.96398	0.1	ShipXY
LAN JIANG	Jetty Installation	05-AUG-2021 02:47:08	801581.3	814324.9	22.15253	113.96415	0.1	ShipXY
LAN JIANG	Jetty Installation	05-AUG-2021 02:47:11	801581.3	814324.9	22.15253	113.96415	0.1	ShipXY
LAN JIANG	Jetty Installation	05-AUG-2021 02:56:15	801580.2	814306.3	22.15252	113.96397	0.1	ShipXY
LAN JIANG	Jetty Installation	05-AUG-2021 03:02:11	801580.2	814307.3	22.15242	113.96398	0.1	ShipXY
LAN JIANG	Jetty Installation	05-AUG-2021 03:02:22	801569.1	814306.3	22.15242	113.96397	0.1	ShipXY
LAN JIANG	Jetty Installation	05-AUG-2021 03:17:08	801579.1	814312.5	22.15251	113.96403	0.1	ShipXY
LAN JIANG	Jetty Installation	05-AUG-2021 03:29:09	801579.1	814308.4	22.15251	113.96399	0.1	ShipXY
LAN JIANG	Jetty Installation	05-AUG-2021 03:29:13	801579.1	814308.4	22.15251	113.96399	0.1	ShipXY
LAN JIANG	Jetty Installation	05-AUG-2021 03:44:08	801579.1	814304.3	22.15251	113.96395	0.1	ShipXY
LAN JIANG	Jetty Installation	05-AUG-2021 03:59:08	801578.8	814301.2	22.15253	113.96392	0.1	ShipXY
LAN JIANG	Jetty Installation	05-AUG-2021 04:05:13	801581.3	814303.2	22.1525	113.96394	0.1	ShipXY
LAN JIANG	Jetty Installation	05-AUG-2021 04:14:08	801583.5	814309.4	22.15255	113.964	0.1	ShipXY
LAN JIANG	Jetty Installation	05-AUG-2021 04:17:14	801581.3	814312.5	22.15253	113.96403	0	ShipXY
LAN JIANG	Jetty Installation	05-AUG-2021 04:29:08	801635.6	814285.8	22.15302	113.96377	0.2	ShipXY
LAN JIANG	Jetty Installation	05-AUG-2021 04:35:13	801665.6	814285.8	22.1532	113.96375	0.2	ShipXY
LAN JIANG	Jetty Installation	05-AUG-2021 04:44:07	801724.2	814263.2	22.15371	113.96354	0.1	ShipXY
LAN JIANG	Jetty Installation	05-AUG-2021 04:53:15	801727.5	814253.9	22.15385	113.96346	0.1	ShipXY
LAN JIANG	Jetty Installation	05-AUG-2021 04:59:14	801726.4	814256	22.15384	113.96348	0.1	ShipXY
LAN JIANG	Jetty Installation	05-AUG-2021 05:05:14	801724.2	814261.1	22.15382	113.96353	0.1	ShipXY
LAN JIANG	Jetty Installation	05-AUG-2021 05:11:14	801722	814261.1	22.1538	113.96353	0.1	ShipXY
LAN JIANG	Jetty Installation	05-AUG-2021 05:17:15	801726.4	814259.1	22.15384	113.96351	0.1	ShipXY
LAN JIANG	Jetty Installation	05-AUG-2021 05:29:07	801720.9	814262.2	22.15379	113.96354	0.1	ShipXY
LAN JIANG	Jetty Installation	05-AUG-2021 05:32:15	801719.8	814259.1	22.1538	113.96351	0.1	ShipXY
LAN JIANG	Jetty Installation	05-AUG-2021 05:41:08	801724.2	814260.1	22.15382	113.96352	0.1	ShipXY
LAN JIANG	Jetty Installation	05-AUG-2021 05:50:14	801719.8	814257	22.15378	113.96349	0.1	ShipXY
LAN JIANG	Jetty Installation	05-AUG-2021 05:56:11	801724.2	814263.2	22.15382	113.96358	0	ShipXY
LAN JIANG	Jetty Installation	05-AUG-2021 06:05:15	801723.1	814259.1	22.15381	113.96351	0	ShipXY
LAN JIANG	Jetty Installation	05-AUG-2021 06:11:08	801724.2	814256	22.15382	113.96348	0.1	ShipXY
LAN JIANG	Jetty Installation	05-AUG-2021 06:16:12	801724.2	814256	22.15382	113.96348	0.1	ShipXY
LAN JIANG	Jetty Installation	05-AUG-2021 06:26:08	801725.3	814260.1	22.15383	113.96352	0.1	ShipXY
LAN JIANG	Jetty Installation	05-AUG-2021 06:29:12	801720.9	814257	22.15379	113.96349	0.1	ShipXY
LAN JIANG	Jetty Installation	05-AUG-2021 06:41:08	801724.2	814264.2	22.15382	113.96356	0.1	ShipXY
LAN JIANG	Jetty Installation	05-AUG-2021 06:46:12	801724.2	814264.2	22.15382	113.96356	0.1	ShipXY
LAN JIANG	Jetty Installation	05-AUG-2021 06:50:13	801729.7	814269.4	22.15387	113.96361	0.1	ShipXY
LAN JIANG	Jetty Installation	05-AUG-2021 06:56:15	801724.2	814263.2	22.15382	113.96355	0.1	ShipXY
LAN JIANG	Jetty Installation	05-AUG-2021 07:05:15	801704.3	814261.1	22.15364	113.96353	0.1	ShipXY
LAN JIANG	Jetty Installation	05-AUG-2021 07:08:09	801695.4	814263.2	22.15366	113.9636	0.2	ShipXY
LAN JIANG	Jetty Installation	05-AUG-2021 07:14:14	801693.2	814266.3	22.15354	113.96358	0.1	ShipXY
LAN JIANG	Jetty Installation	05-AUG-2021 07:23:15	801696.5	814272.4	22.15357	113.96364	0.1	ShipXY
LAN JIANG	Jetty Installation	05-AUG-2021 07:29:15	801699.8	814275.5	22.1536	113.96367	0.1	ShipXY
LAN JIANG	Jetty Installation	05-AUG-2021 07:29:16	801699.8	814275.5	22.1536	113.96367	0.1	ShipXY
LAN JIANG	Jetty Installation	05-AUG-2021 07:38:14	801696.5	814274.5	22.15357	113.96366	0.1	ShipXY
LAN JIANG	Jetty Installation	05-AUG-2021 07:44:15	801687.7	814277.6	22.15349	113.96369	0	ShipXY
LAN JIANG	Jetty Installation	05-AUG-2021 07:50:08	801692.1	814				

LAN JIANG (Jetty Installation)								
Historical Data Records (AUGUST 2021)								
Vessel Name	Vessel Type	Report time	Northing	Easting	Latitude	Longitude	Knots	Source
LAN JIANG	Jetty Installation	06-AUG-2021 01:32:17	801722	814261.1	22.1538	113.96353	0.1	ShipXY
LAN JIANG	Jetty Installation	06-AUG-2021 01:35:13	801716.5	814251.8	22.15375	113.96344	0.1	ShipXY
LAN JIANG	Jetty Installation	06-AUG-2021 01:53:08	801718.7	814261.1	22.15377	113.96353	0.1	ShipXY
LAN JIANG	Jetty Installation	06-AUG-2021 02:01:28	801723.1	814260.1	22.15381	113.96348	0.1	ShipXY
LAN JIANG	Jetty Installation	06-AUG-2021 02:11:08	801722	814260.1	22.1538	113.96352	0	ShipXY
LAN JIANG	Jetty Installation	06-AUG-2021 02:11:24	801722	814260.1	22.1538	113.96352	0	ShipXY
LAN JIANG	Jetty Installation	06-AUG-2021 02:26:08	801722	814259.1	22.1538	113.96351	0.1	ShipXY
LAN JIANG	Jetty Installation	06-AUG-2021 02:35:17	801720.9	814258	22.15379	113.9635	0.1	ShipXY
LAN JIANG	Jetty Installation	06-AUG-2021 02:41:09	801719.8	814256	22.15378	113.96348	0.1	ShipXY
LAN JIANG	Jetty Installation	06-AUG-2021 02:44:18	801723.1	814257	22.15381	113.96349	0	ShipXY
LAN JIANG	Jetty Installation	06-AUG-2021 02:50:17	801723.1	814258	22.15381	113.9635	0.1	ShipXY
LAN JIANG	Jetty Installation	06-AUG-2021 02:56:17	801717.6	814257	22.15376	113.96349	0.1	ShipXY
LAN JIANG	Jetty Installation	06-AUG-2021 03:05:17	801718.7	814258	22.15377	113.9635	0.1	ShipXY
LAN JIANG	Jetty Installation	06-AUG-2021 03:11:17	801713.1	814262.2	22.15372	113.96354	0.1	ShipXY
LAN JIANG	Jetty Installation	06-AUG-2021 03:17:18	801717.6	814258.9	22.15378	113.96347	0.1	ShipXY
LAN JIANG	Jetty Installation	06-AUG-2021 03:20:17	801715.4	814251.8	22.15374	113.96344	0.1	ShipXY
LAN JIANG	Jetty Installation	06-AUG-2021 03:26:17	801719.8	814256	22.15378	113.96348	0.1	ShipXY
LAN JIANG	Jetty Installation	06-AUG-2021 03:35:17	801716.5	814251.8	22.15375	113.96344	0.1	ShipXY
LAN JIANG	Jetty Installation	06-AUG-2021 03:41:17	801720.9	814252.9	22.15379	113.96345	0.1	ShipXY
LAN JIANG	Jetty Installation	06-AUG-2021 03:47:17	801720.9	814252.9	22.15379	113.96345	0.1	ShipXY
LAN JIANG	Jetty Installation	06-AUG-2021 03:52:17	801720.9	814252.9	22.15379	113.96345	0.1	ShipXY
LAN JIANG	Jetty Installation	06-AUG-2021 03:59:17	801719.8	814252.9	22.15378	113.96345	0.1	ShipXY
LAN JIANG	Jetty Installation	06-AUG-2021 04:05:17	801717.6	814254.9	22.15376	113.96347	0.1	ShipXY
LAN JIANG	Jetty Installation	06-AUG-2021 04:11:16	801724.2	814272.5	22.15382	113.96364	0.1	ShipXY
LAN JIANG	Jetty Installation	06-AUG-2021 04:17:17	801718.7	814266.3	22.15377	113.96358	0.1	ShipXY
LAN JIANG	Jetty Installation	06-AUG-2021 04:26:17	801723.1	814257	22.15381	113.96348	0.1	ShipXY
LAN JIANG	Jetty Installation	06-AUG-2021 04:32:15	801722	814256	22.1538	113.96348	0.1	ShipXY
LAN JIANG	Jetty Installation	06-AUG-2021 04:41:17	801713.1	814259.1	22.15372	113.96351	0.1	ShipXY
LAN JIANG	Jetty Installation	06-AUG-2021 04:44:17	801718.7	814263.2	22.15377	113.96355	0.1	ShipXY
LAN JIANG	Jetty Installation	06-AUG-2021 04:50:17	801722	814257	22.1538	113.96349	0.1	ShipXY
LAN JIANG	Jetty Installation	06-AUG-2021 04:59:08	801724.2	814264.2	22.15382	113.96356	0	ShipXY
LAN JIANG	Jetty Installation	06-AUG-2021 05:05:17	801715.4	814251.8	22.15375	113.96344	0.1	ShipXY
LAN JIANG	Jetty Installation	06-AUG-2021 05:17:17	801717.6	814261.1	22.15376	113.96353	0.1	ShipXY
LAN JIANG	Jetty Installation	06-AUG-2021 05:29:08	801719.8	814258	22.15378	113.9635	0.1	ShipXY
LAN JIANG	Jetty Installation	06-AUG-2021 05:35:17	801716.5	814259.1	22.15375	113.96351	0.1	ShipXY
LAN JIANG	Jetty Installation	06-AUG-2021 05:41:17	801720.9	814252.9	22.15379	113.96353	0.1	ShipXY
LAN JIANG	Jetty Installation	06-AUG-2021 05:47:17	801719.8	814260.1	22.15378	113.96352	0.1	ShipXY
LAN JIANG	Jetty Installation	06-AUG-2021 05:50:16	801722	814258	22.1538	113.9635	0.1	ShipXY
LAN JIANG	Jetty Installation	06-AUG-2021 05:59:08	801720.9	814260.1	22.15379	113.96352	0.1	ShipXY
LAN JIANG	Jetty Installation	06-AUG-2021 06:05:17	801718.7	814257	22.15377	113.96349	0.1	ShipXY
LAN JIANG	Jetty Installation	06-AUG-2021 06:08:17	801723.1	814258	22.15381	113.9635	0.1	ShipXY
LAN JIANG	Jetty Installation	06-AUG-2021 06:17:18	801723.1	814256	22.15381	113.96348	0.1	ShipXY
LAN JIANG	Jetty Installation	06-AUG-2021 06:23:17	801720.9	814256	22.15379	113.96348	0.1	ShipXY
LAN JIANG	Jetty Installation	06-AUG-2021 06:26:16	801725.3	814259.1	22.15383	113.96351	0.1	ShipXY
LAN JIANG	Jetty Installation	06-AUG-2021 06:35:18	801725.3	814262.2	22.15383	113.96354	0.1	ShipXY
LAN JIANG	Jetty Installation	06-AUG-2021 06:41:17	801719.8	814259.1	22.15378	113.96351	0.1	ShipXY
LAN JIANG	Jetty Installation	06-AUG-2021 06:47:17	801726.4	814262.2	22.15384	113.96354	0.1	ShipXY
LAN JIANG	Jetty Installation	06-AUG-2021 06:53:17	801723.1	814263.2	22.15381	113.96348	0.1	ShipXY
LAN JIANG	Jetty Installation	06-AUG-2021 06:59:17	801719.8	814254.9	22.15378	113.96347	0.1	ShipXY
LAN JIANG	Jetty Installation	06-AUG-2021 07:02:17	801715.4	814256	22.15374	113.96348	0.1	ShipXY
LAN JIANG	Jetty Installation	06-AUG-2021 07:08:18	801720.9	814252.9	22.15379	113.96345	0.1	ShipXY
LAN JIANG	Jetty Installation	06-AUG-2021 07:17:08	801722	814258	22.1538	113.9635	0.1	ShipXY
LAN JIANG	Jetty Installation	06-AUG-2021 07:23:17	801715.4	814251.8	22.15374	113.96344	0.1	ShipXY
LAN JIANG	Jetty Installation	06-AUG-2021 07:35:17	801718.7	814258	22.15377	113.9635	0.1	ShipXY
LAN JIANG	Jetty Installation	06-AUG-2021 07:47:08	801719.8	814256	22.15378	113.96348	0.1	ShipXY
LAN JIANG	Jetty Installation	06-AUG-2021 07:50:17	801717.6	814258	22.15376	113.9635	0.1	ShipXY
LAN JIANG	Jetty Installation	06-AUG-2021 07:59:09	801718.7	814257	22.15377	113.96349	0.1	ShipXY
LAN JIANG	Jetty Installation	06-AUG-2021 08:05:17	801720.9	814258	22.15379	113.96345	0.1	ShipXY

LAN JIANG (Jetty Installation)								
Historical Data Records (AUGUST 2021)								
Vessel Name	Vessel Type	Report time	Northing	Easting	Latitude	Longitude	Knots	Source
LAN JIANG	Jetty Installation	06-AUG-2021 08:08:15	801716.5	814257	22.15375	113.96349	0.1	ShipXY
LAN JIANG	Jetty Installation	06-AUG-2021 08:17:17	801716.5	814257	22.15375	113.96349	0.1	ShipXY
LAN JIANG	Jetty Installation	06-AUG-2021 08:17:47	801714.3	814256	22.15373	113.96348	0.1	ShipXY
LAN JIANG	Jetty Installation	06-AUG-2021 08:25:18	801725.3	814259.1	22.15383	113.96351	0.1	ShipXY
LAN JIANG	Jetty Installation	06-AUG-2021 08:41:18	801722	814253.9	22.1538	113.96346	0.1	ShipXY
LAN JIANG	Jetty Installation	06-AUG-2021 08:44:08	801725.3	814259.1	22.15383	113.96351	0.1	ShipXY
LAN JIANG	Jetty Installation	06-AUG-2021 08:44:14	801725.3	814259.1	22.15383	113.96351	0.1	ShipXY
LAN JIANG	Jetty Installation	06-AUG-2021 08:59:08	801718.7	814259.1	22.15377	113.96351	0.1	ShipXY
LAN JIANG	Jetty Installation	06-AUG-2021 09:00:15	801718.7	814258	22.15377	113.9635	0.1	ShipXY
LAN JIANG	Jetty Installation	06-AUG-2021 09:08:17	801723.1	814257	22.1538	113.96349	0	ShipXY
LAN JIANG	Jetty Installation	06-AUG-2021 09:17:17	801724.2	814249.8	22.15382	113.96342	0.1	ShipXY
LAN JIANG	Jetty Installation	06-AUG-2021 09:18:24	801725.3	814249.8	22.15383	113.96342	0.1	ShipXY
LAN JIANG	Jetty Installation	06-AUG-2021 09:35:08	801722	814253.9	22.1538	113.96346	0.1	ShipXY
LAN JIANG	Jetty Installation	06-AUG-2021 09:41:17	801725.3	814252.9	22.15383	113.96345	0.1	ShipXY
LAN JIANG	Jetty Installation	06-AUG-2021 09:50:08	801726.4	814253.9	22.15384	113.96347	0.1	ShipXY
LAN JIANG	Jetty Installation	06-AUG-2021 09:56:14	801728.7	814251.9	22.15386	113.96344	0.1	ShipXY
LAN JIANG	Jetty Installation	06-AUG-2021 10:05:08	801727.5	814257	22.15385	113.96349	0.1	ShipXY
LAN JIANG	Jetty Installation	06-AUG-2021 10:11:16	801727.6	814251.9	22.15385	113.96344	0.1	ShipXY
LAN JIANG	Jetty Installation	06-AUG-2021 10:17:17	801725.3	814260.1	22.15383	113.96352	0.1	ShipXY
LAN JIANG	Jetty Installation	06-AUG-2021 10:25:17	801720.9	814256	22.15381	113.96347	0.1	ShipXY
LAN JIANG	Jetty Installation	06-AUG-2021 10:35:09	801725.3	814260.1	22.15383	113.96352	0	ShipXY
LAN JIANG	Jetty Installation	06-AUG-2021 10:38:14	801719.8	814262.2	22.15378	113.96354	0	ShipXY
LAN JIANG	Jetty Installation	06-AUG-2021 10:50:09	801722	814266.3	22.1538	113.96358	0.1	ShipXY
LAN JIANG	Jetty Installation	06-AUG-2021 10:59:17	801723.1	814264.2	22.15381	113.96356	0.1	ShipXY
LAN JIANG	Jetty Installation	06-AUG-2021 11:05:08	801730.9	814268.4	22.15388	113.9636	0.1	ShipXY
LAN JIANG	Jetty Installation	06-AUG-2021 11:17:09	801726.4	814257	22.15384	113.96349	0.1	ShipXY
LAN JIANG	Jetty Installation	06-AUG-2021 11:17:16	801726.4	814257	22.15384	113.96349	0.1	ShipXY
LAN JIANG	Jetty Installation	06-AUG-2021 11:23:16	801723.1	814260.1	22.15381	113.96352	0.1	ShipXY
LAN JIANG	Jetty Installation	06-AUG-2021 11:32:08	801726.4	814259.1	22.15384	113.96351	0	ShipXY
LAN JIANG	Jetty Installation	06-AUG-2021 11:41:18	801723.1	814253.9	22.15381	113.96346	0.1	ShipXY
LAN JIANG	Jetty Installation	06-AUG-2021 11:47:08	801723.1	814254.9	22.15381	113.96347	0.1	ShipXY
LAN JIANG	Jetty Installation	06-AUG-2021 11:53:18	801728.6	814260.1	22.15386	113.96352	0.1	ShipXY
LAN JIANG	Jetty Installation	06-AUG-2021 11:59:16	801720.9	814258	22.15379	113.9635	0.1	ShipXY
LAN JIANG	Jetty Installation	06-AUG-2021 12:11:08	801723.1	814257	22.15381	113.96349	0.1	ShipXY
LAN JIANG	Jetty Installation	06-AUG-2021 12:17:17	801720.9	814253.9	22.15379	113.96346	0.1	ShipXY
LAN JIANG	Jetty Installation	06-AUG-2021 12:26:08	801725.3	814261.1	22.15383	113.96353	0	ShipXY
LAN JIANG	Jetty Installation	06-AUG-2021 12:26:25	801725.3	814261.1	22.15383	113.96353	0	ShipXY
LAN JIANG	Jetty Installation	06-AUG-2021 12:41:18	801719.8	814262.2	22.15378	113.96354	0	ShipXY
LAN JIANG	Jetty Installation	06-AUG-2021 12:53:09	801722	814256	22.1538	113.96348	0.1	ShipXY
LAN JIANG	Jetty Installation	06-AUG-2021 12:59:18	801722	814259.1	22.1538	113.96351	0.1	ShipXY
LAN JIANG	Jetty Installation	06-AUG-2021 13:11:17	801724.2	814258	22.15382	113.9635	0.1	ShipXY
LAN JIANG	Jetty Installation	06-AUG-2021 13:13:45	801722	814258	22.1538	113.9635	0.1	ShipXY
LAN JIANG	Jetty Installation	06-AUG-2021 13:29:08	801720.9	814258	22.15379	113.9635	0.1	ShipXY
LAN JIANG	Jetty Installation	06-AUG-2021 13:44:15	801725.3	814264.2	22.15383	113.96356	0	ShipXY
LAN JIANG	Jetty Installation	06-AUG-2021 13:50:15	801723.1	814259.1	22.15381	113.96351	0.1	ShipXY
LAN JIANG	Jetty Installation	06-AUG-2021 13:59:09	801724.2	814262.2	22.15382	113.96354	0	ShipXY
LAN JIANG	Jetty Installation	06-AUG-2021 14:08:19	801727.5	814260.1	22.15385	113.96352	0.1	ShipXY
LAN JIANG	Jetty Installation	06-AUG-2021 14:17:18	801726.4	814262.2	22.15384	113.96354	0.1	ShipXY
LAN JIANG	Jetty Installation	06-AUG-2021 14:29:08	801724.2	814260.1	22.15382	113.96352	0.1	ShipXY
LAN JIANG	Jetty Installation	06-AUG-2021 14:32:18	801718.7	814261.1	22.15377	113.96353		

LAN JIANG (Jetty Installation)

Historical Data Records (AUGUST 2021)

Vessel Name	Vessel Type	Report Time	Northing	Easting	Latitude	Longitude	Knots	Source
LAN JIANG	Jetty Installation	07-AUG-2021 06:20:19	801727.5	814259.1	22.15385	113.96351	0.1	ShipXY
LAN JIANG	Jetty Installation	07-AUG-2021 06:26:19	801725.3	814257	22.15383	113.96349	0.1	ShipXY
LAN JIANG	Jetty Installation	07-AUG-2021 06:41:08	801720.9	814257	22.15379	113.96349	0.1	ShipXY
LAN JIANG	Jetty Installation	07-AUG-2021 06:44:28	801726.1	814257	22.15379	113.96352	0.1	ShipXY
LAN JIANG	Jetty Installation	07-AUG-2021 06:47:17	801715.5	814263.2	22.15374	113.96355	0.1	ShipXY
LAN JIANG	Jetty Installation	07-AUG-2021 06:59:09	801722	814258	22.1538	113.9635	0.1	ShipXY
LAN JIANG	Jetty Installation	07-AUG-2021 07:08:19	801726.4	814258	22.15384	113.9635	0.1	ShipXY
LAN JIANG	Jetty Installation	07-AUG-2021 07:14:08	801723.1	814248.8	22.15381	113.96341	0.1	ShipXY
LAN JIANG	Jetty Installation	07-AUG-2021 07:23:19	801720.9	814253.9	22.15379	113.96346	0	ShipXY
LAN JIANG	Jetty Installation	07-AUG-2021 07:29:08	801711.8	814253.9	22.15378	113.96345	0	ShipXY
LAN JIANG	Jetty Installation	07-AUG-2021 07:32:17	801723.1	814256	22.15381	113.96348	0.1	ShipXY
LAN JIANG	Jetty Installation	07-AUG-2021 07:47:19	801717.6	814248.8	22.15376	113.96341	0.1	ShipXY
LAN JIANG	Jetty Installation	07-AUG-2021 07:53:19	801713.2	814253.9	22.15372	113.96346	0.1	ShipXY
LAN JIANG	Jetty Installation	07-AUG-2021 07:59:19	801710.9	814256	22.1537	113.96348	0.1	ShipXY
LAN JIANG	Jetty Installation	07-AUG-2021 08:06:29	801714.3	814246.6	22.15373	113.96335	0.1	ShipXY
LAN JIANG	Jetty Installation	07-AUG-2021 08:14:08	801710.9	814261.1	22.1537	113.96353	0.1	ShipXY
LAN JIANG	Jetty Installation	07-AUG-2021 08:29:08	801712.1	814250.8	22.15371	113.96343	0.1	ShipXY
LAN JIANG	Jetty Installation	07-AUG-2021 08:35:19	801712.1	814248.7	22.15371	113.96341	0.1	ShipXY
LAN JIANG	Jetty Installation	07-AUG-2021 08:41:19	801711	814245.6	22.1537	113.96338	0.1	ShipXY
LAN JIANG	Jetty Installation	07-AUG-2021 08:47:08	801719.8	814251.9	22.15378	113.96344	0.1	ShipXY
LAN JIANG	Jetty Installation	07-AUG-2021 08:52:19	801725.8	814251.9	22.15376	113.96344	0.1	ShipXY
LAN JIANG	Jetty Installation	07-AUG-2021 09:02:08	801703.2	814277.6	22.15363	113.96369	0.1	ShipXY
LAN JIANG	Jetty Installation	07-AUG-2021 09:17:08	801698.7	814264.2	22.15359	113.96356	0.1	ShipXY
LAN JIANG	Jetty Installation	07-AUG-2021 09:23:19	801713.1	814261.1	22.15372	113.96353	0.1	ShipXY
LAN JIANG	Jetty Installation	07-AUG-2021 09:35:08	801726.4	814255	22.15384	113.96347	0.1	ShipXY
LAN JIANG	Jetty Installation	07-AUG-2021 09:41:19	801730.9	814253.9	22.15388	113.96345	0.1	ShipXY
LAN JIANG	Jetty Installation	07-AUG-2021 09:53:20	801728.7	814255	22.15386	113.96347	0.1	ShipXY
LAN JIANG	Jetty Installation	07-AUG-2021 10:08:08	801726.4	814258	22.15384	113.9635	0.1	ShipXY
LAN JIANG	Jetty Installation	07-AUG-2021 10:17:19	801727.5	814258.1	22.15385	113.9635	0.1	ShipXY
LAN JIANG	Jetty Installation	07-AUG-2021 10:23:20	801719.8	814253.9	22.15378	113.96346	0.1	ShipXY
LAN JIANG	Jetty Installation	07-AUG-2021 10:38:08	801726.4	814258	22.15384	113.9635	0.1	ShipXY
LAN JIANG	Jetty Installation	07-AUG-2021 10:44:19	801723.1	814261.2	22.15381	113.96355	0.1	ShipXY
LAN JIANG	Jetty Installation	07-AUG-2021 11:14:19	801724.2	814253.9	22.15382	113.96346	0.1	ShipXY
LAN JIANG	Jetty Installation	07-AUG-2021 11:23:08	801722	814256	22.1538	113.96348	0.1	ShipXY
LAN JIANG	Jetty Installation	07-AUG-2021 11:23:19	801722	814256	22.1538	113.96348	0.1	ShipXY
LAN JIANG	Jetty Installation	07-AUG-2021 11:41:08	801723.1	814249.8	22.15381	113.96342	0.1	ShipXY
LAN JIANG	Jetty Installation	07-AUG-2021 11:46:50	801723.1	814262.2	22.15381	113.96354	0.1	ShipXY
LAN JIANG	Jetty Installation	07-AUG-2021 11:53:39	801715.4	814256	22.15374	113.96348	0.1	ShipXY
LAN JIANG	Jetty Installation	07-AUG-2021 11:59:28	801722	814262.2	22.1538	113.96354	0.1	ShipXY
LAN JIANG	Jetty Installation	07-AUG-2021 12:02:38	801718.7	814259.1	22.15377	113.96351	0.1	ShipXY
LAN JIANG	Jetty Installation	07-AUG-2021 12:04:28	801715.4	814256	22.15374	113.96348	0.1	ShipXY
LAN JIANG	Jetty Installation	07-AUG-2021 12:29:40	801705.8	814257	22.15368	113.96349	0.1	ShipXY
LAN JIANG	Jetty Installation	07-AUG-2021 12:35:39	801705.4	814261.1	22.15365	113.96353	0.1	ShipXY
LAN JIANG	Jetty Installation	07-AUG-2021 12:47:28	801709.8	814257	22.15369	113.96349	0.1	ShipXY
LAN JIANG	Jetty Installation	07-AUG-2021 12:53:39	801709.8	814262.2	22.15369	113.96354	0.1	ShipXY
LAN JIANG	Jetty Installation	07-AUG-2021 12:59:39	801713.1	814262.2	22.15372	113.96354	0.1	ShipXY
LAN JIANG	Jetty Installation	07-AUG-2021 13:05:39	801715.4	814257	22.15375	113.96349	0.1	ShipXY
LAN JIANG	Jetty Installation	07-AUG-2021 13:08:39	801713.1	814257	22.15372	113.96349	0.1	ShipXY
LAN JIANG	Jetty Installation	07-AUG-2021 13:17:39	801722	814253.9	22.1538	113.96346	0.1	ShipXY
LAN JIANG	Jetty Installation	07-AUG-2021 13:23:39	801725.3	814257	22.15383	113.96349	0.1	ShipXY
LAN JIANG	Jetty Installation	07-AUG-2021 13:35:28	801723.1	814260.1	22.15381	113.96352	0.1	ShipXY
LAN JIANG	Jetty Installation	07-AUG-2021 13:41:08	801723.1	814260.1	22.15381	113.96347	0.1	ShipXY
LAN JIANG	Jetty Installation	07-AUG-2021 13:53:28	801729.8	814253.9	22.15387	113.96346	0.1	ShipXY
LAN JIANG	Jetty Installation	07-AUG-2021 14:05:39	801727.5	814253.9	22.15385	113.96346	0	ShipXY
LAN JIANG	Jetty Installation	07-AUG-2021 14:11:39	801730.9	814256	22.15388	113.96348	0	ShipXY
LAN JIANG	Jetty Installation	07-AUG-2021 14:23:28	801717.6	814259.1	22.15376	113.96351	0	ShipXY
LAN JIANG	Jetty Installation	07-AUG-2021 14:29:40	801724.2	814263.2	22.15382	113.96355	0.1	ShipXY

LAN JIANG (Jetty Installation)

Historical Data Records (AUGUST 2021)

Vessel Name	Vessel Type	Report Time	Northing	Easting	Latitude	Longitude	Knots	Source
LAN JIANG	Jetty Installation	07-AUG-2021 14:41:28	801716.5	814264.2	22.15375	113.96356	0.1	ShipXY
LAN JIANG	Jetty Installation	07-AUG-2021 14:41:38	801716.5	814264.2	22.15375	113.96356	0.1	ShipXY
LAN JIANG	Jetty Installation	07-AUG-2021 14:56:28	801730.9	814262.2	22.15388	113.96354	0.1	ShipXY
LAN JIANG	Jetty Installation	07-AUG-2021 15:01:28	801718.7	814268.8	22.15378	113.96348	0.1	ShipXY
LAN JIANG	Jetty Installation	07-AUG-2021 15:14:38	801707.6	814252.9	22.15367	113.96345	0.1	ShipXY
LAN JIANG	Jetty Installation	07-AUG-2021 15:26:40	801722	814256	22.1538	113.96348	0.1	ShipXY
LAN JIANG	Jetty Installation	07-AUG-2021 15:29:39	801717.6	814253.9	22.15376	113.96346	0.1	ShipXY
LAN JIANG	Jetty Installation	07-AUG-2021 15:41:28	801717.6	814259.1	22.15376	113.96351	0.1	ShipXY
LAN JIANG	Jetty Installation	07-AUG-2021 15:56:28	801718.7	814256	22.15377	113.96348	0.1	ShipXY
LAN JIANG	Jetty Installation	07-AUG-2021 16:11:28	801722	814258	22.1538	113.9635	0.1	ShipXY
LAN JIANG	Jetty Installation	07-AUG-2021 16:13:39	801716.5	814252.9	22.15375	113.96345	0.1	ShipXY
LAN JIANG	Jetty Installation	07-AUG-2021 16:26:28	801719.8	814256	22.15378	113.96348	0.1	ShipXY
LAN JIANG	Jetty Installation	07-AUG-2021 16:41:29	801718.7	814250.8	22.15377	113.96343	0.1	ShipXY
LAN JIANG	Jetty Installation	07-AUG-2021 16:56:29	801724.2	814253.9	22.15382	113.96346	0.1	ShipXY
LAN JIANG	Jetty Installation	07-AUG-2021 17:02:40	801727.6	814243.6	22.15385	113.96336	0.1	ShipXY
LAN JIANG	Jetty Installation	07-AUG-2021 17:11:28	801717.6	814252.9	22.15376	113.96345	0.1	ShipXY
LAN JIANG	Jetty Installation	07-AUG-2021 17:11:38	801717.6	814252.9	22.15376	113.96345	0.1	ShipXY
LAN JIANG	Jetty Installation	07-AUG-2021 17:23:29	801710.9	814251.8	22.1537	113.96344	0.1	ShipXY
LAN JIANG	Jetty Installation	07-AUG-2021 17:29:38	801724.2	814260.1	22.15382	113.96352	0.1	ShipXY
LAN JIANG	Jetty Installation	07-AUG-2021 18:29:28	801726.4	814258	22.15384	113.9635	0.1	ShipXY
LAN JIANG	Jetty Installation	07-AUG-2021 18:35:39	801726.4	814253.9	22.15384	113.96345	0.1	ShipXY
LAN JIANG	Jetty Installation	07-AUG-2021 17:53:28	801720.9	814261.1	22.15379	113.96353	0.1	ShipXY
LAN JIANG	Jetty Installation	07-AUG-2021 17:59:38	801726.4	814250.8	22.15384	113.96343	0.1	ShipXY
LAN JIANG	Jetty Installation	07-AUG-2021 18:11:28	801727.5	814258.1	22.15385	113.9635	0.1	ShipXY
LAN JIANG	Jetty Installation	07-AUG-2021 18:20:40	801724.2	814251.9	22.15382	113.96344	0.1	ShipXY
LAN JIANG	Jetty Installation	07-AUG-2021 18:29:28	801726.4	814258	22.15384	113.9635	0.1	ShipXY
LAN JIANG	Jetty Installation	07-AUG-2021 18:35:39	801726.4	814253.9	22.15384	113.96345	0.1	ShipXY
LAN JIANG	Jetty Installation	07-AUG-2021 18:47:28	801727.5	814256	22.15385	113.96348	0.1	ShipXY
LAN JIANG	Jetty Installation	07-AUG-2021 18:50:41	801726.4	814258	22.15384	113.9635	0.1	ShipXY
LAN JIANG	Jetty Installation	07-AUG-2021 18:59:41	801723.1	814259.1	22.15381	113.96351	0.1	ShipXY
LAN JIANG	Jetty Installation	07-AUG-2021 19:14:40	801719.8	814252.9	22.15378	113.96345	0.1	ShipXY
LAN JIANG	Jetty Installation	07-AUG-2021 19:20:40	801722	814262.2	22.1538	113.96354	0.1	ShipXY
LAN JIANG	Jetty Installation	07-AUG-2021 19:26:39	801724.2	814264.2	22.15382	113.96356	0.1	ShipXY
LAN JIANG	Jetty Installation	07-AUG-2021 19:41:38	801718.7	814253.9	22.15377	113.96346	0.1	ShipXY
LAN JIANG	Jetty Installation	07-AUG-2021 19:42:38	801724.2	814256	22.15382	113.96348	0.1	ShipXY
LAN JIANG	Jetty Installation	07-AUG-2021 19:59:38	801718.7	814261.1	22.15377	113.96353	0.1	ShipXY
LAN JIANG	Jetty Installation	07-AUG-2021 20:05:37	801720.9	814252.9	22.15379	113.96345	0.1	ShipXY
LAN JIANG	Jetty Installation	07-AUG-2021 20:14:38	801719.8	814257	22.15378	113.96349	0.1	ShipXY
LAN JIANG	Jetty Installation	07-AUG-2021 20:23:38	801724.2	814264.2	22.15382	113.96356	0.1	ShipXY
LAN JIANG	Jetty Installation	07-AUG-2021 20:38:41	801717.6	814257	22.15376	113.96349	0.1	ShipXY
LAN JIANG	Jetty Installation	07-AUG-2021 20:50:39	801716.5	814256	22.15375	113.96348	0.1	ShipXY
LAN JIANG	Jetty Installation	07-AUG-2021 21:05:40	801723.1	814260.1	22.15381	113.96352	0.1	ShipXY
LAN JIANG	Jetty Installation	07-AUG-2021 21:11:41	801718.7	814261.1	22.15378	113.96352	0.1	ShipXY
LAN JIANG	Jetty Installation	07-AUG-2021 21:14:40	801723.1	814254.9	22.15371	113.96347	0.1	ShipXY
LAN JIANG	Jetty Installation	07-AUG-2021 21:20:38	801722	814262.2	22.1538	113.96354	0.1	ShipXY
LAN JIANG	Jetty Installation	07-AUG-2021 21:23:41	801716.5	814256	22.15375	113.96348	0.1	ShipXY
LAN JIANG	Jetty Installation	07-AUG-2021 21:41:39	801718.7	814251.8	22.15377	113.96344	0.1	ShipXY
LAN JIANG	Jetty Installation	07-AUG-2021 21:53:40	801722	814248.8	22.1538	113.96341	0.1	ShipXY
LAN JIANG	Jetty Installation	07-AUG-2021 22:04:37	801718.7	814259.1	22.15377	113.96347	0.1	ShipXY
LAN JIANG	Jetty Installation	07-AUG-2021 22:08:37	801718.7	814258	22.15377	113.9635		

LAN JIANG (Jetty Installation)								
Historical Data Records (AUGUST 2021)								
Vessel Name	Vessel Type	Report Time	Northing	Easting	Latitude	Longitude	Knots	Source
LAN JIANG	Jetty Installation	08-AUG-2021 14:41:42	801722	814259.1	22.1538	113.96351	0.1	ShipXY
LAN JIANG	Jetty Installation	08-AUG-2021 14:47:41	801727.5	814258.1	22.1538	113.9635	0.1	ShipXY
LAN JIANG	Jetty Installation	08-AUG-2021 14:59:28	801723.1	814253.9	22.15381	113.96346	0	ShipXY
LAN JIANG	Jetty Installation	08-AUG-2021 15:02:28	801721.1	814257	22.15381	113.96349	0.1	ShipXY
LAN JIANG	Jetty Installation	08-AUG-2021 15:17:42	801720.9	814258	22.15379	113.9635	0	ShipXY
LAN JIANG	Jetty Installation	08-AUG-2021 15:35:28	801714.3	814259.1	22.15373	113.96351	0	ShipXY
LAN JIANG	Jetty Installation	08-AUG-2021 15:53:42	801716.5	814254.9	22.15375	113.96347	0	ShipXY
LAN JIANG	Jetty Installation	08-AUG-2021 16:05:29	801722	814259.1	22.1538	113.96351	0.1	ShipXY
LAN JIANG	Jetty Installation	08-AUG-2021 16:11:42	801718.7	814261.1	22.15377	113.96353	0	ShipXY
LAN JIANG	Jetty Installation	08-AUG-2021 16:17:29	801721.1	814258	22.1538	113.9635	0	ShipXY
LAN JIANG	Jetty Installation	08-AUG-2021 16:23:39	801719.8	814258	22.15378	113.9635	0	ShipXY
LAN JIANG	Jetty Installation	08-AUG-2021 16:32:28	801727.6	814250.8	22.15385	113.96343	0	ShipXY
LAN JIANG	Jetty Installation	08-AUG-2021 16:35:39	801716.5	814264.2	22.15375	113.96356	0	ShipXY
LAN JIANG	Jetty Installation	08-AUG-2021 16:47:29	801717.6	814248.8	22.15376	113.96341	0	ShipXY
LAN JIANG	Jetty Installation	08-AUG-2021 17:02:29	801711.4	814251.8	22.15373	113.96344	0.1	ShipXY
LAN JIANG	Jetty Installation	08-AUG-2021 17:08:40	801715.4	814247.7	22.15374	113.9634	0	ShipXY
LAN JIANG	Jetty Installation	08-AUG-2021 17:20:28	801718.7	814259.1	22.15377	113.96351	0.1	ShipXY
LAN JIANG	Jetty Installation	08-AUG-2021 17:35:28	801723.1	814258	22.15381	113.9635	0.1	ShipXY
LAN JIANG	Jetty Installation	08-AUG-2021 17:41:43	801729.8	814252.9	22.15387	113.96345	0	ShipXY
LAN JIANG	Jetty Installation	08-AUG-2021 17:53:28	801723.1	814253.9	22.15382	113.96346	0	ShipXY
LAN JIANG	Jetty Installation	08-AUG-2021 18:05:43	801719.8	814256	22.15378	113.96348	0	ShipXY
LAN JIANG	Jetty Installation	08-AUG-2021 18:08:28	801729.8	814257	22.15387	113.96349	0	ShipXY
LAN JIANG	Jetty Installation	08-AUG-2021 18:23:29	801722	814254.9	22.1538	113.96347	0	ShipXY
LAN JIANG	Jetty Installation	08-AUG-2021 18:23:41	801722	814254.9	22.1538	113.96347	0	ShipXY
LAN JIANG	Jetty Installation	08-AUG-2021 18:32:39	801729.8	814252.9	22.15384	113.96346	0	ShipXY
LAN JIANG	Jetty Installation	08-AUG-2021 18:38:29	801729.8	814261.1	22.15387	113.96353	0.1	ShipXY
LAN JIANG	Jetty Installation	08-AUG-2021 18:38:41	801729.8	814261.1	22.15387	113.96353	0.1	ShipXY
LAN JIANG	Jetty Installation	08-AUG-2021 18:53:28	801727.5	814258.1	22.15385	113.9635	0	ShipXY
LAN JIANG	Jetty Installation	08-AUG-2021 18:53:41	801727.5	814258.1	22.15385	113.9635	0	ShipXY
LAN JIANG	Jetty Installation	08-AUG-2021 19:05:42	801730.9	814259.1	22.15388	113.96351	0.1	ShipXY
LAN JIANG	Jetty Installation	08-AUG-2021 19:11:41	801724.2	814256	22.15382	113.96348	0.1	ShipXY
LAN JIANG	Jetty Installation	08-AUG-2021 19:29:28	801723.1	814260.1	22.15381	113.96352	0.1	ShipXY
LAN JIANG	Jetty Installation	08-AUG-2021 19:32:40	801724.2	814265.3	22.15382	113.96357	0.1	ShipXY
LAN JIANG	Jetty Installation	08-AUG-2021 19:50:28	801723.1	814254.9	22.15381	113.96347	0.1	ShipXY
LAN JIANG	Jetty Installation	08-AUG-2021 19:53:40	801716.5	814271.4	22.15375	113.96363	0.1	ShipXY
LAN JIANG	Jetty Installation	08-AUG-2021 20:02:42	801720.9	814253.9	22.15379	113.96344	0	ShipXY
LAN JIANG	Jetty Installation	08-AUG-2021 20:17:43	801720.9	814262.2	22.15379	113.96355	0	ShipXY
LAN JIANG	Jetty Installation	08-AUG-2021 20:26:41	801716.5	814264.2	22.15375	113.96356	0	ShipXY
LAN JIANG	Jetty Installation	08-AUG-2021 20:35:40	801717.6	814258	22.15376	113.9635	0	ShipXY
LAN JIANG	Jetty Installation	08-AUG-2021 20:44:39	801715.4	814260.1	22.15374	113.96352	0.1	ShipXY
LAN JIANG	Jetty Installation	08-AUG-2021 20:59:43	801732	814261.2	22.15389	113.96353	0.1	ShipXY
LAN JIANG	Jetty Installation	08-AUG-2021 21:02:28	801723.1	814258	22.15383	113.9635	0.1	ShipXY
LAN JIANG	Jetty Installation	08-AUG-2021 21:02:39	801723.1	814258	22.15383	113.9635	0.1	ShipXY
LAN JIANG	Jetty Installation	08-AUG-2021 21:11:40	801712	814265.2	22.15371	113.96357	0.1	ShipXY
LAN JIANG	Jetty Installation	08-AUG-2021 21:29:43	801724.2	814255	22.15382	113.96347	0.1	ShipXY
LAN JIANG	Jetty Installation	08-AUG-2021 21:41:43	801719.8	814251.9	22.15378	113.96344	0.1	ShipXY
LAN JIANG	Jetty Installation	08-AUG-2021 21:47:43	801717.6	814245.7	22.15376	113.96338	0.1	ShipXY
LAN JIANG	Jetty Installation	08-AUG-2021 22:02:28	801723.1	814258	22.15383	113.9635	0.1	ShipXY
LAN JIANG	Jetty Installation	08-AUG-2021 22:23:42	801722	814261.1	22.1538	113.96353	0	ShipXY
LAN JIANG	Jetty Installation	08-AUG-2021 22:26:40	801719.8	814258	22.15378	113.9635	0	ShipXY
LAN JIANG	Jetty Installation	08-AUG-2021 22:38:40	801718.7	814264.2	22.15377	113.96356	0	ShipXY
LAN JIANG	Jetty Installation	08-AUG-2021 22:47:42	801717.6	814258	22.15376	113.9635	0	ShipXY
LAN JIANG	Jetty Installation	08-AUG-2021 22:53:43	801723.1	814258	22.15381	113.96346	0	ShipXY
LAN JIANG	Jetty Installation	08-AUG-2021 22:59:42	801716.5	814261.1	22.15375	113.96353	0	ShipXY
LAN JIANG	Jetty Installation	08-AUG-2021 23:02:29	801715.4	814256	22.15374	113.96348	0.1	ShipXY
LAN JIANG	Jetty Installation	08-AUG-2021 23:17:42	801717.6	814252.9	22.15376	113.96345	0	ShipXY
LAN JIANG	Jetty Installation	08-AUG-2021 23:29:43	801713.1	814259.1	22.15372	113.96351	0	ShipXY
LAN JIANG	Jetty Installation	08-AUG-2021 23:44:43	801715.4	814259.1	22.15374	113.96348	0	ShipXY

LAN JIANG (Jetty Installation)								
Historical Data Records (AUGUST 2021)								
Vessel Name	Vessel Type	Report Time	Northing	Easting	Latitude	Longitude	Knots	Source
LAN JIANG	Jetty Installation	08-AUG-2021 23:53:43	801708.7	814251.8	22.15368	113.96344	0.1	ShipXY
LAN JIANG	Jetty Installation	08-AUG-2021 00:05:42	801716.5	814256	22.15375	113.96348	0	ShipXY
LAN JIANG	Jetty Installation	08-AUG-2021 00:26:43	801716.5	814259.1	22.15375	113.96351	0	ShipXY
LAN JIANG	Jetty Installation	08-AUG-2021 00:31:42	801716.5	814251.8	22.15377	113.96348	0.1	ShipXY
LAN JIANG	Jetty Installation	08-AUG-2021 00:37:42	801716.5	814256	22.15375	113.96348	0	ShipXY
LAN JIANG	Jetty Installation	08-AUG-2021 00:43:42	801718.7	814257	22.15377	113.96349	0	ShipXY
LAN JIANG	Jetty Installation	08-AUG-2021 00:49:42	801720.9	814259.1	22.15379	113.96347	0.1	ShipXY
LAN JIANG	Jetty Installation	08-AUG-2021 00:55:43	801720.9	814261.1	22.15379	113.96353	0	ShipXY
LAN JIANG	Jetty Installation	08-AUG-2021 01:01:43	801723.1	814258	22.15381	113.9635	0	ShipXY
LAN JIANG	Jetty Installation	08-AUG-2021 01:08:43	801718.7	814258	22.15377	113.9635	0	ShipXY
LAN JIANG	Jetty Installation	08-AUG-2021 01:29:43	801722	814259.1	22.1538	113.96351	0	ShipXY
LAN JIANG	Jetty Installation	08-AUG-2021 01:47:42	801722	814258	22.1538	113.9635	0	ShipXY
LAN JIANG	Jetty Installation	08-AUG-2021 01:53:42	801716.5	814262.2	22.15375	113.96354	0.1	ShipXY
LAN JIANG	Jetty Installation	08-AUG-2021 02:11:42	801718.7	814257	22.15377	113.96349	0	ShipXY
LAN JIANG	Jetty Installation	08-AUG-2021 02:17:43	801726.2	814257	22.15382	113.96349	0.1	ShipXY
LAN JIANG	Jetty Installation	08-AUG-2021 02:23:43	801725.3	814255	22.15383	113.96347	0	ShipXY
LAN JIANG	Jetty Installation	08-AUG-2021 02:29:42	801717.6	814254.9	22.15376	113.96347	0.1	ShipXY
LAN JIANG	Jetty Installation	08-AUG-2021 02:32:43	801725.3	814255	22.15383	113.96347	0	ShipXY
LAN JIANG	Jetty Installation	08-AUG-2021 02:41:43	801722	814253.9	22.1538	113.96346	0	ShipXY
LAN JIANG	Jetty Installation	08-AUG-2021 02:47:43	801716.5	814256	22.15375	113.96342	0	ShipXY
LAN JIANG	Jetty Installation	08-AUG-2021 02:53:43	801725.3	814250.8	22.15383	113.96343	0.1	ShipXY
LAN JIANG	Jetty Installation	08-AUG-2021 02:59:43	801715.4	814250.8	22.15374	113.96343	0	ShipXY
LAN JIANG	Jetty Installation	08-AUG-2021 03:11:43	801719.8	814253.9	22.15378	113.96346	0.1	ShipXY
LAN JIANG	Jetty Installation	08-AUG-2021 03:14:43	801718.7	814256	22.15377	113.96348	0.1	ShipXY
LAN JIANG	Jetty Installation	08-AUG-2021 03:20:43	801716.5	814256	22.15375	113.96342	0	ShipXY
LAN JIANG	Jetty Installation	08-AUG-2021 03:26:42	801718.7	814261.1	22.15377	113.96353	0	ShipXY
LAN JIANG	Jetty Installation	08-AUG-2021 03:35:43	801709.8	814256	22.15369	113.96348	0.1	ShipXY
LAN JIANG	Jetty Installation	08-AUG-2021 03:41:43	801722	814250.8	22.1538	113.96343	0	ShipXY
LAN JIANG	Jetty Installation	08-AUG-2021 03:47:43	801720.9	814257	22.15379	113.96349	0.1	ShipXY
LAN JIANG	Jetty Installation	08-AUG-2021 03:56:42	801722	814251.9	22.1538	113.96344	0.1	ShipXY
LAN JIANG	Jetty Installation	08-AUG-2021 04:02:41	801718.7	814256	22.15377	113.96348	0	ShipXY
LAN JIANG	Jetty Installation	08-AUG-2021 04:11:43	801717.6	814247.7	22.15376	113.9634	0	ShipXY
LAN JIANG	Jetty Installation	08-AUG-2021 04:14:42	801716.5	814260.1	22.15375	113.96352	0	ShipXY
LAN JIANG	Jetty Installation	08-AUG-2021 04:26:42	801722	814249.8	22.1538	113.96342	0.1	ShipXY
LAN JIANG	Jetty Installation	08-AUG-2021 04:38:43	801719.8	814253.9	22.15378	113.96346	0	ShipXY
LAN JIANG	Jetty Installation	08-AUG-2021 04:44:42	801724.2	814263.2	22.15382	113.96355	0.1	ShipXY
LAN JIANG	Jetty Installation	08-AUG-2021 04:53:42	801719.8	814260.1	22.15378	113.96352	0	ShipXY
LAN JIANG	Jetty Installation	08-AUG-2021 05:05:43	801720.9	814254.9	22.15379	113.96347	0.1	ShipXY
LAN JIANG	Jetty Installation	08-AUG-2021 05:08:42	801720.9	814254.9	22.15379	113.96345	0	ShipXY
LAN JIANG	Jetty Installation	08-AUG-2021 05:14:43	801718.7	814257	22.15377	113.96349	0.1	ShipXY
LAN JIANG	Jetty Installation	08-AUG-2021 05:20:43	801717.6	814256	22.15376	113.96348	0	ShipXY
LAN JIANG	Jetty Installation	08-AUG-2021 05:26:43	801716.5	814256	22.15375	113.96347	0.1	ShipXY
LAN JIANG	Jetty Installation	08-AUG-2021 05:35:42	801722	814257	22.1538	113.96349	0	ShipXY
LAN JIANG	Jetty Installation	08-AUG-2021 05:41:43	801712	814257	22.15371	113.96349	0.1	ShipXY
LAN JIANG	Jetty Installation	08-AUG-2021 05:50:43	801719.8	814256	22.15378	113.96348	0	ShipXY
LAN JIANG	Jetty Installation	08-AUG-2021 05:59:42	801720.9	814258	22.15379	113.96345	0	ShipXY
LAN JIANG	Jetty Installation	08-AUG-2021 06:05:42	801720.9	814259.1	22.15379	113.96345	0	ShipXY
LAN JIANG	Jetty Installation	08-AUG-2021 06:11:42	801723.1	814260.1	22.15381	113.96351	0	ShipXY
LAN JIANG	Jetty Installation	08-AUG-2021 06:29:44	801724.2	814260.1	22.15382	113.96352	0	ShipXY
LAN JIANG	Jetty Installation	08-AUG-2021 06:32:42	801723.1	814258	22.15381	113.9635	0.1	ShipXY
LAN JIANG	Jetty Installation	08-AUG-2021 06:38:43	801717.6	814260.1	22.15376	113.96352		

LAN JIANG (Jetty Installation)

Historical Data Records (AUGUST 2021)

Vessel Name	Vessel Type	Report Time	Northing	Easting	Latitude	Longitude	Knots	Source
LAN JIANG	Jetty Installation	10-AUG-2021 02:05:45	801726.4	814267.3	22.15381	113.96359	0.1	ShipXY
LAN JIANG	Jetty Installation	10-AUG-2021 02:12:42	801728.7	814255	22.15386	113.96347	0.1	ShipXY
LAN JIANG	Jetty Installation	10-AUG-2021 02:23:46	801716.5	814253.9	22.15375	113.96346	0	ShipXY
LAN JIANG	Jetty Installation	10-AUG-2021 02:29:45	801721.8	814258	22.15379	113.96351	0.1	ShipXY
LAN JIANG	Jetty Installation	10-AUG-2021 02:35:44	801720.9	814256	22.15379	113.96348	0.1	ShipXY
LAN JIANG	Jetty Installation	10-AUG-2021 02:41:46	801710.9	814258	22.1537	113.9635	0	ShipXY
LAN JIANG	Jetty Installation	10-AUG-2021 02:47:42	801719.8	814261.1	22.15378	113.96353	0	ShipXY
LAN JIANG	Jetty Installation	10-AUG-2021 02:59:45	801715.4	814254.9	22.15374	113.96347	0	ShipXY
LAN JIANG	Jetty Installation	10-AUG-2021 03:05:46	801716.5	814256	22.15375	113.96348	0.1	ShipXY
LAN JIANG	Jetty Installation	10-AUG-2021 03:11:42	801727.5	814253.9	22.15385	113.96346	0.1	ShipXY
LAN JIANG	Jetty Installation	10-AUG-2021 03:20:42	801719.8	814257	22.15378	113.96349	0.1	ShipXY
LAN JIANG	Jetty Installation	10-AUG-2021 03:35:45	801725.3	814249.8	22.15383	113.96342	0.1	ShipXY
LAN JIANG	Jetty Installation	10-AUG-2021 03:41:45	801719.8	814261.1	22.15378	113.96353	0.1	ShipXY
LAN JIANG	Jetty Installation	10-AUG-2021 03:47:45	801718.7	814260.1	22.15377	113.96352	0	ShipXY
LAN JIANG	Jetty Installation	10-AUG-2021 03:59:45	801715.4	814267.3	22.15374	113.96359	0.1	ShipXY
LAN JIANG	Jetty Installation	10-AUG-2021 04:02:44	801712.1	814246.7	22.15371	113.96339	0.1	ShipXY
LAN JIANG	Jetty Installation	10-AUG-2021 04:23:45	801710.9	814259.1	22.1537	113.96351	0.1	ShipXY
LAN JIANG	Jetty Installation	10-AUG-2021 04:26:43	801716.5	814264.2	22.15375	113.96356	0	ShipXY
LAN JIANG	Jetty Installation	10-AUG-2021 04:35:45	801718.7	814260.1	22.15377	113.96352	0.1	ShipXY
LAN JIANG	Jetty Installation	10-AUG-2021 04:44:42	801723.1	814257	22.15381	113.96349	0.1	ShipXY
LAN JIANG	Jetty Installation	10-AUG-2021 04:53:46	801720.9	814264.2	22.15379	113.96356	0.1	ShipXY
LAN JIANG	Jetty Installation	10-AUG-2021 05:02:43	801717.6	814260.1	22.15376	113.96352	0.1	ShipXY
LAN JIANG	Jetty Installation	10-AUG-2021 05:08:43	801718.7	814259.1	22.15377	113.96351	0.1	ShipXY
LAN JIANG	Jetty Installation	10-AUG-2021 05:20:42	801722	814259.1	22.1538	113.96351	0.1	ShipXY
LAN JIANG	Jetty Installation	10-AUG-2021 05:30:45	801720.9	814256	22.15379	113.96349	0.1	ShipXY
LAN JIANG	Jetty Installation	10-AUG-2021 05:35:42	801719.8	814256	22.15378	113.96348	0	ShipXY
LAN JIANG	Jetty Installation	10-AUG-2021 05:47:45	801716.5	814253.9	22.15375	113.96346	0.1	ShipXY
LAN JIANG	Jetty Installation	10-AUG-2021 05:56:42	801725.3	814255	22.15383	113.96347	0	ShipXY
LAN JIANG	Jetty Installation	10-AUG-2021 05:59:42	801723.1	814257	22.15381	113.96349	0.1	ShipXY
LAN JIANG	Jetty Installation	10-AUG-2021 06:08:43	801720.9	814260.1	22.15379	113.96352	0.1	ShipXY
LAN JIANG	Jetty Installation	10-AUG-2021 06:17:43	801727.5	814262.2	22.15385	113.96354	0.1	ShipXY
LAN JIANG	Jetty Installation	10-AUG-2021 06:26:43	801723.1	814260.1	22.15381	113.96352	0	ShipXY
LAN JIANG	Jetty Installation	10-AUG-2021 06:35:46	801716.5	814259.1	22.15375	113.96351	0.1	ShipXY
LAN JIANG	Jetty Installation	10-AUG-2021 06:44:42	801719.8	814251.9	22.15378	113.96344	0	ShipXY
LAN JIANG	Jetty Installation	10-AUG-2021 06:50:45	801722	814250.8	22.1538	113.96343	0	ShipXY
LAN JIANG	Jetty Installation	10-AUG-2021 06:56:46	801724.2	814257	22.15382	113.96349	0.1	ShipXY
LAN JIANG	Jetty Installation	10-AUG-2021 07:02:46	801719.8	814259.1	22.15378	113.96351	0.1	ShipXY
LAN JIANG	Jetty Installation	10-AUG-2021 07:08:46	801707.6	814257	22.15367	113.96349	0.1	ShipXY
LAN JIANG	Jetty Installation	10-AUG-2021 07:23:45	801715.4	814259.1	22.15374	113.96351	0.1	ShipXY
LAN JIANG	Jetty Installation	10-AUG-2021 07:38:42	801722	814259.2	22.1538	113.96345	0	ShipXY
LAN JIANG	Jetty Installation	10-AUG-2021 07:44:45	801723.1	814259.1	22.15381	113.96351	0.1	ShipXY
LAN JIANG	Jetty Installation	10-AUG-2021 07:56:46	801723.1	814256	22.15383	113.96348	0.1	ShipXY
LAN JIANG	Jetty Installation	10-AUG-2021 08:14:43	801720.9	814259.1	22.15379	113.96351	0.1	ShipXY
LAN JIANG	Jetty Installation	10-AUG-2021 08:23:44	801723.1	814254.9	22.15381	113.96347	0.1	ShipXY
LAN JIANG	Jetty Installation	10-AUG-2021 08:32:43	801725.3	814250.8	22.15383	113.96343	0.1	ShipXY
LAN JIANG	Jetty Installation	10-AUG-2021 08:38:46	801723.1	814260.1	22.15381	113.96352	0.1	ShipXY
LAN JIANG	Jetty Installation	10-AUG-2021 08:44:42	801726.4	814249.8	22.15381	113.96348	0.1	ShipXY
LAN JIANG	Jetty Installation	10-AUG-2021 08:59:46	801709.8	814251.8	22.15369	113.96344	0.1	ShipXY
LAN JIANG	Jetty Installation	10-AUG-2021 09:05:46	801718.7	814261.1	22.15377	113.96353	0.1	ShipXY
LAN JIANG	Jetty Installation	10-AUG-2021 09:11:46	801722	814252.9	22.1538	113.96345	0.1	ShipXY
LAN JIANG	Jetty Installation	10-AUG-2021 09:14:43	801724.2	814258	22.15382	113.9635	0.1	ShipXY
LAN JIANG	Jetty Installation	10-AUG-2021 09:17:46	801717.6	814259.1	22.15376	113.96351	0.1	ShipXY
LAN JIANG	Jetty Installation	10-AUG-2021 09:20:44	801724.2	814259.1	22.15382	113.96351	0.1	ShipXY
LAN JIANG	Jetty Installation	10-AUG-2021 09:25:46	801727.5	814255	22.15384	113.96347	0.1	ShipXY
LAN JIANG	Jetty Installation	10-AUG-2021 09:47:46	801728.7	814256	22.15386	113.96348	0.1	ShipXY
LAN JIANG	Jetty Installation	10-AUG-2021 09:56:42	801733.1	814252.9	22.1539	113.96345	0.1	ShipXY
LAN JIANG	Jetty Installation	10-AUG-2021 10:02:46	801724.2	814250.8	22.15382	113.96343	0.1	ShipXY
LAN JIANG	Jetty Installation	10-AUG-2021 10:11:46	801719.8	814257	22.15378	113.96349	0.1	ShipXY

LAN JIANG (Jetty Installation)

Historical Data Records (AUGUST 2021)

Vessel Name	Vessel Type	Report Time	Northing	Easting	Latitude	Longitude	Knots	Source
LAN JIANG	Jetty Installation	10-AUG-2021 10:14:44	801723.1	814253.9	22.15381	113.96346	0.1	ShipXY
LAN JIANG	Jetty Installation	10-AUG-2021 10:29:46	801720.9	814262.2	22.15379	113.96354	0.1	ShipXY
LAN JIANG	Jetty Installation	10-AUG-2021 10:35:45	801722	814264.2	22.1538	113.96356	0	ShipXY
LAN JIANG	Jetty Installation	10-AUG-2021 10:41:42	801723.1	814262.2	22.15381	113.96351	0.1	ShipXY
LAN JIANG	Jetty Installation	10-AUG-2021 10:50:43	801727.5	814268.4	22.15385	113.9636	0.1	ShipXY
LAN JIANG	Jetty Installation	10-AUG-2021 10:53:42	801723.1	814264.2	22.15381	113.96356	0.1	ShipXY
LAN JIANG	Jetty Installation	10-AUG-2021 11:02:46	801726.4	814259.1	22.15384	113.96351	0.1	ShipXY
LAN JIANG	Jetty Installation	10-AUG-2021 11:11:44	801723.1	814262.2	22.15374	113.96354	0.1	ShipXY
LAN JIANG	Jetty Installation	10-AUG-2021 11:20:44	801724.2	814260.1	22.15382	113.96352	0	ShipXY
LAN JIANG	Jetty Installation	10-AUG-2021 11:32:44	801723.1	814259.1	22.15381	113.96351	0.1	ShipXY
LAN JIANG	Jetty Installation	10-AUG-2021 11:38:42	801720.9	814260.1	22.15379	113.96352	0.1	ShipXY
LAN JIANG	Jetty Installation	10-AUG-2021 11:41:43	801724.2	814259.1	22.15382	113.96351	0.1	ShipXY
LAN JIANG	Jetty Installation	10-AUG-2021 11:56:42	801723.1	814261.1	22.15381	113.96353	0.1	ShipXY
LAN JIANG	Jetty Installation	10-AUG-2021 12:05:46	801722	814259.1	22.1538	113.96351	0.1	ShipXY
LAN JIANG	Jetty Installation	10-AUG-2021 12:12:42	801714.3	814259.1	22.15373	113.96351	0.1	ShipXY
LAN JIANG	Jetty Installation	10-AUG-2021 12:20:44	801727.5	814257	22.15385	113.96349	0.1	ShipXY
LAN JIANG	Jetty Installation	10-AUG-2021 12:26:43	801722	814258	22.15378	113.9635	0	ShipXY
LAN JIANG	Jetty Installation	10-AUG-2021 12:31:46	801719.8	814260.1	22.15378	113.96352	0	ShipXY
LAN JIANG	Jetty Installation	10-AUG-2021 12:34:42	801723.1	814262.2	22.15381	113.96354	0.1	ShipXY
LAN JIANG	Jetty Installation	10-AUG-2021 12:38:43	801727.5	814257	22.15385	113.96349	0.1	ShipXY
LAN JIANG	Jetty Installation	10-AUG-2021 13:41:44	801725.3	814259.1	22.15383	113.96351	0.1	ShipXY
LAN JIANG	Jetty Installation	10-AUG-2021 13:56:42	801723.1	814254.9	22.15381	113.96347	0.1	ShipXY
LAN JIANG	Jetty Installation	10-AUG-2021 13:59:43	801727.5	814262.2	22.15385	113.96354	0.1	ShipXY
LAN JIANG	Jetty Installation	10-AUG-2021 14:16:42	801723.1	814262.2	22.15381	113.96354	0.1	ShipXY
LAN JIANG	Jetty Installation	10-AUG-2021 14:17:41	801720.9	814262.2	22.15379	113.96354	0	ShipXY
LAN JIANG	Jetty Installation	10-AUG-2021 14:41:42	801730.9	814247.7	22.15388	113.9634	0.1	ShipXY
LAN JIANG	Jetty Installation	10-AUG-2021 14:56:43	801724.2	814255	22.15382	113.96347	0	ShipXY
LAN JIANG	Jetty Installation	10-AUG-2021 15:05:47	801724.2	814258	22.15382	113.96343	0	ShipXY
LAN JIANG	Jetty Installation	10-AUG-2021 15:14:42	801715.4	814253.9	22.15374	113.96346	0.1	ShipXY
LAN JIANG	Jetty Installation	10-AUG-2021 15:26:43	801727.5	814258	22.15378	113.9635	0.1	ShipXY
LAN JIANG	Jetty Installation	10-AUG-2021 15:41:45	801722	814262.2	22.1538	113.96354	0.1	ShipXY
LAN JIANG	Jetty Installation	10-AUG-2021 15:53:43	801724.2	814255	22.15382	113.96347	0.1	ShipXY
LAN JIANG	Jetty Installation	10-AUG-2021 15:59:46	801728.7	814266.3	22.15386	113.96358	0.1	ShipXY
LAN JIANG	Jetty Installation	10-AUG-2021 16:11:47	801720.9	814260.1	22.15379	113.96352	0.1	ShipXY
LAN JIANG	Jetty Installation	10-AUG-2021 16:23:42	801722	814258	22.1538	113.9635	0.1	ShipXY
LAN JIANG	Jetty Installation	10-AUG-2021 16:29:46	801726.4	814262.2	22.15384	113.96354	0.1	ShipXY
LAN JIANG	Jetty Installation	10-AUG-2021 16:32:42	801722	814252.9	22.1538	113.96345	0.1	ShipXY
LAN JIANG	Jetty Installation	10-AUG-2021 16:38:43	801717.6	814251.8	22.15376	113.96344	0.1	ShipXY
LAN JIANG	Jetty Installation	10-AUG-2021 16:50:46	801720.9	814248.8	22.15379	113.96341	0.1	ShipXY
LAN JIANG	Jetty Installation	10-AUG-2021 16:56:42	801717.6	814263.3	22.15376	113.96357	0.1	ShipXY
LAN JIANG	Jetty Installation	10-AUG-2021 16:59:43	801716.5	814251.8	22.15375	113.96344	0.1	ShipXY
LAN JIANG	Jetty Installation	10-AUG-2021 17:05:45	801720.9	814252.9	22.15379	113.96345	0.1	ShipXY
LAN JIANG	Jetty Installation	10-AUG-2021 17:14:42	801724.2	814259.1	22.15382	113.96351	0.1	ShipXY
LAN JIANG	Jetty Installation	10-AUG-2021 17:14:46	801724.2	814259.1	22.15382	113.96351	0.1	ShipXY
LAN JIANG	Jetty Installation	10-AUG-2021 17:23:45	801727.5	814259.1	22.15385	113.96351	0.1	ShipXY
LAN JIANG	Jetty Installation	10-AUG-2021 17:31:43	801723.1	814259.1	22.15381	113.96351	0.1	ShipXY
LAN JIANG	Jetty Installation	10-AUG-2021 17:36:11	801725.3	814259.1	22.15383	113.96351	0.1	ShipXY
LAN JIANG	Jetty Installation	10-AUG-2021 17:41:46	801724.2	814260.1	22.15382	113.96352	0.1	ShipXY
LAN JIANG	Jetty Installation	10-AUG-2021 17:50:43	801732	814256	22.15389	113.96348	0	

LAN JIANG (Jetty Installation)

Historical Data Records (AUGUST 2021)

Vessel Name	Vessel Type	Report Time	Northing	Easting	Latitude	Longitude	Knots	Source
LAN JIANG	Jetty Installation	11-AUG-2021 11:29:48	801724.2	814259.1	22.15382	113.96351	0	ShipXY
LAN JIANG	Jetty Installation	11-AUG-2021 11:35:42	801725.3	814261.1	22.15383	113.96353	0	ShipXY
LAN JIANG	Jetty Installation	11-AUG-2021 11:41:46	801725.3	814264.2	22.15383	113.96356	0.1	ShipXY
LAN JIANG	Jetty Installation	11-AUG-2021 11:47:42	801725.9	814258.9	22.15382	113.96347	0	ShipXY
LAN JIANG	Jetty Installation	11-AUG-2021 11:50:45	801722	814254.8	22.15382	113.96347	0	ShipXY
LAN JIANG	Jetty Installation	11-AUG-2021 11:59:47	801724.2	814258	22.15382	113.9635	0	ShipXY
LAN JIANG	Jetty Installation	11-AUG-2021 12:08:46	801723.1	814257	22.15381	113.96349	0	ShipXY
LAN JIANG	Jetty Installation	11-AUG-2021 12:11:48	801724.2	814261.1	22.15382	113.96353	0	ShipXY
LAN JIANG	Jetty Installation	11-AUG-2021 12:20:44	801718.7	814257	22.15377	113.96349	0	ShipXY
LAN JIANG	Jetty Installation	11-AUG-2021 12:32:42	801720.9	814256	22.15379	113.96348	0	ShipXY
LAN JIANG	Jetty Installation	11-AUG-2021 12:44:43	801726.4	814256	22.15384	113.96348	0	ShipXY
LAN JIANG	Jetty Installation	11-AUG-2021 13:02:43	801718.7	814257	22.15377	113.96349	0	ShipXY
LAN JIANG	Jetty Installation	11-AUG-2021 13:05:47	801724.2	814255	22.15382	113.96347	0	ShipXY
LAN JIANG	Jetty Installation	11-AUG-2021 13:11:46	801726.4	814260.1	22.15384	113.96352	0	ShipXY
LAN JIANG	Jetty Installation	11-AUG-2021 13:23:48	801727.5	814260.1	22.15385	113.96352	0	ShipXY
LAN JIANG	Jetty Installation	11-AUG-2021 13:35:49	801714.3	814248.7	22.15373	113.96341	0	ShipXY
LAN JIANG	Jetty Installation	11-AUG-2021 13:44:43	801713.1	814259.1	22.15372	113.96351	0	ShipXY
LAN JIANG	Jetty Installation	11-AUG-2021 13:47:46	801714.3	814259.9	22.15373	113.96345	0.1	ShipXY
LAN JIANG	Jetty Installation	11-AUG-2021 13:53:46	801716.5	814261.1	22.15375	113.96353	0	ShipXY
LAN JIANG	Jetty Installation	11-AUG-2021 14:05:48	801707.6	814258	22.15367	113.9635	0	ShipXY
LAN JIANG	Jetty Installation	11-AUG-2021 14:08:47	801715.5	814257	22.15375	113.96349	0	ShipXY
LAN JIANG	Jetty Installation	11-AUG-2021 14:23:48	801708.7	814257	22.15368	113.96349	0	ShipXY
LAN JIANG	Jetty Installation	11-AUG-2021 14:29:49	801715.5	814252.9	22.15374	113.96345	0	ShipXY
LAN JIANG	Jetty Installation	11-AUG-2021 14:41:46	801718.7	814251.8	22.15377	113.96344	0	ShipXY
LAN JIANG	Jetty Installation	11-AUG-2021 15:02:43	801723.1	814256	22.15381	113.96348	0	ShipXY
LAN JIANG	Jetty Installation	11-AUG-2021 15:11:46	801710.9	814251.8	22.1537	113.96344	0	ShipXY
LAN JIANG	Jetty Installation	11-AUG-2021 15:20:43	801713.2	814253.9	22.15372	113.96346	0.1	ShipXY
LAN JIANG	Jetty Installation	11-AUG-2021 15:32:43	801714.3	814246.7	22.15373	113.96339	0	ShipXY
LAN JIANG	Jetty Installation	11-AUG-2021 15:35:47	801714.3	814248.7	22.15373	113.96341	0	ShipXY
LAN JIANG	Jetty Installation	11-AUG-2021 15:47:42	801714.3	814246.7	22.15373	113.96339	0.1	ShipXY
LAN JIANG	Jetty Installation	11-AUG-2021 15:47:46	801714.3	814246.7	22.15373	113.96339	0.1	ShipXY
LAN JIANG	Jetty Installation	11-AUG-2021 16:02:48	801710.9	814253.9	22.1537	113.96346	0	ShipXY
LAN JIANG	Jetty Installation	11-AUG-2021 16:08:47	801712	814256	22.15371	113.96348	0	ShipXY
LAN JIANG	Jetty Installation	11-AUG-2021 16:11:48	801715.4	814253.9	22.15374	113.96346	0	ShipXY
LAN JIANG	Jetty Installation	11-AUG-2021 16:17:46	801716.5	814253.9	22.15375	113.96346	0.1	ShipXY
LAN JIANG	Jetty Installation	11-AUG-2021 16:26:43	801718.7	814259.1	22.15377	113.96351	0	ShipXY
LAN JIANG	Jetty Installation	11-AUG-2021 16:28:47	801718.7	814259.1	22.15377	113.96351	0	ShipXY
LAN JIANG	Jetty Installation	11-AUG-2021 16:32:47	801714.3	814249.8	22.15373	113.96342	0	ShipXY
LAN JIANG	Jetty Installation	11-AUG-2021 16:44:42	801713.2	814249.8	22.15372	113.96342	0.1	ShipXY
LAN JIANG	Jetty Installation	11-AUG-2021 16:50:48	801722	814251.9	22.1538	113.96344	0	ShipXY
LAN JIANG	Jetty Installation	11-AUG-2021 16:56:46	801709.8	814247.7	22.15369	113.9634	0	ShipXY
LAN JIANG	Jetty Installation	11-AUG-2021 17:05:42	801723.1	814258.8	22.15371	113.96343	0	ShipXY
LAN JIANG	Jetty Installation	11-AUG-2021 17:08:46	801718.7	814247.7	22.15377	113.9634	0	ShipXY
LAN JIANG	Jetty Installation	11-AUG-2021 17:26:42	801724.2	814243.6	22.15382	113.96336	0	ShipXY
LAN JIANG	Jetty Installation	11-AUG-2021 17:35:48	801720.9	814243.6	22.15379	113.96336	0	ShipXY
LAN JIANG	Jetty Installation	11-AUG-2021 17:50:42	801718.7	814245.7	22.15378	113.96338	0	ShipXY
LAN JIANG	Jetty Installation	11-AUG-2021 17:53:47	801718.7	814248.8	22.15377	113.96341	0	ShipXY
LAN JIANG	Jetty Installation	11-AUG-2021 18:01:46	801720.9	814250.8	22.15377	113.96343	0	ShipXY
LAN JIANG	Jetty Installation	11-AUG-2021 18:11:49	801720.9	814246.7	22.15379	113.96339	0	ShipXY
LAN JIANG	Jetty Installation	11-AUG-2021 18:23:48	801720.9	814247.7	22.15379	113.9634	0	ShipXY
LAN JIANG	Jetty Installation	11-AUG-2021 18:26:46	801727.6	814251.9	22.15385	113.96344	0	ShipXY
LAN JIANG	Jetty Installation	11-AUG-2021 18:32:49	801713.2	814242.6	22.15372	113.96335	0	ShipXY
LAN JIANG	Jetty Installation	11-AUG-2021 18:47:46	801723.1	814258	22.15381	113.96345	0	ShipXY
LAN JIANG	Jetty Installation	11-AUG-2021 18:59:47	801723.1	814251.9	22.15381	113.96344	0	ShipXY
LAN JIANG	Jetty Installation	11-AUG-2021 19:08:46	801720.9	814261.1	22.15379	113.96353	0	ShipXY
LAN JIANG	Jetty Installation	11-AUG-2021 19:11:48	801727.5	814258.1	22.15385	113.9635	0	ShipXY
LAN JIANG	Jetty Installation	11-AUG-2021 19:13:14	801716.5	814256	22.15375	113.96348	0	ShipXY
LAN JIANG	Jetty Installation	11-AUG-2021 19:32:46	801720.9	814263.2	22.15379	113.96355	0.1	ShipXY

LAN JIANG (Jetty Installation)

Historical Data Records (AUGUST 2021)

Vessel Name	Vessel Type	Report Time	Northing	Easting	Latitude	Longitude	Knots	Source
LAN JIANG	Jetty Installation	11-AUG-2021 19:38:43	801723.1	814261.1	22.15381	113.96353	0	ShipXY
LAN JIANG	Jetty Installation	11-AUG-2021 19:44:49	801714.2	814262.2	22.15373	113.96354	0	ShipXY
LAN JIANG	Jetty Installation	11-AUG-2021 19:47:51	801717.6	814262.2	22.15376	113.96354	0	ShipXY
LAN JIANG	Jetty Installation	11-AUG-2021 19:50:47	801723.1	814257	22.15381	113.96347	0	ShipXY
LAN JIANG	Jetty Installation	11-AUG-2021 20:02:44	801720.9	814261.1	22.15379	113.96353	0	ShipXY
LAN JIANG	Jetty Installation	11-AUG-2021 20:08:44	801715.4	814266.3	22.15374	113.96358	0	ShipXY
LAN JIANG	Jetty Installation	11-AUG-2021 20:17:47	801719.8	814253.9	22.15378	113.96346	0	ShipXY
LAN JIANG	Jetty Installation	11-AUG-2021 20:32:48	801718.7	814257	22.15377	113.96349	0	ShipXY
LAN JIANG	Jetty Installation	11-AUG-2021 20:41:48	801719.8	814261.1	22.15378	113.96353	0	ShipXY
LAN JIANG	Jetty Installation	11-AUG-2021 20:47:51	801724.2	814257	22.15382	113.96349	0	ShipXY
LAN JIANG	Jetty Installation	11-AUG-2021 20:56:43	801722	814262.2	22.1538	113.96354	0	ShipXY
LAN JIANG	Jetty Installation	11-AUG-2021 20:56:48	801722	814262.2	22.1538	113.96354	0	ShipXY
LAN JIANG	Jetty Installation	11-AUG-2021 21:11:43	801718.7	814256	22.15377	113.96348	0	ShipXY
LAN JIANG	Jetty Installation	11-AUG-2021 21:26:44	801723.1	814251.9	22.15381	113.96344	0	ShipXY
LAN JIANG	Jetty Installation	11-AUG-2021 21:41:43	801719.8	814250.8	22.15378	113.96343	0	ShipXY
LAN JIANG	Jetty Installation	11-AUG-2021 21:41:45	801719.8	814250.8	22.15378	113.96343	0	ShipXY
LAN JIANG	Jetty Installation	11-AUG-2021 21:56:43	801722	814252.9	22.1538	113.96345	0.1	ShipXY
LAN JIANG	Jetty Installation	11-AUG-2021 21:59:48	801723.1	814258	22.15381	113.9635	0	ShipXY
LAN JIANG	Jetty Installation	11-AUG-2021 22:08:44	801719.8	814256	22.15378	113.96348	0	ShipXY
LAN JIANG	Jetty Installation	11-AUG-2021 22:10:42	801719.8	814256	22.15378	113.96348	0	ShipXY
LAN JIANG	Jetty Installation	11-AUG-2021 22:20:46	801723.1	814254.9	22.15381	113.96347	0.1	ShipXY
LAN JIANG	Jetty Installation	11-AUG-2021 22:26:48	801719.8	814254.9	22.15378	113.96347	0.1	ShipXY
LAN JIANG	Jetty Installation	11-AUG-2021 22:29:47	801723.1	814244.6	22.15381	113.96337	0.1	ShipXY
LAN JIANG	Jetty Installation	11-AUG-2021 22:35:50	801720.9	814252.9	22.15379	113.96345	0	ShipXY
LAN JIANG	Jetty Installation	11-AUG-2021 22:50:42	801717.6	814257	22.15376	113.96349	0	ShipXY
LAN JIANG	Jetty Installation	11-AUG-2021 23:05:46	801719.8	814257	22.15378	113.96349	0.1	ShipXY
LAN JIANG	Jetty Installation	11-AUG-2021 23:05:47	801719.8	814257	22.15378	113.96349	0.1	ShipXY
LAN JIANG	Jetty Installation	11-AUG-2021 23:20:48	801707.6	814252.9	22.15367	113.96345	0	ShipXY
LAN JIANG	Jetty Installation	11-AUG-2021 23:35:43	801722	814251.9	22.1538	113.96344	0	ShipXY
LAN JIANG	Jetty Installation	11-AUG-2021 23:35:45	801722	814251.9	22.1538	113.96344	0	ShipXY
LAN JIANG	Jetty Installation	11-AUG-2021 23:41:48	801718.7	814256	22.15377	113.96348	0	ShipXY
LAN JIANG	Jetty Installation	11-AUG-2021 23:53:43	801722	814251.9	22.1538	113.96344	0	ShipXY
LAN JIANG	Jetty Installation	12-AUG-2021 00:05:49	801715.4	814257	22.15374	113.96349	0.1	ShipXY
LAN JIANG	Jetty Installation	12-AUG-2021 00:11:46	801714.3	814250.8	22.15373	113.96343	0	ShipXY
LAN JIANG	Jetty Installation	12-AUG-2021 00:20:49	801714.3	814254.9	22.15373	113.96347	0	ShipXY
LAN JIANG	Jetty Installation	12-AUG-2021 00:26:47	801718.7	814252.9	22.15377	113.96345	0	ShipXY
LAN JIANG	Jetty Installation	12-AUG-2021 00:41:46	801719.8	814251.9	22.15378	113.96345	0	ShipXY
LAN JIANG	Jetty Installation	12-AUG-2021 00:56:57	801720.9	814251.9	22.15379	113.96344	0.1	ShipXY
LAN JIANG	Jetty Installation	12-AUG-2021 01:11:49	801715.4	814256	22.15374	113.96348	0	ShipXY
LAN JIANG	Jetty Installation	12-AUG-2021 01:17:49	801725.3	814261.1	22.15383	113.96353	0.1	ShipXY
LAN JIANG	Jetty Installation	12-AUG-2021 01:23:50	801724.2	814259.1	22.15382	113.96346	0	ShipXY
LAN JIANG	Jetty Installation	12-AUG-2021 01:35:43	801723.1	814261.1	22.15378	113.96343	0	ShipXY
LAN JIANG	Jetty Installation	12-AUG-2021 01:35:48	801719.8	814261.1	22.15378	113.96353	0	ShipXY
LAN JIANG	Jetty Installation	12-AUG-2021 01:44:47	801717.6	814250.1	22.15376	113.96351	0	ShipXY
LAN JIANG	Jetty Installation	12-AUG-2021 01:59:49	801724.2	814256	22.15382	113.96348	0	ShipXY
LAN JIANG	Jetty Installation	12-AUG-2021 02:05:49	801724.2	814248.8	22.15382	113.96341	0	ShipXY
LAN JIANG	Jetty Installation	12-AUG-2021 02:14:43	801718.7	814261.1	22.15377	113.96353	0	ShipXY
LAN JIANG	Jetty Installation	12-AUG-2021 02:17:46	801724.2	814256	22.15382	113.96348	0	ShipXY
LAN JIANG	Jetty Installation	12-AUG-2021 02:32:43	801708.7	814251.8	22.15368	113.96344	0	ShipXY
LAN JIANG	Jetty Installation	12-AUG-2021 02:35:47	801724.2	814257	22.15382	113.96349	0	ShipXY
LAN JIANG	Jetty Installation	12-AUG-2021 02:41:58						

LAN JIANG (Jetty Installation)

Historical Data Records (AUGUST 2021)

Vessel Name	Vessel Type	Report Time	Northing	Easting	Latitude	Longitude	Knots	Source
LAN JIANG	Jetty Installation	12-AUG-2021 21:41:51	801722	814236.4	22.1538	113.96329	0	ShipXY
LAN JIANG	Jetty Installation	12-AUG-2021 21:53:52	801716.5	814256	22.15375	113.96348	0.1	ShipXY
LAN JIANG	Jetty Installation	12-AUG-2021 21:59:51	801727.6	814252.9	22.15385	113.96345	0	ShipXY
LAN JIANG	Jetty Installation	12-AUG-2021 22:01:42	801722	814252.9	22.1538	113.96345	0	ShipXY
LAN JIANG	Jetty Installation	12-AUG-2021 22:13:58	801718.7	814252.9	22.15377	113.96345	0	ShipXY
LAN JIANG	Jetty Installation	12-AUG-2021 22:20:52	801719.8	814258	22.15378	113.9635	0	ShipXY
LAN JIANG	Jetty Installation	12-AUG-2021 22:25:59	801724.2	814258	22.15382	113.9635	0	ShipXY
LAN JIANG	Jetty Installation	12-AUG-2021 22:35:51	801730.9	814245.7	22.15388	113.96338	0.1	ShipXY
LAN JIANG	Jetty Installation	12-AUG-2021 22:37:58	801729.8	814245.7	22.15387	113.96338	0.1	ShipXY
LAN JIANG	Jetty Installation	12-AUG-2021 22:38:49	801729.8	814254.9	22.15379	113.96347	0	ShipXY
LAN JIANG	Jetty Installation	12-AUG-2021 22:53:55	801717.6	814253.9	22.15376	113.96346	0	ShipXY
LAN JIANG	Jetty Installation	12-AUG-2021 23:05:54	801716.5	814250.8	22.15375	113.96343	0	ShipXY
LAN JIANG	Jetty Installation	12-AUG-2021 23:23:51	801718.7	814254.9	22.15377	113.96347	0	ShipXY
LAN JIANG	Jetty Installation	12-AUG-2021 23:26:52	801720.9	814252.9	22.15379	113.96345	0	ShipXY
LAN JIANG	Jetty Installation	12-AUG-2021 23:38:52	801718.7	814252.9	22.15377	113.96345	0	ShipXY
LAN JIANG	Jetty Installation	12-AUG-2021 23:56:49	801717.6	814252.9	22.15376	113.96345	0.1	ShipXY
LAN JIANG	Jetty Installation	13-AUG-2021 00:20:51	801714.3	814260.1	22.15373	113.96352	0	ShipXY
LAN JIANG	Jetty Installation	13-AUG-2021 00:35:56	801719.8	814253.9	22.15378	113.96346	0	ShipXY
LAN JIANG	Jetty Installation	13-AUG-2021 00:41:51	801723.1	814253.9	22.15381	113.96346	0	ShipXY
LAN JIANG	Jetty Installation	13-AUG-2021 00:50:48	801718.7	814252.9	22.15377	113.96345	0.1	ShipXY
LAN JIANG	Jetty Installation	13-AUG-2021 01:04:52	801729.8	814261.1	22.15383	113.96353	0	ShipXY
LAN JIANG	Jetty Installation	13-AUG-2021 01:18:01	801724.2	814253.9	22.15382	113.96346	0	ShipXY
LAN JIANG	Jetty Installation	13-AUG-2021 01:23:49	801717.6	814259.1	22.15376	113.96351	0	ShipXY
LAN JIANG	Jetty Installation	13-AUG-2021 01:32:50	801708.7	814263.2	22.15368	113.96355	0	ShipXY
LAN JIANG	Jetty Installation	13-AUG-2021 01:41:52	801718.7	814257	22.15377	113.96349	0	ShipXY
LAN JIANG	Jetty Installation	13-AUG-2021 02:04:52	801725.3	814250.8	22.15383	113.96344	0.1	ShipXY
LAN JIANG	Jetty Installation	13-AUG-2021 02:14:53	801717.6	814253.9	22.15376	113.96346	0	ShipXY
LAN JIANG	Jetty Installation	13-AUG-2021 02:23:53	801724.2	814259.1	22.15382	113.96351	0	ShipXY
LAN JIANG	Jetty Installation	13-AUG-2021 02:26:43	801714.3	814248.7	22.15373	113.96341	0.1	ShipXY
LAN JIANG	Jetty Installation	13-AUG-2021 02:35:53	801719.8	814243.6	22.15378	113.96336	0	ShipXY
LAN JIANG	Jetty Installation	13-AUG-2021 02:42:34	801716.5	814246.7	22.15375	113.96339	0.1	ShipXY
LAN JIANG	Jetty Installation	13-AUG-2021 03:01:58	801713.2	814250.8	22.15372	113.96343	0	ShipXY
LAN JIANG	Jetty Installation	13-AUG-2021 03:06:20	801717.6	814250.8	22.15376	113.96343	0.1	ShipXY
LAN JIANG	Jetty Installation	13-AUG-2021 03:14:50	801722	814249.8	22.1538	113.96342	0.1	ShipXY
LAN JIANG	Jetty Installation	13-AUG-2021 03:20:42	801718.7	814249.8	22.15377	113.96342	0	ShipXY
LAN JIANG	Jetty Installation	13-AUG-2021 03:32:43	801713.2	814250.8	22.15372	113.96343	0	ShipXY
LAN JIANG	Jetty Installation	13-AUG-2021 03:41:52	801719.8	814246.7	22.15378	113.96339	0	ShipXY
LAN JIANG	Jetty Installation	13-AUG-2021 03:47:52	801712	814252.9	22.1538	113.96345	0	ShipXY
LAN JIANG	Jetty Installation	13-AUG-2021 03:51:11	801714.3	814245.7	22.15373	113.96338	0	ShipXY
LAN JIANG	Jetty Installation	13-AUG-2021 03:53:50	801714.3	814245.7	22.15373	113.96338	0	ShipXY
LAN JIANG	Jetty Installation	13-AUG-2021 04:05:51	801719.8	814246.7	22.15378	113.96339	0	ShipXY
LAN JIANG	Jetty Installation	13-AUG-2021 04:20:42	801723	814258	22.15379	113.9635	0	ShipXY
LAN JIANG	Jetty Installation	13-AUG-2021 04:24:09	801724.2	814245.7	22.15382	113.96338	0	ShipXY
LAN JIANG	Jetty Installation	13-AUG-2021 04:32:43	801717.6	814248.7	22.15376	113.96341	0	ShipXY
LAN JIANG	Jetty Installation	13-AUG-2021 04:41:59	801720.9	814264.2	22.15379	113.96356	0	ShipXY
LAN JIANG	Jetty Installation	13-AUG-2021 04:47:52	801718.7	814252.9	22.15377	113.96345	0.1	ShipXY
LAN JIANG	Jetty Installation	13-AUG-2021 04:50:42	801719.8	814259.1	22.15378	113.96351	0	ShipXY
LAN JIANG	Jetty Installation	13-AUG-2021 05:02:43	801719.8	814259.1	22.15378	113.96351	0	ShipXY
LAN JIANG	Jetty Installation	13-AUG-2021 05:02:43	801719.8	814253.9	22.15378	113.96346	0.1	ShipXY
LAN JIANG	Jetty Installation	13-AUG-2021 05:11:53	801713.2	814254.9	22.15372	113.96347	0	ShipXY
LAN JIANG	Jetty Installation	13-AUG-2021 05:17:54	801715.4	814254.9	22.15374	113.96347	0	ShipXY
LAN JIANG	Jetty Installation	13-AUG-2021 05:23:59	801719.8	814253.9	22.15378	113.96346	0.1	ShipXY
LAN JIANG	Jetty Installation	13-AUG-2021 05:29:45	801723.1	814260.1	22.15381	113.96352	0	ShipXY
LAN JIANG	Jetty Installation	13-AUG-2021 05:35:58	801719.8	814254.9	22.15378	113.96347	0	ShipXY
LAN JIANG	Jetty Installation	13-AUG-2021 05:41:43	801724.2	814252.9	22.15382	113.96345	0	ShipXY
LAN JIANG	Jetty Installation	13-AUG-2021 05:47:51	801720.9	814257	22.15379	113.96349	0	ShipXY
LAN JIANG	Jetty Installation	13-AUG-2021 05:56:43	801720.9	814257	22.15379	113.96349	0.1	ShipXY
LAN JIANG	Jetty Installation	13-AUG-2021 06:02:51	801716.5	814249.8	22.15375	113.96342	0	ShipXY

LAN JIANG (Jetty Installation)

Historical Data Records (AUGUST 2021)

Vessel Name	Vessel Type	Report Time	Northing	Easting	Latitude	Longitude	Knots	Source
LAN JIANG	Jetty Installation	13-AUG-2021 06:06:13	801725.3	814258	22.15383	113.9635	0.1	ShipXY
LAN JIANG	Jetty Installation	13-AUG-2021 06:17:52	801733.1	814269.4	22.1539	113.96361	0	ShipXY
LAN JIANG	Jetty Installation	13-AUG-2021 06:29:52	801719.8	814257	22.15378	113.96349	0	ShipXY
LAN JIANG	Jetty Installation	13-AUG-2021 06:38:52	801725.3	814258	22.15383	113.9635	0	ShipXY
LAN JIANG	Jetty Installation	13-AUG-2021 06:48:01	801716.5	814256	22.15375	113.96348	0	ShipXY
LAN JIANG	Jetty Installation	13-AUG-2021 06:54:07	801720.9	814253.9	22.15379	113.96346	0	ShipXY
LAN JIANG	Jetty Installation	13-AUG-2021 07:05:55	801724.2	814257	22.15382	113.96349	0	ShipXY
LAN JIANG	Jetty Installation	13-AUG-2021 07:11:52	801713.2	814258	22.15372	113.96335	0	ShipXY
LAN JIANG	Jetty Installation	13-AUG-2021 07:17:51	801716.5	814254.9	22.15375	113.96347	0	ShipXY
LAN JIANG	Jetty Installation	13-AUG-2021 07:20:43	801717.6	814261.1	22.15379	113.96359	0	ShipXY
LAN JIANG	Jetty Installation	13-AUG-2021 07:41:59	801723.1	814249.8	22.15381	113.96342	0	ShipXY
LAN JIANG	Jetty Installation	13-AUG-2021 07:44:49	801714.3	814250.8	22.15373	113.96343	0	ShipXY
LAN JIANG	Jetty Installation	13-AUG-2021 07:59:53	801724.2	814251.9	22.15382	113.96344	0	ShipXY
LAN JIANG	Jetty Installation	13-AUG-2021 08:05:52	801713.2	814254.9	22.15372	113.96347	0	ShipXY
LAN JIANG	Jetty Installation	13-AUG-2021 08:14:43	801726.4	814248.7	22.15384	113.96341	0	ShipXY
LAN JIANG	Jetty Installation	13-AUG-2021 08:28:52	801726.4	814247.7	22.15384	113.9634	0	ShipXY
LAN JIANG	Jetty Installation	13-AUG-2021 08:35:52	801728.7	814239.5	22.15386	113.96332	0.1	ShipXY
LAN JIANG	Jetty Installation	13-AUG-2021 08:38:43	801720.9	814240.5	22.15379	113.96333	0.1	ShipXY
LAN JIANG	Jetty Installation	13-AUG-2021 08:47:52	801723.1	814248.8	22.15381	113.96341	0	ShipXY
LAN JIANG	Jetty Installation	13-AUG-2021 08:53:52	801716.5	814252.9	22.15375	113.96345	0	ShipXY
LAN JIANG	Jetty Installation	13-AUG-2021 09:37:59	801725.3	814247.7	22.15383	113.96344	0.1	ShipXY
LAN JIANG	Jetty Installation	13-AUG-2021 09:47:43	801717.6	814256	22.15376	113.96348	0	ShipXY
LAN JIANG	Jetty Installation	13-AUG-2021 08:58:08	801715.4	814254.9	22.15374	113.96347	0.1	ShipXY
LAN JIANG	Jetty Installation	13-AUG-2021 09:14:45	801725.3	814253.9	22.15383	113.96346	0	ShipXY
LAN JIANG	Jetty Installation	13-AUG-2021 09:23:53	801724.2	814246.7	22.15382	113.96341	0	ShipXY
LAN JIANG	Jetty Installation	13-AUG-2021 09:35:52	801727.6	814248.8	22.15385	113.96339	0.1	ShipXY
LAN JIANG	Jetty Installation	13-AUG-2021 09:37:59	801725.3	814247.7	22.15383	113.96344	0.1	ShipXY
LAN JIANG	Jetty Installation	13-AUG-2021 09:47:43	801717.6	814256	22.15376	113.96348	0	ShipXY
LAN JIANG	Jetty Installation	13-AUG-2021 09:51:15	801720.9	814248.8	22.15379	113.96341	0	ShipXY
LAN JIANG	Jetty Installation	13-AUG-2021 09:59:52	801719.8	814249.8	22.15378	113.96342	0	ShipXY
LAN JIANG	Jetty Installation	13-AUG-2021 10:02:51	801722	814261.1	22.1538	113.96353	0	ShipXY
LAN JIANG	Jetty Installation	13-AUG-2021 10:14:42	801722	814254.9	22.1538	113.96347	0	ShipXY
LAN JIANG	Jetty Installation	13-AUG-2021 10:21:52	801723.1	814253.9	22.15383	113.96344	0.1	ShipXY
LAN JIANG	Jetty Installation	13-AUG-2021 10:32:43	801724.2	814257	22.15382	113.96349	0	ShipXY
LAN JIANG	Jetty Installation	13-AUG-2021 10:47:53	801720.9	814245.7	22.15379	113.96338	0	ShipXY
LAN JIANG	Jetty Installation	13-AUG-2021 10:59:52	801723.1	814257	22.15381	113.96349	0	ShipXY
LAN JIANG	Jetty Installation	13-AUG-2021 11:05:52	801729.8	814258.1	22.15387	113.9635	0	ShipXY
LAN JIANG	Jetty Installation	13-AUG-2021 11:14:43	801728.7	814251.9	22.15386	113.96344	0	ShipXY
LAN JIANG	Jetty Installation	13-AUG-2021 12:23:53	801722	814251.9	22.1538	113.96344	0.1	ShipXY
LAN JIANG	Jetty Installation	13-AUG-2021 12:29:52	801719.8	814253.9	22.15378	113.96346	0	ShipXY
LAN JIANG	Jetty Installation	13-AUG-2021 12:35:52	801704.3	814254.9	22.15376	113.96347	0.1	ShipXY
LAN JIANG	Jetty Installation	13-AUG-2021 12:41:52	801717.6	814252.9	22.15376	113.96343	0.1	ShipXY
LAN JIANG	Jetty Installation	13-AUG-2021 12:47:53	801719.8	814251.9	22.15378	113.96344	0.1	ShipXY
LAN JIANG	Jetty Installation	13-AUG-2021 12:53:53	801720.9	814260.1	22.15388	113.96352	0	ShipXY
LAN JIANG	Jetty Installation	13-AUG-2021 12:59:53	801725.3	814240.8	22.15383	113.96342	0	ShipXY
LAN JIANG	Jetty Installation	13-AUG-2021 13:05:51	801725.3	814252.9	22.15383	113.96345	0.1	ShipXY
LAN JIANG	Jetty Installation	13-AUG-2021 13:11:50	801720.9	814253.9	22.15379	113.96346	0	ShipXY
LAN JIANG	Jetty Installation	13-AUG-2021 13:23:51	801719.8	814260.1	22.15378	113.96352	0	ShipXY
LAN JIANG	Jetty Installation	13-AUG-2021 13:32:43	801720.9	814251.9	22.15379	113.96344	0	ShipXY
LAN JIANG	Jetty Installation	13-AUG-2021 13:41:52	801725.3	814256	22.15383	113.96347	0	ShipXY

LAN JIANG (Jetty Installation)

Historical Data Records (AUGUST 2021)

Vessel Name	Vessel Type	Report Time	Northing	Easting	Latitude	Longitude	Knots	Source
LAN JIANG	Jetty Installation	14-AUG-2021 08:08:43	801720.9	814251.9	22.15379	113.96344	0	ShipXY
LAN JIANG	Jetty Installation	14-AUG-2021 08:23:43	801725.3	814256	22.15383	113.96348	0.1	ShipXY
LAN JIANG	Jetty Installation	14-AUG-2021 08:35:55	801723.1	814257	22.15381	113.96349	0.1	ShipXY
LAN JIANG	Jetty Installation	14-AUG-2021 08:46:42	801721.4	814256.8	22.15381	113.96343	0.1	ShipXY
LAN JIANG	Jetty Installation	14-AUG-2021 08:47:54	801720.9	814251.9	22.15379	113.96344	0	ShipXY
LAN JIANG	Jetty Installation	14-AUG-2021 08:59:54	801719.8	814248.8	22.15378	113.96341	0	ShipXY
LAN JIANG	Jetty Installation	14-AUG-2021 09:08:43	801720.9	814254.9	22.15379	113.96347	0	ShipXY
LAN JIANG	Jetty Installation	14-AUG-2021 09:08:52	801720.9	814254.9	22.15379	113.96347	0	ShipXY
LAN JIANG	Jetty Installation	14-AUG-2021 09:20:54	801726.4	814253.9	22.15384	113.96346	0.1	ShipXY
LAN JIANG	Jetty Installation	14-AUG-2021 09:26:42	801711.8	814254.9	22.15375	113.96347	0	ShipXY
LAN JIANG	Jetty Installation	14-AUG-2021 09:35:54	801726.4	814257	22.15384	113.96349	0	ShipXY
LAN JIANG	Jetty Installation	14-AUG-2021 09:41:50	801724.2	814251.9	22.15382	113.96344	0.1	ShipXY
LAN JIANG	Jetty Installation	14-AUG-2021 09:47:52	801717.6	814254.9	22.15376	113.96347	0	ShipXY
LAN JIANG	Jetty Installation	14-AUG-2021 09:53:54	801713.1	814253.9	22.15373	113.96346	0	ShipXY
LAN JIANG	Jetty Installation	14-AUG-2021 10:02:43	801722	814258	22.1538	113.9635	0.1	ShipXY
LAN JIANG	Jetty Installation	14-AUG-2021 10:05:50	801718.7	814261.1	22.15377	113.96353	0	ShipXY
LAN JIANG	Jetty Installation	14-AUG-2021 10:08:52	801724.2	814252.9	22.15382	113.96345	0	ShipXY
LAN JIANG	Jetty Installation	14-AUG-2021 10:29:56	801727.5	814255	22.15385	113.96347	0	ShipXY
LAN JIANG	Jetty Installation	14-AUG-2021 10:32:44	801722	814262.2	22.1538	113.96354	0	ShipXY
LAN JIANG	Jetty Installation	14-AUG-2021 10:44:52	801722	814261.1	22.1538	113.96353	0	ShipXY
LAN JIANG	Jetty Installation	14-AUG-2021 10:44:52	801723.1	814256	22.15381	113.96348	0	ShipXY
LAN JIANG	Jetty Installation	14-AUG-2021 10:53:53	801719.8	814249.8	22.15378	113.96342	0.1	ShipXY
LAN JIANG	Jetty Installation	14-AUG-2021 10:59:52	801720.9	814254.9	22.15379	113.96347	0	ShipXY
LAN JIANG	Jetty Installation	14-AUG-2021 11:14:42	801719.8	814253.9	22.15378	113.96346	0	ShipXY
LAN JIANG	Jetty Installation	14-AUG-2021 11:20:52	801719.8	814257	22.15378	113.96349	0	ShipXY
LAN JIANG	Jetty Installation	14-AUG-2021 11:23:53	801720.9	814256	22.15379	113.96348	0	ShipXY
LAN JIANG	Jetty Installation	14-AUG-2021 11:38:43	801703.2	814256	22.15383	113.96348	0.1	ShipXY
LAN JIANG	Jetty Installation	14-AUG-2021 11:50:52	801722	814256	22.1538	113.96348	0.1	ShipXY
LAN JIANG	Jetty Installation	14-AUG-2021 11:56:44	801717.6	814256	22.15376	113.96348	0	ShipXY
LAN JIANG	Jetty Installation	14-AUG-2021 12:05:53	801717.6	814256	22.15376	113.96348	0	ShipXY
LAN JIANG	Jetty Installation	14-AUG-2021 12:14:43	801723.1	814257	22.15381	113.96349	0.1	ShipXY
LAN JIANG	Jetty Installation	14-AUG-2021 12:23:54	801720.9	814258	22.15379	113.96348	0	ShipXY
LAN JIANG	Jetty Installation	14-AUG-2021 12:29:55	801725.3	814258	22.15383	113.9635	0.1	ShipXY
LAN JIANG	Jetty Installation	14-AUG-2021 12:35:55	801723.1	814257	22.15381	113.96349	0	ShipXY
LAN JIANG	Jetty Installation	14-AUG-2021 12:38:53	801719.8	814256	22.15378	113.96348	0	ShipXY
LAN JIANG	Jetty Installation	14-AUG-2021 12:50:43	801723.1	814251.9	22.15381	113.96344	0	ShipXY
LAN JIANG	Jetty Installation	14-AUG-2021 12:59:57	801720.9	814257	22.15379	113.96349	0	ShipXY
LAN JIANG	Jetty Installation	14-AUG-2021 13:08:43	801725.3	814263.3	22.15383	113.96357	0.1	ShipXY
LAN JIANG	Jetty Installation	14-AUG-2021 13:17:55	801722	814254.9	22.1538	113.96347	0.1	ShipXY
LAN JIANG	Jetty Installation	14-AUG-2021 13:26:43	801724.2	814253.9	22.15382	113.96346	0.1	ShipXY
LAN JIANG	Jetty Installation	14-AUG-2021 13:32:53	801719.8	814251.9	22.15378	113.96344	0	ShipXY
LAN JIANG	Jetty Installation	14-AUG-2021 13:44:53	801720.9	814258	22.15379	113.9635	0	ShipXY
LAN JIANG	Jetty Installation	14-AUG-2021 13:44:53	801723.1	814258	22.15379	113.9635	0	ShipXY
LAN JIANG	Jetty Installation	14-AUG-2021 13:47:53	801716.5	814261.1	22.15375	113.96353	0.1	ShipXY
LAN JIANG	Jetty Installation	14-AUG-2021 14:02:43	801724.2	814261.1	22.15382	113.96353	0.1	ShipXY
LAN JIANG	Jetty Installation	14-AUG-2021 14:11:55	801719.8	814261.1	22.15378	113.96353	0	ShipXY
LAN JIANG	Jetty Installation	14-AUG-2021 14:17:55	801729.8	814257	22.15387	113.96349	0	ShipXY
LAN JIANG	Jetty Installation	14-AUG-2021 14:26:43	801725.3	814264.2	22.15383	113.96356	0.1	ShipXY
LAN JIANG	Jetty Installation	14-AUG-2021 14:34:54	801723.1	814257	22.15381	113.96349	0	ShipXY
LAN JIANG	Jetty Installation	14-AUG-2021 14:47:52	801718.7	814252.9	22.15377	113.96345	0.1	ShipXY
LAN JIANG	Jetty Installation	14-AUG-2021 14:59:54	801723.1	814258	22.15381	113.9635	0	ShipXY
LAN JIANG	Jetty Installation	14-AUG-2021 15:05:55	801717.6	814258	22.15376	113.9635	0.1	ShipXY
LAN JIANG	Jetty Installation	14-AUG-2021 15:11:54	801719.8	814257	22.15378	113.96348	0	ShipXY
LAN JIANG	Jetty Installation	14-AUG-2021 15:14:52	801715.4	814263.8	22.15382	113.96344	0.1	ShipXY
LAN JIANG	Jetty Installation	14-AUG-2021 15:32:50	801722	814254.9	22.1538	113.96347	0	ShipXY
LAN JIANG	Jetty Installation	14-AUG-2021 15:47:55	801717.6	814260.1	22.15376	113.96352	0	ShipXY
LAN JIANG	Jetty Installation	14-AUG-2021 15:53:55	801719.8	814253.9	22.15378	113.96346	0	ShipXY
LAN JIANG	Jetty Installation	14-AUG-2021 16:08:55	801723.1	814257	22.15381	113.96349	0	ShipXY
LAN JIANG	Jetty Installation	14-AUG-2021 16:14:43	801719.8	814258.0	22.15378	113.96348	0	ShipXY

LAN JIANG (Jetty Installation)

Historical Data Records (AUGUST 2021)

Vessel Name	Vessel Type	Report Time	Northing	Easting	Latitude	Longitude	Knots	Source
LAN JIANG	Jetty Installation	14-AUG-2021 16:17:54	801722	814252.9	22.1538	113.96345	0	ShipXY
LAN JIANG	Jetty Installation	14-AUG-2021 16:35:55	801716.5	814240.5	22.15375	113.96333	0	ShipXY
LAN JIANG	Jetty Installation	14-AUG-2021 16:41:55	801714.3	814251.8	22.15373	113.96344	0	ShipXY
LAN JIANG	Jetty Installation	14-AUG-2021 16:43:53	801716.5	814251.8	22.15373	113.96344	0	ShipXY
LAN JIANG	Jetty Installation	14-AUG-2021 16:59:55	801719.8	814257	22.15378	113.96349	0.1	ShipXY
LAN JIANG	Jetty Installation	14-AUG-2021 17:02:53	801717.6	814259.1	22.15376	113.96351	0	ShipXY
LAN JIANG	Jetty Installation	14-AUG-2021 17:14:44	801722	814257	22.1538	113.96349	0.1	ShipXY
LAN JIANG	Jetty Installation	14-AUG-2021 17:17:53	814252.9	814256	22.15384	113.96345	0.1	ShipXY
LAN JIANG	Jetty Installation	14-AUG-2021 17:35:55	801725.3	814258	22.15383	113.9635	0	ShipXY
LAN JIANG	Jetty Installation	14-AUG-2021 17:38:43	801719.8	814257	22.15378	113.96349	0	ShipXY
LAN JIANG	Jetty Installation	14-AUG-2021 17:54:53	801724.2	814256	22.15382	113.96348	0	ShipXY
LAN JIANG	Jetty Installation	14-AUG-2021 17:50:54	801720.9	814254.9	22.15379	113.96347	0	ShipXY
LAN JIANG	Jetty Installation	14-AUG-2021 17:59:53	801723.1	814256	22.15381	113.96348	0	ShipXY
LAN JIANG	Jetty Installation	14-AUG-2021 18:14:54	801728.8	814260.1	22.15387	113.96352	0.1	ShipXY
LAN JIANG	Jetty Installation	14-AUG-2021 18:23:58	801720.9	814260.1	22.15388	113.96352	0	ShipXY
LAN JIANG	Jetty Installation	14-AUG-2021 18:32:44	801728.8	814258	22.15386	113.96348	0	ShipXY
LAN JIANG	Jetty Installation	14-AUG-2021 18:35:52	801722	814248.8	22.1538	113.96341	0	ShipXY
LAN JIANG	Jetty Installation	14-AUG-2021 18:38:53	801723.1	814247.7	22.15381	113.9634	0.1	ShipXY
LAN JIANG	Jetty Installation	14-AUG-2021 18:44:53	801729.8	814255	22.15387	113.96347	0	ShipXY
LAN JIANG	Jetty Installation	14-AUG-2021 18:56:53	801722	814254.9	22.1538	113.96347	0	ShipXY
LAN JIANG	Jetty Installation	14-AUG-2021 19:04:54	801724.2	814257	22.15382	113.96349	0	ShipXY
LAN JIANG	Jetty Installation	14-AUG-2021 19:03:10	801723.1	814262.2	22.15381	113.96354	0	ShipXY
LAN JIANG	Jetty Installation	14-AUG-2021 19:12:04	801716.5	814247.7	22.15375	113.9634	0.1	ShipXY
LAN JIANG	Jetty Installation	14-AUG-2021 19:20:53	801723.1	814254.9	22.15381	113.96347	0	ShipXY
LAN JIANG	Jetty Installation	14-AUG-2021 19:29:54	814271.5	814271.5	22.15383	113.96363	0	ShipXY
LAN JIANG	Jetty Installation	14-AUG-2021 19:38:54	801719.8	814262.2	22.15378	113.96354	0	ShipXY
LAN JIANG	Jetty Installation	14-AUG-2021 19:42:04	801726.4	814261.1	22.15384	113.96353	0.1	ShipXY
LAN JIANG	Jetty Installation	14-AUG-2021 19:57:02	801717.6	814261.1	22.15376	113.96353	0.1	ShipXY
LAN JIANG	Jetty Installation	14-AUG-2021 20:05:56	801727.5	814260.1	22.15385	113.96352	0	ShipXY
LAN JIANG	Jetty Installation	14-AUG-2021 20:17:56	801715.4	814260.1	22.15374	113.96352	0	ShipXY
LAN JIANG	Jetty Installation	14-AUG-2021 20:32:54	801727.5	814261.1	22.15385	113.96353	0.1	ShipXY
LAN JIANG	Jetty Installation	14-AUG-2021 20:44:53	801718.7	814269.4	22.15377	113.96351	0.1	ShipXY
LAN JIANG	Jetty Installation	14-AUG-2021 20:59:56	801725.3	814256	22.15383	113.96348	0.1	ShipXY
LAN JIANG	Jetty Installation	14-AUG-2021 21:02:53	801723.1	814252.9	22.15381	113.96345	0.1	ShipXY
LAN JIANG	Jetty Installation	14-AUG-2021 21:17:56	801714.3	814246.7	22.15373	113.96339	0	ShipXY
LAN JIANG	Jetty Installation	14-AUG-2021 21:20:53	801715.4	814258	22.15374	113.9635	0	ShipXY
LAN JIANG	Jetty Installation	14-AUG-2021 21:29:52	801722	814246.7	22.1538	113.96339	0	ShipXY
LAN JIANG	Jetty Installation	14-AUG-2021 21:42:55	801718.7	814263.8	22.15382	113.96344	0.1	ShipXY
LAN JIANG	Jetty Installation	14-AUG-2021 21:50:53	801722	814254.9	22.1538	113.96347	0	ShipXY
LAN JIANG	Jetty Installation	14-AUG-2021 21:56:52	801722	814259.1	22.1538	113.96351	0.1	ShipXY
LAN JIANG	Jetty Installation	14-AUG-2021 22:02:54	801718.7	814254.9	22.15377	113.96347	0	ShipXY
LAN JIANG	Jetty Installation	14-AUG-2021 22:08:52	801723.1	814259.1	22.15381	113.96346	0	ShipXY
LAN JIANG	Jetty Installation	14-AUG-2021 22:14:53	801720.9	814256	22.15379	113.96348	0	ShipXY
LAN JIANG	Jetty Installation	14-AUG-2021 22:24:06	801723.1	814254.9	22.15381	113.96347	0	ShipXY
LAN JIANG	Jetty Installation	14-AUG-2021 22:41:56	801720.9	814257	22.15379	113.96349	0.1	ShipXY
LAN JIANG	Jetty Installation	14-AUG-2021 22:42:04	801720.9	814257	22.15379	113.96349	0.1	ShipXY
LAN JIANG	Jetty Installation	14-AUG-2021 23:05:56	801712	814251.8	22.15371	113.96344	0.1	ShipXY
LAN JIANG	Jetty Installation	14-AUG-2021 23:11:55	801719.8	814262.2	22.15378	113.96354	0.1	ShipXY
LAN JIANG	Jetty Installation	14-AUG-2021 23:14:55	801719.8	814256	22.15378	113.96348	0.1	ShipXY
LAN JIANG								

LAN JIANG (Jetty Installation)

Historical Data Records (AUGUST 2021)								
Vessel Name	Vessel Type	Report Time	Northing	Easting	Latitude	Longitude	Knots	Source
LAN JIANG	Jetty Installation	15-AUG-2021 16:56:43	801717.6	814263.3	22.15376	113.96357	0	ShipXY
LAN JIANG	Jetty Installation	15-AUG-2021 16:59:55	801715.4	814259.1	22.15374	113.96351	0	ShipXY
LAN JIANG	Jetty Installation	15-AUG-2021 17:11:57	801722	814252.9	22.1538	113.96345	0.1	ShipXY
LAN JIANG	Jetty Installation	15-AUG-2021 17:25:55	801721.1	814262.2	22.15381	113.96354	0.1	ShipXY
LAN JIANG	Jetty Installation	15-AUG-2021 17:23:43	801717.6	814256	22.15376	113.96348	0	ShipXY
LAN JIANG	Jetty Installation	15-AUG-2021 17:23:57	801717.6	814256	22.15376	113.96348	0	ShipXY
LAN JIANG	Jetty Installation	15-AUG-2021 17:41:57	801723.1	814262.2	22.15381	113.96354	0.1	ShipXY
LAN JIANG	Jetty Installation	15-AUG-2021 17:44:56	801720.9	814253.9	22.15379	113.96346	0.1	ShipXY
LAN JIANG	Jetty Installation	15-AUG-2021 17:53:43	801719.8	814256	22.15378	113.96348	0.1	ShipXY
LAN JIANG	Jetty Installation	15-AUG-2021 18:01:59	801720.9	814256	22.15379	113.96348	0.1	ShipXY
LAN JIANG	Jetty Installation	15-AUG-2021 18:05:53	801725.3	814261.1	22.15383	113.96353	0.1	ShipXY
LAN JIANG	Jetty Installation	15-AUG-2021 18:06:06	801725.3	814261.1	22.15383	113.96353	0.1	ShipXY
LAN JIANG	Jetty Installation	15-AUG-2021 18:23:57	801724.2	814259.1	22.15382	113.96351	0	ShipXY
LAN JIANG	Jetty Installation	15-AUG-2021 18:29:57	801725.3	814256	22.15383	113.96348	0.1	ShipXY
LAN JIANG	Jetty Installation	15-AUG-2021 18:35:57	801725.3	814261.1	22.15383	113.96352	0.1	ShipXY
LAN JIANG	Jetty Installation	15-AUG-2021 18:42:10	801722	814258	22.1538	113.9635	0	ShipXY
LAN JIANG	Jetty Installation	15-AUG-2021 18:50:43	801720.9	814262.2	22.15379	113.96354	0	ShipXY
LAN JIANG	Jetty Installation	15-AUG-2021 18:53:55	801719.8	814262.2	22.15378	113.96354	0	ShipXY
LAN JIANG	Jetty Installation	15-AUG-2021 19:05:55	801723.1	814257	22.15381	113.96349	0	ShipXY
LAN JIANG	Jetty Installation	15-AUG-2021 19:11:54	801719.8	814254.9	22.15378	113.96347	0.1	ShipXY
LAN JIANG	Jetty Installation	15-AUG-2021 19:24:55	801726.3	814261.3	22.15379	113.96359	0.1	ShipXY
LAN JIANG	Jetty Installation	15-AUG-2021 19:41:55	801722	814257	22.1538	113.96349	0	ShipXY
LAN JIANG	Jetty Installation	15-AUG-2021 19:50:55	801713.1	814264.2	22.15372	113.96356	0	ShipXY
LAN JIANG	Jetty Installation	15-AUG-2021 19:56:55	801716.6	814263.2	22.15375	113.96355	0.1	ShipXY
LAN JIANG	Jetty Installation	15-AUG-2021 20:12:07	801726.4	814260.1	22.15384	113.96352	0.1	ShipXY
LAN JIANG	Jetty Installation	15-AUG-2021 20:29:55	801727.5	814261.1	22.15385	113.96352	0.1	ShipXY
LAN JIANG	Jetty Installation	15-AUG-2021 20:44:58	801724.2	814260.1	22.15382	113.96352	0.1	ShipXY
LAN JIANG	Jetty Installation	15-AUG-2021 20:47:55	801717.6	814258	22.15376	113.9635	0	ShipXY
LAN JIANG	Jetty Installation	15-AUG-2021 20:56:56	801722	814256	22.1538	113.96348	0	ShipXY
LAN JIANG	Jetty Installation	15-AUG-2021 21:08:55	801718.7	814253.9	22.15377	113.96346	0	ShipXY
LAN JIANG	Jetty Installation	15-AUG-2021 21:11:56	801725.3	814245.7	22.15383	113.96338	0	ShipXY
LAN JIANG	Jetty Installation	15-AUG-2021 21:18:38	801719.8	814253.9	22.15378	113.96346	0.1	ShipXY
LAN JIANG	Jetty Installation	15-AUG-2021 21:26:55	801723.1	814267.2	22.15378	113.96339	0.1	ShipXY
LAN JIANG	Jetty Installation	15-AUG-2021 21:30:07	801720.9	814247.7	22.15379	113.9634	0.1	ShipXY
LAN JIANG	Jetty Installation	15-AUG-2021 21:41:55	801719.8	814257	22.15378	113.96349	0	ShipXY
LAN JIANG	Jetty Installation	15-AUG-2021 21:54:04	801725.3	814257	22.15383	113.96349	0	ShipXY
LAN JIANG	Jetty Installation	15-AUG-2021 21:59:43	801717.6	814251.8	22.15376	113.96344	0	ShipXY
LAN JIANG	Jetty Installation	15-AUG-2021 22:05:59	801715.4	814251.9	22.15374	113.96345	0.1	ShipXY
LAN JIANG	Jetty Installation	15-AUG-2021 22:17:54	801717.6	814261.1	22.15376	113.96353	0.1	ShipXY
LAN JIANG	Jetty Installation	15-AUG-2021 22:23:43	801723.1	814258	22.15381	113.9635	0.1	ShipXY
LAN JIANG	Jetty Installation	15-AUG-2021 22:27:15	801716.6	814259.1	22.15375	113.96351	0	ShipXY
LAN JIANG	Jetty Installation	15-AUG-2021 22:41:58	801720.9	814258	22.15379	113.9635	0.1	ShipXY
LAN JIANG	Jetty Installation	15-AUG-2021 22:53:43	801721.1	814251.8	22.15379	113.96344	0	ShipXY
LAN JIANG	Jetty Installation	15-AUG-2021 22:59:57	801716.6	814259.1	22.15375	113.96351	0	ShipXY
LAN JIANG	Jetty Installation	15-AUG-2021 23:08:56	801720.9	814258	22.15379	113.9635	0.1	ShipXY
LAN JIANG	Jetty Installation	15-AUG-2021 23:20:56	801723.1	814250.8	22.15381	113.96343	0	ShipXY
LAN JIANG	Jetty Installation	15-AUG-2021 23:26:55	801717.6	814256	22.15376	113.96348	0.1	ShipXY
LAN JIANG	Jetty Installation	15-AUG-2021 23:35:43	801719.8	814256	22.15378	113.96348	0.1	ShipXY
LAN JIANG	Jetty Installation	15-AUG-2021 23:41:57	801726.4	814256	22.15384	113.96348	0.1	ShipXY
LAN JIANG	Jetty Installation	15-AUG-2021 23:47:55	801715.4	814257	22.15374	113.96349	0	ShipXY
LAN JIANG	Jetty Installation	16-AUG-2021 00:05:58	801715.4	814258	22.15374	113.9635	0	ShipXY
LAN JIANG	Jetty Installation	16-AUG-2021 00:11:57	801717.6	814256	22.15376	113.96348	0.1	ShipXY
LAN JIANG	Jetty Installation	16-AUG-2021 00:17:58	801717.6	814258	22.15376	113.9635	0.1	ShipXY
LAN JIANG	Jetty Installation	16-AUG-2021 00:25:55	801722	814254.9	22.15377	113.96347	0.1	ShipXY
LAN JIANG	Jetty Installation	16-AUG-2021 00:29:56	801726.4	814252.9	22.15384	113.96345	0.1	ShipXY
LAN JIANG	Jetty Installation	16-AUG-2021 00:31:16	801723.1	814253.9	22.15381	113.96346	0.1	ShipXY
LAN JIANG	Jetty Installation	16-AUG-2021 00:41:54	801718.7	814254.9	22.15377	113.96347	0.1	ShipXY
LAN JIANG	Jetty Installation	16-AUG-2021 00:59:58	801723.1	814257	22.15381	113.96349	0	ShipXY
LAN JIANG	Jetty Installation	16-AUG-2021 01:17:58	801720.9	814262.2	22.15379	113.96354	0	ShipXY

LAN JIANG (Jetty Installation)

Historical Data Records (AUGUST 2021)								
Vessel Name	Vessel Type	Report Time	Northing	Easting	Latitude	Longitude	Knots	Source
LAN JIANG	Jetty Installation	16-AUG-2021 01:26:58	801718.7	814264.2	22.15377	113.96356	0.1	ShipXY
LAN JIANG	Jetty Installation	16-AUG-2021 01:29:56	801716.6	814261.1	22.15375	113.96353	0	ShipXY
LAN JIANG	Jetty Installation	16-AUG-2021 01:41:58	801724.2	814253.9	22.15382	113.96346	0	ShipXY
LAN JIANG	Jetty Installation	16-AUG-2021 01:50:57	801713.1	814252.9	22.15378	113.96351	0.1	ShipXY
LAN JIANG	Jetty Installation	16-AUG-2021 01:59:58	801712	814270.4	22.15371	113.96362	0	ShipXY
LAN JIANG	Jetty Installation	16-AUG-2021 02:02:57	801716.6	814252.9	22.15375	113.96345	0	ShipXY
LAN JIANG	Jetty Installation	16-AUG-2021 02:08:58	801722	814251.9	22.1538	113.96344	0.1	ShipXY
LAN JIANG	Jetty Installation	16-AUG-2021 02:17:59	801715.4	814258	22.15374	113.9635	0	ShipXY
LAN JIANG	Jetty Installation	16-AUG-2021 02:23:58	801722	814254.9	22.1538	113.96347	0	ShipXY
LAN JIANG	Jetty Installation	16-AUG-2021 02:29:58	801718.7	814257	22.15377	113.96349	0.1	ShipXY
LAN JIANG	Jetty Installation	16-AUG-2021 02:32:57	801716.6	814252.9	22.15375	113.96345	0	ShipXY
LAN JIANG	Jetty Installation	16-AUG-2021 02:38:57	801713.1	814252.9	22.15372	113.96345	0	ShipXY
LAN JIANG	Jetty Installation	16-AUG-2021 02:44:57	801718.7	814251.8	22.15377	113.96344	0.1	ShipXY
LAN JIANG	Jetty Installation	16-AUG-2021 02:50:58	801722	814253.9	22.1538	113.96346	0	ShipXY
LAN JIANG	Jetty Installation	16-AUG-2021 02:57:58	801716.6	814258	22.15376	113.96346	0	ShipXY
LAN JIANG	Jetty Installation	16-AUG-2021 03:02:58	801726.4	814250.8	22.15376	113.96343	0	ShipXY
LAN JIANG	Jetty Installation	16-AUG-2021 03:05:56	801716.6	814251.8	22.15375	113.96344	0.1	ShipXY
LAN JIANG	Jetty Installation	16-AUG-2021 03:17:57	801716.6	814251.8	22.15375	113.96344	0.1	ShipXY
LAN JIANG	Jetty Installation	16-AUG-2021 03:26:58	801722	814252.9	22.1538	113.96345	0.1	ShipXY
LAN JIANG	Jetty Installation	16-AUG-2021 03:29:58	801716.6	814257	22.15374	113.96349	0	ShipXY
LAN JIANG	Jetty Installation	16-AUG-2021 03:37:59	801713.1	814251.8	22.15377	113.96345	0.1	ShipXY
LAN JIANG	Jetty Installation	16-AUG-2021 03:44:58	801718.7	814259.1	22.15377	113.96351	0	ShipXY
LAN JIANG	Jetty Installation	16-AUG-2021 03:50:57	801720.9	814267.3	22.15379	113.96359	0	ShipXY
LAN JIANG	Jetty Installation	16-AUG-2021 03:59:59	801712	814263.2	22.15371	113.96355	0	ShipXY
LAN JIANG	Jetty Installation	16-AUG-2021 04:02:59	801716.6	814268.3	22.15375	113.9635	0	ShipXY
LAN JIANG	Jetty Installation	16-AUG-2021 04:09:57	801716.6	814258	22.15375	113.9635	0	ShipXY
LAN JIANG	Jetty Installation	16-AUG-2021 04:21:07	801723.1	814258	22.15381	113.9635	0	ShipXY
LAN JIANG	Jetty Installation	16-AUG-2021 04:35:58	801720.9	814261.1	22.15379	113.96353	0	ShipXY
LAN JIANG	Jetty Installation	16-AUG-2021 04:38:58	801719.8	814258	22.15378	113.9635	0	ShipXY
LAN JIANG	Jetty Installation	16-AUG-2021 04:47:59	801715.4	814257	22.15374	113.96349	0	ShipXY
LAN JIANG	Jetty Installation	16-AUG-2021 04:59:58	801727.5	814256	22.15376	113.96348	0	ShipXY
LAN JIANG	Jetty Installation	16-AUG-2021 05:08:58	801713.1	814254.9	22.15381	113.96347	0	ShipXY
LAN JIANG	Jetty Installation	16-AUG-2021 05:17:58	801713.1	814258	22.15372	113.9635	0	ShipXY
LAN JIANG	Jetty Installation	16-AUG-2021 05:23:59	801718.7	814253.9	22.15377	113.96346	0.1	ShipXY
LAN JIANG	Jetty Installation	16-AUG-2021 05:35:57	801719.8	814254.9	22.15378	113.96347	0	ShipXY
LAN JIANG	Jetty Installation	16-AUG-2021 05:38:58	801728.7	814256.1	22.15386	113.9635	0	ShipXY
LAN JIANG	Jetty Installation	16-AUG-2021 05:47:58	801717.6	814256	22.15376	113.96348	0	ShipXY
LAN JIANG	Jetty Installation	16-AUG-2021 05:53:59	801723.1	814257	22.15381	113.96349	0	ShipXY
LAN JIANG	Jetty Installation	16-AUG-2021 05:59:58	801719.8	814258	22.15378	113.9635	0	ShipXY
LAN JIANG	Jetty Installation	16-AUG-2021 06:02:58	801720.9	814258	22.15379	113.9635	0	ShipXY
LAN JIANG	Jetty Installation	16-AUG-2021 06:11:58	801709.8	814257	22.15369	113.96349	0	ShipXY
LAN JIANG	Jetty Installation	16-AUG-2021 06:17:59	801719.8	814250.8	22.15377	113.96343	0.1	ShipXY
LAN JIANG	Jetty Installation	16-AUG-2021 06:23:58	801716.6	814252.9	22.15375	113.96345	0	ShipXY
LAN JIANG	Jetty Installation	16-AUG-2021 06:29:58	801722	814259.1	22.1538	113.96351	0	ShipXY
LAN JIANG	Jetty Installation	16-AUG-2021 06:41:58	801712	814256	22.15371	113.96348	0.1	ShipXY
LAN JIANG	Jetty Installation	16-AUG-2021 06:47:54	801720.9	814259.1	22.15379	113.96351	0.1	ShipXY
LAN JIANG	Jetty Installation	16-AUG-2021 06:56:58	801722	814257	22.1538	113.96349	0.1	ShipXY
LAN JIANG	Jetty Installation	16-AUG-2021 07:02:57	801717.6	814257	22.15374	113.96348	0	ShipXY
LAN JIANG	Jetty Installation	16-AUG-2021 07:11:59	801715.4	814250.8	22.15375	113.96343	0	ShipXY
LAN JIANG	Jetty Installation	16-AUG-2021 07:17:58						

LAN JIANG (Jetty Installation)

Historical Data Records (AUGUST 2021)

Vessel Name	Vessel Type	Report Time	Northing	Easting	Latitude	Longitude	Knots	Source
LAN JIANG	Jetty Installation	17-AUG-2021 01:26:59	801718.7	814256	22.15377	113.96348	0	ShipXY
LAN JIANG	Jetty Installation	17-AUG-2021 01:36:01	801718.7	814258	22.15377	113.96348	0	ShipXY
LAN JIANG	Jetty Installation	17-AUG-2021 01:47:59	801722	814250.8	22.1538	113.96348	0	ShipXY
LAN JIANG	Jetty Installation	17-AUG-2021 01:54:59	801718.7	814258	22.15377	113.96348	0	ShipXY
LAN JIANG	Jetty Installation	17-AUG-2021 02:05:57	801732	814251.9	22.15389	113.96344	0	ShipXY
LAN JIANG	Jetty Installation	17-AUG-2021 02:14:58	801728.7	814251.1	22.15386	113.9635	0	ShipXY
LAN JIANG	Jetty Installation	17-AUG-2021 02:26:59	801722	814253.9	22.1538	113.96346	0	ShipXY
LAN JIANG	Jetty Installation	17-AUG-2021 02:29:58	801718.7	814257	22.15377	113.96349	0.1	ShipXY
LAN JIANG	Jetty Installation	17-AUG-2021 02:32:27	801716.5	814256	22.15375	113.96348	0.1	ShipXY
LAN JIANG	Jetty Installation	17-AUG-2021 02:44:00	801717.8	814250.8	22.15378	113.96348	0	ShipXY
LAN JIANG	Jetty Installation	17-AUG-2021 02:51:00	801717.6	814245.7	22.15376	113.96338	0.1	ShipXY
LAN JIANG	Jetty Installation	17-AUG-2021 02:59:57	801717.6	814251.8	22.15376	113.96344	0	ShipXY
LAN JIANG	Jetty Installation	17-AUG-2021 03:08:27	801714.3	814249.8	22.15373	113.96342	0	ShipXY
LAN JIANG	Jetty Installation	17-AUG-2021 03:15:02	801717.6	814254.9	22.15376	113.96347	0	ShipXY
LAN JIANG	Jetty Installation	17-AUG-2021 03:25:57	801716.5	814260.1	22.15375	113.96352	0	ShipXY
LAN JIANG	Jetty Installation	17-AUG-2021 03:32:59	801716.5	814260.1	22.15375	113.96352	0	ShipXY
LAN JIANG	Jetty Installation	17-AUG-2021 03:42:00	801712	814251.8	22.15371	113.96344	0	ShipXY
LAN JIANG	Jetty Installation	17-AUG-2021 03:50:58	801722	814249.8	22.1538	113.96342	0	ShipXY
LAN JIANG	Jetty Installation	17-AUG-2021 03:54:00	801717.6	814257	22.15376	113.96349	0	ShipXY
LAN JIANG	Jetty Installation	17-AUG-2021 04:02:00	801728.7	814259.1	22.15378	113.96348	0	ShipXY
LAN JIANG	Jetty Installation	17-AUG-2021 04:14:59	801723.1	814254.9	22.15381	113.96347	0	ShipXY
LAN JIANG	Jetty Installation	17-AUG-2021 04:24:00	801720.9	814259.1	22.15379	113.96351	0	ShipXY
LAN JIANG	Jetty Installation	17-AUG-2021 04:24:01	801720.9	814259.1	22.15379	113.96351	0	ShipXY
LAN JIANG	Jetty Installation	17-AUG-2021 04:26:57	801720.9	814258	22.15379	113.9635	0	ShipXY
LAN JIANG	Jetty Installation	17-AUG-2021 04:38:57	801724.2	814261	22.15382	113.96355	0	ShipXY
LAN JIANG	Jetty Installation	17-AUG-2021 04:44:59	801717.6	814259.1	22.15376	113.96351	0	ShipXY
LAN JIANG	Jetty Installation	17-AUG-2021 04:54:00	801716.5	814258	22.15375	113.9635	0	ShipXY
LAN JIANG	Jetty Installation	17-AUG-2021 05:00:01	801718.7	814257	22.15377	113.96349	0	ShipXY
LAN JIANG	Jetty Installation	17-AUG-2021 05:06:00	801723.1	814253.9	22.15381	113.96346	0	ShipXY
LAN JIANG	Jetty Installation	17-AUG-2021 05:11:57	801712	814252.9	22.15371	113.96345	0	ShipXY
LAN JIANG	Jetty Installation	17-AUG-2021 05:14:00	801720.9	814259.1	22.15379	113.96345	0	ShipXY
LAN JIANG	Jetty Installation	17-AUG-2021 05:23:58	801724.2	814257	22.15382	113.96349	0	ShipXY
LAN JIANG	Jetty Installation	17-AUG-2021 05:32:58	801718.7	814256	22.15377	113.96348	0	ShipXY
LAN JIANG	Jetty Installation	17-AUG-2021 05:39:00	801724.2	814255	22.15382	113.96347	0	ShipXY
LAN JIANG	Jetty Installation	17-AUG-2021 05:42:00	801719.8	814258	22.15378	113.9635	0	ShipXY
LAN JIANG	Jetty Installation	17-AUG-2021 05:47:58	801727.5	814257	22.15385	113.96349	0	ShipXY
LAN JIANG	Jetty Installation	17-AUG-2021 05:54:00	801718.7	814257	22.15377	113.96349	0	ShipXY
LAN JIANG	Jetty Installation	17-AUG-2021 05:59:58	801718.7	814257	22.15377	113.96349	0	ShipXY
LAN JIANG	Jetty Installation	17-AUG-2021 06:14:58	801712	814251.8	22.15371	113.96344	0	ShipXY
LAN JIANG	Jetty Installation	17-AUG-2021 06:24:00	801714.3	814259.1	22.15373	113.96351	0	ShipXY
LAN JIANG	Jetty Installation	17-AUG-2021 06:33:00	801720.9	814254.9	22.15379	113.96347	0	ShipXY
LAN JIANG	Jetty Installation	17-AUG-2021 06:39:01	801720.9	814259.1	22.15379	113.96345	0	ShipXY
LAN JIANG	Jetty Installation	17-AUG-2021 06:41:58	801715.4	814257	22.15374	113.96349	0	ShipXY
LAN JIANG	Jetty Installation	17-AUG-2021 06:48:01	801722	814251.9	22.1538	113.96344	0	ShipXY
LAN JIANG	Jetty Installation	17-AUG-2021 06:56:57	801717.6	814251.8	22.15376	113.96344	0	ShipXY
LAN JIANG	Jetty Installation	17-AUG-2021 07:08:58	801717.6	814254.9	22.15376	113.96347	0	ShipXY
LAN JIANG	Jetty Installation	17-AUG-2021 07:14:57	801716.5	814249.9	22.15375	113.96347	0	ShipXY
LAN JIANG	Jetty Installation	17-AUG-2021 07:21:00	801714.3	814259.1	22.15373	113.96344	0	ShipXY
LAN JIANG	Jetty Installation	17-AUG-2021 07:23:58	801716.5	814256	22.15375	113.96348	0	ShipXY
LAN JIANG	Jetty Installation	17-AUG-2021 07:38:57	801716.5	814253.9	22.15375	113.96346	0	ShipXY
LAN JIANG	Jetty Installation	17-AUG-2021 07:45:02	801716.5	814261.1	22.15375	113.96353	0	ShipXY
LAN JIANG	Jetty Installation	17-AUG-2021 07:54:01	801720.9	814246.7	22.15379	113.96339	0	ShipXY
LAN JIANG	Jetty Installation	17-AUG-2021 07:56:57	801722	814251.9	22.1538	113.96344	0	ShipXY
LAN JIANG	Jetty Installation	17-AUG-2021 08:05:58	801723.1	814256	22.15381	113.96348	0	ShipXY
LAN JIANG	Jetty Installation	17-AUG-2021 08:18:10	801723.1	814248.8	22.15383	113.96341	0.1	ShipXY
LAN JIANG	Jetty Installation	17-AUG-2021 08:24:01	801719.8	814257	22.15378	113.96349	0	ShipXY
LAN JIANG	Jetty Installation	17-AUG-2021 08:32:58	801726.5	814246.7	22.15384	113.96339	0	ShipXY
LAN JIANG	Jetty Installation	17-AUG-2021 08:48:00	801720.9	814252.9	22.15379	113.96345	0	ShipXY

LAN JIANG (Jetty Installation)

Historical Data Records (AUGUST 2021)

Vessel Name	Vessel Type	Report Time	Northing	Easting	Latitude	Longitude	Knots	Source
LAN JIANG	Jetty Installation	17-AUG-2021 08:54:00	801722	814251.9	22.1538	113.96344	0	ShipXY
LAN JIANG	Jetty Installation	17-AUG-2021 09:02:58	801726.4	814249.8	22.15384	113.96342	0	ShipXY
LAN JIANG	Jetty Installation	17-AUG-2021 09:15:01	801722	814256	22.1538	113.96348	0	ShipXY
LAN JIANG	Jetty Installation	17-AUG-2021 09:26:57	801716.5	814256	22.15375	113.96348	0	ShipXY
LAN JIANG	Jetty Installation	17-AUG-2021 09:23:58	801720.9	814256	22.15379	113.96348	0	ShipXY
LAN JIANG	Jetty Installation	17-AUG-2021 09:30:01	801722	814257	22.1538	113.96349	0	ShipXY
LAN JIANG	Jetty Installation	17-AUG-2021 09:36:05	801724.2	814257	22.15382	113.96349	0	ShipXY
LAN JIANG	Jetty Installation	17-AUG-2021 09:44:59	801717.6	814256	22.15376	113.96348	0	ShipXY
LAN JIANG	Jetty Installation	17-AUG-2021 09:45:01	801717.6	814256	22.15376	113.96348	0	ShipXY
LAN JIANG	Jetty Installation	17-AUG-2021 09:59:58	801720.9	814261.1	22.15379	113.96353	0	ShipXY
LAN JIANG	Jetty Installation	17-AUG-2021 10:02:58	801718.7	814265.3	22.15377	113.96357	0	ShipXY
LAN JIANG	Jetty Installation	17-AUG-2021 10:11:58	801723.1	814257	22.15381	113.96349	0	ShipXY
LAN JIANG	Jetty Installation	17-AUG-2021 10:20:59	801722	814266.3	22.1538	113.96348	0	ShipXY
LAN JIANG	Jetty Installation	17-AUG-2021 10:26:57	801708.7	814263.2	22.15368	113.96355	0.1	ShipXY
LAN JIANG	Jetty Installation	17-AUG-2021 10:34:58	801709.8	814260.1	22.15369	113.96352	0	ShipXY
LAN JIANG	Jetty Installation	17-AUG-2021 10:53:57	801714.3	814259.1	22.15373	113.96351	0	ShipXY
LAN JIANG	Jetty Installation	17-AUG-2021 10:56:59	801717.6	814261.1	22.15376	113.96353	0	ShipXY
LAN JIANG	Jetty Installation	17-AUG-2021 11:08:58	801712	814259.1	22.15371	113.96351	0	ShipXY
LAN JIANG	Jetty Installation	17-AUG-2021 11:09:04	801712	814259.1	22.15371	113.96351	0	ShipXY
LAN JIANG	Jetty Installation	17-AUG-2021 11:21:01	801703.2	814256	22.15363	113.96348	0	ShipXY
LAN JIANG	Jetty Installation	17-AUG-2021 11:24:58	801699.8	814260.1	22.15359	113.96352	0	ShipXY
LAN JIANG	Jetty Installation	17-AUG-2021 11:36:00	801716.5	814259.1	22.15375	113.96351	0	ShipXY
LAN JIANG	Jetty Installation	17-AUG-2021 11:42:00	801707.6	814254.9	22.15367	113.96347	0	ShipXY
LAN JIANG	Jetty Installation	17-AUG-2021 11:48:00	801731.3	814257	22.15372	113.96349	0	ShipXY
LAN JIANG	Jetty Installation	17-AUG-2021 11:51:10	801707.6	814259.1	22.15367	113.96351	0	ShipXY
LAN JIANG	Jetty Installation	17-AUG-2021 12:02:57	801709.8	814263.2	22.15369	113.96355	0	ShipXY
LAN JIANG	Jetty Installation	17-AUG-2021 12:05:56	801717.6	814264.2	22.15376	113.96356	0	ShipXY
LAN JIANG	Jetty Installation	17-AUG-2021 12:08:59	801708.7	814260.1	22.15368	113.96352	0	ShipXY
LAN JIANG	Jetty Installation	17-AUG-2021 12:17:58	801715.4	814259.1	22.15374	113.96351	0	ShipXY
LAN JIANG	Jetty Installation	17-AUG-2021 12:23:59	801712	814258	22.15371	113.9635	0	ShipXY
LAN JIANG	Jetty Installation	17-AUG-2021 12:32:57	801709.8	814256	22.15369	113.96348	0	ShipXY
LAN JIANG	Jetty Installation	17-AUG-2021 12:44:58	801708.7	814259.1	22.15368	113.96351	0	ShipXY
LAN JIANG	Jetty Installation	17-AUG-2021 12:45:00	801708.7	814258	22.15368	113.9635	0	ShipXY
LAN JIANG	Jetty Installation	17-AUG-2021 12:59:57	801713.1	814258	22.15372	113.9635	0	ShipXY
LAN JIANG	Jetty Installation	17-AUG-2021 13:05:58	801715.4	814260.1	22.15374	113.96352	0	ShipXY
LAN JIANG	Jetty Installation	17-AUG-2021 13:11:59	801714.3	814257	22.15373	113.96349	0	ShipXY
LAN JIANG	Jetty Installation	17-AUG-2021 13:26:57	801713.1	814259.1	22.15372	113.96351	0.1	ShipXY
LAN JIANG	Jetty Installation	17-AUG-2021 13:36:58	801713.1	814259.1	22.15372	113.96351	0.1	ShipXY
LAN JIANG	Jetty Installation	17-AUG-2021 13:41:57	801722	814259.1	22.1538	113.96351	0	ShipXY
LAN JIANG	Jetty Installation	17-AUG-2021 13:48:00	801723.1	814261.1	22.15381	113.96353	0	ShipXY
LAN JIANG	Jetty Installation	17-AUG-2021 13:51:01	801719.8	814260.1	22.15378	113.96352	0	ShipXY
LAN JIANG	Jetty Installation	17-AUG-2021 13:59:58	801717.6	814264.2	22.15376	113.96356	0	ShipXY
LAN JIANG	Jetty Installation	17-AUG-2021 14:03:01	801716.5	814263.2	22.15375	113.96355	0	ShipXY
LAN JIANG	Jetty Installation	17-AUG-2021 14:12:00	801728.7	814256	22.15386	113.96348	0	ShipXY
LAN JIANG	Jetty Installation	17-AUG-2021 14:24:02	801722	814251.9	22.1538	113.96344	0	ShipXY
LAN JIANG	Jetty Installation	17-AUG-2021 14:29:55	801722	814246.7	22.1538	113.96339	0	ShipXY
LAN JIANG	Jetty Installation	17-AUG-2021 14:38:57	801726.4	814261.1	22.15384	113.96333	0	ShipXY
LAN JIANG	Jetty Installation	17-AUG-2021 14:50:59	801722	814262.2	22.1538	113.96354	0	ShipXY
LAN JIANG	Jetty Installation	17-AUG-2021 14:57:57	801714.3	814259.1	22.15373	113.96348	0	ShipXY
LAN JIANG	Jetty Installation	17-AUG-2021 15:06:00	801719.8	814260.1	22.15378	113.96352	0	ShipXY
LAN JIANG	Jetty Installation	17-AUG-2021 15:12:01	801722	814258	22.1538			

LAN JIANG (Jetty Installation)

Historical Data Records (AUGUST 2021)								
Vessel Name	Vessel Type	Report Time	Northing	Easting	Latitude	Longitude	Knots	Source
LAN JIANG	Jetty Installation	18-AUG-2021 06:02:58	801536	814266	22.15212	113.96358	0	ShipXY
LAN JIANG	Jetty Installation	18-AUG-2021 06:03:02	801536	814266	22.15212	113.96358	0	ShipXY
LAN JIANG	Jetty Installation	18-AUG-2021 06:12:02	801528.2	814267.1	22.15205	113.96359	0	ShipXY
LAN JIANG	Jetty Installation	18-AUG-2021 06:17:58	801529.1	814268.1	22.15202	113.96361	0	ShipXY
LAN JIANG	Jetty Installation	18-AUG-2021 06:24:39	801527.1	814269.1	22.15204	113.96361	0	ShipXY
LAN JIANG	Jetty Installation	18-AUG-2021 06:30:03	801530.4	814267.1	22.15207	113.96359	0	ShipXY
LAN JIANG	Jetty Installation	18-AUG-2021 06:36:02	801528.2	814265	22.15205	113.96357	0	ShipXY
LAN JIANG	Jetty Installation	18-AUG-2021 06:44:57	801533.8	814269.0	22.15211	113.96353	0	ShipXY
LAN JIANG	Jetty Installation	18-AUG-2021 06:47:56	801527.1	814269.1	22.15204	113.96361	0	ShipXY
LAN JIANG	Jetty Installation	18-AUG-2021 06:54:02	801529	814274.3	22.15205	113.96366	0	ShipXY
LAN JIANG	Jetty Installation	18-AUG-2021 07:03:03	801524.9	814267	22.15202	113.96359	0	ShipXY
LAN JIANG	Jetty Installation	18-AUG-2021 07:14:58	801529.3	814270.2	22.15206	113.96362	0	ShipXY
LAN JIANG	Jetty Installation	18-AUG-2021 07:26:58	801531.5	814269.1	22.15208	113.96361	0	ShipXY
LAN JIANG	Jetty Installation	18-AUG-2021 07:36:02	801529.3	814264	22.15206	113.96356	0	ShipXY
LAN JIANG	Jetty Installation	18-AUG-2021 07:44:30	801519.4	814268.1	22.15197	113.9636	0	ShipXY
LAN JIANG	Jetty Installation	18-AUG-2021 07:48:38	801531.5	814264	22.15208	113.96356	0.1	ShipXY
LAN JIANG	Jetty Installation	18-AUG-2021 07:56:57	801528.2	814265	22.15205	113.96357	0	ShipXY
LAN JIANG	Jetty Installation	18-AUG-2021 08:00:01	801530.4	814268.1	22.15207	113.9636	0	ShipXY
LAN JIANG	Jetty Installation	18-AUG-2021 08:08:58	801532.6	814266	22.15209	113.96358	0	ShipXY
LAN JIANG	Jetty Installation	18-AUG-2021 08:16:00	801529.3	814265	22.15209	113.96357	0	ShipXY
LAN JIANG	Jetty Installation	18-AUG-2021 08:23:58	801533.8	814262.9	22.15211	113.96355	0	ShipXY
LAN JIANG	Jetty Installation	18-AUG-2021 08:24:38	801538.3	814262.9	22.15211	113.96355	0	ShipXY
LAN JIANG	Jetty Installation	18-AUG-2021 08:38:57	801538.2	814265	22.15214	113.96357	0	ShipXY
LAN JIANG	Jetty Installation	18-AUG-2021 08:50:58	801528.2	814266	22.15205	113.96358	0	ShipXY
LAN JIANG	Jetty Installation	18-AUG-2021 08:56:30	801528.2	814273.2	22.15205	113.96365	0	ShipXY
LAN JIANG	Jetty Installation	18-AUG-2021 09:05:57	801534.9	814270.2	22.15211	113.96362	0	ShipXY
LAN JIANG	Jetty Installation	18-AUG-2021 09:09:01	801527.1	814272.2	22.15204	113.96364	0	ShipXY
LAN JIANG	Jetty Installation	18-AUG-2021 09:17:58	801537.1	814278.4	22.15213	113.9637	0	ShipXY
LAN JIANG	Jetty Installation	18-AUG-2021 09:32:58	801529.3	814272.2	22.15206	113.96364	0	ShipXY
LAN JIANG	Jetty Installation	18-AUG-2021 09:39:03	801536	814271.2	22.15212	113.96363	0	ShipXY
LAN JIANG	Jetty Installation	18-AUG-2021 09:44:01	801524.9	814278.4	22.15202	113.9637	0	ShipXY
LAN JIANG	Jetty Installation	18-AUG-2021 10:00:03	801535.9	814276.3	22.15212	113.96368	0	ShipXY
LAN JIANG	Jetty Installation	18-AUG-2021 10:05:59	801529.3	814267.1	22.15206	113.96359	0	ShipXY
LAN JIANG	Jetty Installation	18-AUG-2021 10:12:03	801532.6	814287.7	22.15209	113.96379	0	ShipXY
LAN JIANG	Jetty Installation	18-AUG-2021 10:21:01	801533.7	814272.2	22.15211	113.96364	0	ShipXY
LAN JIANG	Jetty Installation	18-AUG-2021 10:35:58	801529.2	814273.2	22.15205	113.96365	0	ShipXY
LAN JIANG	Jetty Installation	18-AUG-2021 10:39:01	801527.1	814271.2	22.15204	113.96363	0	ShipXY
LAN JIANG	Jetty Installation	18-AUG-2021 10:50:57	801532.6	814268.1	22.15209	113.9636	0	ShipXY
LAN JIANG	Jetty Installation	18-AUG-2021 10:57:00	801532.6	814272.2	22.15209	113.96364	0	ShipXY
LAN JIANG	Jetty Installation	18-AUG-2021 11:03:03	801532.6	814268.1	22.15209	113.9636	0	ShipXY
LAN JIANG	Jetty Installation	18-AUG-2021 11:09:01	801529.3	814266	22.15206	113.96358	0	ShipXY
LAN JIANG	Jetty Installation	18-AUG-2021 11:18:04	801537.1	814269.1	22.15213	113.96361	0	ShipXY
LAN JIANG	Jetty Installation	18-AUG-2021 11:32:58	801531.5	814270.2	22.15208	113.96362	0	ShipXY
LAN JIANG	Jetty Installation	18-AUG-2021 11:38:30	801530.4	814266	22.15207	113.96358	0	ShipXY
LAN JIANG	Jetty Installation	18-AUG-2021 11:45:01	801533.7	814272.2	22.15211	113.96364	0	ShipXY
LAN JIANG	Jetty Installation	18-AUG-2021 11:48:04	801529.3	814266	22.15206	113.96358	0	ShipXY
LAN JIANG	Jetty Installation	18-AUG-2021 12:01:59	801534.9	814269.1	22.15211	113.96362	0	ShipXY
LAN JIANG	Jetty Installation	18-AUG-2021 12:02:57	801534.9	814268.1	22.15211	113.9636	0	ShipXY
LAN JIANG	Jetty Installation	18-AUG-2021 12:12:03	801530.4	814265	22.15207	113.96357	0	ShipXY
LAN JIANG	Jetty Installation	18-AUG-2021 12:18:03	801532.6	814267.1	22.15209	113.96359	0	ShipXY
LAN JIANG	Jetty Installation	18-AUG-2021 12:24:02	801529.3	814264	22.15206	113.96356	0	ShipXY
LAN JIANG	Jetty Installation	18-AUG-2021 12:29:22	801527.1	814273.2	22.15204	113.96365	0	ShipXY
LAN JIANG	Jetty Installation	18-AUG-2021 12:38:54	801533.7	814271.2	22.15211	113.96363	0	ShipXY
LAN JIANG	Jetty Installation	18-AUG-2021 12:45:00	801529.3	814274.3	22.15206	113.96366	0	ShipXY
LAN JIANG	Jetty Installation	18-AUG-2021 12:47:57	801527.1	814272.2	22.15204	113.96364	0	ShipXY
LAN JIANG	Jetty Installation	18-AUG-2021 12:54:04	801531.5	814272.2	22.15208	113.96364	0	ShipXY
LAN JIANG	Jetty Installation	18-AUG-2021 13:03:01	801526	814269.1	22.15203	113.96361	0	ShipXY

LAN JIANG (Jetty Installation)

Historical Data Records (AUGUST 2021)								
Vessel Name	Vessel Type	Report Time	Northing	Easting	Latitude	Longitude	Knots	Source
LAN JIANG	Jetty Installation	18-AUG-2021 13:06:03	801531.5	814269.1	22.15208	113.96361	0	ShipXY
LAN JIANG	Jetty Installation	18-AUG-2021 13:15:01	801530.4	814271.2	22.15207	113.96362	0	ShipXY
LAN JIANG	Jetty Installation	18-AUG-2021 13:21:01	801537.1	814270.2	22.15213	113.96362	0	ShipXY
LAN JIANG	Jetty Installation	18-AUG-2021 13:31:01	801529.3	814269.1	22.15209	113.96361	0	ShipXY
LAN JIANG	Jetty Installation	18-AUG-2021 13:44:58	801536	814265	22.15212	113.96357	0	ShipXY
LAN JIANG	Jetty Installation	18-AUG-2021 13:50:30	801526	814276.3	22.15203	113.96368	0	ShipXY
LAN JIANG	Jetty Installation	18-AUG-2021 13:55:58	801533.7	814274.3	22.15211	113.96366	0	ShipXY
LAN JIANG	Jetty Installation	18-AUG-2021 14:06:02	801536	814269.1	22.15212	113.96361	0	ShipXY
LAN JIANG	Jetty Installation	18-AUG-2021 14:14:58	801538.2	814263.9	22.15214	113.96354	0	ShipXY
LAN JIANG	Jetty Installation	18-AUG-2021 14:21:03	801537.1	814268.1	22.15213	113.9636	0	ShipXY
LAN JIANG	Jetty Installation	18-AUG-2021 14:26:59	801531.5	814265	22.15208	113.96357	0	ShipXY
LAN JIANG	Jetty Installation	18-AUG-2021 14:30:01	801526	814258.8	22.15203	113.96351	0	ShipXY
LAN JIANG	Jetty Installation	18-AUG-2021 14:38:55	801523.8	814260.9	22.15201	113.96353	0	ShipXY
LAN JIANG	Jetty Installation	18-AUG-2021 14:44:59	801529.3	814275.3	22.15206	113.96367	0	ShipXY
LAN JIANG	Jetty Installation	18-AUG-2021 14:54:01	801529.3	814271.2	22.15206	113.96363	0	ShipXY
LAN JIANG	Jetty Installation	18-AUG-2021 15:06:02	801524.9	814268.1	22.15202	113.9636	0	ShipXY
LAN JIANG	Jetty Installation	18-AUG-2021 15:10:01	801524.9	814266	22.15202	113.96358	0	ShipXY
LAN JIANG	Jetty Installation	18-AUG-2021 15:18:04	801532.6	814270.2	22.15209	113.96362	0	ShipXY
LAN JIANG	Jetty Installation	18-AUG-2021 15:26:58	801529.3	814269.1	22.15206	113.96361	0	ShipXY
LAN JIANG	Jetty Installation	18-AUG-2021 16:06:28	801531.5	814267.1	22.15208	113.96355	0	ShipXY
LAN JIANG	Jetty Installation	18-AUG-2021 16:26:58	801529.2	814266	22.15205	113.96358	0	ShipXY
LAN JIANG	Jetty Installation	18-AUG-2021 16:30:03	801528.2	814268.1	22.15205	113.9636	0	ShipXY
LAN JIANG	Jetty Installation	18-AUG-2021 16:33:03	801532.6	814265	22.15209	113.96357	0	ShipXY
LAN JIANG	Jetty Installation	18-AUG-2021 16:42:01	801531.5	814266	22.15208	113.96358	0	ShipXY
LAN JIANG	Jetty Installation	18-AUG-2021 16:45:03	801533.7	814272.2	22.15211	113.96364	0	ShipXY
LAN JIANG	Jetty Installation	18-AUG-2021 17:00:25	801538.2	814268.1	22.15214	113.9636	0	ShipXY
LAN JIANG	Jetty Installation	18-AUG-2021 17:03:25	801536	814272.2	22.15212	113.96364	0	ShipXY
LAN JIANG	Jetty Installation	18-AUG-2021 17:15:22	801533.7	814269.1	22.15211	113.96361	0	ShipXY
LAN JIANG	Jetty Installation	18-AUG-2021 17:18:26	801534.9	814270.2	22.15211	113.96362	0	ShipXY
LAN JIANG	Jetty Installation	18-AUG-2021 17:21:26	801536	814271.2	22.15212	113.96363	0	ShipXY
LAN JIANG	Jetty Installation	18-AUG-2021 17:30:22	801537.1	814267.1	22.15213	113.96359	0	ShipXY
LAN JIANG	Jetty Installation	18-AUG-2021 17:36:26	801537.1	814266	22.15213	113.96358	0	ShipXY
LAN JIANG	Jetty Installation	18-AUG-2021 17:45:22	801533.7	814269.1	22.15211	113.96361	0	ShipXY
LAN JIANG	Jetty Installation	18-AUG-2021 17:57:28	801533.7	814267.1	22.15211	113.96362	0	ShipXY
LAN JIANG	Jetty Installation	18-AUG-2021 18:03:24	801538.2	814270.2	22.15211	113.96362	0	ShipXY
LAN JIANG	Jetty Installation	18-AUG-2021 18:06:28	801531.5	814267.1	22.15208	113.96359	0	ShipXY
LAN JIANG	Jetty Installation	18-AUG-2021 18:12:26	801533.7	814269.1	22.15211	113.96361	0	ShipXY
LAN JIANG	Jetty Installation	18-AUG-2021 18:18:24	801531.5	814267.1	22.15208	113.96359	0	ShipXY
LAN JIANG	Jetty Installation	18-AUG-2021 18:27:25	801527.1	814264	22.15204	113.96356	0	ShipXY
LAN JIANG	Jetty Installation	18-AUG-2021 18:39:26	801539.3	814271.2	22.15215	113.96363	0	ShipXY
LAN JIANG	Jetty Installation	18-AUG-2021 18:42:27	801532.6	814274.3	22.15209	113.96366	0	ShipXY
LAN JIANG	Jetty Installation	18-AUG-2021 18:46:27	801531.5	814267.1	22.15211	113.96361	0	ShipXY
LAN JIANG	Jetty Installation	18-AUG-2021 18:57:22	801531.5	814266	22.15208	113.96358	0	ShipXY
LAN JIANG	Jetty Installation	18-AUG-2021 19:00:38	801532.6	814262.9	22.15209	113.96355	0	ShipXY
LAN JIANG	Jetty Installation	18-AUG-2021 19:06:29	801529.3	814270.2	22.15206	113.96362	0	ShipXY
LAN JIANG	Jetty Installation	18-AUG-2021 19:12:22	801533.7	814273.2	22.15211	113.96365	0	ShipXY
LAN JIANG	Jetty Installation	18-AUG-2021 19:20:29	801534.9	814275.3	22.15211	113.96368	0	ShipXY
LAN JIANG	Jetty Installation	18-AUG-2021 19:24:26	801531.5	814267.1	22.15213	113.96359	0	ShipXY
LAN JIANG	Jetty Installation	18-AUG-2021 19:39:21	801531.5	814268.1	22.15208	113.9636	0	ShipXY
LAN JIANG	Jetty Installation	18-AUG-2021 19:45:22	801530.4	814269.1	22.15207	113.96361	0	ShipXY
LAN JIANG	Jetty Installation	18-AUG-2021 19:54:22	801527.1	814266	22.15204	113.96358	0	ShipXY
LAN JIANG	Jetty Installation	18-AUG-2021 20:06:29	801533.8	814265	22.15211			

LAN JIANG (Jetty Installation)

Historical Data Records (AUGUST 2021)

Vessel Name	Vessel Type	Report Time	Northing	Easting	Latitude	Longitude	Knots	Source
LAN JIANG	Jetty Installation	20-AUG-2021 14:21:28	801681	814270.4	22.15352	113.96362	0	ShipXY
LAN JIANG	Jetty Installation	20-AUG-2021 14:27:30	801681	814270.4	22.15343	113.96362	0	ShipXY
LAN JIANG	Jetty Installation	20-AUG-2021 14:33:23	801686.6	814269.3	22.15348	113.96361	0	ShipXY
LAN JIANG	Jetty Installation	20-AUG-2021 14:41:28	801681	814269.3	22.15348	113.96361	0	ShipXY
LAN JIANG	Jetty Installation	20-AUG-2021 14:42:31	801683.2	814273.5	22.15345	113.96365	0	ShipXY
LAN JIANG	Jetty Installation	20-AUG-2021 14:48:27	801683.2	814277.6	22.15345	113.96369	0	ShipXY
LAN JIANG	Jetty Installation	20-AUG-2021 14:51:42	801681	814282.7	22.15343	113.96374	0	ShipXY
LAN JIANG	Jetty Installation	20-AUG-2021 15:03:23	801684.3	814276.6	22.15346	113.96368	0	ShipXY
LAN JIANG	Jetty Installation	20-AUG-2021 15:09:29	801678.8	814275.5	22.15341	113.96367	0	ShipXY
LAN JIANG	Jetty Installation	20-AUG-2021 15:15:23	801681	814274.5	22.15346	113.96366	0	ShipXY
LAN JIANG	Jetty Installation	20-AUG-2021 15:21:30	801684.3	814274.5	22.15346	113.96366	0	ShipXY
LAN JIANG	Jetty Installation	20-AUG-2021 15:24:32	801679.9	814272.4	22.15342	113.96364	0	ShipXY
LAN JIANG	Jetty Installation	20-AUG-2021 15:30:23	801682.1	814272.4	22.15344	113.96364	0	ShipXY
LAN JIANG	Jetty Installation	20-AUG-2021 15:45:30	801685.5	814268.3	22.15347	113.9636	0	ShipXY
LAN JIANG	Jetty Installation	20-AUG-2021 15:57:23	801681	814269.3	22.15343	113.96361	0	ShipXY
LAN JIANG	Jetty Installation	20-AUG-2021 16:00:28	801677.7	814271.4	22.15344	113.96363	0	ShipXY
LAN JIANG	Jetty Installation	20-AUG-2021 16:03:31	801685.5	814270.4	22.15347	113.96362	0	ShipXY
LAN JIANG	Jetty Installation	20-AUG-2021 16:12:22	801691	814275.5	22.15352	113.96367	0	ShipXY
LAN JIANG	Jetty Installation	20-AUG-2021 16:15:31	801691	814268.3	22.15352	113.9636	0	ShipXY
LAN JIANG	Jetty Installation	20-AUG-2021 16:27:22	801682.1	814274.5	22.15344	113.96366	0	ShipXY
LAN JIANG	Jetty Installation	20-AUG-2021 16:30:22	801688.8	814275.5	22.15351	113.96367	0	ShipXY
LAN JIANG	Jetty Installation	20-AUG-2021 16:42:22	801686.6	814269.3	22.15348	113.96361	0	ShipXY
LAN JIANG	Jetty Installation	20-AUG-2021 16:48:30	801687.7	814271.4	22.15349	113.96363	0	ShipXY
LAN JIANG	Jetty Installation	20-AUG-2021 16:57:26	801698.7	814274.5	22.15359	113.96366	0	ShipXY
LAN JIANG	Jetty Installation	20-AUG-2021 17:00:32	801697.6	814274.5	22.15358	113.96366	0	ShipXY
LAN JIANG	Jetty Installation	20-AUG-2021 17:09:26	801689.9	814275.5	22.15351	113.96367	0	ShipXY
LAN JIANG	Jetty Installation	20-AUG-2021 17:12:30	801702	814277.6	22.15362	113.96369	0	ShipXY
LAN JIANG	Jetty Installation	20-AUG-2021 17:24:23	801688.8	814272.4	22.1535	113.96364	0	ShipXY
LAN JIANG	Jetty Installation	20-AUG-2021 17:30:32	801686.6	814278.6	22.15348	113.9637	0	ShipXY
LAN JIANG	Jetty Installation	20-AUG-2021 17:39:22	801691	814275.5	22.15352	113.96367	0	ShipXY
LAN JIANG	Jetty Installation	20-AUG-2021 17:51:23	801688.8	814267.3	22.1535	113.96359	0	ShipXY
LAN JIANG	Jetty Installation	20-AUG-2021 18:48:23	801693.2	814268.3	22.15354	113.9636	0	ShipXY
LAN JIANG	Jetty Installation	20-AUG-2021 18:06:22	801693.2	814268.3	22.15354	113.9636	0	ShipXY
LAN JIANG	Jetty Installation	20-AUG-2021 18:21:22	801684.3	814270.4	22.15346	113.96362	0	ShipXY
LAN JIANG	Jetty Installation	20-AUG-2021 18:27:30	801686.6	814278.6	22.15348	113.9637	0	ShipXY
LAN JIANG	Jetty Installation	20-AUG-2021 18:36:22	801686.6	814281.7	22.15348	113.96373	0	ShipXY
LAN JIANG	Jetty Installation	20-AUG-2021 18:42:23	801693.2	814280.7	22.15354	113.96372	0	ShipXY
LAN JIANG	Jetty Installation	20-AUG-2021 18:54:29	801687.7	814274.5	22.15349	113.96366	0	ShipXY
LAN JIANG	Jetty Installation	20-AUG-2021 19:03:22	801685.5	814273.5	22.15347	113.96365	0	ShipXY
LAN JIANG	Jetty Installation	20-AUG-2021 19:15:30	801682.1	814270.4	22.15344	113.96362	0	ShipXY
LAN JIANG	Jetty Installation	20-AUG-2021 19:15:30	801682.1	814270.4	22.15344	113.96362	0	ShipXY
LAN JIANG	Jetty Installation	20-AUG-2021 19:22:23	801687.7	814279.7	22.15347	113.96371	0	ShipXY
LAN JIANG	Jetty Installation	20-AUG-2021 19:39:31	801687.6	814282.8	22.15349	113.96374	0	ShipXY
LAN JIANG	Jetty Installation	20-AUG-2021 19:51:22	801687.6	814300.3	22.15349	113.96391	0	ShipXY
LAN JIANG	Jetty Installation	20-AUG-2021 19:54:31	801672.2	814270.4	22.15335	113.96362	0	ShipXY
LAN JIANG	Jetty Installation	20-AUG-2021 20:00:34	801682.1	814272.4	22.15344	113.96364	0	ShipXY
LAN JIANG	Jetty Installation	20-AUG-2021 20:06:30	801687.7	814272.4	22.15349	113.96364	0	ShipXY
LAN JIANG	Jetty Installation	20-AUG-2021 20:12:23	801695.4	814283.8	22.15356	113.96375	0	ShipXY
LAN JIANG	Jetty Installation	20-AUG-2021 20:21:22	801695.4	814283.8	22.15356	113.96375	0	ShipXY
LAN JIANG	Jetty Installation	20-AUG-2021 20:21:30	801695.4	814283.8	22.15356	113.96375	0	ShipXY
LAN JIANG	Jetty Installation	20-AUG-2021 20:30:32	801686.6	814281.7	22.15348	113.96373	0	ShipXY
LAN JIANG	Jetty Installation	20-AUG-2021 20:36:22	801688.8	814275.5	22.1535	113.96367	0	ShipXY
LAN JIANG	Jetty Installation	20-AUG-2021 20:38:35	801685.5	814265.2	22.15347	113.96362	0	ShipXY
LAN JIANG	Jetty Installation	20-AUG-2021 20:42:23	801683.2	814272.4	22.15345	113.96364	0	ShipXY
LAN JIANG	Jetty Installation	20-AUG-2021 20:54:33	801689.9	814271.4	22.15351	113.96363	0	ShipXY
LAN JIANG	Jetty Installation	20-AUG-2021 20:57:26	801679.9	814278.6	22.15342	113.9637	0	ShipXY
LAN JIANG	Jetty Installation	20-AUG-2021 21:09:22	801678.8	814276.6	22.15341	113.96368	0	ShipXY
LAN JIANG	Jetty Installation	20-AUG-2021 21:21:25	801683.2	814277.6	22.15345	113.96367	0	ShipXY

LAN JIANG (Jetty Installation)

Historical Data Records (AUGUST 2021)

Vessel Name	Vessel Type	Report Time	Northing	Easting	Latitude	Longitude	Knots	Source
LAN JIANG	Jetty Installation	20-AUG-2021 21:30:31	801688.8	814275.5	22.1535	113.96367	0	ShipXY
LAN JIANG	Jetty Installation	20-AUG-2021 21:36:22	801685.4	814276.6	22.15347	113.96368	0	ShipXY
LAN JIANG	Jetty Installation	20-AUG-2021 21:42:23	801684.3	814275.5	22.15346	113.96365	0	ShipXY
LAN JIANG	Jetty Installation	20-AUG-2021 21:50:23	801681	814273.5	22.15343	113.96361	0	ShipXY
LAN JIANG	Jetty Installation	20-AUG-2021 21:54:31	801685.5	814281.7	22.15348	113.96373	0	ShipXY
LAN JIANG	Jetty Installation	20-AUG-2021 22:03:31	801681	814280.7	22.15343	113.96372	0	ShipXY
LAN JIANG	Jetty Installation	20-AUG-2021 22:12:22	801681	814276.6	22.15343	113.96368	0	ShipXY
LAN JIANG	Jetty Installation	20-AUG-2021 22:18:31	801678.8	814273.5	22.15341	113.96365	0	ShipXY
LAN JIANG	Jetty Installation	20-AUG-2021 22:27:23	801678.8	814277.6	22.15341	113.96369	0	ShipXY
LAN JIANG	Jetty Installation	20-AUG-2021 22:39:25	801685.4	814272.4	22.15347	113.96364	0	ShipXY
LAN JIANG	Jetty Installation	20-AUG-2021 22:54:49	801691	814275.5	22.15352	113.96367	0	ShipXY
LAN JIANG	Jetty Installation	20-AUG-2021 23:09:22	801683.2	814271.4	22.15345	113.96363	0	ShipXY
LAN JIANG	Jetty Installation	20-AUG-2021 23:12:33	801684.3	814274.5	22.15346	113.96366	0	ShipXY
LAN JIANG	Jetty Installation	20-AUG-2021 23:21:23	801687.7	814277.6	22.15349	113.96369	0	ShipXY
LAN JIANG	Jetty Installation	20-AUG-2021 23:36:33	801684.3	814277.6	22.15343	113.96369	0	ShipXY
LAN JIANG	Jetty Installation	20-AUG-2021 23:46:22	801681	814277.6	22.15343	113.96369	0	ShipXY
LAN JIANG	Jetty Installation	20-AUG-2021 23:51:33	801683.2	814275.5	22.15345	113.96367	0	ShipXY
LAN JIANG	Jetty Installation	20-AUG-2021 23:54:34	801682.1	814273.5	22.15344	113.96365	0	ShipXY
LAN JIANG	Jetty Installation	20-AUG-2021 00:00:33	801681	814273.5	22.15343	113.96365	0	ShipXY
LAN JIANG	Jetty Installation	20-AUG-2021 00:09:30	801681	814280.7	22.15346	113.96372	0	ShipXY
LAN JIANG	Jetty Installation	20-AUG-2021 00:12:33	801686.6	814277.6	22.15348	113.96369	0	ShipXY
LAN JIANG	Jetty Installation	20-AUG-2021 00:18:34	801683.2	814275.5	22.15345	113.96367	0	ShipXY
LAN JIANG	Jetty Installation	20-AUG-2021 00:20:32	801686.6	814275.5	22.15348	113.96367	0	ShipXY
LAN JIANG	Jetty Installation	20-AUG-2021 00:30:33	801683.2	814273.5	22.15345	113.96365	0	ShipXY
LAN JIANG	Jetty Installation	20-AUG-2021 00:39:34	801681	814269.3	22.15343	113.96361	0	ShipXY
LAN JIANG	Jetty Installation	20-AUG-2021 00:45:31	801689.9	814267.3	22.15351	113.96359	0	ShipXY
LAN JIANG	Jetty Installation	20-AUG-2021 00:48:33	801675.5	814280.7	22.15338	113.96372	0	ShipXY
LAN JIANG	Jetty Installation	20-AUG-2021 00:57:32	801685.4	814282.7	22.15347	113.96374	0	ShipXY
LAN JIANG	Jetty Installation	20-AUG-2021 01:00:32	801683.2	814277.6	22.15345	113.96369	0	ShipXY
LAN JIANG	Jetty Installation	20-AUG-2021 01:09:31	801685.5	814267.3	22.15347	113.96359	0	ShipXY
LAN JIANG	Jetty Installation	20-AUG-2021 01:12:33	801686.6	814274.5	22.15348	113.96366	0	ShipXY
LAN JIANG	Jetty Installation	20-AUG-2021 01:15:31	801687.7	814278.6	22.15349	113.9637	0	ShipXY
LAN JIANG	Jetty Installation	20-AUG-2021 01:24:33	801684.3	814277.6	22.15346	113.96369	0	ShipXY
LAN JIANG	Jetty Installation	20-AUG-2021 01:30:30	801681	814279.6	22.15343	113.96371	0	ShipXY
LAN JIANG	Jetty Installation	20-AUG-2021 01:39:22	801693.2	814277.6	22.15354	113.96369	0	ShipXY
LAN JIANG	Jetty Installation	20-AUG-2021 01:39:34	801693.2	814277.6	22.15354	113.96369	0	ShipXY
LAN JIANG	Jetty Installation	20-AUG-2021 01:44:31	801679.9	814281.7	22.15342	113.96373	0	ShipXY
LAN JIANG	Jetty Installation	20-AUG-2021 01:54:22	801689.9	814279.7	22.15351	113.96371	0	ShipXY
LAN JIANG	Jetty Installation	20-AUG-2021 02:00:33	801678.8	814275.5	22.15341	113.96367	0	ShipXY
LAN JIANG	Jetty Installation	20-AUG-2021 02:09:22	801675.5	814275.5	22.15338	113.96367	0	ShipXY
LAN JIANG	Jetty Installation	20-AUG-2021 02:12:33	801687.6	814281.7	22.15349	113.96373	0	ShipXY
LAN JIANG	Jetty Installation	20-AUG-2021 02:21:23	801673.5	814269.3	22.15336	113.96361	0	ShipXY
LAN JIANG	Jetty Installation	20-AUG-2021 02:24:33	801683.2	814275.5	22.15345	113.96367	0	ShipXY
LAN JIANG	Jetty Installation	20-AUG-2021 02:30:33	801683.2	814275.5	22.15345	113.96367	0	ShipXY
LAN JIANG	Jetty Installation	20-AUG-2021 02:36:33	801686.6	814274.5	22.15348	113.96363	0	ShipXY
LAN JIANG	Jetty Installation	20-AUG-2021 02:42:34	801681	814273.5	22.15343	113.96365	0	ShipXY
LAN JIANG	Jetty Installation	20-AUG-2021 02:51:22	801687.7	814270.4	22.15349	113.96362	0	ShipXY
LAN JIANG	Jetty Installation	20-AUG-2021 02:54:23	801677.7	814270.4	22.15341	113.96362	0	ShipXY
LAN JIANG	Jetty Installation	20-AUG-2021 03:00:32	801683.2	814268.3	22.15345	113.9636	0	ShipXY
LAN JIANG	Jetty Installation	20-AUG-2021 03:09:22	801681	814277.6	22.15343	113.96369	0	ShipXY
LAN JIANG								

LAN JIANG (Jetty Installation)

Historical Data Records (AUGUST 2021)

Vessel Name	Vessel Type	Report Time	Northing	Easting	Latitude	Longitude	Knots	Source
LAN JIANG	Jetty Installation	21-AUG-2021 18:39:23	801692.1	814281.7	22.15353	113.96373	0	ShipXY
LAN JIANG	Jetty Installation	21-AUG-2021 18:45:32	801696.5	814289	22.15357	113.9638	0	ShipXY
LAN JIANG	Jetty Installation	21-AUG-2021 18:57:35	801692.1	814275.5	22.15353	113.96358	0	ShipXY
LAN JIANG	Jetty Installation	21-AUG-2021 19:02	801687.8	814272.4	22.15348	113.96362	0	ShipXY
LAN JIANG	Jetty Installation	21-AUG-2021 19:15:34	801685.4	814275.5	22.15347	113.96365	0	ShipXY
LAN JIANG	Jetty Installation	21-AUG-2021 19:24:35	801678.8	814279.6	22.15341	113.96371	0	ShipXY
LAN JIANG	Jetty Installation	21-AUG-2021 19:27:34	801675.5	814276.5	22.15338	113.96368	0	ShipXY
LAN JIANG	Jetty Installation	21-AUG-2021 19:39:33	801679.9	814271.4	22.15342	113.96363	0	ShipXY
LAN JIANG	Jetty Installation	21-AUG-2021 19:42:35	801694.3	814283.8	22.15355	113.96375	0	ShipXY
LAN JIANG	Jetty Installation	21-AUG-2021 19:48:35	801677	814280.7	22.15341	113.96371	0	ShipXY
LAN JIANG	Jetty Installation	21-AUG-2021 19:54:22	801674.4	814274.5	22.15337	113.96366	0	ShipXY
LAN JIANG	Jetty Installation	21-AUG-2021 20:03:32	801692.1	814277.6	22.15353	113.96369	0	ShipXY
LAN JIANG	Jetty Installation	21-AUG-2021 20:06:34	801686.6	814273.5	22.15348	113.96365	0	ShipXY
LAN JIANG	Jetty Installation	21-AUG-2021 20:21:22	801686.5	814277.6	22.15348	113.96369	0	ShipXY
LAN JIANG	Jetty Installation	21-AUG-2021 20:30:35	801683.3	814255.9	22.15345	113.96348	0	ShipXY
LAN JIANG	Jetty Installation	21-AUG-2021 20:39:31	801683.2	814275.5	22.15345	113.96367	0	ShipXY
LAN JIANG	Jetty Installation	21-AUG-2021 20:51:23	801686.6	814267.3	22.15348	113.96359	0	ShipXY
LAN JIANG	Jetty Installation	21-AUG-2021 20:57:35	801684.4	814261.1	22.15346	113.96353	0	ShipXY
LAN JIANG	Jetty Installation	21-AUG-2021 21:03:35	801677.7	814268.3	22.15341	113.9636	0	ShipXY
LAN JIANG	Jetty Installation	21-AUG-2021 21:06:23	801677.8	814271.4	22.15342	113.96363	0	ShipXY
LAN JIANG	Jetty Installation	21-AUG-2021 21:09:31	801678.8	814272.4	22.15341	113.96364	0	ShipXY
LAN JIANG	Jetty Installation	21-AUG-2021 21:21:35	801685.4	814271.4	22.15347	113.96363	0	ShipXY
LAN JIANG	Jetty Installation	21-AUG-2021 21:33:23	801686.5	814278.6	22.15348	113.9637	0	ShipXY
LAN JIANG	Jetty Installation	21-AUG-2021 21:36:32	801682.1	814270.4	22.15344	113.96362	0	ShipXY
LAN JIANG	Jetty Installation	21-AUG-2021 21:48:23	801691	814268.7	22.15352	113.96372	0	ShipXY
LAN JIANG	Jetty Installation	21-AUG-2021 21:52:23	801679.9	814271.4	22.15342	113.96363	0	ShipXY
LAN JIANG	Jetty Installation	21-AUG-2021 22:03:35	801678.8	814273.5	22.15341	113.96365	0	ShipXY
LAN JIANG	Jetty Installation	21-AUG-2021 22:15:22	801685.4	814273.5	22.15347	113.96365	0	ShipXY
LAN JIANG	Jetty Installation	21-AUG-2021 22:27:24	801679.9	814271.4	22.15342	113.96363	0	ShipXY
LAN JIANG	Jetty Installation	21-AUG-2021 22:32:23	801687.6	814280.7	22.15349	113.96372	0	ShipXY
LAN JIANG	Jetty Installation	21-AUG-2021 22:42:32	801676.6	814277.6	22.15339	113.96369	0	ShipXY
LAN JIANG	Jetty Installation	21-AUG-2021 22:54:35	801676.6	814275.5	22.15339	113.96367	0	ShipXY
LAN JIANG	Jetty Installation	21-AUG-2021 23:09:22	801683.2	814272.4	22.15345	113.96364	0	ShipXY
LAN JIANG	Jetty Installation	21-AUG-2021 23:15:34	801686.6	814270.4	22.15348	113.96362	0	ShipXY
LAN JIANG	Jetty Installation	21-AUG-2021 23:21:23	801681	814276.6	22.15343	113.96368	0	ShipXY
LAN JIANG	Jetty Installation	21-AUG-2021 23:29:23	801687.6	814280.7	22.15349	113.96372	0	ShipXY
LAN JIANG	Jetty Installation	21-AUG-2021 23:30:35	801682.1	814277.6	22.15344	113.96369	0	ShipXY
LAN JIANG	Jetty Installation	21-AUG-2021 23:36:35	801679.9	814274.5	22.15342	113.96366	0	ShipXY
LAN JIANG	Jetty Installation	21-AUG-2021 23:45:35	801682.1	814270.4	22.15344	113.96362	0	ShipXY
LAN JIANG	Jetty Installation	21-AUG-2021 23:51:22	801684.3	814274.5	22.15346	113.96366	0	ShipXY
LAN JIANG	Jetty Installation	21-AUG-2021 23:54:23	801681	814270.4	22.15343	113.96362	0	ShipXY
LAN JIANG	Jetty Installation	22-AUG-2021 00:00:35	801679.9	814275.5	22.15342	113.96367	0	ShipXY
LAN JIANG	Jetty Installation	22-AUG-2021 00:06:35	801681	814267.3	22.15343	113.96359	0	ShipXY
LAN JIANG	Jetty Installation	22-AUG-2021 00:15:36	801682.1	814270.4	22.15344	113.96362	0	ShipXY
LAN JIANG	Jetty Installation	22-AUG-2021 00:21:22	801684.3	814269.3	22.15346	113.96361	0	ShipXY
LAN JIANG	Jetty Installation	22-AUG-2021 00:24:35	801683.2	814279.6	22.15345	113.96371	0	ShipXY
LAN JIANG	Jetty Installation	22-AUG-2021 00:31:23	801686.6	814269.3	22.15348	113.96366	0	ShipXY
LAN JIANG	Jetty Installation	22-AUG-2021 00:39:35	801676.6	814275.5	22.15339	113.96368	0	ShipXY
LAN JIANG	Jetty Installation	22-AUG-2021 00:51:36	801681	814282.7	22.15343	113.96374	0	ShipXY
LAN JIANG	Jetty Installation	22-AUG-2021 01:03:35	801678.8	814273.5	22.15341	113.96365	0	ShipXY
LAN JIANG	Jetty Installation	22-AUG-2021 01:09:35	801682.1	814281.7	22.15344	113.96373	0	ShipXY
LAN JIANG	Jetty Installation	22-AUG-2021 01:23:23	801686.6	814272.4	22.15348	113.96368	0	ShipXY
LAN JIANG	Jetty Installation	22-AUG-2021 01:21:25	801682.1	814275.5	22.15344	113.96365	0	ShipXY
LAN JIANG	Jetty Installation	22-AUG-2021 01:24:36	801683.2	814275.5	22.15345	113.96367	0	ShipXY
LAN JIANG	Jetty Installation	22-AUG-2021 01:30:31	801684.3	814270.4	22.15346	113.96362	0	ShipXY
LAN JIANG	Jetty Installation	22-AUG-2021 01:45:22	801695.4	814274.5	22.15356	113.96366	0	ShipXY
LAN JIANG	Jetty Installation	22-AUG-2021 01:45:33	801695.4	814274.5	22.15356	113.96366	0	ShipXY

LAN JIANG (Jetty Installation)

Historical Data Records (AUGUST 2021)

Vessel Name	Vessel Type	Report Time	Northing	Easting	Latitude	Longitude	Knots	Source
LAN JIANG	Jetty Installation	22-AUG-2021 01:57:32	801678.8	814275.5	22.15341	113.96367	0	ShipXY
LAN JIANG	Jetty Installation	22-AUG-2021 02:00:33	801679.9	814272.4	22.15342	113.96364	0	ShipXY
LAN JIANG	Jetty Installation	22-AUG-2021 02:09:30	801672.2	814275.5	22.15335	113.96367	0	ShipXY
LAN JIANG	Jetty Installation	22-AUG-2021 02:16:23	801686.6	814268.3	22.15348	113.96365	0	ShipXY
LAN JIANG	Jetty Installation	22-AUG-2021 02:24:35	801678.8	814269.3	22.15341	113.96361	0	ShipXY
LAN JIANG	Jetty Installation	22-AUG-2021 02:33:35	801683.2	814275.5	22.15345	113.96367	0	ShipXY
LAN JIANG	Jetty Installation	22-AUG-2021 02:45:22	801683.2	814266.2	22.15345	113.96358	0	ShipXY
LAN JIANG	Jetty Installation	22-AUG-2021 02:51:35	801686.6	814264.2	22.15348	113.96356	0	ShipXY
LAN JIANG	Jetty Installation	22-AUG-2021 03:00:35	801683.2	814276.6	22.15345	113.96368	0	ShipXY
LAN JIANG	Jetty Installation	22-AUG-2021 03:05:56	801679.9	814272.4	22.15342	113.96364	0	ShipXY
LAN JIANG	Jetty Installation	22-AUG-2021 03:15:34	801681	814276.6	22.15343	113.96368	0	ShipXY
LAN JIANG	Jetty Installation	22-AUG-2021 03:18:35	801678.8	814269.3	22.15341	113.96361	0	ShipXY
LAN JIANG	Jetty Installation	22-AUG-2021 03:27:23	801682.1	814279.6	22.15344	113.96371	0	ShipXY
LAN JIANG	Jetty Installation	22-AUG-2021 03:30:35	801678.8	814276.5	22.15341	113.96368	0	ShipXY
LAN JIANG	Jetty Installation	22-AUG-2021 03:42:34	801677.7	814273.5	22.15341	113.96365	0	ShipXY
LAN JIANG	Jetty Installation	22-AUG-2021 03:48:36	801682.1	814274.5	22.15344	113.96366	0	ShipXY
LAN JIANG	Jetty Installation	22-AUG-2021 03:54:35	801683.2	814277.6	22.15345	113.96369	0	ShipXY
LAN JIANG	Jetty Installation	22-AUG-2021 04:00:36	801676.6	814279.6	22.15349	113.96371	0	ShipXY
LAN JIANG	Jetty Installation	22-AUG-2021 04:06:33	801684.3	814278.6	22.15346	113.9637	0	ShipXY
LAN JIANG	Jetty Installation	22-AUG-2021 04:15:36	801679.9	814276.6	22.15342	113.96368	0	ShipXY
LAN JIANG	Jetty Installation	22-AUG-2021 04:19:27	801679.9	814276.6	22.15342	113.96368	0	ShipXY
LAN JIANG	Jetty Installation	22-AUG-2021 04:24:33	801678.8	814275.5	22.15341	113.96367	0	ShipXY
LAN JIANG	Jetty Installation	22-AUG-2021 04:33:25	801686.5	814274.5	22.15348	113.96366	0	ShipXY
LAN JIANG	Jetty Installation	22-AUG-2021 04:39:36	801682.1	814274.4	22.15344	113.96363	0	ShipXY
LAN JIANG	Jetty Installation	22-AUG-2021 04:48:35	801683.2	814268.3	22.15345	113.9636	0	ShipXY
LAN JIANG	Jetty Installation	22-AUG-2021 05:00:32	801684.3	814270.4	22.15346	113.96362	0	ShipXY
LAN JIANG	Jetty Installation	22-AUG-2021 05:06:33	801681	814271.4	22.15343	113.96363	0	ShipXY
LAN JIANG	Jetty Installation	22-AUG-2021 05:12:37	801686.5	814278.6	22.15348	113.9637	0	ShipXY
LAN JIANG	Jetty Installation	22-AUG-2021 05:18:35	801691	814276.6	22.15352	113.96368	0	ShipXY
LAN JIANG	Jetty Installation	22-AUG-2021 05:27:35	801683.2	814274.5	22.15345	113.96366	0	ShipXY
LAN JIANG	Jetty Installation	22-AUG-2021 05:39:32	801693.2	814280.7	22.15354	113.96372	0	ShipXY
LAN JIANG	Jetty Installation	22-AUG-2021 05:46:33	801684.3	814279.6	22.15346	113.96368	0	ShipXY
LAN JIANG	Jetty Installation	22-AUG-2021 05:54:23	801679.9	814273.5	22.15342	113.96365	0	ShipXY
LAN JIANG	Jetty Installation	22-AUG-2021 06:00:36	801682.1	814267.3	22.15344	113.96359	0	ShipXY
LAN JIANG	Jetty Installation	22-AUG-2021 06:15:35	801688.8	814273.5	22.1535	113.96365	0	ShipXY
LAN JIANG	Jetty Installation	22-AUG-2021 06:21:34	801676.6	814273.5	22.15339	113.96365	0	ShipXY
LAN JIANG	Jetty Installation	22-AUG-2021 06:33:34	801678.8	814275.5	22.15341	113.96367	0	ShipXY
LAN JIANG	Jetty Installation	22-AUG-2021 06:39:34	801679.9	814274.5	22.15342	113.96366	0	ShipXY
LAN JIANG	Jetty Installation	22-AUG-2021 06:42:33	801678.8	814274.5	22.15341	113.96366	0	ShipXY
LAN JIANG	Jetty Installation	22-AUG-2021 07:00:22	801683.2	814269.3	22.15345	113.96361	0	ShipXY
LAN JIANG	Jetty Installation	22-AUG-2021 07:12:23	801683.2	814270.4	22.15345	113.96362	0	ShipXY
LAN JIANG	Jetty Installation	22-AUG-2021 07:18:37	801678.8	814276.5	22.15341	113.96368	0	ShipXY
LAN JIANG	Jetty Installation	22-AUG-2021 07:27:23	801684.3	814273.5	22.15347	113.96365	0	ShipXY
LAN JIANG	Jetty Installation	22-AUG-2021 07:48:22	801683.2	814273.5	22.15345	113.96365	0	ShipXY
LAN JIANG	Jetty Installation	22-AUG-2021 07:54:36	801687.7	814272.4	22.15349	113.96364	0	ShipXY
LAN JIANG	Jetty Installation	22-AUG-2021 08:00:36	801685.4	814270.4	22.15347	113.96362	0	ShipXY
LAN JIANG	Jetty Installation	22-AUG-2021 08:06:35	801692.1	814276.6	22.15353	113.96368	0	ShipXY
LAN JIANG	Jetty Installation	22-AUG-2021 08:12:36	801691	814264.2	22.15352	113.96356	0	ShipXY
LAN JIANG	Jetty Installation	22-AUG-2021 08:18:36	801684.3	814273.5	22.15346	113.96365	0	ShipXY
LAN JIANG	Jetty Installation	22-AUG-2021 08:30:37	801679.9	814269.3	22.15342	113.96361	0	ShipXY
LAN JIANG	Jetty Installation	22-AUG-2021 08:36:36	801685.4	814274.5	22.15347	113.96366	0	

LAN JIANG (Jetty Installation)

Historical Data Records (AUGUST 2021)

Vessel Name	Vessel Type	Report Time	Northing	Easting	Latitude	Longitude	Knots	Source
LAN JIANG	Jetty Installation	22-AUG-2021 23:15:37	801685.5	814268.3	22.15347	113.9636	0	ShipXY
LAN JIANG	Jetty Installation	22-AUG-2021 23:21:37	801677.7	814270.4	22.1534	113.9636	0	ShipXY
LAN JIANG	Jetty Installation	22-AUG-2021 23:30:33	801677.7	814276.5	22.1534	113.9636	0	ShipXY
LAN JIANG	Jetty Installation	22-AUG-2021 23:47:37	801682.1	814274.5	22.15348	113.9636	0	ShipXY
LAN JIANG	Jetty Installation	22-AUG-2021 23:42:37	801684.3	814272.4	22.15346	113.9636	0	ShipXY
LAN JIANG	Jetty Installation	22-AUG-2021 23:51:38	801681.8	814268.3	22.15343	113.9636	0	ShipXY
LAN JIANG	Jetty Installation	22-AUG-2021 23:51:48	801681.8	814268.3	22.15343	113.9636	0	ShipXY
LAN JIANG	Jetty Installation	23-AUG-2021 00:03:37	801683.2	814273.5	22.15345	113.9636	0	ShipXY
LAN JIANG	Jetty Installation	23-AUG-2021 00:09:37	801688.8	814278.6	22.1535	113.9637	0	ShipXY
LAN JIANG	Jetty Installation	23-AUG-2021 00:12:28	801681.8	814276.6	22.15348	113.9636	0	ShipXY
LAN JIANG	Jetty Installation	23-AUG-2021 00:18:37	801687.7	814270.4	22.15349	113.9636	0	ShipXY
LAN JIANG	Jetty Installation	23-AUG-2021 00:24:37	801681.8	814273.5	22.15343	113.9636	0	ShipXY
LAN JIANG	Jetty Installation	23-AUG-2021 00:30:38	801681.8	814273.5	22.15343	113.9636	0	ShipXY
LAN JIANG	Jetty Installation	23-AUG-2021 00:36:36	801685.4	814273.5	22.15347	113.9636	0	ShipXY
LAN JIANG	Jetty Installation	23-AUG-2021 00:41:37	801682.1	814276.5	22.15341	113.9637	0	ShipXY
LAN JIANG	Jetty Installation	23-AUG-2021 00:51:37	801678.8	814279.6	22.15341	113.9637	0	ShipXY
LAN JIANG	Jetty Installation	23-AUG-2021 00:54:34	801678.8	814277.6	22.15341	113.9636	0	ShipXY
LAN JIANG	Jetty Installation	23-AUG-2021 01:00:37	801684.3	814281.7	22.15346	113.9637	0	ShipXY
LAN JIANG	Jetty Installation	23-AUG-2021 01:09:38	801692.1	814281.7	22.15353	113.9637	0	ShipXY
LAN JIANG	Jetty Installation	23-AUG-2021 01:18:36	801682.1	814295.1	22.15344	113.9638	0	ShipXY
LAN JIANG	Jetty Installation	23-AUG-2021 01:24:37	801679.9	814276.6	22.15342	113.9636	0	ShipXY
LAN JIANG	Jetty Installation	23-AUG-2021 01:30:35	801675.5	814274.5	22.15338	113.9636	0	ShipXY
LAN JIANG	Jetty Installation	23-AUG-2021 01:39:37	801685.4	814271.4	22.15347	113.9636	0	ShipXY
LAN JIANG	Jetty Installation	23-AUG-2021 01:51:37	801683.2	814275.5	22.15345	113.9636	0	ShipXY
LAN JIANG	Jetty Installation	23-AUG-2021 02:00:37	801682.1	814270.4	22.15344	113.9636	0	ShipXY
LAN JIANG	Jetty Installation	23-AUG-2021 02:09:34	801677.7	814269.3	22.1534	113.9636	0	ShipXY
LAN JIANG	Jetty Installation	23-AUG-2021 02:12:37	801683.2	814270.4	22.15345	113.9636	0	ShipXY
LAN JIANG	Jetty Installation	23-AUG-2021 02:18:37	801681.8	814269.3	22.15343	113.9636	0	ShipXY
LAN JIANG	Jetty Installation	23-AUG-2021 02:20:37	801685.5	814268.3	22.15347	113.9636	0	ShipXY
LAN JIANG	Jetty Installation	23-AUG-2021 02:36:36	801683.2	814269.3	22.15345	113.9636	0	ShipXY
LAN JIANG	Jetty Installation	23-AUG-2021 02:39:35	801689.9	814263.2	22.15351	113.9635	0	ShipXY
LAN JIANG	Jetty Installation	23-AUG-2021 02:57:38	801679.9	814270.4	22.15342	113.9636	0	ShipXY
LAN JIANG	Jetty Installation	23-AUG-2021 03:03:37	801681.8	814274.5	22.15343	113.9636	0	ShipXY
LAN JIANG	Jetty Installation	23-AUG-2021 03:06:38	801689.9	814263.2	22.15351	113.9635	0	ShipXY
LAN JIANG	Jetty Installation	23-AUG-2021 03:15:41	801678.8	814272.4	22.15345	113.9636	0	ShipXY
LAN JIANG	Jetty Installation	23-AUG-2021 03:24:37	801678.8	814274.5	22.15341	113.9636	0	ShipXY
LAN JIANG	Jetty Installation	23-AUG-2021 03:30:37	801676.6	814279.6	22.15339	113.9637	0	ShipXY
LAN JIANG	Jetty Installation	23-AUG-2021 03:39:38	801682.1	814280.7	22.15344	113.9637	0	ShipXY
LAN JIANG	Jetty Installation	23-AUG-2021 03:42:33	801683.2	814269.3	22.15345	113.9636	0	ShipXY
LAN JIANG	Jetty Installation	23-AUG-2021 03:48:38	801684.3	814277.6	22.15346	113.9636	0	ShipXY
LAN JIANG	Jetty Installation	23-AUG-2021 03:51:34	801682.1	814270.4	22.15344	113.9636	0	ShipXY
LAN JIANG	Jetty Installation	23-AUG-2021 04:03:37	801687.7	814270.4	22.15344	113.9636	0	ShipXY
LAN JIANG	Jetty Installation	23-AUG-2021 04:06:40	801682.1	814277.6	22.15344	113.9636	0	ShipXY
LAN JIANG	Jetty Installation	23-AUG-2021 04:12:38	801682.1	814275.5	22.15344	113.9636	0	ShipXY
LAN JIANG	Jetty Installation	23-AUG-2021 04:18:37	801683.2	814269.3	22.15345	113.9636	0	ShipXY
LAN JIANG	Jetty Installation	23-AUG-2021 04:27:37	801678.8	814275.5	22.15341	113.9636	0	ShipXY
LAN JIANG	Jetty Installation	23-AUG-2021 04:33:37	801682.1	814273.5	22.15344	113.9636	0	ShipXY
LAN JIANG	Jetty Installation	23-AUG-2021 04:41:37	801685.4	814276.6	22.15345	113.9636	0	ShipXY
LAN JIANG	Jetty Installation	23-AUG-2021 04:45:37	801679.9	814269.3	22.15342	113.9636	0	ShipXY
LAN JIANG	Jetty Installation	23-AUG-2021 04:51:37	801682.1	814270.4	22.15344	113.9636	0	ShipXY
LAN JIANG	Jetty Installation	23-AUG-2021 04:54:32	801682.1	814272.4	22.15344	113.9636	0	ShipXY
LAN JIANG	Jetty Installation	23-AUG-2021 05:03:32	801684.3	814270.4	22.15346	113.9636	0	ShipXY
LAN JIANG	Jetty Installation	23-AUG-2021 05:06:37	801689.9	814276.6	22.15351	113.9637	0	ShipXY
LAN JIANG	Jetty Installation	23-AUG-2021 05:15:37	801685.4	814269.3	22.15347	113.9636	0	ShipXY
LAN JIANG	Jetty Installation	23-AUG-2021 05:21:37	801684.3	814276.6	22.15346	113.9637	0	ShipXY
LAN JIANG	Jetty Installation	23-AUG-2021 05:24:38	801678.8	814269.3	22.15341	113.9636	0	ShipXY
LAN JIANG	Jetty Installation	23-AUG-2021 05:33:39	801685.4	814276.6	22.15347	113.9636	0	ShipXY
LAN JIANG	Jetty Installation	23-AUG-2021 05:36:35	801677.7	814272.4	22.1534	113.9636	0	ShipXY

LAN JIANG (Jetty Installation)

Historical Data Records (AUGUST 2021)

Vessel Name	Vessel Type	Report Time	Northing	Easting	Latitude	Longitude	Knots	Source
LAN JIANG	Jetty Installation	23-AUG-2021 05:42:39	801677.7	814276.6	22.1534	113.9637	0	ShipXY
LAN JIANG	Jetty Installation	23-AUG-2021 05:48:36	801685.4	814275.5	22.15347	113.9636	0	ShipXY
LAN JIANG	Jetty Installation	23-AUG-2021 05:54:37	801681.8	814271.4	22.15343	113.9636	0	ShipXY
LAN JIANG	Jetty Installation	23-AUG-2021 06:03:38	801681.8	814270.4	22.15343	113.9636	0	ShipXY
LAN JIANG	Jetty Installation	23-AUG-2021 06:09:38	801679.9	814268.3	22.15342	113.9636	0	ShipXY
LAN JIANG	Jetty Installation	23-AUG-2021 06:12:36	801679.9	814264.2	22.15342	113.9636	0	ShipXY
LAN JIANG	Jetty Installation	23-AUG-2021 06:18:37	801684.3	814269.3	22.15346	113.9636	0	ShipXY
LAN JIANG	Jetty Installation	23-AUG-2021 06:27:38	801682.1	814275.5	22.15344	113.9636	0	ShipXY
LAN JIANG	Jetty Installation	23-AUG-2021 06:32:39	801681.8	814269.3	22.15343	113.9636	0	ShipXY
LAN JIANG	Jetty Installation	23-AUG-2021 06:39:38	801682.1	814269.3	22.15343	113.9636	0	ShipXY
LAN JIANG	Jetty Installation	23-AUG-2021 06:42:36	801684.3	814267.3	22.15346	113.9636	0	ShipXY
LAN JIANG	Jetty Installation	23-AUG-2021 06:48:38	801682.1	814269.3	22.15344	113.9636	0	ShipXY
LAN JIANG	Jetty Installation	23-AUG-2021 06:54:38	801681.8	814274.5	22.15343	113.9636	0	ShipXY
LAN JIANG	Jetty Installation	23-AUG-2021 07:00:37	801684.3	814275.5	22.15346	113.9636	0	ShipXY
LAN JIANG	Jetty Installation	23-AUG-2021 07:06:38	801681.8	814269.3	22.15343	113.9636	0	ShipXY
LAN JIANG	Jetty Installation	23-AUG-2021 07:13:36	801684.3	814270.4	22.15346	113.9636	0	ShipXY
LAN JIANG	Jetty Installation	23-AUG-2021 07:27:35	801682.1	814273.5	22.15344	113.9636	0	ShipXY
LAN JIANG	Jetty Installation	23-AUG-2021 07:30:37	801683.2	814271.4	22.15345	113.9636	0	ShipXY
LAN JIANG	Jetty Installation	23-AUG-2021 07:36:38	801685.5	814267.3	22.15347	113.9636	0	ShipXY
LAN JIANG	Jetty Installation	23-AUG-2021 07:42:37	801687.7	814267.3	22.15349	113.9636	0	ShipXY
LAN JIANG	Jetty Installation	23-AUG-2021 07:51:37	801687.7	814270.4	22.15349	113.9636	0	ShipXY
LAN JIANG	Jetty Installation	23-AUG-2021 07:54:38	801678.8	814267.3	22.15341	113.9636	0	ShipXY
LAN JIANG	Jetty Installation	23-AUG-2021 08:00:37	801685.5	814267.3	22.15347	113.9636	0.1	ShipXY
LAN JIANG	Jetty Installation	23-AUG-2021 08:09:37	801685.4	814272.4	22.15347	113.9636	0	ShipXY
LAN JIANG	Jetty Installation	23-AUG-2021 08:15:36	801691.8	814267.3	22.15352	113.9636	0	ShipXY
LAN JIANG	Jetty Installation	23-AUG-2021 08:21:35	801687.7	814267.3	22.15349	113.9636	0	ShipXY
LAN JIANG	Jetty Installation	23-AUG-2021 08:33:35	801685.4	814273.5	22.15347	113.9636	0	ShipXY
LAN JIANG	Jetty Installation	23-AUG-2021 08:39:37	801686.6	814271.4	22.15348	113.9636	0	ShipXY
LAN JIANG	Jetty Installation	23-AUG-2021 08:48:37	801691.8	814278.6	22.15352	113.9637	0	ShipXY
LAN JIANG	Jetty Installation	23-AUG-2021 08:54:38	801688.8	814273.5	22.1535	113.9636	0	ShipXY
LAN JIANG	Jetty Installation	23-AUG-2021 09:00:38	801691.8	814268.3	22.15352	113.9636	0	ShipXY
LAN JIANG	Jetty Installation	23-AUG-2021 09:08:42	801681.8	814271.4	22.15343	113.9636	0	ShipXY
LAN JIANG	Jetty Installation	23-AUG-2021 09:18:37	801679.9	814276.6	22.15342	113.9636	0	ShipXY
LAN JIANG	Jetty Installation	23-AUG-2021 09:27:36	801685.4	814276.6	22.15347	113.9636	0	ShipXY
LAN JIANG	Jetty Installation	23-AUG-2021 09:33:37	801681.8	814273.5	22.15343	113.9636	0	ShipXY
LAN JIANG	Jetty Installation	23-AUG-2021 09:36:37	801681.8	814276.6	22.15343	113.9636	0	ShipXY
LAN JIANG	Jetty Installation	23-AUG-2021 09:48:37	801678.8	814268.3	22.15341	113.9636	0	ShipXY
LAN JIANG	Jetty Installation	23-AUG-2021 09:54:38	801687.7	814270.4	22.15349	113.9636	0	ShipXY
LAN JIANG	Jetty Installation	23-AUG-2021 10:00:36	801685.4	814277.6	22.15348	113.9636	0	ShipXY
LAN JIANG	Jetty Installation	23-AUG-2021 10:15:38	801685.4	814282.7	22.15347	113.9637	0	ShipXY
LAN JIANG	Jetty Installation	23-AUG-2021 10:18:36	801683.2	814281.7	22.15345	113.9637	0	ShipXY
LAN JIANG	Jetty Installation	23-AUG-2021 10:21:34	801682.1	814263.1	22.15344	113.9635	0	ShipXY
LAN JIANG	Jetty Installation	23-AUG-2021 10:30:38	801681.8	814273.5	22.15343	113.9635	0.1	ShipXY
LAN JIANG	Jetty Installation	23-AUG-2021 10:36:37	801682.1	814271.4	22.15344	113.9636	0	ShipXY
LAN JIANG	Jetty Installation	23-AUG-2021 10:51:33	801683.2	814274.5	22.15345	113.9636	0	ShipXY
LAN JIANG	Jetty Installation	23-AUG-2021 10:54:36	801686.6	814278.6	22.15348	113.9636	0	ShipXY
LAN JIANG	Jetty Installation	23-AUG-2021 11:02:43	801677.7	814275.5	22.1534	113.9636	0	ShipXY
LAN JIANG	Jetty Installation	23-AUG-2021 11:07:42	801681.8	814272.4	22.15349	113.9636	0	ShipXY
LAN JIANG	Jetty Installation	23-AUG-2021 11:12:36	801684.3	814276.6	22.15346	113.9636	0	ShipXY
LAN JIANG	Jetty Installation	23-AUG-2021 11:20:38	801683.2	814275.5	22.15345	113.9636	0	ShipXY
LAN JIANG	Jetty Installation	23-AUG-2021 11:24:38	801683.2	814270.4				

LAN JIANG (Jetty Installation)

Historical Data Records (AUGUST 2021)

Vessel Name	Vessel Type	Report Time	Northing	Easting	Latitude	Longitude	Knots	Source
LAN JIANG	Jetty Installation	24-AUG-2021 03:39:40	801684.3	814269.3	22.15346	113.96361	0	ShipXY
LAN JIANG	Jetty Installation	24-AUG-2021 03:51:39	801683.2	814277.6	22.15345	113.96369	0	ShipXY
LAN JIANG	Jetty Installation	24-AUG-2021 03:54:41	801685.4	814275.5	22.15347	113.96365	0	ShipXY
LAN JIANG	Jetty Installation	24-AUG-2021 03:59:49	801683.2	814274.4	22.15345	113.96361	0	ShipXY
LAN JIANG	Jetty Installation	24-AUG-2021 04:09:40	801683.2	814272.4	22.15345	113.96364	0	ShipXY
LAN JIANG	Jetty Installation	24-AUG-2021 04:15:39	801682.1	814275.5	22.15344	113.96367	0	ShipXY
LAN JIANG	Jetty Installation	24-AUG-2021 04:18:40	801686.6	814273.5	22.15348	113.96365	0	ShipXY
LAN JIANG	Jetty Installation	24-AUG-2021 04:24:37	801678.8	814275.5	22.15341	113.96367	0	ShipXY
LAN JIANG	Jetty Installation	24-AUG-2021 04:30:37	801682.1	814274.4	22.15344	113.96363	0	ShipXY
LAN JIANG	Jetty Installation	24-AUG-2021 04:42:37	801681.0	814270.4	22.15343	113.96362	0	ShipXY
LAN JIANG	Jetty Installation	24-AUG-2021 04:51:40	801686.6	814267.3	22.15349	113.96359	0	ShipXY
LAN JIANG	Jetty Installation	24-AUG-2021 04:57:37	801687.7	814274.5	22.15349	113.96366	0	ShipXY
LAN JIANG	Jetty Installation	24-AUG-2021 05:00:40	801684.3	814277.6	22.15346	113.96369	0	ShipXY
LAN JIANG	Jetty Installation	24-AUG-2021 05:06:40	801685.4	814273.5	22.15347	113.96365	0	ShipXY
LAN JIANG	Jetty Installation	24-AUG-2021 05:15:39	801686.6	814278.6	22.15348	113.9637	0	ShipXY
LAN JIANG	Jetty Installation	24-AUG-2021 05:21:39	801682.1	814276.6	22.15344	113.96368	0	ShipXY
LAN JIANG	Jetty Installation	24-AUG-2021 05:24:40	801677.7	814275.5	22.1534	113.96367	0	ShipXY
LAN JIANG	Jetty Installation	24-AUG-2021 05:33:40	801681.0	814273.5	22.15343	113.96365	0	ShipXY
LAN JIANG	Jetty Installation	24-AUG-2021 05:36:40	801687.6	814280.7	22.15349	113.96372	0	ShipXY
LAN JIANG	Jetty Installation	24-AUG-2021 05:48:39	801681.0	814275.5	22.15343	113.96367	0	ShipXY
LAN JIANG	Jetty Installation	24-AUG-2021 05:53:40	801682.1	814269.3	22.15343	113.96361	0	ShipXY
LAN JIANG	Jetty Installation	24-AUG-2021 06:03:40	801674.4	814265.2	22.15337	113.96357	0	ShipXY
LAN JIANG	Jetty Installation	24-AUG-2021 06:06:38	801676.6	814270.4	22.15339	113.96362	0	ShipXY
LAN JIANG	Jetty Installation	24-AUG-2021 06:18:39	801681.0	814272.4	22.15343	113.96364	0	ShipXY
LAN JIANG	Jetty Installation	24-AUG-2021 06:27:41	801677.7	814271.4	22.1534	113.96363	0	ShipXY
LAN JIANG	Jetty Installation	24-AUG-2021 06:30:37	801682.1	814269.3	22.15343	113.96361	0	ShipXY
LAN JIANG	Jetty Installation	24-AUG-2021 06:39:40	801681.0	814267.3	22.15343	113.96359	0	ShipXY
LAN JIANG	Jetty Installation	24-AUG-2021 06:45:38	801682.1	814274.5	22.15344	113.96366	0	ShipXY
LAN JIANG	Jetty Installation	24-AUG-2021 06:57:40	801681.0	814271.4	22.15343	113.96363	0	ShipXY
LAN JIANG	Jetty Installation	24-AUG-2021 07:00:40	801679.9	814270.4	22.15342	113.96362	0	ShipXY
LAN JIANG	Jetty Installation	24-AUG-2021 07:09:39	801677.7	814273.5	22.1534	113.96365	0	ShipXY
LAN JIANG	Jetty Installation	24-AUG-2021 07:15:39	801682.1	814270.4	22.15343	113.96362	0	ShipXY
LAN JIANG	Jetty Installation	24-AUG-2021 07:27:39	801682.1	814270.4	22.15344	113.96362	0	ShipXY
LAN JIANG	Jetty Installation	24-AUG-2021 07:30:40	801688.8	814272.4	22.1535	113.96364	0	ShipXY
LAN JIANG	Jetty Installation	24-AUG-2021 07:39:39	801693.2	814269.3	22.15354	113.96361	0	ShipXY
LAN JIANG	Jetty Installation	24-AUG-2021 07:45:37	801685.4	814271.4	22.15347	113.96363	0	ShipXY
LAN JIANG	Jetty Installation	24-AUG-2021 07:51:35	801685.4	814269.3	22.15347	113.96361	0	ShipXY
LAN JIANG	Jetty Installation	24-AUG-2021 08:00:40	801691.0	814268.3	22.15352	113.9636	0	ShipXY
LAN JIANG	Jetty Installation	24-AUG-2021 08:06:41	801681.0	814275.5	22.15343	113.96367	0	ShipXY
LAN JIANG	Jetty Installation	24-AUG-2021 08:15:36	801684.3	814272.4	22.15345	113.96364	0	ShipXY
LAN JIANG	Jetty Installation	24-AUG-2021 08:21:39	801683.2	814270.4	22.15345	113.96362	0	ShipXY
LAN JIANG	Jetty Installation	24-AUG-2021 08:27:37	801689.9	814271.4	22.15351	113.96363	0	ShipXY
LAN JIANG	Jetty Installation	24-AUG-2021 08:30:38	801682.1	814269.3	22.15348	113.96368	0	ShipXY
LAN JIANG	Jetty Installation	24-AUG-2021 08:36:40	801691.0	814270.4	22.15352	113.96362	0	ShipXY
LAN JIANG	Jetty Installation	24-AUG-2021 08:45:40	801687.7	814272.4	22.15349	113.96364	0	ShipXY
LAN JIANG	Jetty Installation	24-AUG-2021 08:51:40	801682.1	814270.4	22.15344	113.96362	0	ShipXY
LAN JIANG	Jetty Installation	24-AUG-2021 08:57:36	801689.9	814273.5	22.15351	113.96365	0	ShipXY
LAN JIANG	Jetty Installation	24-AUG-2021 09:03:37	801686.6	814267.3	22.15348	113.96359	0	ShipXY
LAN JIANG	Jetty Installation	24-AUG-2021 09:09:40	801685.4	814275.5	22.15347	113.96361	0	ShipXY
LAN JIANG	Jetty Installation	24-AUG-2021 09:15:37	801685.4	814278.6	22.15347	113.9637	0	ShipXY
LAN JIANG	Jetty Installation	24-AUG-2021 09:21:40	801679.9	814276.6	22.15342	113.96368	0.1	ShipXY
LAN JIANG	Jetty Installation	24-AUG-2021 09:24:41	801678.8	814279.6	22.15341	113.96371	0	ShipXY
LAN JIANG	Jetty Installation	24-AUG-2021 09:33:36	801675.5	814279.6	22.15338	113.96371	0	ShipXY
LAN JIANG	Jetty Installation	24-AUG-2021 09:45:40	801685.4	814268.3	22.15348	113.96369	0	ShipXY
LAN JIANG	Jetty Installation	24-AUG-2021 09:48:41	801677.7	814285.8	22.1534	113.96377	0	ShipXY
LAN JIANG	Jetty Installation	24-AUG-2021 09:51:38	801676.6	814281.7	22.15339	113.96373	0	ShipXY
LAN JIANG	Jetty Installation	24-AUG-2021 10:03:37	801678.8	814278.6	22.15341	113.9637	0	ShipXY
LAN JIANG	Jetty Installation	24-AUG-2021 10:03:38	801678.8	814278.6	22.15341	113.9637	0	ShipXY
LAN JIANG	Jetty Installation	24-AUG-2021 10:12:39	801683.2	814273.5	22.15345	113.96365	0	ShipXY

LAN JIANG (Jetty Installation)

Historical Data Records (AUGUST 2021)

Vessel Name	Vessel Type	Report Time	Northing	Easting	Latitude	Longitude	Knots	Source
LAN JIANG	Jetty Installation	24-AUG-2021 10:18:37	801679.9	814276.6	22.15342	113.96368	0	ShipXY
LAN JIANG	Jetty Installation	24-AUG-2021 10:20:40	801675.5	814273.4	22.15338	113.96365	0	ShipXY
LAN JIANG	Jetty Installation	24-AUG-2021 10:33:37	801679.9	814276.6	22.15342	113.96368	0	ShipXY
LAN JIANG	Jetty Installation	24-AUG-2021 10:37:37	801682.1	814277.6	22.15343	113.96369	0	ShipXY
LAN JIANG	Jetty Installation	24-AUG-2021 10:48:37	801677.7	814276.6	22.1534	113.96368	0.1	ShipXY
LAN JIANG	Jetty Installation	24-AUG-2021 10:57:37	801683.2	814277.6	22.15345	113.96369	0	ShipXY
LAN JIANG	Jetty Installation	24-AUG-2021 11:06:38	801681.0	814276.6	22.15343	113.96368	0	ShipXY
LAN JIANG	Jetty Installation	24-AUG-2021 11:06:50	801681.0	814276.6	22.15343	113.96368	0	ShipXY
LAN JIANG	Jetty Installation	24-AUG-2021 11:18:39	801683.2	814281.7	22.15345	113.96373	0	ShipXY
LAN JIANG	Jetty Installation	24-AUG-2021 11:19:38	801679.9	814276.6	22.15342	113.96368	0	ShipXY
LAN JIANG	Jetty Installation	24-AUG-2021 11:39:38	801678.8	814271.4	22.15341	113.96363	0	ShipXY
LAN JIANG	Jetty Installation	24-AUG-2021 11:45:41	801687.7	814273.5	22.15349	113.96365	0	ShipXY
LAN JIANG	Jetty Installation	24-AUG-2021 11:48:37	801692.1	814278.6	22.15353	113.9637	0	ShipXY
LAN JIANG	Jetty Installation	24-AUG-2021 12:12:39	801682.1	814274.5	22.15344	113.96366	0	ShipXY
LAN JIANG	Jetty Installation	24-AUG-2021 12:21:38	801686.6	814272.4	22.15348	113.96364	0	ShipXY
LAN JIANG	Jetty Installation	24-AUG-2021 12:30:40	801685.4	814279.7	22.15347	113.96371	0	ShipXY
LAN JIANG	Jetty Installation	24-AUG-2021 12:42:40	801686.6	814274.5	22.15348	113.96366	0	ShipXY
LAN JIANG	Jetty Installation	24-AUG-2021 12:51:38	801689.9	814281.7	22.15351	113.96373	0	ShipXY
LAN JIANG	Jetty Installation	24-AUG-2021 12:54:41	801685.4	814280.7	22.15347	113.96372	0	ShipXY
LAN JIANG	Jetty Installation	24-AUG-2021 12:54:42	801685.4	814280.7	22.15347	113.96372	0	ShipXY
LAN JIANG	Jetty Installation	24-AUG-2021 13:04:41	801689.9	814285.8	22.15344	113.96377	0	ShipXY
LAN JIANG	Jetty Installation	24-AUG-2021 13:15:44	801682.1	814273.5	22.15344	113.96365	0	ShipXY
LAN JIANG	Jetty Installation	24-AUG-2021 13:21:40	801686.6	814278.6	22.15348	113.9637	0	ShipXY
LAN JIANG	Jetty Installation	24-AUG-2021 13:24:41	801681.0	814275.5	22.15343	113.96367	0	ShipXY
LAN JIANG	Jetty Installation	24-AUG-2021 13:30:40	801686.6	814272.4	22.15348	113.96366	0	ShipXY
LAN JIANG	Jetty Installation	24-AUG-2021 13:30:47	801689.9	814274.5	22.15351	113.96366	0	ShipXY
LAN JIANG	Jetty Installation	24-AUG-2021 13:57:39	801694.3	814266.3	22.15355	113.96358	0	ShipXY
LAN JIANG	Jetty Installation	24-AUG-2021 14:00:40	801684.4	814260.1	22.15346	113.96352	0	ShipXY
LAN JIANG	Jetty Installation	24-AUG-2021 14:06:40	801686.6	814264.2	22.15348	113.96356	0	ShipXY
LAN JIANG	Jetty Installation	24-AUG-2021 14:12:39	801683.2	814269.3	22.15345	113.96361	0.1	ShipXY
LAN JIANG	Jetty Installation	24-AUG-2021 14:18:40	801682.1	814272.4	22.15344	113.96364	0	ShipXY
LAN JIANG	Jetty Installation	24-AUG-2021 14:24:40	801684.3	814290.7	22.15346	113.96371	0	ShipXY
LAN JIANG	Jetty Installation	24-AUG-2021 14:30:38	801685.4	814277.6	22.15347	113.96369	0	ShipXY
LAN JIANG	Jetty Installation	24-AUG-2021 14:39:39	801681.0	814277.6	22.15343	113.96369	0	ShipXY
LAN JIANG	Jetty Installation	24-AUG-2021 14:42:40	801684.3	814278.6	22.15346	113.9637	0	ShipXY
LAN JIANG	Jetty Installation	24-AUG-2021 14:48:40	801682.1	814272.4	22.15344	113.96364	0	ShipXY
LAN JIANG	Jetty Installation	24-AUG-2021 14:54:40	801684.3	814279.7	22.15346	113.96371	0	ShipXY
LAN JIANG	Jetty Installation	24-AUG-2021 15:00:41	801684.3	814277.6	22.15346	113.96369	0	ShipXY
LAN JIANG	Jetty Installation	24-AUG-2021 15:06:40	801684.3	814278.6	22.15346	113.9637	0	ShipXY
LAN JIANG	Jetty Installation	24-AUG-2021 15:12:37	801679.9	814276.6	22.15342	113.96368	0	ShipXY
LAN JIANG	Jetty Installation	24-AUG-2021 15:20:41	801682.1	814279.6	22.15344	113.96371	0	ShipXY
LAN JIANG	Jetty Installation	24-AUG-2021 15:27:41	801687.7	814277.6	22.15349	113.96369	0	ShipXY
LAN JIANG	Jetty Installation	24-AUG-2021 15:47:44	801695.4	814276.6	22.15356	113.96368	0	ShipXY
LAN JIANG	Jetty Installation	24-AUG-2021 15:54:38	801683.2	814270.4	22.15345	113.96362	0	ShipXY
LAN JIANG	Jetty Installation	24-AUG-2021 16:00:37	801688.8	814269.3	22.1535	113.96361	0	ShipXY
LAN JIANG	Jetty Installation	24-AUG-2021 16:06:39	801682.1	814277.6	22.15344	113.96369	0	ShipXY
LAN JIANG	Jetty Installation	24-AUG-2021 16:18:37	801681.0	814272.4	22.15343	113.96364	0	ShipXY
LAN JIANG	Jetty Installation	24-AUG-2021 16:24:40	801689.9	814274.5	22.15351	113.96369	0	ShipXY
LAN JIANG	Jetty Installation	24-AUG-2021 16:36:39	801689.9	814276.6	22.15351	113.96368	0	Ship

LAN JIANG (Jetty Installation)

Historical Data Records (AUGUST 2021)

Vessel Name	Vessel Type	Report Time	Northing	Easting	Latitude	Longitude	Knots	Source
LAN JIANG	Jetty Installation	25-AUG-2021 10:39:40	801687.7	814276.6	22.15349	113.96368	0	ShipXY
LAN JIANG	Jetty Installation	25-AUG-2021 10:48:37	801685.4	814272.4	22.15347	113.96364	0	ShipXY
LAN JIANG	Jetty Installation	25-AUG-2021 10:54:40	801692.1	814277.6	22.15353	113.96369	0	ShipXY
LAN JIANG	Jetty Installation	25-AUG-2021 11:03:37	801687.7	814276.6	22.15349	113.96368	0	ShipXY
LAN JIANG	Jetty Installation	25-AUG-2021 11:12:41	801688.8	814276.6	22.15353	113.96368	0	ShipXY
LAN JIANG	Jetty Installation	25-AUG-2021 11:18:37	801685.4	814275.5	22.15347	113.96367	0	ShipXY
LAN JIANG	Jetty Installation	25-AUG-2021 11:21:40	801686.6	814273.5	22.15348	113.96365	0	ShipXY
LAN JIANG	Jetty Installation	25-AUG-2021 11:33:37	801685.4	814274.5	22.15347	113.96366	0	ShipXY
LAN JIANG	Jetty Installation	25-AUG-2021 11:48:37	801686.6	814272.4	22.15348	113.96364	0	ShipXY
LAN JIANG	Jetty Installation	25-AUG-2021 11:57:42	801688.8	814273.5	22.15348	113.96365	0	ShipXY
LAN JIANG	Jetty Installation	25-AUG-2021 12:03:42	801689.9	814277.6	22.15351	113.96369	0	ShipXY
LAN JIANG	Jetty Installation	25-AUG-2021 12:09:42	801684.3	814272.4	22.15346	113.96364	0	ShipXY
LAN JIANG	Jetty Installation	25-AUG-2021 12:24:37	801685.4	814276.6	22.15348	113.96368	0	ShipXY
LAN JIANG	Jetty Installation	25-AUG-2021 12:33:40	801686.6	814275.5	22.15348	113.96367	0	ShipXY
LAN JIANG	Jetty Installation	25-AUG-2021 12:45:43	801683.2	814269.3	22.15345	113.96361	0	ShipXY
LAN JIANG	Jetty Installation	25-AUG-2021 12:54:36	801686.6	814269.3	22.15348	113.96361	0	ShipXY
LAN JIANG	Jetty Installation	25-AUG-2021 12:57:39	801686.6	814273.5	22.15348	113.96365	0	ShipXY
LAN JIANG	Jetty Installation	25-AUG-2021 13:06:42	801688.8	814269.3	22.1535	113.96361	0	ShipXY
LAN JIANG	Jetty Installation	25-AUG-2021 13:24:42	801682.1	814278.6	22.15344	113.9637	0	ShipXY
LAN JIANG	Jetty Installation	25-AUG-2021 13:30:42	801685.4	814275.5	22.15347	113.96365	0	ShipXY
LAN JIANG	Jetty Installation	25-AUG-2021 13:36:37	801689.9	814268.3	22.15351	113.9636	0	ShipXY
LAN JIANG	Jetty Installation	25-AUG-2021 13:54:39	801687.7	814263.2	22.15349	113.96355	0	ShipXY
LAN JIANG	Jetty Installation	25-AUG-2021 14:09:40	801683.2	814267.3	22.15345	113.96359	0	ShipXY
LAN JIANG	Jetty Installation	25-AUG-2021 14:18:42	801682.1	814272.4	22.15344	113.96364	0	ShipXY
LAN JIANG	Jetty Installation	25-AUG-2021 14:30:37	801679.9	814273.5	22.15342	113.9636	0	ShipXY
LAN JIANG	Jetty Installation	25-AUG-2021 14:36:38	801688.8	814267.3	22.15341	113.96359	0	ShipXY
LAN JIANG	Jetty Installation	25-AUG-2021 14:42:42	801685.4	814280.7	22.15338	113.96372	0	ShipXY
LAN JIANG	Jetty Installation	25-AUG-2021 14:48:42	801683.2	814271.4	22.15345	113.96363	0	ShipXY
LAN JIANG	Jetty Installation	25-AUG-2021 14:54:42	801679.9	814271.4	22.15342	113.96363	0	ShipXY
LAN JIANG	Jetty Installation	25-AUG-2021 15:00:37	801683.2	814272.4	22.15345	113.96364	0	ShipXY
LAN JIANG	Jetty Installation	25-AUG-2021 15:06:42	801684.3	814271.4	22.15346	113.96363	0	ShipXY
LAN JIANG	Jetty Installation	25-AUG-2021 15:18:37	801679.9	814276.6	22.15342	113.96368	0	ShipXY
LAN JIANG	Jetty Installation	25-AUG-2021 15:30:43	801683.2	814267.3	22.15345	113.96359	0	ShipXY
LAN JIANG	Jetty Installation	25-AUG-2021 15:36:42	801684.3	814271.4	22.15346	113.96363	0	ShipXY
LAN JIANG	Jetty Installation	25-AUG-2021 15:39:53	801684.3	814271.4	22.15346	113.96363	0	ShipXY
LAN JIANG	Jetty Installation	25-AUG-2021 15:54:42	801684.3	814270.4	22.15346	113.96362	0	ShipXY
LAN JIANG	Jetty Installation	25-AUG-2021 16:09:39	801682.1	814267.3	22.15344	113.96359	0	ShipXY
LAN JIANG	Jetty Installation	25-AUG-2021 16:12:40	801676.6	814277.6	22.15339	113.96369	0	ShipXY
LAN JIANG	Jetty Installation	25-AUG-2021 16:15:41	801686.6	814273.5	22.15348	113.96365	0	ShipXY
LAN JIANG	Jetty Installation	25-AUG-2021 16:24:43	801687.7	814271.4	22.15349	113.96363	0	ShipXY
LAN JIANG	Jetty Installation	25-AUG-2021 16:30:37	801683.2	814277.6	22.15345	113.96369	0	ShipXY
LAN JIANG	Jetty Installation	25-AUG-2021 16:36:40	801683.2	814277.6	22.15345	113.96369	0	ShipXY
LAN JIANG	Jetty Installation	25-AUG-2021 16:36:40	801691.0	814273.5	22.15352	113.96365	0	ShipXY
LAN JIANG	Jetty Installation	25-AUG-2021 16:48:37	801684.3	814275.5	22.15346	113.96367	0	ShipXY
LAN JIANG	Jetty Installation	25-AUG-2021 16:54:41	801693.2	814279.7	22.15354	113.96371	0	ShipXY
LAN JIANG	Jetty Installation	25-AUG-2021 17:12:41	801692.1	814270.4	22.15353	113.96362	0	ShipXY
LAN JIANG	Jetty Installation	25-AUG-2021 17:18:42	801692.1	814273.5	22.15353	113.96365	0	ShipXY
LAN JIANG	Jetty Installation	25-AUG-2021 17:24:42	801689.9	814268.3	22.15351	113.96361	0	ShipXY
LAN JIANG	Jetty Installation	25-AUG-2021 17:39:40	801685.4	814279.7	22.15348	113.96371	0	ShipXY
LAN JIANG	Jetty Installation	25-AUG-2021 17:54:38	801683.2	814273.5	22.15345	113.96365	0	ShipXY
LAN JIANG	Jetty Installation	25-AUG-2021 17:57:40	801689.9	814278.6	22.15351	113.9637	0	ShipXY
LAN JIANG	Jetty Installation	25-AUG-2021 18:12:37	801685.4	814272.4	22.15347	113.96364	0	ShipXY
LAN JIANG	Jetty Installation	25-AUG-2021 18:21:41	801682.1	814275.5	22.15344	113.96367	0	ShipXY
LAN JIANG	Jetty Installation	25-AUG-2021 18:36:37	801684.3	814277.6	22.15346	113.96369	0	ShipXY
LAN JIANG	Jetty Installation	25-AUG-2021 18:36:42	801684.3	814277.6	22.15346	113.96369	0	ShipXY
LAN JIANG	Jetty Installation	25-AUG-2021 18:48:41	801683.2	814276.6	22.15345	113.96368	0	ShipXY
LAN JIANG	Jetty Installation	25-AUG-2021 18:51:43	801687.7	814274.5	22.15349	113.96366	0	ShipXY
LAN JIANG	Jetty Installation	25-AUG-2021 19:09:42	801683.2	814280.7	22.15345	113.96372	0	ShipXY

LAN JIANG (Jetty Installation)

Historical Data Records (AUGUST 2021)

Vessel Name	Vessel Type	Report Time	Northing	Easting	Latitude	Longitude	Knots	Source
LAN JIANG	Jetty Installation	25-AUG-2021 19:12:42	801685.4	814280.7	22.15347	113.96372	0	ShipXY
LAN JIANG	Jetty Installation	25-AUG-2021 19:17:40	801686.6	814283.8	22.15348	113.96375	0	ShipXY
LAN JIANG	Jetty Installation	25-AUG-2021 19:26:43	801676.6	814274.5	22.15339	113.96366	0	ShipXY
LAN JIANG	Jetty Installation	25-AUG-2021 19:36:42	801683.2	814273.5	22.15348	113.96368	0	ShipXY
LAN JIANG	Jetty Installation	25-AUG-2021 19:54:43	801693.2	814272.4	22.15354	113.96364	0	ShipXY
LAN JIANG	Jetty Installation	25-AUG-2021 20:03:39	801691.0	814282.8	22.15352	113.96374	0	ShipXY
LAN JIANG	Jetty Installation	25-AUG-2021 20:06:43	801688.8	814275.5	22.1535	113.96367	0	ShipXY
LAN JIANG	Jetty Installation	25-AUG-2021 20:12:44	801693.2	814276.6	22.15354	113.96368	0	ShipXY
LAN JIANG	Jetty Installation	25-AUG-2021 20:30:44	801691.0	814262.1	22.15352	113.96364	0	ShipXY
LAN JIANG	Jetty Installation	25-AUG-2021 20:36:42	801685.4	814269.3	22.15348	113.96361	0	ShipXY
LAN JIANG	Jetty Installation	25-AUG-2021 20:42:45	801684.3	814264.2	22.15346	113.96356	0	ShipXY
LAN JIANG	Jetty Installation	25-AUG-2021 20:48:43	801684.3	814271.4	22.15346	113.96363	0	ShipXY
LAN JIANG	Jetty Installation	25-AUG-2021 20:51:43	801677.7	814268.3	22.15344	113.9636	0	ShipXY
LAN JIANG	Jetty Installation	25-AUG-2021 21:00:43	801683.2	814270.4	22.15345	113.96362	0	ShipXY
LAN JIANG	Jetty Installation	25-AUG-2021 21:06:43	801683.2	814269.3	22.15345	113.96361	0	ShipXY
LAN JIANG	Jetty Installation	25-AUG-2021 21:09:41	801685.4	814273.5	22.15347	113.96365	0	ShipXY
LAN JIANG	Jetty Installation	25-AUG-2021 21:18:44	801684.3	814273.5	22.15346	113.96365	0	ShipXY
LAN JIANG	Jetty Installation	25-AUG-2021 21:24:43	801684.3	814269.3	22.15346	113.96361	0	ShipXY
LAN JIANG	Jetty Installation	25-AUG-2021 21:30:43	801688.8	814273.5	22.1535	113.96365	0	ShipXY
LAN JIANG	Jetty Installation	25-AUG-2021 21:36:43	801682.1	814278.6	22.15344	113.96367	0	ShipXY
LAN JIANG	Jetty Installation	25-AUG-2021 21:42:43	801683.2	814273.5	22.15347	113.96365	0	ShipXY
LAN JIANG	Jetty Installation	25-AUG-2021 21:51:43	801684.3	814271.4	22.15346	113.96363	0	ShipXY
LAN JIANG	Jetty Installation	25-AUG-2021 22:00:43	801682.1	814271.4	22.15344	113.96363	0	ShipXY
LAN JIANG	Jetty Installation	25-AUG-2021 22:12:43	801678.8	814273.5	22.15341	113.96365	0	ShipXY
LAN JIANG	Jetty Installation	25-AUG-2021 22:18:44	801684.3	814273.5	22.15346	113.96369	0	ShipXY
LAN JIANG	Jetty Installation	25-AUG-2021 22:28:44	801678.8	814273.5	22.15341	113.96365	0	ShipXY
LAN JIANG	Jetty Installation	25-AUG-2021 22:48:41	801686.6	814271.4	22.15348	113.96363	0	ShipXY
LAN JIANG	Jetty Installation	25-AUG-2021 22:54:42	801685.4	814268.3	22.15347	113.9636	0	ShipXY
LAN JIANG	Jetty Installation	25-AUG-2021 23:09:39	801681.0	814274.5	22.15343	113.96366	0	ShipXY
LAN JIANG	Jetty Installation	25-AUG-2021 23:18:43	801685.4	814273.5	22.15347	113.96365	0	ShipXY
LAN JIANG	Jetty Installation	25-AUG-2021 23:24:43	801683.2	814274.5	22.15345	113.96366	0	ShipXY
LAN JIANG	Jetty Installation	25-AUG-2021 23:30:43	801685.4	814273.5	22.15347	113.96365	0	ShipXY
LAN JIANG	Jetty Installation	25-AUG-2021 23:42:42	801683.2	814270.4	22.15345	113.96362	0	ShipXY
LAN JIANG	Jetty Installation	25-AUG-2021 23:48:44	801685.4	814274.5	22.15347	113.96366	0	ShipXY
LAN JIANG	Jetty Installation	25-AUG-2021 23:54:43	801687.7	814278.6	22.15349	113.9637	0	ShipXY
LAN JIANG	Jetty Installation	26-AUG-2021 00:00:43	801684.3	814275.5	22.15346	113.96367	0	ShipXY
LAN JIANG	Jetty Installation	26-AUG-2021 00:09:53	801687.7	814272.4	22.15349	113.96364	0	ShipXY
LAN JIANG	Jetty Installation	26-AUG-2021 00:18:43	801687.7	814272.4	22.15349	113.96364	0	ShipXY
LAN JIANG	Jetty Installation	26-AUG-2021 00:21:44	801688.8	814271.4	22.1535	113.96363	0	ShipXY
LAN JIANG	Jetty Installation	26-AUG-2021 00:30:40	801685.4	814279.7	22.15347	113.96371	0	ShipXY
LAN JIANG	Jetty Installation	26-AUG-2021 00:36:41	801682.1	814275.5	22.15344	113.96367	0	ShipXY
LAN JIANG	Jetty Installation	26-AUG-2021 00:42:45	801682.1	814279.6	22.15344	113.96371	0	ShipXY
LAN JIANG	Jetty Installation	26-AUG-2021 00:49:42	801683.2	814267.3	22.15345	113.96369	0	ShipXY
LAN JIANG	Jetty Installation	26-AUG-2021 01:00:43	801685.4	814269.3	22.15347	113.96361	0	ShipXY
LAN JIANG	Jetty Installation	26-AUG-2021 01:09:44	801683.2	814272.4	22.15345	113.96364	0	ShipXY
LAN JIANG	Jetty Installation	26-AUG-2021 01:12:44	801681.0	814275.5	22.15343	113.96367	0	ShipXY
LAN JIANG	Jetty Installation	26-AUG-2021 01:21:44	801684.3	814270.4	22.15346	113.96362	0	ShipXY
LAN JIANG	Jetty Installation	26-AUG-2021 01:30:43	801684.3	814271.4	22.1535	113.96363	0	ShipXY
LAN JIANG	Jetty Installation	26-AUG-2021 01:39:43	801683.2	814269.3	22.15345	113.96361	0	ShipXY
LAN JIANG	Jetty Installation	26-AUG-2021 01:54:37	801691.0	814270.4	22.153			

LAN JIANG (Jetty Installation)

Historical Data Records (AUGUST 2021)

Vessel Name	Vessel Type	Report Time	Northing	Easting	Latitude	Longitude	Knots	Source
LAN JIANG	Jetty Installation	26-AUG-2021 19:24:47	801687.7	814278.6	22.15349	113.9637	0	ShipXY
LAN JIANG	Jetty Installation	26-AUG-2021 19:33:44	801670	814261.1	22.15333	113.96352	0	ShipXY
LAN JIANG	Jetty Installation	26-AUG-2021 19:42:44	801692.1	814270.4	22.15353	113.96362	0	ShipXY
LAN JIANG	Jetty Installation	26-AUG-2021 19:49:49	801684.3	814272.4	22.15348	113.96361	0	ShipXY
LAN JIANG	Jetty Installation	26-AUG-2021 19:51:56	801686.6	814269.3	22.15348	113.96361	0	ShipXY
LAN JIANG	Jetty Installation	26-AUG-2021 20:09:43	801692.1	814273.5	22.15353	113.96365	0.1	ShipXY
LAN JIANG	Jetty Installation	26-AUG-2021 20:12:43	801692.1	814273.4	22.15353	113.96363	0	ShipXY
LAN JIANG	Jetty Installation	26-AUG-2021 20:18:42	801683.2	814276.6	22.15345	113.96368	0	ShipXY
LAN JIANG	Jetty Installation	26-AUG-2021 20:27:41	801685.5	814262.1	22.15347	113.96354	0	ShipXY
LAN JIANG	Jetty Installation	26-AUG-2021 20:27:46	801688.1	814262.1	22.15347	113.96354	0	ShipXY
LAN JIANG	Jetty Installation	26-AUG-2021 20:33:44	801683.2	814265.2	22.15345	113.96357	0	ShipXY
LAN JIANG	Jetty Installation	26-AUG-2021 20:45:42	801677.7	814279.6	22.1534	113.96371	0	ShipXY
LAN JIANG	Jetty Installation	26-AUG-2021 20:45:47	801677.7	814279.6	22.1534	113.96371	0	ShipXY
LAN JIANG	Jetty Installation	26-AUG-2021 21:00:42	801683.2	814270.4	22.15345	113.96362	0	ShipXY
LAN JIANG	Jetty Installation	26-AUG-2021 21:15:42	801683.2	814269.3	22.15345	113.96361	0	ShipXY
LAN JIANG	Jetty Installation	26-AUG-2021 21:15:43	801683.2	814268.3	22.15345	113.9636	0	ShipXY
LAN JIANG	Jetty Installation	26-AUG-2021 21:27:43	801687.7	814278.6	22.15349	113.9637	0	ShipXY
LAN JIANG	Jetty Installation	26-AUG-2021 21:36:43	801678.8	814278.6	22.15341	113.9637	0	ShipXY
LAN JIANG	Jetty Installation	26-AUG-2021 21:42:44	801683.2	814273.5	22.15345	113.96365	0	ShipXY
LAN JIANG	Jetty Installation	26-AUG-2021 21:54:44	801688.1	814273.5	22.15342	113.96365	0	ShipXY
LAN JIANG	Jetty Installation	26-AUG-2021 22:06:45	801682.1	814268.3	22.15344	113.9636	0	ShipXY
LAN JIANG	Jetty Installation	26-AUG-2021 22:12:48	801684.4	814262.1	22.15346	113.96354	0	ShipXY
LAN JIANG	Jetty Installation	26-AUG-2021 22:18:42	801682.1	814273.5	22.15344	113.96365	0.1	ShipXY
LAN JIANG	Jetty Installation	26-AUG-2021 22:24:42	801691	814279.7	22.15352	113.96371	0	ShipXY
LAN JIANG	Jetty Installation	26-AUG-2021 22:33:41	801684.3	814267.3	22.15346	113.96368	0	ShipXY
LAN JIANG	Jetty Installation	26-AUG-2021 22:45:49	801685.4	814272.4	22.15347	113.96364	0	ShipXY
LAN JIANG	Jetty Installation	26-AUG-2021 22:51:44	801683.2	814278.6	22.15345	113.9637	0	ShipXY
LAN JIANG	Jetty Installation	26-AUG-2021 23:00:43	801674.4	814271.4	22.15337	113.96363	0	ShipXY
LAN JIANG	Jetty Installation	26-AUG-2021 23:09:53	801679.9	814271.4	22.15342	113.96363	0	ShipXY
LAN JIANG	Jetty Installation	26-AUG-2021 23:18:42	801679.9	814273.5	22.15342	113.96365	0	ShipXY
LAN JIANG	Jetty Installation	26-AUG-2021 23:29:43	801685.4	814276.6	22.15348	113.96368	0	ShipXY
LAN JIANG	Jetty Installation	26-AUG-2021 23:42:55	801689.9	814278.6	22.15351	113.9637	0	ShipXY
LAN JIANG	Jetty Installation	26-AUG-2021 23:48:47	801686.5	814276.6	22.15348	113.96368	0	ShipXY
LAN JIANG	Jetty Installation	26-AUG-2021 23:54:43	801683.2	814274.5	22.15345	113.96366	0	ShipXY
LAN JIANG	Jetty Installation	26-AUG-2021 00:00:45	801685.4	814270.4	22.15347	113.96362	0	ShipXY
LAN JIANG	Jetty Installation	26-AUG-2021 00:06:44	801683.2	814276.6	22.15345	113.96368	0	ShipXY
LAN JIANG	Jetty Installation	26-AUG-2021 00:15:45	801684.3	814275.5	22.15346	113.96367	0	ShipXY
LAN JIANG	Jetty Installation	26-AUG-2021 00:21:40	801685.4	814270.4	22.15347	113.96362	0	ShipXY
LAN JIANG	Jetty Installation	26-AUG-2021 00:27:47	801679.9	814272.4	22.15342	113.96364	0	ShipXY
LAN JIANG	Jetty Installation	26-AUG-2021 00:33:43	801682.1	814274.5	22.15344	113.96366	0	ShipXY
LAN JIANG	Jetty Installation	26-AUG-2021 00:42:43	801681	814276.6	22.15343	113.96368	0	ShipXY
LAN JIANG	Jetty Installation	26-AUG-2021 00:45:56	801685.4	814276.6	22.15348	113.96368	0	ShipXY
LAN JIANG	Jetty Installation	26-AUG-2021 01:00:43	801683.2	814273.5	22.15345	113.96365	0	ShipXY
LAN JIANG	Jetty Installation	26-AUG-2021 01:06:44	801679.9	814276.6	22.15342	113.96368	0	ShipXY
LAN JIANG	Jetty Installation	26-AUG-2021 01:15:49	801676.6	814271.4	22.15339	113.96363	0	ShipXY
LAN JIANG	Jetty Installation	26-AUG-2021 01:27:43	801689.9	814273.5	22.15351	113.96365	0	ShipXY
LAN JIANG	Jetty Installation	26-AUG-2021 01:33:44	801688.1	814276.6	22.15348	113.96368	0	ShipXY
LAN JIANG	Jetty Installation	26-AUG-2021 01:45:43	801682.1	814269.3	22.15344	113.96361	0	ShipXY
LAN JIANG	Jetty Installation	26-AUG-2021 01:48:44	801683.2	814261.1	22.15345	113.96353	0	ShipXY
LAN JIANG	Jetty Installation	26-AUG-2021 01:54:38	801679.9	814269.3	22.15342	113.96361	0	ShipXY
LAN JIANG	Jetty Installation	26-AUG-2021 02:00:43	801683.2	814265.2	22.15345	113.96357	0	ShipXY
LAN JIANG	Jetty Installation	26-AUG-2021 02:05:44	801689.9	814270.4	22.15342	113.96362	0	ShipXY
LAN JIANG	Jetty Installation	26-AUG-2021 02:15:42	801686.6	814271.4	22.15348	113.96363	0	ShipXY
LAN JIANG	Jetty Installation	26-AUG-2021 02:18:44	801687.7	814275.5	22.15349	113.96367	0	ShipXY
LAN JIANG	Jetty Installation	26-AUG-2021 02:24:44	801683.2	814266.2	22.15345	113.96358	0	ShipXY
LAN JIANG	Jetty Installation	26-AUG-2021 02:30:44	801682.1	814261.1	22.15344	113.96353	0	ShipXY
LAN JIANG	Jetty Installation	26-AUG-2021 02:39:42	801683.2	814271.4	22.15345	113.96363	0	ShipXY

LAN JIANG (Jetty Installation)

Historical Data Records (AUGUST 2021)

Vessel Name	Vessel Type	Report Time	Northing	Easting	Latitude	Longitude	Knots	Source
LAN JIANG	Jetty Installation	27-AUG-2021 02:42:43	801676.6	814264.2	22.15339	113.96356	0	ShipXY
LAN JIANG	Jetty Installation	27-AUG-2021 02:48:43	801681	814273.5	22.15343	113.96365	0	ShipXY
LAN JIANG	Jetty Installation	27-AUG-2021 02:57:44	801679.9	814275.5	22.15342	113.96367	0	ShipXY
LAN JIANG	Jetty Installation	27-AUG-2021 03:02:43	801681	814273.5	22.15343	113.96363	0	ShipXY
LAN JIANG	Jetty Installation	27-AUG-2021 03:09:43	801681	814272.4	22.15343	113.96364	0	ShipXY
LAN JIANG	Jetty Installation	27-AUG-2021 03:12:46	801681	814281.7	22.15343	113.96373	0	ShipXY
LAN JIANG	Jetty Installation	27-AUG-2021 03:21:44	801678.8	814277.6	22.15341	113.96369	0	ShipXY
LAN JIANG	Jetty Installation	27-AUG-2021 03:27:47	801678.8	814279.6	22.15341	113.96371	0	ShipXY
LAN JIANG	Jetty Installation	27-AUG-2021 03:33:45	801686.5	814279.7	22.15348	113.96371	0	ShipXY
LAN JIANG	Jetty Installation	27-AUG-2021 03:36:37	801679.9	814268.3	22.15342	113.9636	0	ShipXY
LAN JIANG	Jetty Installation	27-AUG-2021 03:42:43	801686.6	814271.4	22.15348	113.96363	0	ShipXY
LAN JIANG	Jetty Installation	27-AUG-2021 03:48:44	801692.1	814278.6	22.15353	113.9637	0	ShipXY
LAN JIANG	Jetty Installation	27-AUG-2021 03:54:43	801682.1	814277.6	22.15344	113.96369	0	ShipXY
LAN JIANG	Jetty Installation	27-AUG-2021 04:00:44	801681	814276.6	22.15343	113.96368	0	ShipXY
LAN JIANG	Jetty Installation	27-AUG-2021 04:05:44	801685.4	814276.6	22.15348	113.96368	0	ShipXY
LAN JIANG	Jetty Installation	27-AUG-2021 04:15:44	801686.5	814276.6	22.15348	113.96368	0	ShipXY
LAN JIANG	Jetty Installation	27-AUG-2021 04:18:45	801683.2	814271.4	22.15345	113.96363	0	ShipXY
LAN JIANG	Jetty Installation	27-AUG-2021 04:27:44	801679.9	814273.5	22.15342	113.96365	0	ShipXY
LAN JIANG	Jetty Installation	27-AUG-2021 04:30:44	801681	814267.3	22.15343	113.96363	0	ShipXY
LAN JIANG	Jetty Installation	27-AUG-2021 04:39:46	801681	814269.3	22.15343	113.96361	0	ShipXY
LAN JIANG	Jetty Installation	27-AUG-2021 04:41:43	801681	814273.5	22.15343	113.96363	0	ShipXY
LAN JIANG	Jetty Installation	27-AUG-2021 04:51:44	801687.7	814272.4	22.15349	113.96364	0	ShipXY
LAN JIANG	Jetty Installation	27-AUG-2021 04:54:38	801683.2	814272.4	22.15345	113.96364	0	ShipXY
LAN JIANG	Jetty Installation	27-AUG-2021 05:00:45	801682.1	814272.4	22.15344	113.96364	0	ShipXY
LAN JIANG	Jetty Installation	27-AUG-2021 05:09:44	801686.5	814277.6	22.15348	113.96369	0	ShipXY
LAN JIANG	Jetty Installation	27-AUG-2021 05:26:46	801686.5	814275.5	22.15348	113.96367	0	ShipXY
LAN JIANG	Jetty Installation	27-AUG-2021 05:18:43	801682.1	814275.5	22.15344	113.96367	0	ShipXY
LAN JIANG	Jetty Installation	27-AUG-2021 05:27:44	801677.7	814275.5	22.15344	113.96367	0	ShipXY
LAN JIANG	Jetty Installation	27-AUG-2021 05:30:39	801687.7	814278.6	22.15349	113.9637	0	ShipXY
LAN JIANG	Jetty Installation	27-AUG-2021 05:33:47	801678.8	814271.4	22.15341	113.96363	0	ShipXY
LAN JIANG	Jetty Installation	27-AUG-2021 05:39:44	801679.9	814274.5	22.15342	113.96364	0	ShipXY
LAN JIANG	Jetty Installation	27-AUG-2021 05:43:43	801683.2	814273.5	22.15342	113.96363	0	ShipXY
LAN JIANG	Jetty Installation	27-AUG-2021 05:57:43	801679.9	814275.5	22.15342	113.96367	0	ShipXY
LAN JIANG	Jetty Installation	27-AUG-2021 06:03:45	801684.3	814273.5	22.15346	113.96365	0	ShipXY
LAN JIANG	Jetty Installation	27-AUG-2021 06:09:44	801687.7	814270.4	22.15349	113.96362	0	ShipXY
LAN JIANG	Jetty Installation	27-AUG-2021 06:15:44	801678.8	814273.5	22.15341	113.96365	0	ShipXY
LAN JIANG	Jetty Installation	27-AUG-2021 06:21:44	801673.3	814274.5	22.15336	113.96366	0	ShipXY
LAN JIANG	Jetty Installation	27-AUG-2021 06:24:37	801679.9	814271.4	22.15342	113.96363	0	ShipXY
LAN JIANG	Jetty Installation	27-AUG-2021 06:33:44	801683.2	814272.4	22.15345	113.96364	0	ShipXY
LAN JIANG	Jetty Installation	27-AUG-2021 06:39:43	801684.3	814269.3	22.15346	113.96361	0	ShipXY
LAN JIANG	Jetty Installation	27-AUG-2021 06:45:43	801684.3	814269.3	22.15346	113.96361	0	ShipXY
LAN JIANG	Jetty Installation	27-AUG-2021 06:45:45	801684.3	814269.3	22.15346	113.96361	0	ShipXY
LAN JIANG	Jetty Installation	27-AUG-2021 06:51:43	801681	814267.3	22.15344	113.96359	0	ShipXY
LAN JIANG	Jetty Installation	27-AUG-2021 07:00:37	801683.2	814271.4	22.15345	113.96363	0	ShipXY
LAN JIANG	Jetty Installation	27-AUG-2021 07:15:44	801683.2	814271.4	22.15345	113.96363	0.1	ShipXY
LAN JIANG	Jetty Installation	27-AUG-2021 07:18:47	801687.7	814270.4	22.15349	113.96362	0	ShipXY
LAN JIANG	Jetty Installation	27-AUG-2021 07:24:43	801684.3	814267.3	22.15346	113.96359	0.1	ShipXY
LAN JIANG	Jetty Installation	27-AUG-2021 07:30:44	801687.7	814264.2	22.15349	113.96356	0	ShipXY
LAN JIANG	Jetty Installation	27-AUG-2021 07:37:44	801687.7	814270.4	22.15349	113.96362	0	ShipXY
LAN JIANG	Jetty Installation	27-AUG-2021 07:39:45	801684.3	814269.3	22.15346	113.96362	0	ShipXY
LAN JIANG	Jetty Installation	27-AUG-2021 07:48:43	801692.1	814267.3	22.15353	113.96359		

LAN JIANG (Jetty Installation)

Historical Data Records (AUGUST 2021)

Vessel Name	Vessel Type	Report Time	Northing	Easting	Latitude	Longitude	Knots	Source
LAN JIANG	Jetty Installation	29-AUG-2021 04:42:50	801691	814276.6	22.15352	113.96368	0	ShipXY
LAN JIANG	Jetty Installation	29-AUG-2021 04:54:50	801686.5	814275.5	22.15348	113.96367	0	ShipXY
LAN JIANG	Jetty Installation	29-AUG-2021 05:01:51	801682.1	814275.5	22.15344	113.96371	0.1	ShipXY
LAN JIANG	Jetty Installation	29-AUG-2021 05:09:51	801691	814279.7	22.15352	113.96371	0	ShipXY
LAN JIANG	Jetty Installation	29-AUG-2021 05:12:50	801682.1	814273.5	22.15344	113.96365	0	ShipXY
LAN JIANG	Jetty Installation	29-AUG-2021 05:21:49	801686.5	814276.6	22.15348	113.96368	0	ShipXY
LAN JIANG	Jetty Installation	29-AUG-2021 05:24:37	801674.4	814273.4	22.15337	113.96365	0	ShipXY
LAN JIANG	Jetty Installation	29-AUG-2021 05:33:51	801686.5	814275.5	22.15348	113.96365	0	ShipXY
LAN JIANG	Jetty Installation	29-AUG-2021 05:39:46	801681	814273.5	22.15343	113.96365	0	ShipXY
LAN JIANG	Jetty Installation	29-AUG-2021 05:42:37	801683.2	814272.4	22.15345	113.96364	0	ShipXY
LAN JIANG	Jetty Installation	29-AUG-2021 05:51:48	801679.9	814271.4	22.15342	113.96363	0.1	ShipXY
LAN JIANG	Jetty Installation	29-AUG-2021 06:03:51	801677.7	814272.4	22.1534	113.96364	0	ShipXY
LAN JIANG	Jetty Installation	29-AUG-2021 06:15:50	801681	814271.4	22.15343	113.96363	0	ShipXY
LAN JIANG	Jetty Installation	29-AUG-2021 06:24:51	801681	814269.3	22.15343	113.96361	0	ShipXY
LAN JIANG	Jetty Installation	29-AUG-2021 06:30:38	801682.1	814275.5	22.15344	113.96367	0	ShipXY
LAN JIANG	Jetty Installation	29-AUG-2021 06:30:49	801682.1	814275.5	22.15344	113.96367	0	ShipXY
LAN JIANG	Jetty Installation	29-AUG-2021 06:42:51	801683.2	814271.4	22.15345	113.96363	0	ShipXY
LAN JIANG	Jetty Installation	29-AUG-2021 06:48:50	801681	814277.6	22.15343	113.96369	0	ShipXY
LAN JIANG	Jetty Installation	29-AUG-2021 06:54:51	801683.2	814268.3	22.15351	113.96366	0	ShipXY
LAN JIANG	Jetty Installation	29-AUG-2021 07:03:50	801681	814269.3	22.15343	113.96361	0	ShipXY
LAN JIANG	Jetty Installation	29-AUG-2021 07:12:50	801685.4	814271.4	22.15347	113.96363	0	ShipXY
LAN JIANG	Jetty Installation	29-AUG-2021 07:24:37	801683.2	814270.4	22.15345	113.96362	0	ShipXY
LAN JIANG	Jetty Installation	29-AUG-2021 07:30:43	801685.5	814267.3	22.15347	113.96359	0	ShipXY
LAN JIANG	Jetty Installation	29-AUG-2021 07:35:51	801683.2	814273.5	22.15346	113.96365	0	ShipXY
LAN JIANG	Jetty Installation	29-AUG-2021 07:42:37	801689	814268.3	22.15351	113.96366	0	ShipXY
LAN JIANG	Jetty Installation	29-AUG-2021 07:45:50	801688.8	814269.3	22.1535	113.96361	0	ShipXY
LAN JIANG	Jetty Installation	29-AUG-2021 07:54:48	801688.8	814271.4	22.1535	113.96363	0	ShipXY
LAN JIANG	Jetty Installation	29-AUG-2021 08:06:37	801687.7	814272.4	22.15349	113.96364	0	ShipXY
LAN JIANG	Jetty Installation	29-AUG-2021 08:12:51	801683.2	814272.4	22.15345	113.96364	0	ShipXY
LAN JIANG	Jetty Installation	29-AUG-2021 08:27:51	801691	814275.5	22.15352	113.96367	0	ShipXY
LAN JIANG	Jetty Installation	29-AUG-2021 08:30:51	801686.6	814268.3	22.15348	113.9636	0	ShipXY
LAN JIANG	Jetty Installation	29-AUG-2021 08:39:50	801689.9	814271.4	22.15351	113.96363	0	ShipXY
LAN JIANG	Jetty Installation	29-AUG-2021 08:45:50	801679.9	814273.5	22.15342	113.96365	0	ShipXY
LAN JIANG	Jetty Installation	29-AUG-2021 08:57:47	801681	814275.5	22.15343	113.96367	0	ShipXY
LAN JIANG	Jetty Installation	29-AUG-2021 09:02:50	801688.8	814274.5	22.1535	113.96366	0	ShipXY
LAN JIANG	Jetty Installation	29-AUG-2021 09:12:51	801679.9	814266.2	22.15342	113.96358	0	ShipXY
LAN JIANG	Jetty Installation	29-AUG-2021 09:18:37	801679.9	814277.6	22.15342	113.96369	0	ShipXY
LAN JIANG	Jetty Installation	29-AUG-2021 09:27:50	801687.7	814275.5	22.15349	113.96367	0	ShipXY
LAN JIANG	Jetty Installation	29-AUG-2021 09:30:52	801689.9	814279.7	22.15351	113.96371	0	ShipXY
LAN JIANG	Jetty Installation	29-AUG-2021 09:35:51	801683.2	814276.6	22.15347	113.96368	0	ShipXY
LAN JIANG	Jetty Installation	29-AUG-2021 09:48:49	801686.6	814273.5	22.15348	113.96365	0	ShipXY
LAN JIANG	Jetty Installation	29-AUG-2021 10:03:51	801683.2	814274.5	22.15345	113.96366	0	ShipXY
LAN JIANG	Jetty Installation	29-AUG-2021 10:06:37	801686.5	814275.5	22.15348	113.96367	0	ShipXY
LAN JIANG	Jetty Installation	29-AUG-2021 10:33:51	801676.6	814270.4	22.15339	113.96362	0	ShipXY
LAN JIANG	Jetty Installation	29-AUG-2021 10:42:49	801683.2	814269.3	22.15345	113.96361	0.1	ShipXY
LAN JIANG	Jetty Installation	29-AUG-2021 10:51:48	801684.3	814272.4	22.15347	113.96367	0	ShipXY
LAN JIANG	Jetty Installation	29-AUG-2021 10:57:51	801684.3	814274.5	22.15346	113.96366	0.1	ShipXY
LAN JIANG	Jetty Installation	29-AUG-2021 11:00:52	801692.1	814271.4	22.15353	113.96363	0	ShipXY
LAN JIANG	Jetty Installation	29-AUG-2021 11:06:51	801688.8	814273.5	22.1535	113.96365	0	ShipXY
LAN JIANG	Jetty Installation	29-AUG-2021 11:12:48	801685.4	814272.4	22.15347	113.96364	0	ShipXY
LAN JIANG	Jetty Installation	29-AUG-2021 11:21:51	801693.9	814267.3	22.15351	113.96369	0.1	ShipXY
LAN JIANG	Jetty Installation	29-AUG-2021 11:24:37	801685.5	814269.3	22.15348	113.96361	0	ShipXY
LAN JIANG	Jetty Installation	29-AUG-2021 11:33:50	801687.7	814270.4	22.15349	113.96362	0	ShipXY
LAN JIANG	Jetty Installation	29-AUG-2021 11:36:38	801686.6	814270.4	22.15348	113.96362	0	ShipXY
LAN JIANG	Jetty Installation	29-AUG-2021 11:42:54	801686.6	814270.4	22.15348	113.96362	0	ShipXY
LAN JIANG	Jetty Installation	29-AUG-2021 11:48:50	801687.7	814272.4	22.15349	113.96364	0	ShipXY

LAN JIANG (Jetty Installation)

Historical Data Records (AUGUST 2021)

Vessel Name	Vessel Type	Report Time	Northing	Easting	Latitude	Longitude	Knots	Source
LAN JIANG	Jetty Installation	29-AUG-2021 11:57:51	801689.9	814275.5	22.15351	113.96367	0	ShipXY
LAN JIANG	Jetty Installation	29-AUG-2021 12:09:51	801689.9	814270.4	22.15351	113.96362	0	ShipXY
LAN JIANG	Jetty Installation	29-AUG-2021 12:21:52	801688.8	814270.4	22.1535	113.96362	0	ShipXY
LAN JIANG	Jetty Installation	29-AUG-2021 12:30:51	801686.6	814269.3	22.15348	113.96361	0	ShipXY
LAN JIANG	Jetty Installation	29-AUG-2021 12:36:49	801687.7	814275.5	22.15349	113.96367	0	ShipXY
LAN JIANG	Jetty Installation	29-AUG-2021 12:45:50	801686.5	814278.6	22.15348	113.9637	0	ShipXY
LAN JIANG	Jetty Installation	29-AUG-2021 12:57:51	801687.7	814275.5	22.15349	113.96367	0.1	ShipXY
LAN JIANG	Jetty Installation	29-AUG-2021 13:03:52	801687.7	814272.4	22.15349	113.96364	0	ShipXY
LAN JIANG	Jetty Installation	29-AUG-2021 13:12:51	801685.4	814275.5	22.15347	113.96367	0	ShipXY
LAN JIANG	Jetty Installation	29-AUG-2021 13:27:52	801687.7	814272.4	22.15349	113.96364	0	ShipXY
LAN JIANG	Jetty Installation	29-AUG-2021 13:30:37	801691	814271.4	22.15352	113.96363	0	ShipXY
LAN JIANG	Jetty Installation	29-AUG-2021 13:36:51	801686.6	814271.4	22.15348	113.96363	0	ShipXY
LAN JIANG	Jetty Installation	29-AUG-2021 13:45:52	801691	814262.1	22.15352	113.96354	0.1	ShipXY
LAN JIANG	Jetty Installation	29-AUG-2021 13:48:37	801691	814267.3	22.15352	113.96359	0	ShipXY
LAN JIANG	Jetty Installation	29-AUG-2021 14:03:51	801682.1	814275.5	22.15344	113.96367	0	ShipXY
LAN JIANG	Jetty Installation	29-AUG-2021 14:03:51	801684.3	814275.5	22.15346	113.96367	0	ShipXY
LAN JIANG	Jetty Installation	29-AUG-2021 14:09:48	801686.6	814270.4	22.15348	113.96362	0.1	ShipXY
LAN JIANG	Jetty Installation	29-AUG-2021 14:18:49	801677.7	814268.3	22.1534	113.9636	0.1	ShipXY
LAN JIANG	Jetty Installation	29-AUG-2021 14:20:52	801682.1	814273.5	22.15344	113.96365	0	ShipXY
LAN JIANG	Jetty Installation	29-AUG-2021 14:27:51	801683.2	814272.4	22.15345	113.96364	0	ShipXY
LAN JIANG	Jetty Installation	29-AUG-2021 14:42:51	801681	814276.6	22.15343	113.96368	0	ShipXY
LAN JIANG	Jetty Installation	29-AUG-2021 14:51:51	801685.4	814272.4	22.15347	113.96364	0	ShipXY
LAN JIANG	Jetty Installation	29-AUG-2021 14:59:51	801691	814271.4	22.15352	113.96363	0	ShipXY
LAN JIANG	Jetty Installation	29-AUG-2021 15:09:52	801686.5	814276.6	22.15348	113.96368	0	ShipXY
LAN JIANG	Jetty Installation	29-AUG-2021 15:21:37	801684.3	814271.4	22.15346	113.96363	0.1	ShipXY
LAN JIANG	Jetty Installation	29-AUG-2021 15:26:51	801685.5	814267.3	22.15347	113.96359	0.1	ShipXY
LAN JIANG	Jetty Installation	29-AUG-2021 15:27:49	801687.7	814267.3	22.15349	113.96359	0	ShipXY
LAN JIANG	Jetty Installation	29-AUG-2021 15:36:38	801688.8	814266.2	22.1535	113.96365	0	ShipXY
LAN JIANG	Jetty Installation	29-AUG-2021 15:42:52	801685.4	814273.5	22.15347	113.96368	0	ShipXY
LAN JIANG	Jetty Installation	29-AUG-2021 15:54:37	801684.3	814265.2	22.15345	113.96357	0.1	ShipXY
LAN JIANG	Jetty Installation	29-AUG-2021 16:03:51	801693.9	814277.6	22.15354	113.96369	0	ShipXY
LAN JIANG	Jetty Installation	29-AUG-2021 16:09:37	801694.3	814272.4	22.15355	113.96364	0.1	ShipXY
LAN JIANG	Jetty Installation	29-AUG-2021 16:18:52	801687.7	814274.5	22.15349	113.96366	0	ShipXY
LAN JIANG	Jetty Installation	29-AUG-2021 16:24:37	801692.1	814272.4	22.15353	113.96364	0	ShipXY
LAN JIANG	Jetty Installation	29-AUG-2021 16:30:49	801688.8	814277.6	22.1535	113.96369	0	ShipXY
LAN JIANG	Jetty Installation	29-AUG-2021 16:36:51	801693.9	814277.6	22.15354	113.96369	0	ShipXY
LAN JIANG	Jetty Installation	29-AUG-2021 16:42:47	801691	814269.3	22.15352	113.96361	0	ShipXY
LAN JIANG	Jetty Installation	29-AUG-2021 16:54:37	801685.4	814274.5	22.15347	113.96366	0	ShipXY
LAN JIANG	Jetty Installation	29-AUG-2021 17:06:50	801683.2	814272.4	22.15345	113.96364	0	ShipXY
LAN JIANG	Jetty Installation	29-AUG-2021 17:18:51	801693.9	814269.3	22.15354	113.96361	0	ShipXY
LAN JIANG	Jetty Installation	29-AUG-2021 17:27:38	801687.7	814266.2	22.15348	113.96358	0	ShipXY
LAN JIANG	Jetty Installation	29-AUG-2021 17:36:52	801692.1	814273.5	22.15353	113.96365	0.1	ShipXY
LAN JIANG	Jetty Installation	29-AUG-2021 17:45:49	801685.4	814272.4	22.15347	113.96364	0	ShipXY
LAN JIANG	Jetty Installation	29-AUG-2021 17:50:31	801683.2	814268.3	22.15345	113.9636	0	ShipXY
LAN JIANG	Jetty Installation	29-AUG-2021 18:00:37	801687.7	814271.4	22.15349	113.96363	0	ShipXY
LAN JIANG	Jetty Installation	29-AUG-2021 18:06:51	801691	814276.6	22.15352	113.96368	0	ShipXY
LAN JIANG	Jetty Installation	29-AUG-2021 18:12:47	801687.7	814272.4	22.15347	113.96367	0	ShipXY
LAN JIANG	Jetty Installation	29-AUG-2021 18:27:52	801676.6	814268.3	22.15339	113.9636	0.1	ShipXY
LAN JIANG	Jetty Installation	29-AUG-2021 18:30:51	801689.9	814272.4	22.15351	113.96364	0	ShipXY
LAN JIANG	Jetty Installation	29-AUG-2021 18:36:50	801686.5	814278.6	22.15348	113.9637	0	ShipXY
LAN JIANG	Jetty Installation	29-AUG-2021 18:43:37	801686.5	814277.6	22.15348	113.96369	0	ShipXY
LAN JIANG	Jetty Installation	29-AUG-2021 18:52:52	801693.9	814275.5	22.15344	11		

LAN JIANG (Jetty Installation)

Historical Data Records (AUGUST 2021)

Vessel Name	Vessel Type	Report Time	Northing	Easting	Latitude	Longitude	Knots	Source
LAN JIANG	Jetty Installation	30-AUG-2021 09:42:54	801686.6	814271.4	22.15348	113.96369	0.1	ShipXY
LAN JIANG	Jetty Installation	30-AUG-2021 09:45:54	801687.7	814277.6	22.15349	113.96369	0	ShipXY
LAN JIANG	Jetty Installation	30-AUG-2021 09:57:52	801682.1	814273.5	22.15344	113.96365	0.1	ShipXY
LAN JIANG	Jetty Installation	30-AUG-2021 12:06:53	801689.9	814275.5	22.15351	113.96367	0	ShipXY
LAN JIANG	Jetty Installation	30-AUG-2021 10:27:52	801689.9	814273.5	22.15351	113.96365	0	ShipXY
LAN JIANG	Jetty Installation	30-AUG-2021 10:36:53	801685.4	814274.5	22.15347	113.96366	0	ShipXY
LAN JIANG	Jetty Installation	30-AUG-2021 10:42:52	801686.6	814271.4	22.15348	113.96363	0	ShipXY
LAN JIANG	Jetty Installation	30-AUG-2021 10:57:52	801683.2	814277.6	22.15345	113.96369	0.1	ShipXY
LAN JIANG	Jetty Installation	30-AUG-2021 11:03:51	801685.4	814274.5	22.15347	113.96366	0	ShipXY
LAN JIANG	Jetty Installation	30-AUG-2021 11:06:53	801689.9	814275.5	22.15351	113.96367	0	ShipXY
LAN JIANG	Jetty Installation	30-AUG-2021 11:15:52	801693.2	814264.2	22.15354	113.96356	0.1	ShipXY
LAN JIANG	Jetty Installation	30-AUG-2021 11:18:53	801687.7	814266.2	22.15349	113.96358	0	ShipXY
LAN JIANG	Jetty Installation	30-AUG-2021 11:21:51	801686.6	814273.5	22.15348	113.96365	0	ShipXY
LAN JIANG	Jetty Installation	30-AUG-2021 11:30:53	801686.6	814270.4	22.15348	113.96362	0	ShipXY
LAN JIANG	Jetty Installation	30-AUG-2021 11:36:53	801689.9	814267.3	22.15351	113.96359	0	ShipXY
LAN JIANG	Jetty Installation	30-AUG-2021 11:45:52	801686.6	814273.5	22.15348	113.96365	0	ShipXY
LAN JIANG	Jetty Installation	30-AUG-2021 11:51:51	801694.3	814275.5	22.15355	113.96367	0	ShipXY
LAN JIANG	Jetty Installation	30-AUG-2021 12:00:51	801689.9	814274.5	22.15351	113.96366	0	ShipXY
LAN JIANG	Jetty Installation	30-AUG-2021 12:06:54	801687.7	814276.6	22.15349	113.96368	0	ShipXY
LAN JIANG	Jetty Installation	30-AUG-2021 12:15:51	801689.9	814276.6	22.15351	113.96368	0	ShipXY
LAN JIANG	Jetty Installation	30-AUG-2021 12:18:52	801691.1	814271.4	22.15352	113.96363	0	ShipXY
LAN JIANG	Jetty Installation	30-AUG-2021 12:27:51	801692.1	814274.5	22.15353	113.96366	0.1	ShipXY
LAN JIANG	Jetty Installation	30-AUG-2021 12:33:50	801686.6	814269.3	22.15348	113.96361	0	ShipXY
LAN JIANG	Jetty Installation	30-AUG-2021 12:42:51	801689.9	814275.5	22.15351	113.96365	0	ShipXY
LAN JIANG	Jetty Installation	30-AUG-2021 12:48:54	801689.9	814275.5	22.15351	113.96367	0.1	ShipXY
LAN JIANG	Jetty Installation	30-AUG-2021 12:54:52	801685.4	814276.6	22.15348	113.96365	0	ShipXY
LAN JIANG	Jetty Installation	30-AUG-2021 13:09:52	801687.7	814273.5	22.15349	113.96365	0	ShipXY
LAN JIANG	Jetty Installation	30-AUG-2021 13:12:53	801678.8	814273.5	22.15341	113.96365	0	ShipXY
LAN JIANG	Jetty Installation	30-AUG-2021 13:18:52	801685.4	814271.4	22.15347	113.96363	0	ShipXY
LAN JIANG	Jetty Installation	30-AUG-2021 13:33:52	801686.6	814264.2	22.15348	113.96356	0	ShipXY
LAN JIANG	Jetty Installation	30-AUG-2021 13:51:51	801688.8	814272.4	22.1535	113.96364	0	ShipXY
LAN JIANG	Jetty Installation	30-AUG-2021 14:03:52	801675.5	814276.6	22.15338	113.96368	0.1	ShipXY
LAN JIANG	Jetty Installation	30-AUG-2021 14:12:52	801679.9	814280.7	22.15342	113.96372	0.1	ShipXY
LAN JIANG	Jetty Installation	30-AUG-2021 14:21:51	801684.3	814279.7	22.15346	113.96371	0	ShipXY
LAN JIANG	Jetty Installation	30-AUG-2021 14:30:50	801676.6	814276.5	22.15339	113.96368	0	ShipXY
LAN JIANG	Jetty Installation	30-AUG-2021 14:36:52	801676.6	814277.6	22.15339	113.96369	0	ShipXY
LAN JIANG	Jetty Installation	30-AUG-2021 14:51:51	801677.7	814275.5	22.1534	113.96366	0	ShipXY
LAN JIANG	Jetty Installation	30-AUG-2021 14:54:52	801677.7	814275.5	22.1534	113.96367	0.1	ShipXY
LAN JIANG	Jetty Installation	30-AUG-2021 15:06:52	801676.6	814271.4	22.15339	113.96363	0	ShipXY
LAN JIANG	Jetty Installation	30-AUG-2021 15:21:51	801682.1	814273.5	22.15344	113.96365	0	ShipXY
LAN JIANG	Jetty Installation	30-AUG-2021 15:24:52	801682.1	814269.3	22.15344	113.96361	0	ShipXY
LAN JIANG	Jetty Installation	30-AUG-2021 15:30:52	801686.6	814271.4	22.15348	113.96363	0	ShipXY
LAN JIANG	Jetty Installation	30-AUG-2021 15:36:51	801682.1	814265.2	22.15344	113.96357	0	ShipXY
LAN JIANG	Jetty Installation	30-AUG-2021 15:48:52	801675.5	814277.6	22.15338	113.96369	0	ShipXY
LAN JIANG	Jetty Installation	30-AUG-2021 15:56:52	801675.5	814276.5	22.15338	113.96368	0	ShipXY
LAN JIANG	Jetty Installation	30-AUG-2021 16:03:51	801689.9	814272.4	22.15351	113.96364	0	ShipXY
LAN JIANG	Jetty Installation	30-AUG-2021 16:06:52	801693.2	814273.5	22.15354	113.96365	0	ShipXY
LAN JIANG	Jetty Installation	30-AUG-2021 16:15:52	801685.4	814273.5	22.15347	113.96365	0	ShipXY
LAN JIANG	Jetty Installation	30-AUG-2021 16:20:51	801682.1	814275.5	22.15348	113.96367	0.1	ShipXY
LAN JIANG	Jetty Installation	30-AUG-2021 16:30:51	801694.3	814275.5	22.15355	113.96367	0	ShipXY
LAN JIANG	Jetty Installation	30-AUG-2021 16:36:53	801689.9	814276.6	22.15351	113.96368	0	ShipXY
LAN JIANG	Jetty Installation	30-AUG-2021 16:42:54	801691.1	814273.5	22.15352	113.96365	0	ShipXY
LAN JIANG	Jetty Installation	30-AUG-2021 16:57:52	801689.9	814270.4	22.15351	113.96362	0	ShipXY
LAN JIANG	Jetty Installation	30-AUG-2021 17:03:51	801685.4	814270.4	22.15348	113.96365	0.1	ShipXY
LAN JIANG	Jetty Installation	30-AUG-2021 17:06:52	801689.9	814275.5	22.15351	113.96367	0	ShipXY
LAN JIANG	Jetty Installation	30-AUG-2021 17:12:54	801689.9	814268.3	22.15351	113.9636	0	ShipXY
LAN JIANG	Jetty Installation	30-AUG-2021 17:21:54	801694.3	814271.4	22.15355	113.96363	0.1	ShipXY
LAN JIANG	Jetty Installation	30-AUG-2021 17:24:50	801686.6	814265.2	22.15348	113.96357	0	ShipXY
LAN JIANG	Jetty Installation	30-AUG-2021 17:39:52	801692.1	814262.1	22.15353	113.96354	0	ShipXY

LAN JIANG (Jetty Installation)

Historical Data Records (AUGUST 2021)

Vessel Name	Vessel Type	Report Time	Northing	Easting	Latitude	Longitude	Knots	Source
LAN JIANG	Jetty Installation	30-AUG-2021 17:42:53	801683.2	814269.3	22.15345	113.96361	0	ShipXY
LAN JIANG	Jetty Installation	30-AUG-2021 17:48:54	801689.9	814281.7	22.15351	113.96373	0	ShipXY
LAN JIANG	Jetty Installation	30-AUG-2021 17:57:52	801685.4	814264.2	22.15347	113.96356	0	ShipXY
LAN JIANG	Jetty Installation	30-AUG-2021 18:01:51	801682.1	814273.5	22.15348	113.96363	0	ShipXY
LAN JIANG	Jetty Installation	30-AUG-2021 18:06:54	801692.1	814277.6	22.15353	113.96369	0	ShipXY
LAN JIANG	Jetty Installation	30-AUG-2021 18:12:51	801692.1	814274.5	22.15353	113.96366	0	ShipXY
LAN JIANG	Jetty Installation	30-AUG-2021 18:27:53	801694.3	814279.7	22.15355	113.96371	0	ShipXY
LAN JIANG	Jetty Installation	30-AUG-2021 18:30:53	801687.7	814272.4	22.15349	113.96364	0	ShipXY
LAN JIANG	Jetty Installation	30-AUG-2021 18:45:52	801689.9	814272.4	22.15351	113.96364	0	ShipXY
LAN JIANG	Jetty Installation	30-AUG-2021 19:00:54	801691.1	814281.7	22.15352	113.96373	0	ShipXY
LAN JIANG	Jetty Installation	30-AUG-2021 19:03:53	801696.5	814290	22.15357	113.96381	0	ShipXY
LAN JIANG	Jetty Installation	30-AUG-2021 19:09:57	801686.5	814278.6	22.15348	113.9637	0	ShipXY
LAN JIANG	Jetty Installation	30-AUG-2021 19:18:53	801672.2	814271.4	22.15345	113.96363	0	ShipXY
LAN JIANG	Jetty Installation	30-AUG-2021 19:21:51	801689.9	814271.4	22.15351	113.96363	0	ShipXY
LAN JIANG	Jetty Installation	30-AUG-2021 19:24:54	801688.8	814277.6	22.1535	113.96369	0	ShipXY
LAN JIANG	Jetty Installation	30-AUG-2021 19:45:53	801697.6	814276.6	22.15358	113.96368	0	ShipXY
LAN JIANG	Jetty Installation	30-AUG-2021 19:54:54	801691.1	814272.4	22.15352	113.96364	0	ShipXY
LAN JIANG	Jetty Installation	30-AUG-2021 19:54:55	801691.1	814272.4	22.15352	113.96364	0	ShipXY
LAN JIANG	Jetty Installation	30-AUG-2021 20:06:52	801685.4	814270.4	22.15347	113.96362	0	ShipXY
LAN JIANG	Jetty Installation	30-AUG-2021 20:07:51	801682.1	814265.2	22.15348	113.96353	0	ShipXY
LAN JIANG	Jetty Installation	30-AUG-2021 20:24:54	801682.1	814272.4	22.15344	113.96364	0	ShipXY
LAN JIANG	Jetty Installation	30-AUG-2021 20:36:54	801685.5	814266.2	22.15347	113.96358	0	ShipXY
LAN JIANG	Jetty Installation	30-AUG-2021 20:39:52	801686.6	814271.4	22.15348	113.96363	0	ShipXY
LAN JIANG	Jetty Installation	30-AUG-2021 20:55:05	801683.2	814273.5	22.15345	113.96365	0	ShipXY
LAN JIANG	Jetty Installation	30-AUG-2021 21:00:55	801686.6	814269.3	22.15348	113.96361	0	ShipXY
LAN JIANG	Jetty Installation	30-AUG-2021 21:06:54	801687.7	814269.3	22.15349	113.96361	0	ShipXY
LAN JIANG	Jetty Installation	30-AUG-2021 21:12:53	801686.6	814268.3	22.15348	113.9636	0	ShipXY
LAN JIANG	Jetty Installation	30-AUG-2021 21:18:55	801676.6	814272.4	22.15339	113.96364	0	ShipXY
LAN JIANG	Jetty Installation	30-AUG-2021 21:24:53	801681.1	814273.5	22.15343	113.96365	0	ShipXY
LAN JIANG	Jetty Installation	30-AUG-2021 21:33:53	801679.9	814273.5	22.15342	113.96365	0	ShipXY
LAN JIANG	Jetty Installation	30-AUG-2021 21:42:54	801681.1	814275.5	22.15343	113.96367	0	ShipXY
LAN JIANG	Jetty Installation	30-AUG-2021 21:51:53	801683.2	814274.5	22.15345	113.96366	0.1	ShipXY
LAN JIANG	Jetty Installation	30-AUG-2021 21:54:54	801685.4	814276.6	22.15347	113.96368	0	ShipXY
LAN JIANG	Jetty Installation	30-AUG-2021 22:01:05	801685.4	814272.4	22.15347	113.96364	0	ShipXY
LAN JIANG	Jetty Installation	30-AUG-2021 22:09:52	801682.1	814273.5	22.15344	113.96365	0	ShipXY
LAN JIANG	Jetty Installation	30-AUG-2021 22:18:53	801686.6	814271.4	22.15348	113.96363	0	ShipXY
LAN JIANG	Jetty Installation	30-AUG-2021 22:24:54	801685.5	814277.6	22.15348	113.96369	0.1	ShipXY
LAN JIANG	Jetty Installation	30-AUG-2021 22:30:54	801684.3	814276.6	22.15346	113.96368	0	ShipXY
LAN JIANG	Jetty Installation	30-AUG-2021 22:42:54	801683.2	814270.4	22.15345	113.96362	0	ShipXY
LAN JIANG	Jetty Installation	30-AUG-2021 22:48:53	801682.1	814270.4	22.15344	113.96362	0	ShipXY
LAN JIANG	Jetty Installation	30-AUG-2021 22:54:55	801683.2	814279.6	22.15345	113.96371	0	ShipXY
LAN JIANG	Jetty Installation	30-AUG-2021 22:57:54	801682.1	814276.6	22.15345	113.96368	0	ShipXY
LAN JIANG	Jetty Installation	30-AUG-2021 23:06:54	801682.1	814271.4	22.15344	113.96363	0	ShipXY
LAN JIANG	Jetty Installation	30-AUG-2021 23:15:54	801677.7	814274.5	22.1534	113.96366	0.1	ShipXY
LAN JIANG	Jetty Installation	30-AUG-2021 23:18:51	801679.9	814271.4	22.15342	113.96363	0	ShipXY
LAN JIANG	Jetty Installation	30-AUG-2021 23:24:54	801685.4	814270.4	22.15347	113.96362	0.1	ShipXY
LAN JIANG	Jetty Installation	30-AUG-2021 23:33:53	801683.2	814274.5	22.15345	113.96366	0	ShipXY
LAN JIANG	Jetty Installation	30-AUG-2021 23:42:54	801682.1	814271.4	22.15346	113.96366	0	ShipXY
LAN JIANG	Jetty Installation	30-AUG-2021 23:45:55						

LAN JIANG (Jetty Installation)

Historical Data Records (AUGUST 2021)

Vessel Name	Vessel Type	Report time	Northing	Easting	Latitude	Longitude	Knots	Source
LAN JIANG	Jetty Installation	31-AUG-2021 14:45:53	801683.2	814271.4	22.15345	113.96363	0	ShipXY
LAN JIANG	Jetty Installation	31-AUG-2021 14:48:56	801685.4	814270.4	22.15347	113.96362	0	ShipXY
LAN JIANG	Jetty Installation	31-AUG-2021 14:54:55	801678.8	814270.4	22.15341	113.96362	0	ShipXY
LAN JIANG	Jetty Installation	31-AUG-2021 15:08:56	801683.2	814270.4	22.15348	113.96362	0	ShipXY
LAN JIANG	Jetty Installation	31-AUG-2021 15:12:52	801684.3	814271.4	22.15346	113.96363	0	ShipXY
LAN JIANG	Jetty Installation	31-AUG-2021 15:15:54	801685.4	814272.4	22.15348	113.96364	0	ShipXY
LAN JIANG	Jetty Installation	31-AUG-2021 15:27:54	801688.8	814253.9	22.15355	113.96366	0.1	ShipXY
LAN JIANG	Jetty Installation	31-AUG-2021 15:30:54	801685.5	814268.3	22.15347	113.9636	0	ShipXY
LAN JIANG	Jetty Installation	31-AUG-2021 15:42:56	801689.9	814271.4	22.15351	113.96363	0	ShipXY
LAN JIANG	Jetty Installation	31-AUG-2021 15:48:56	801681.1	814271.4	22.15344	113.96363	0	ShipXY
LAN JIANG	Jetty Installation	31-AUG-2021 15:51:20	801689.1	814270.4	22.15343	113.96362	0	ShipXY
LAN JIANG	Jetty Installation	31-AUG-2021 16:00:55	801691	814269.3	22.15352	113.96361	0	ShipXY
LAN JIANG	Jetty Installation	31-AUG-2021 16:09:23	801688.8	814276.6	22.15355	113.96368	0	ShipXY
LAN JIANG	Jetty Installation	31-AUG-2021 16:18:55	801689.9	814271.4	22.15351	113.96363	0	ShipXY
LAN JIANG	Jetty Installation	31-AUG-2021 16:24:52	801679.9	814275.5	22.15343	113.96367	0	ShipXY
LAN JIANG	Jetty Installation	31-AUG-2021 16:27:51	801697.6	814278.6	22.15358	113.9637	0	ShipXY
LAN JIANG	Jetty Installation	31-AUG-2021 16:36:54	801688.8	814274.5	22.15355	113.96366	0	ShipXY
LAN JIANG	Jetty Installation	31-AUG-2021 16:48:55	801695.4	814274.5	22.15356	113.96366	0	ShipXY
LAN JIANG	Jetty Installation	31-AUG-2021 16:57:53	801685.4	814277.6	22.15347	113.96369	0	ShipXY
LAN JIANG	Jetty Installation	31-AUG-2021 17:06:56	801698.7	814271.4	22.15359	113.96363	0	ShipXY
LAN JIANG	Jetty Installation	31-AUG-2021 17:12:51	801683.2	814263.1	22.15345	113.96355	0	ShipXY
LAN JIANG	Jetty Installation	31-AUG-2021 17:24:52	801687.7	814267.3	22.15349	113.96359	0	ShipXY
LAN JIANG	Jetty Installation	31-AUG-2021 17:30:54	801691	814267.3	22.15352	113.96359	0	ShipXY
LAN JIANG	Jetty Installation	31-AUG-2021 17:36:56	801687.7	814271.4	22.15349	113.96363	0	ShipXY
LAN JIANG	Jetty Installation	31-AUG-2021 17:45:51	801688.8	814277.6	22.15355	113.96369	0	ShipXY
LAN JIANG	Jetty Installation	31-AUG-2021 17:48:55	801689.9	814276.6	22.15351	113.96368	0	ShipXY
LAN JIANG	Jetty Installation	31-AUG-2021 17:54:55	801688.8	814277.6	22.15355	113.96369	0	ShipXY
LAN JIANG	Jetty Installation	31-AUG-2021 18:00:53	801691	814278.6	22.15352	113.9637	0	ShipXY
LAN JIANG	Jetty Installation	31-AUG-2021 18:06:55	801688.8	814277.6	22.15355	113.96369	0	ShipXY
LAN JIANG	Jetty Installation	31-AUG-2021 18:15:56	801692.1	814270.4	22.15353	113.96362	0	ShipXY
LAN JIANG	Jetty Installation	31-AUG-2021 18:18:55	801685.5	814275.5	22.15348	113.96367	0	ShipXY
LAN JIANG	Jetty Installation	31-AUG-2021 18:30:55	801692.1	814269.3	22.15353	113.96361	0	ShipXY
LAN JIANG	Jetty Installation	31-AUG-2021 18:39:52	801692.1	814283.8	22.15353	113.96375	0	ShipXY
LAN JIANG	Jetty Installation	31-AUG-2021 18:42:56	801684.3	814277.6	22.15346	113.96369	0.1	ShipXY
LAN JIANG	Jetty Installation	31-AUG-2021 18:51:21	801669.9	814275.5	22.15333	113.96367	0.1	ShipXY
LAN JIANG	Jetty Installation	31-AUG-2021 19:03:54	801642.3	814275.5	22.15308	113.96367	0.1	ShipXY
LAN JIANG	Jetty Installation	31-AUG-2021 19:09:52	801640	814273.4	22.15306	113.96365	0	ShipXY
LAN JIANG	Jetty Installation	31-AUG-2021 19:18:55	801641.1	814275.5	22.15307	113.96367	0	ShipXY
LAN JIANG	Jetty Installation	31-AUG-2021 19:21:53	801641.2	814272.4	22.15307	113.96364	0	ShipXY
LAN JIANG	Jetty Installation	31-AUG-2021 19:27:49	801640.1	814268.2	22.15306	113.9636	0	ShipXY
LAN JIANG	Jetty Installation	31-AUG-2021 19:45:51	801638.9	814269.3	22.15305	113.96361	0	ShipXY
LAN JIANG	Jetty Installation	31-AUG-2021 19:54:54	801635.6	814265.1	22.15302	113.96357	0	ShipXY
LAN JIANG	Jetty Installation	31-AUG-2021 20:05:51	801625.1	814265.1	22.15305	113.96357	0	ShipXY
LAN JIANG	Jetty Installation	31-AUG-2021 20:12:55	801632.3	814260	22.15299	113.96352	0	ShipXY
LAN JIANG	Jetty Installation	31-AUG-2021 20:15:55	801634.5	814265.1	22.15301	113.96357	0.1	ShipXY
LAN JIANG	Jetty Installation	31-AUG-2021 20:30:54	801639	814263.1	22.15305	113.96355	0	ShipXY
LAN JIANG	Jetty Installation	31-AUG-2021 20:45:53	801644.5	814274.4	22.15305	113.96366	0	ShipXY
LAN JIANG	Jetty Installation	31-AUG-2021 20:51:54	801637.8	814265.1	22.15304	113.96357	0	ShipXY
LAN JIANG	Jetty Installation	31-AUG-2021 21:03:53	801638.9	814272.4	22.15299	113.96364	0.1	ShipXY
LAN JIANG	Jetty Installation	31-AUG-2021 21:06:54	801637.8	814263.1	22.15304	113.96355	0	ShipXY
LAN JIANG	Jetty Installation	31-AUG-2021 21:21:57	801635.6	814265.1	22.15302	113.96357	0	ShipXY
LAN JIANG	Jetty Installation	31-AUG-2021 21:36:58	801627.9	814263.1	22.15295	113.96355	0	ShipXY
LAN JIANG	Jetty Installation	31-AUG-2021 21:54:54	801642.3	814255.9	22.15308	113.96348	0	ShipXY
LAN JIANG	Jetty Installation	31-AUG-2021 22:05:51	801634.5	814273.4	22.15302	113.96362	0	ShipXY
LAN JIANG	Jetty Installation	31-AUG-2021 22:05:52	801637.8	814272.4	22.15304	113.96364	0	ShipXY
LAN JIANG	Jetty Installation	31-AUG-2021 22:12:54	801632.3	814273.4	22.15299	113.96365	0	ShipXY
LAN JIANG	Jetty Installation	31-AUG-2021 22:21:57	801631.2	814265.1	22.15298	113.96357	0	ShipXY
LAN JIANG	Jetty Installation	31-AUG-2021 22:27:52	801627.9	814267.2	22.15295	113.96359	0	ShipXY
LAN JIANG	Jetty Installation	31-AUG-2021 22:36:56	801634.5	814267.2	22.15301	113.96359	0	ShipXY

LAN JIANG (Jetty Installation)

Historical Data Records (AUGUST 2021)

Vessel Name	Vessel Type	Report time	Northing	Easting	Latitude	Longitude	Knots	Source
LAN JIANG	Jetty Installation	31-AUG-2021 22:39:51	801635.6	814265.1	22.15302	113.96357	0	ShipXY
LAN JIANG	Jetty Installation	31-AUG-2021 22:42:54	801632.3	814269.3	22.15299	113.96361	0	ShipXY
LAN JIANG	Jetty Installation	31-AUG-2021 22:57:51	801631.2	814269.3	22.15298	113.96361	0	ShipXY
LAN JIANG	Jetty Installation	31-AUG-2021 23:00:52	801634.5	814267.2	22.15301	113.96359	0	ShipXY
LAN JIANG	Jetty Installation	31-AUG-2021 23:09:52	801633.4	814268.2	22.153	113.9636	0	ShipXY
LAN JIANG	Jetty Installation	31-AUG-2021 23:18:56	801631.2	814273.4	22.15298	113.96365	0	ShipXY
LAN JIANG	Jetty Installation	31-AUG-2021 23:24:52	801640	814273.4	22.15306	113.96365	0	ShipXY
LAN JIANG	Jetty Installation	31-AUG-2021 23:27:56	801627.9	814267.2	22.15295	113.96359	0.1	ShipXY
LAN JIANG	Jetty Installation	31-AUG-2021 23:36:56	801645.6	814268.3	22.15311	113.9636	0	ShipXY
LAN JIANG	Jetty Installation	31-AUG-2021 23:48:56	801634.5	814268.2	22.15301	113.9636	0	ShipXY
LAN JIANG	Jetty Installation	31-AUG-2021 23:54:53	801636.7	814273.4	22.15303	113.96363	0	ShipXY

MENCAST OFFSHORE 1 (Post Trenching Vessel)

Historical Data Records (AUGUST 2021)

Vessel Name	Vessel Type	Report time	Northing	Easting	Latitude	Longitude	Knots	Source
MENCAST OFFSHORE 1	Post Trenching Vessel	01-AUG-2021 00:02:23	811123.8	827052.2	22.23882	114.08748	0.1	ShipXY
MENCAST OFFSHORE 1	Post Trenching Vessel	01-AUG-2021 00:08:21	811124.9	827051.2	22.23883	114.08747	0.1	ShipXY
MENCAST OFFSHORE 1	Post Trenching Vessel	01-AUG-2021 00:13:07	811120.5	827066.6	22.23879	114.08762	0.1	ShipXY
MENCAST OFFSHORE 1	Post Trenching Vessel	01-AUG-2021 00:23:21	811119.4	827068.7	22.23878	114.08764	0.1	ShipXY
MENCAST OFFSHORE 1	Post Trenching Vessel	01-AUG-2021 00:29:21	811121.6	827062.5	22.2388	114.08758	0.1	ShipXY
MENCAST OFFSHORE 1	Post Trenching Vessel	01-AUG-2021 00:32:22	811124.9	827052.2	22.23883	114.08748	0.1	ShipXY
MENCAST OFFSHORE 1	Post Trenching Vessel	01-AUG-2021 00:38:23	811128	827051.2	22.23882	114.08746	0.1	ShipXY
MENCAST OFFSHORE 1	Post Trenching Vessel	01-AUG-2021 00:47:19	811122.7	827059.4	22.23881	114.08755	0.2	ShipXY
MENCAST OFFSHORE 1	Post Trenching Vessel	01-AUG-2021 00:53:21	811114.9	827071.8	22.23874	114.08767	0.1	ShipXY
MENCAST OFFSHORE 1	Post Trenching Vessel	01-AUG-2021 01:02:20	811114.9	827070.8	22.23874	114.08766	0	ShipXY
MENCAST OFFSHORE 1	Post Trenching Vessel	01-AUG-2021 01:11:19	811116	827068.7	22.23875	114.08765	0.1	ShipXY
MENCAST OFFSHORE 1	Post Trenching Vessel	01-AUG-2021 01:17:22	811118.8	827070.8	22.23873	114.08766	0.1	ShipXY
MENCAST OFFSHORE 1	Post Trenching Vessel	01-AUG-2021 01:23:21	811114.9	827070.8	22.23874	114.08766	0.1	ShipXY
MENCAST OFFSHORE 1	Post Trenching Vessel	01-AUG-2021 01:29:21	811114.9	827071.8	22.23874	114.08767	0.1	ShipXY
MENCAST OFFSHORE 1	Post Trenching Vessel	01-AUG-2021 01:32:22	811116	827070.8	22.23875	114.08766	0.1	ShipXY
MENCAST OFFSHORE 1	Post Trenching Vessel	01-AUG-2021 01:38:23	811116	827070.8	22.23875	114.08766	0.1	ShipXY
MENCAST OFFSHORE 1	Post Trenching Vessel	01-AUG-2021 01:44:22	811117.1	827068.7	22.23875	114.08764	0.1	ShipXY
MENCAST OFFSHORE 1	Post Trenching Vessel	01-AUG-2021 01:51:19	811117.1	827068.7	22.23876	114.08764	0.1	ShipXY
MENCAST OFFSHORE 1	Post Trenching Vessel	01-AUG-2021 01:59:21	811114.9	827068.7	22.23874	114.08765	0.1	ShipXY
MENCAST OFFSHORE 1	Post Trenching Vessel	01-AUG-2021 02:05:20	811116	827068.7	22.23873	114.08764	0.1	ShipXY
MENCAST OFFSHORE 1	Post Trenching Vessel	01-AUG-2021 02:11:20	811114.9	827068.7	22.23874	114.08765	0.2	ShipXY
MENCAST OFFSHORE 1	Post Trenching Vessel	01-AUG-2021 02:17:21	811116	827068.7	22.23875	114.08764	0.2	ShipXY
MENCAST OFFSHORE 1	Post Trenching Vessel	01-AUG-2021 02:23:19	811116	827068.7	22.23875	114.08764	0.2	ShipXY
MENCAST OFFSHORE 1	Post Trenching Vessel	01-AUG-2021 02:29:22	811113.8	827070.8	22.23873	114.08766	0.1	ShipXY
MENCAST OFFSHORE 1	Post Trenching Vessel	01-AUG-2021 02:35:20	811116	827068.7	22.23875	114.08765	0.1	ShipXY
MENCAST OFFSHORE 1	Post Trenching Vessel	01-AUG-2021 02:41:20	811116	827068.7	22.23875	114.08766	0.1	ShipXY
MENCAST OFFSHORE 1	Post Trenching Vessel	01-AUG-2021 02:47:22	811116	827068.7	22.23875	114.08766	0.1	ShipXY
MENCAST OFFSHORE 1	Post Trenching Vessel	01-AUG-2021 02:53:21	811120.5	827063.5	22.23879	114.08759	0	ShipXY
MENCAST OFFSHORE 1	Post Trenching Vessel	01-AUG-2021 03:01:19	811114.9	827065.6	22.23878	114.08759	0.2	ShipXY
MENCAST OFFSHORE 1	Post Trenching Vessel	01-AUG-2021 03:05:19	811120.5	827060.5	22.23879	114.08756	0.3	ShipXY
MENCAST OFFSHORE 1	Post Trenching Vessel	01-AUG-2021 03:11:22	811121.6	827061.5	22.2388	114.08757	0.1	ShipXY
MENCAST OFFSHORE 1	Post Trenching Vessel	01-AUG-2021 03:17:20	811121.6	827061.5	22.2388	114.08757	0.2	ShipXY
MENCAST OFFSHORE 1	Post Trenching Vessel	01-AUG-2021 03:23:20	811121.6	827062.5	22.2388	114.08758	0.1	ShipXY
MENCAST OFFSHORE 1	Post Trenching Vessel	01-AUG-2021 03:29:21						

MENCAST OFFSHORE 1 (Post Trenching Vessel)

Historical Data Records (AUGUST 2021)

Vessel Name	Vessel Type	Report Time	Northing	Easting	Latitude	Longitude	Knots	Source
MENCAST OFFSHORE 1	Post Trenching Vessel	08-AUG-2021 06:53:20	811112.7	827062.5	22.23872	114.08758	0.1	ShipKY
MENCAST OFFSHORE 1	Post Trenching Vessel	08-AUG-2021 06:59:21	811112.7	827059.4	22.23872	114.08755	0.1	ShipKY
MENCAST OFFSHORE 1	Post Trenching Vessel	08-AUG-2021 07:05:21	811112.7	827066.6	22.23872	114.08761	0.2	ShipKY
MENCAST OFFSHORE 1	Post Trenching Vessel	08-AUG-2021 07:08:21	811112.7	827066.6	22.23872	114.08762	0.1	ShipKY
MENCAST OFFSHORE 1	Post Trenching Vessel	08-AUG-2021 07:17:21	811112.7	827066.6	22.23872	114.08762	0	ShipKY
MENCAST OFFSHORE 1	Post Trenching Vessel	08-AUG-2021 07:20:21	811112.7	827068.7	22.23872	114.08764	0.1	ShipKY
MENCAST OFFSHORE 1	Post Trenching Vessel	08-AUG-2021 07:29:20	811112.7	827066.6	22.23872	114.08762	0.1	ShipKY
MENCAST OFFSHORE 1	Post Trenching Vessel	08-AUG-2021 07:35:22	811111.6	827069.7	22.23871	114.08765	0.1	ShipKY
MENCAST OFFSHORE 1	Post Trenching Vessel	08-AUG-2021 07:41:20	811112.7	827067.7	22.23872	114.08763	0.2	ShipKY
MENCAST OFFSHORE 1	Post Trenching Vessel	08-AUG-2021 07:47:21	811113.8	827067.7	22.23873	114.08763	0.1	ShipKY
MENCAST OFFSHORE 1	Post Trenching Vessel	08-AUG-2021 07:53:23	811113.8	827067.7	22.23873	114.08763	0.1	ShipKY
MENCAST OFFSHORE 1	Post Trenching Vessel	08-AUG-2021 07:59:23	811112.7	827067.7	22.23872	114.08761	0.2	ShipKY
MENCAST OFFSHORE 1	Post Trenching Vessel	08-AUG-2021 08:02:08	811113.8	827069.7	22.23873	114.08765	0.1	ShipKY
MENCAST OFFSHORE 1	Post Trenching Vessel	08-AUG-2021 08:08:22	811113.8	827069.7	22.23873	114.08765	0.1	ShipKY
MENCAST OFFSHORE 1	Post Trenching Vessel	08-AUG-2021 08:17:22	811112.7	827070.8	22.23872	114.08766	0	ShipKY
MENCAST OFFSHORE 1	Post Trenching Vessel	08-AUG-2021 08:23:20	811112.7	827069.7	22.23872	114.08765	0.1	ShipKY
MENCAST OFFSHORE 1	Post Trenching Vessel	08-AUG-2021 08:29:23	811112.7	827069.7	22.23872	114.08765	0.1	ShipKY
MENCAST OFFSHORE 1	Post Trenching Vessel	08-AUG-2021 08:35:20	811111.6	827070.8	22.23871	114.08766	0.2	ShipKY
MENCAST OFFSHORE 1	Post Trenching Vessel	08-AUG-2021 08:41:20	811112.7	827070.8	22.23872	114.08766	0.2	ShipKY
MENCAST OFFSHORE 1	Post Trenching Vessel	08-AUG-2021 08:47:20	811112.7	827070.8	22.23872	114.08766	0.1	ShipKY
MENCAST OFFSHORE 1	Post Trenching Vessel	08-AUG-2021 08:53:23	811110.3	827061.5	22.23868	114.08757	0.1	ShipKY
MENCAST OFFSHORE 1	Post Trenching Vessel	08-AUG-2021 08:59:19	811108.3	827061.5	22.23868	114.08757	0.1	ShipKY
MENCAST OFFSHORE 1	Post Trenching Vessel	08-AUG-2021 09:05:19	811110.5	827064.6	22.2387	114.0876	0	ShipKY
MENCAST OFFSHORE 1	Post Trenching Vessel	08-AUG-2021 09:11:20	811111.6	827074.9	22.23871	114.08769	0.2	ShipKY
MENCAST OFFSHORE 1	Post Trenching Vessel	08-AUG-2021 09:17:20	811112.7	827071.8	22.23871	114.08769	0.1	ShipKY
MENCAST OFFSHORE 1	Post Trenching Vessel	08-AUG-2021 09:20:23	811128.2	827080	22.23886	114.08775	0	ShipKY
MENCAST OFFSHORE 1	Post Trenching Vessel	08-AUG-2021 09:26:21	811223.8	827140.9	22.23986	114.08834	0.1	ShipKY
MENCAST OFFSHORE 1	Post Trenching Vessel	08-AUG-2021 09:35:19	811224.5	827144	22.23973	114.08837	0.4	ShipKY
MENCAST OFFSHORE 1	Post Trenching Vessel	08-AUG-2021 09:38:22	811235.6	827100.7	22.23983	114.08795	0.4	ShipKY
MENCAST OFFSHORE 1	Post Trenching Vessel	08-AUG-2021 09:44:20	811116	827075.9	22.23875	114.08771	0.1	ShipKY
MENCAST OFFSHORE 1	Post Trenching Vessel	08-AUG-2021 09:50:22	811184.6	827205.8	22.23937	114.08897	0.3	ShipKY
MENCAST OFFSHORE 1	Post Trenching Vessel	08-AUG-2021 10:00:01	810402.8	827225	22.23231	114.08916	3.6	ShipKY
MENCAST OFFSHORE 1	Post Trenching Vessel	08-AUG-2021 10:05:52	809760.7	827064.8	22.22651	114.08761	3.7	ShipKY
MENCAST OFFSHORE 1	Post Trenching Vessel	08-AUG-2021 10:11:52	808258.5	827098.2	22.22651	114.08761	3.7	ShipKY
MENCAST OFFSHORE 1	Post Trenching Vessel	08-AUG-2021 10:17:40	808448.7	826663	22.21466	114.08372	3.9	ShipKY
MENCAST OFFSHORE 1	Post Trenching Vessel	08-AUG-2021 10:23:52	807750.1	826476.9	22.20835	114.08192	4	ShipKY
MENCAST OFFSHORE 1	Post Trenching Vessel	08-AUG-2021 10:29:43	807803.6	826251.7	22.20233	114.07974	4	ShipKY
MENCAST OFFSHORE 1	Post Trenching Vessel	08-AUG-2021 10:35:51	808328.5	825998.6	22.19507	114.07729	3.8	ShipKY
MENCAST OFFSHORE 1	Post Trenching Vessel	08-AUG-2021 10:41:41	805723	825775.4	22.19004	114.07515	3.9	ShipKY
MENCAST OFFSHORE 1	Post Trenching Vessel	08-AUG-2021 10:47:52	805149.5	825623.5	22.18486	114.07366	2.4	ShipKY
MENCAST OFFSHORE 1	Post Trenching Vessel	08-AUG-2021 10:53:29	804927.9	825816.2	22.18286	114.07553	1.9	ShipKY
MENCAST OFFSHORE 1	Post Trenching Vessel	08-AUG-2021 10:59:32	804984.9	826011.1	22.18337	114.07442	0.5	ShipKY
MENCAST OFFSHORE 1	Post Trenching Vessel	08-AUG-2021 11:05:32	805066.4	825999.8	22.18375	114.07391	1.3	ShipKY
MENCAST OFFSHORE 1	Post Trenching Vessel	08-AUG-2021 11:11:08	804811.6	825949.2	22.18181	114.07676	1.1	ShipKY
MENCAST OFFSHORE 1	Post Trenching Vessel	08-AUG-2021 11:17:51	804786	826073.9	22.18158	114.07803	0.8	ShipKY
MENCAST OFFSHORE 1	Post Trenching Vessel	08-AUG-2021 11:23:12	804826.9	826244.7	22.18195	114.07891	0.5	ShipKY
MENCAST OFFSHORE 1	Post Trenching Vessel	08-AUG-2021 11:29:11	804851.1	826251.3	22.18253	114.07975	0.5	ShipKY
MENCAST OFFSHORE 1	Post Trenching Vessel	08-AUG-2021 11:35:52	804909.9	826164.5	22.1827	114.08008	0.8	ShipKY
MENCAST OFFSHORE 1	Post Trenching Vessel	08-AUG-2021 11:41:38	804826.9	826264.7	22.18195	114.07888	0.3	ShipKY
MENCAST OFFSHORE 1	Post Trenching Vessel	08-AUG-2021 11:47:38	804797	826233.8	22.18168	114.07958	1	ShipKY
MENCAST OFFSHORE 1	Post Trenching Vessel	08-AUG-2021 11:53:31	804822.5	826188.4	22.18191	114.07914	0.3	ShipKY
MENCAST OFFSHORE 1	Post Trenching Vessel	08-AUG-2021 11:59:39	804712.7	826181.9	22.18166	114.07909	0.2	ShipKY
MENCAST OFFSHORE 1	Post Trenching Vessel	08-AUG-2021 12:05:33	804758.3	826178.3	22.18133	114.07904	0.7	ShipKY
MENCAST OFFSHORE 1	Post Trenching Vessel	08-AUG-2021 12:11:51	804755	826177	22.1813	114.07903	0.4	ShipKY
MENCAST OFFSHORE 1	Post Trenching Vessel	08-AUG-2021 12:17:52	804753.9	826177	22.18129	114.07903	0.3	ShipKY
MENCAST OFFSHORE 1	Post Trenching Vessel	08-AUG-2021 12:23:52	804753.9	826177	22.18129	114.07903	0.2	ShipKY
MENCAST OFFSHORE 1	Post Trenching Vessel	08-AUG-2021 12:29:39	804748.3	826172	22.18124	114.07942	0.4	ShipKY
MENCAST OFFSHORE 1	Post Trenching Vessel	08-AUG-2021 12:35:19	804772.6	826256.4	22.18146	114.0798	0.7	ShipKY
MENCAST OFFSHORE 1	Post Trenching Vessel	08-AUG-2021 12:40:39	804775.9	826260.6	22.18149	114.07984	0.5	ShipKY
MENCAST OFFSHORE 1	Post Trenching Vessel	08-AUG-2021 12:47:50	804777.1	826260.6	22.1815	114.07984	0.6	ShipKY
MENCAST OFFSHORE 1	Post Trenching Vessel	08-AUG-2021 12:53:52	804777.1	826260.6	22.1815	114.07984	0.2	ShipKY
MENCAST OFFSHORE 1	Post Trenching Vessel	08-AUG-2021 12:59:09	804777.1	826260.6	22.1815	114.07984	0.6	ShipKY
MENCAST OFFSHORE 1	Post Trenching Vessel	08-AUG-2021 13:02:10	804777.1	826260.6	22.1815	114.07984	0.2	ShipKY

MENCAST OFFSHORE 1 (Post Trenching Vessel)

Historical Data Records (AUGUST 2021)

Vessel Name	Vessel Type	Report Time	Northing	Easting	Latitude	Longitude	Knots	Source
MENCAST OFFSHORE 1	Post Trenching Vessel	08-AUG-2021 13:10:59	804777.1	826260.6	22.1815	114.07984	0.4	ShipKY
MENCAST OFFSHORE 1	Post Trenching Vessel	08-AUG-2021 13:22:57	804782.2	826260.6	22.18151	114.07984	0.7	ShipKY
MENCAST OFFSHORE 1	Post Trenching Vessel	08-AUG-2021 13:29:09	804782.2	826260.6	22.18151	114.07984	0.4	ShipKY
MENCAST OFFSHORE 1	Post Trenching Vessel	08-AUG-2021 13:31:51	804782.2	826260.6	22.18151	114.07984	0.2	ShipKY
MENCAST OFFSHORE 1	Post Trenching Vessel	08-AUG-2021 13:34:58	804782.2	826260.6	22.18151	114.07984	0.2	ShipKY
MENCAST OFFSHORE 1	Post Trenching Vessel	08-AUG-2021 13:40:58	804782.2	826260.6	22.18151	114.07984	0.3	ShipKY
MENCAST OFFSHORE 1	Post Trenching Vessel	08-AUG-2021 13:46:58	804782.2	826260.6	22.18151	114.07984	0.3	ShipKY
MENCAST OFFSHORE 1	Post Trenching Vessel	08-AUG-2021 14:11:10	804824.6	826290.5	22.18193	114.08013	0.4	ShipKY
MENCAST OFFSHORE 1	Post Trenching Vessel	08-AUG-2021 14:16:56	804870	826317.3	22.18234	114.08039	0.6	ShipKY
MENCAST OFFSHORE 1	Post Trenching Vessel	08-AUG-2021 14:19:57	804909.9	826318.4	22.1827	114.0804	0.3	ShipKY
MENCAST OFFSHORE 1	Post Trenching Vessel	08-AUG-2021 14:28:57	804875.6	826336.9	22.18239	114.08058	0.5	ShipKY
MENCAST OFFSHORE 1	Post Trenching Vessel	08-AUG-2021 14:35:10	804832.4	826341.1	22.18261	114.08064	0.2	ShipKY
MENCAST OFFSHORE 1	Post Trenching Vessel	08-AUG-2021 14:40:59	804840.1	826341.1	22.18267	114.08064	0.5	ShipKY
MENCAST OFFSHORE 1	Post Trenching Vessel	08-AUG-2021 14:43:57	804883.3	826369.9	22.18246	114.08058	0.3	ShipKY
MENCAST OFFSHORE 1	Post Trenching Vessel	08-AUG-2021 14:53:11	804960.8	826351.4	22.18316	114.08072	0.1	ShipKY
MENCAST OFFSHORE 1	Post Trenching Vessel	08-AUG-2021 15:00:12	804945.3	826351.4	22.18316	114.08072	0.1	ShipKY
MENCAST OFFSHORE 1	Post Trenching Vessel	08-AUG-2021 15:11:10	804953.3	826351.4	22.18316	114.08072	0.1	ShipKY
MENCAST OFFSHORE 1	Post Trenching Vessel	08-AUG-2021 15:16:57	804946.4	826393.7	22.18303	114.08113	0.3	ShipKY
MENCAST OFFSHORE 1	Post Trenching Vessel	08-AUG-2021 15:35:13	804948.6	826385.5	22.18305	114.08105	0.1	ShipKY
MENCAST OFFSHORE 1	Post Trenching Vessel	08-AUG-2021 15:41:11	804953	826372	22.18309	114.08092	0.1	ShipKY
MENCAST OFFSHORE 1	Post Trenching Vessel	08-AUG-2021 15:47:10	804953	826371	22.18309	114.08091	0.1	ShipKY
MENCAST OFFSHORE 1	Post Trenching Vessel	08-AUG-2021 15:50:12	804953	826369	22.18309	114.08089	0.1	ShipKY
MENCAST OFFSHORE 1	Post Trenching Vessel	08-AUG-2021 16:02:10	804951.9	826372	22.18308	114.08092	0.1	ShipKY
MENCAST OFFSHORE 1	Post Trenching Vessel	08-AUG-2021 16:16:10	804950.8	826374.1	22.18307	114.08094	0.1	ShipKY
MENCAST OFFSHORE 1	Post Trenching Vessel	08-AUG-2021 16:25:57	804952.2	826379.9	22.18311	114.08088	0.2	ShipKY
MENCAST OFFSHORE 1	Post Trenching Vessel	08-AUG-2021 16:38:12	804955.3	826375.5	22.18311	114.08073	0.3	ShipKY
MENCAST OFFSHORE 1	Post Trenching Vessel	08-AUG-2021 16:52:57	804955.3	826349.4	22.18311	114.0807	0	ShipKY
MENCAST OFFSHORE 1	Post Trenching Vessel	08-AUG-2021 17:02:12	804953.3	826359.7	22.18309	114.0808	0.3	ShipKY
MENCAST OFFSHORE 1	Post Trenching Vessel	08-AUG-2021 17:10:56	804953.3	826365.9	22.18309	114.08086	0.2	ShipKY
MENCAST OFFSHORE 1	Post Trenching Vessel	08-AUG-2021 17:31:57	804963	826391.1	22.18318	114.0806	0.1	ShipKY
MENCAST OFFSHORE 1	Post Trenching Vessel	08-AUG-2021 17:37:56	804973	826329.9	22.18327	114.08054	0.6	ShipKY
MENCAST OFFSHORE 1	Post Trenching Vessel	08-AUG-2021 18:10:56	805068.3	826283.4	22.18413	114.08006	0.2	ShipKY
MENCAST OFFSHORE 1	Post Trenching Vessel	08-AUG-2021 18:16:51	805058.3	826249.4	22.18404	114.07973	0.2	ShipKY
MENCAST OFFSHORE 1	Post Trenching Vessel	08-AUG-2021 18:18:10	805058.3	826249.4	22.18404	114.07973	0.1	ShipKY
MENCAST OFFSHORE 1	Post Trenching Vessel	08-AUG-2021 18:28:58	805058.3	826248.4	22.18404	114.07972	0.1	ShipKY
MENCAST OFFSHORE 1	Post Trenching Vessel	08-AUG-2021 18:37:11	805058.3	826247.3	22.18405	114.07971	0.3	ShipKY
MENCAST OFFSHORE 1	Post Trenching Vessel	08-AUG-2021 18:46:12	805058.4	826247.3	22.18405	114.07971	0.2	ShipKY
MENCAST OFFSHORE 1	Post Trenching Vessel	08-AUG-2021 18:47:52	805059.4	826247.3	22.18405	1		

MECAST OFFSHORE 1 (Post Trenching Vessel)

Historical Data Records (AUGUST 2021)

Vessel Name	Vessel Type	Report Time	Northing	Easting	Latitude	Longitude	Knots	Source
MECAST OFFSHORE 1	Post Trenching Vessel	09-AUG-2021 19:00:48	805194.5	826350.5	22.18527	114.08071	0.1	ShipXY
MECAST OFFSHORE 1	Post Trenching Vessel	09-AUG-2021 19:06:44	805194.5	826350.5	22.18527	114.08071	0.1	ShipXY
MECAST OFFSHORE 1	Post Trenching Vessel	09-AUG-2021 19:12:40	805194.5	826350.5	22.18527	114.08071	0.2	ShipXY
MECAST OFFSHORE 1	Post Trenching Vessel	09-AUG-2021 19:17:47	805195.6	826352.6	22.18528	114.08073	0.1	ShipXY
MECAST OFFSHORE 1	Post Trenching Vessel	09-AUG-2021 19:39:45	805190	826341.3	22.18523	114.08062	0.1	ShipXY
MECAST OFFSHORE 1	Post Trenching Vessel	09-AUG-2021 20:09:46	805173.4	826328.9	22.18508	114.0805	0.2	ShipXY
MECAST OFFSHORE 1	Post Trenching Vessel	09-AUG-2021 20:27:47	805145.8	826307.2	22.18483	114.08029	0.1	ShipXY
MECAST OFFSHORE 1	Post Trenching Vessel	09-AUG-2021 20:30:48	805142.4	826303.1	22.1848	114.08025	0.1	ShipXY
MECAST OFFSHORE 1	Post Trenching Vessel	09-AUG-2021 20:36:44	805133.6	826294.8	22.18472	114.08017	0	ShipXY
MECAST OFFSHORE 1	Post Trenching Vessel	09-AUG-2021 20:42:44	805126.9	826289.7	22.18466	114.08012	0.5	ShipXY
MECAST OFFSHORE 1	Post Trenching Vessel	09-AUG-2021 20:48:44	805119.2	826284.5	22.18459	114.08007	0.3	ShipXY
MECAST OFFSHORE 1	Post Trenching Vessel	09-AUG-2021 20:54:48	805113.7	826280.1	22.18454	114.08003	0.1	ShipXY
MECAST OFFSHORE 1	Post Trenching Vessel	09-AUG-2021 21:03:47	805104.8	826272.1	22.18446	114.07995	0.1	ShipXY
MECAST OFFSHORE 1	Post Trenching Vessel	09-AUG-2021 21:09:45	805098.2	826268	22.1844	114.07991	0.1	ShipXY
MECAST OFFSHORE 1	Post Trenching Vessel	09-AUG-2021 21:12:47	805093.7	826261.8	22.18436	114.07985	0.3	ShipXY
MECAST OFFSHORE 1	Post Trenching Vessel	09-AUG-2021 21:19:48	805086.6	826257.7	22.1843	114.0798	0.2	ShipXY
MECAST OFFSHORE 1	Post Trenching Vessel	09-AUG-2021 21:39:45	805056.6	826227.7	22.18397	114.07952	0.2	ShipXY
MECAST OFFSHORE 1	Post Trenching Vessel	09-AUG-2021 21:42:46	805046.2	826223.6	22.18393	114.07948	0.3	ShipXY
MECAST OFFSHORE 1	Post Trenching Vessel	09-AUG-2021 21:51:46	805036.2	826214.3	22.18384	114.07939	0.3	ShipXY
MECAST OFFSHORE 1	Post Trenching Vessel	09-AUG-2021 21:57:47	805026.2	826208.1	22.18375	114.07933	0.3	ShipXY
MECAST OFFSHORE 1	Post Trenching Vessel	09-AUG-2021 22:06:48	805016.2	826201.9	22.18366	114.07924	0.2	ShipXY
MECAST OFFSHORE 1	Post Trenching Vessel	09-AUG-2021 22:15:47	805006.3	826191.6	22.18357	114.07917	0.2	ShipXY
MECAST OFFSHORE 1	Post Trenching Vessel	09-AUG-2021 22:21:46	805003	826188.5	22.18354	114.07914	0.1	ShipXY
MECAST OFFSHORE 1	Post Trenching Vessel	09-AUG-2021 22:27:45	804996.4	826183.3	22.18348	114.07909	0.4	ShipXY
MECAST OFFSHORE 1	Post Trenching Vessel	09-AUG-2021 22:36:44	804987.5	826176.1	22.1834	114.07902	0.1	ShipXY
MECAST OFFSHORE 1	Post Trenching Vessel	09-AUG-2021 22:48:46	804975.3	826164.8	22.18329	114.07891	0.3	ShipXY
MECAST OFFSHORE 1	Post Trenching Vessel	09-AUG-2021 22:57:45	804966.5	826156.5	22.18321	114.07883	0.2	ShipXY
MECAST OFFSHORE 1	Post Trenching Vessel	09-AUG-2021 23:08:44	804951.4	826145.2	22.18316	114.07878	0.2	ShipXY
MECAST OFFSHORE 1	Post Trenching Vessel	09-AUG-2021 23:16:44	804948.8	826140.3	22.18314	114.07876	0.1	ShipXY
MECAST OFFSHORE 1	Post Trenching Vessel	09-AUG-2021 23:21:44	804943.3	826137.6	22.18312	114.07875	0.1	ShipXY
MECAST OFFSHORE 1	Post Trenching Vessel	09-AUG-2021 23:42:47	804921.1	826115.2	22.1828	114.07843	0.2	ShipXY
MECAST OFFSHORE 1	Post Trenching Vessel	09-AUG-2021 23:48:44	804919.1	826113.7	22.18279	114.07842	0.1	ShipXY
MECAST OFFSHORE 1	Post Trenching Vessel	09-AUG-2021 23:54:44	804930	826120.4	22.18288	114.07848	0.3	ShipXY
MECAST OFFSHORE 1	Post Trenching Vessel	10-AUG-2021 00:06:48	804977.7	826135.9	22.18304	114.07863	0.3	ShipXY
MECAST OFFSHORE 1	Post Trenching Vessel	10-AUG-2021 00:12:47	804954.3	826144.1	22.1831	114.07871	0.2	ShipXY
MECAST OFFSHORE 1	Post Trenching Vessel	10-AUG-2021 00:21:45	804951.4	826154.5	22.1832	114.07876	0.2	ShipXY
MECAST OFFSHORE 1	Post Trenching Vessel	10-AUG-2021 00:27:45	804947.2	826161.7	22.18328	114.0788	0.2	ShipXY
MECAST OFFSHORE 1	Post Trenching Vessel	10-AUG-2021 00:39:47	804988.6	826176.1	22.18341	114.07902	0.2	ShipXY
MECAST OFFSHORE 1	Post Trenching Vessel	10-AUG-2021 00:45:45	804995.2	826180.3	22.18347	114.07906	0.1	ShipXY
MECAST OFFSHORE 1	Post Trenching Vessel	10-AUG-2021 01:01:46	805003	826185.4	22.18354	114.07911	0.3	ShipXY
MECAST OFFSHORE 1	Post Trenching Vessel	10-AUG-2021 01:07:47	805029.9	826200.9	22.18372	114.07926	0.1	ShipXY
MECAST OFFSHORE 1	Post Trenching Vessel	10-AUG-2021 01:18:45	805034	826210.2	22.18382	114.07935	0.1	ShipXY
MECAST OFFSHORE 1	Post Trenching Vessel	10-AUG-2021 01:24:45	805041.7	826220.5	22.18389	114.07945	0.4	ShipXY
MECAST OFFSHORE 1	Post Trenching Vessel	10-AUG-2021 01:39:45	805066.1	826238.1	22.18411	114.07962	0.3	ShipXY
MECAST OFFSHORE 1	Post Trenching Vessel	10-AUG-2021 01:45:44	805086	826254.6	22.18429	114.07978	0.2	ShipXY
MECAST OFFSHORE 1	Post Trenching Vessel	10-AUG-2021 02:03:47	805100.4	826265.9	22.18442	114.07989	0.1	ShipXY
MECAST OFFSHORE 1	Post Trenching Vessel	10-AUG-2021 02:09:46	805109.2	826273.1	22.1845	114.07996	0.1	ShipXY
MECAST OFFSHORE 1	Post Trenching Vessel	10-AUG-2021 02:15:44	805119.2	826279.3	22.18459	114.08002	0.1	ShipXY
MECAST OFFSHORE 1	Post Trenching Vessel	10-AUG-2021 02:21:47	805128.1	826285.5	22.18467	114.08008	0.4	ShipXY
MECAST OFFSHORE 1	Post Trenching Vessel	10-AUG-2021 02:28:44	805148	826301.1	22.18485	114.08025	0.2	ShipXY
MECAST OFFSHORE 1	Post Trenching Vessel	10-AUG-2021 02:42:46	805154.6	826308.2	22.18491	114.0803	0.1	ShipXY
MECAST OFFSHORE 1	Post Trenching Vessel	10-AUG-2021 02:51:45	805166.8	826317.5	22.18502	114.08039	0.3	ShipXY
MECAST OFFSHORE 1	Post Trenching Vessel	10-AUG-2021 02:57:44	805170.3	826321.7	22.18505	114.08043	0.2	ShipXY
MECAST OFFSHORE 1	Post Trenching Vessel	10-AUG-2021 03:03:44	805173.4	826325.8	22.18507	114.08048	0.3	ShipXY
MECAST OFFSHORE 1	Post Trenching Vessel	10-AUG-2021 03:09:44	805172.3	826326.8	22.18507	114.08048	0.3	ShipXY
MECAST OFFSHORE 1	Post Trenching Vessel	10-AUG-2021 03:27:45	805173.3	826326.8	22.18507	114.08048	0.3	ShipXY
MECAST OFFSHORE 1	Post Trenching Vessel	10-AUG-2021 03:30:41	805173.4	826326.8	22.18508	114.08047	0.5	ShipXY
MECAST OFFSHORE 1	Post Trenching Vessel	10-AUG-2021 03:39:46	805172.3	826325.8	22.18507	114.08047	0.4	ShipXY
MECAST OFFSHORE 1	Post Trenching Vessel	10-AUG-2021 03:42:47	805172.3	826325.8	22.18507	114.08048	0.3	ShipXY
MECAST OFFSHORE 1	Post Trenching Vessel	10-AUG-2021 03:57:46	805172.3	826325.8	22.18507	114.08047	0.5	ShipXY
MECAST OFFSHORE 1	Post Trenching Vessel	10-AUG-2021 04:03:46	805172.3	826326.8	22.18507	114.08048	0.1	ShipXY

MECAST OFFSHORE 1 (Post Trenching Vessel)

Historical Data Records (AUGUST 2021)

Vessel Name	Vessel Type	Report Time	Northing	Easting	Latitude	Longitude	Knots	Source
MECAST OFFSHORE 1	Post Trenching Vessel	10-AUG-2021 04:09:45	805172.3	826325.8	22.18507	114.08047	0.1	ShipXY
MECAST OFFSHORE 1	Post Trenching Vessel	10-AUG-2021 04:15:44	805172.3	826326.8	22.18507	114.08048	0.1	ShipXY
MECAST OFFSHORE 1	Post Trenching Vessel	10-AUG-2021 04:27:48	805182.3	826331.1	22.18516	114.08056	0.3	ShipXY
MECAST OFFSHORE 1	Post Trenching Vessel	10-AUG-2021 04:30:44	805187.8	826338.2	22.18521	114.08059	0.4	ShipXY
MECAST OFFSHORE 1	Post Trenching Vessel	10-AUG-2021 04:36:44	805194.5	826343.3	22.18527	114.08064	0.2	ShipXY
MECAST OFFSHORE 1	Post Trenching Vessel	10-AUG-2021 04:45:44	805197.8	826345.4	22.1853	114.08066	0	ShipXY
MECAST OFFSHORE 1	Post Trenching Vessel	10-AUG-2021 04:54:44	805188.9	826338.2	22.18523	114.08059	0.2	ShipXY
MECAST OFFSHORE 1	Post Trenching Vessel	10-AUG-2021 05:06:46	805173.4	826326.8	22.18508	114.08048	0.1	ShipXY
MECAST OFFSHORE 1	Post Trenching Vessel	10-AUG-2021 05:16:46	805166.8	826317.1	22.18504	114.08043	0.3	ShipXY
MECAST OFFSHORE 1	Post Trenching Vessel	10-AUG-2021 05:15:45	805152.4	826310.3	22.18489	114.08032	0.2	ShipXY
MECAST OFFSHORE 1	Post Trenching Vessel	10-AUG-2021 05:18:47	805148	826307.2	22.18485	114.08029	0.3	ShipXY
MECAST OFFSHORE 1	Post Trenching Vessel	10-AUG-2021 05:23:48	805141.1	826298.7	22.1848	114.07993	0.2	ShipXY
MECAST OFFSHORE 1	Post Trenching Vessel	10-AUG-2021 05:39:48	805119.2	826282.4	22.18459	114.08005	0.2	ShipXY
MECAST OFFSHORE 1	Post Trenching Vessel	10-AUG-2021 05:48:47	805105.9	826273.1	22.18447	114.07996	0.1	ShipXY
MECAST OFFSHORE 1	Post Trenching Vessel	10-AUG-2021 06:00:47	805086	826257.7	22.18429	114.07981	0.4	ShipXY
MECAST OFFSHORE 1	Post Trenching Vessel	10-AUG-2021 06:12:43	805067.2	826243.2	22.18412	114.07967	0.4	ShipXY
MECAST OFFSHORE 1	Post Trenching Vessel	10-AUG-2021 06:16:47	805046	826219.5	22.18388	114.07944	0.3	ShipXY
MECAST OFFSHORE 1	Post Trenching Vessel	10-AUG-2021 06:39:46	805027.3	826208.1	22.18376	114.07933	0.1	ShipXY
MECAST OFFSHORE 1	Post Trenching Vessel	10-AUG-2021 06:42:47	805004	826205	22.18373	114.0793	0.2	ShipXY
MECAST OFFSHORE 1	Post Trenching Vessel	10-AUG-2021 06:48:45	805014.1	826189.5	22.18357	114.07914	0.2	ShipXY
MECAST OFFSHORE 1	Post Trenching Vessel	10-AUG-2021 06:57:46	805004.1	826185.4	22.18355	114.07915	0.2	ShipXY
MECAST OFFSHORE 1	Post Trenching Vessel	10-AUG-2021 07:00:46	804998.6	826185.4	22.1835	114.07911	0.1	ShipXY
MECAST OFFSHORE 1	Post Trenching Vessel	10-AUG-2021 07:27:44	804969.9	826152.4	22.18316	114.07879	0.1	ShipXY
MECAST OFFSHORE 1	Post Trenching Vessel	10-AUG-2021 07:36:47	804952.1	826143.1	22.18308	114.0787	0.1	ShipXY
MECAST OFFSHORE 1	Post Trenching Vessel	10-AUG-2021 07:42:45	804945.4	826136.9	22.18302	114.07864	0.1	ShipXY
MECAST OFFSHORE 1	Post Trenching Vessel	10-AUG-2021 07:57:45	804928.8	826122.5	22.18287	114.0785	0.1	ShipXY
MECAST OFFSHORE 1	Post Trenching Vessel	10-AUG-2021 08:00:42	804925.5	826120.4	22.18284	114.07848	0.2	ShipXY
MECAST OFFSHORE 1	Post Trenching Vessel	10-AUG-2021 08:12:44	804925.5	826118.3	22.18284	114.07846	0	ShipXY
MECAST OFFSHORE 1	Post Trenching Vessel	10-AUG-2021 08:30:41	804925.5	826119.4	22.18284	114.07847	0.2	ShipXY
MECAST OFFSHORE 1	Post Trenching Vessel	10-AUG-2021 08:48:44	804925.5	826119.4	22.18284	114.07847	0.1	ShipXY
MECAST OFFSHORE 1	Post Trenching Vessel	10-AUG-2021 09:05:43	804926.6	826119.4	22.18285	114.07847	0.2	ShipXY
MECAST OFFSHORE 1	Post Trenching Vessel	10-AUG-2021 09:12:47	804926.6	826120.4	22.18285	114.07848	0.1	ShipXY
MECAST OFFSHORE 1	Post Trenching Vessel	10-AUG-2021 09:24:44	804927.7	826120.4	22.18286	114.07848	0.2	ShipXY
MECAST OFFSHORE 1	Post Trenching Vessel	10-AUG-2021 09:48:41	804926.6	826119.4	22.18285	114.07847	0.2	ShipXY
MECAST OFFSHORE 1	Post Trenching Vessel	10-AUG-2021 09:57:47	804926.6	826119.4	22.18285	114.07847	0.2	ShipXY
MECAST OFFSHORE 1	Post Trenching Vessel	10-AUG-2021 10:02:46	804926.6	826119.4	22.18285	114.07847	0.2	ShipXY
MECAST OFFSHORE 1	Post Trenching Vessel	10-AUG-2021 10:11:41	804926.6	826119.4	22.18285	114.07847	0.4	ShipXY
MECAST OFFSHORE 1	Post Trenching Vessel	10-AUG-2021 10:24:42	804930	826117.3	22.18288	114.07845	0.1	ShipXY
MECAST OFFSHORE 1	Post Trenching Vessel	10-AUG-2021 10:30:45	804931.1	826117.3	22.18289	114.07845	0	ShipXY
MECAST OFFSHORE 1	Post Trenching Vessel	10-AUG-2021 10:42:45	804931.1	826117.3	22.1828			

MENCAST OFFSHORE 1 (Post Trenching Vessel)

Historical Data Records (AUGUST 2021)

Vessel Name	Vessel Type	Report Time	Northing	Easting	Latitude	Longitude	Knots	Source
MENCAST OFFSHORE 1	Post Trenching Vessel	11-AUG-2021 13:18:47	804699.8	825897.5	22.1808	114.0732	0.4	ShipXY
MENCAST OFFSHORE 1	Post Trenching Vessel	11-AUG-2021 13:27:38	804699.8	825896.5	22.1808	114.0731	0.1	ShipXY
MENCAST OFFSHORE 1	Post Trenching Vessel	11-AUG-2021 14:48:40	804698.7	825896.5	22.18079	114.0731	0.1	ShipXY
MENCAST OFFSHORE 1	Post Trenching Vessel	11-AUG-2021 14:39:45	804696.5	825897.5	22.18077	114.0732	0.1	ShipXY
MENCAST OFFSHORE 1	Post Trenching Vessel	11-AUG-2021 15:24:45	804665.4	825901.6	22.18049	114.0736	0.2	ShipXY
MENCAST OFFSHORE 1	Post Trenching Vessel	11-AUG-2021 15:30:44	804665.4	825901.6	22.18049	114.0736	0.2	ShipXY
MENCAST OFFSHORE 1	Post Trenching Vessel	11-AUG-2021 15:36:41	804665.4	825901.6	22.18049	114.0736	0.4	ShipXY
MENCAST OFFSHORE 1	Post Trenching Vessel	11-AUG-2021 15:42:44	804665.4	825901.6	22.18049	114.0736	0.3	ShipXY
MENCAST OFFSHORE 1	Post Trenching Vessel	11-AUG-2021 15:48:46	804665.4	825901.6	22.18049	114.0736	0.1	ShipXY
MENCAST OFFSHORE 1	Post Trenching Vessel	11-AUG-2021 15:54:42	804665.4	825901.6	22.18049	114.0736	0.4	ShipXY
MENCAST OFFSHORE 1	Post Trenching Vessel	11-AUG-2021 16:24:40	804665.4	825901.6	22.18049	114.0737	0.2	ShipXY
MENCAST OFFSHORE 1	Post Trenching Vessel	11-AUG-2021 16:48:40	804665.7	825901.6	22.18067	114.0736	0.1	ShipXY
MENCAST OFFSHORE 1	Post Trenching Vessel	11-AUG-2021 17:03:46	804667.7	825900.6	22.18051	114.0735	0.3	ShipXY
MENCAST OFFSHORE 1	Post Trenching Vessel	11-AUG-2021 17:06:41	804668.8	825898.5	22.18052	114.0733	0.3	ShipXY
MENCAST OFFSHORE 1	Post Trenching Vessel	11-AUG-2021 17:15:46	804667.7	825897.5	22.18051	114.0732	0.1	ShipXY
MENCAST OFFSHORE 1	Post Trenching Vessel	11-AUG-2021 17:42:39	804684.3	825876.8	22.18066	114.0712	0.4	ShipXY
MENCAST OFFSHORE 1	Post Trenching Vessel	11-AUG-2021 17:54:41	804685.4	825875.8	22.18067	114.0711	0.2	ShipXY
MENCAST OFFSHORE 1	Post Trenching Vessel	11-AUG-2021 18:15:46	804684.3	825875.8	22.18066	114.0711	0.2	ShipXY
MENCAST OFFSHORE 1	Post Trenching Vessel	11-AUG-2021 18:30:39	804684.3	825875.8	22.18066	114.0711	0.2	ShipXY
MENCAST OFFSHORE 1	Post Trenching Vessel	11-AUG-2021 19:30:47	804688.7	825882	22.1807	114.0717	0.2	ShipXY
MENCAST OFFSHORE 1	Post Trenching Vessel	11-AUG-2021 19:42:46	804689.8	825883	22.18071	114.0718	0.3	ShipXY
MENCAST OFFSHORE 1	Post Trenching Vessel	11-AUG-2021 20:03:44	804696.5	825887.2	22.18077	114.0722	0.1	ShipXY
MENCAST OFFSHORE 1	Post Trenching Vessel	11-AUG-2021 20:09:47	804697.6	825882.2	22.18078	114.0723	0.2	ShipXY
MENCAST OFFSHORE 1	Post Trenching Vessel	11-AUG-2021 20:27:44	804689.8	825878.9	22.18071	114.0714	0.2	ShipXY
MENCAST OFFSHORE 1	Post Trenching Vessel	11-AUG-2021 20:45:45	804690.9	825881	22.18072	114.0716	0.2	ShipXY
MENCAST OFFSHORE 1	Post Trenching Vessel	11-AUG-2021 20:51:45	804687.6	825876.9	22.18069	114.0712	0.2	ShipXY
MENCAST OFFSHORE 1	Post Trenching Vessel	11-AUG-2021 20:57:43	804684.3	825877.1	22.18066	114.0707	0.1	ShipXY
MENCAST OFFSHORE 1	Post Trenching Vessel	11-AUG-2021 21:09:47	804663.1	825846.9	22.18047	114.0753	0.1	ShipXY
MENCAST OFFSHORE 1	Post Trenching Vessel	11-AUG-2021 21:30:48	804654.4	825837.6	22.18039	114.0754	0.1	ShipXY
MENCAST OFFSHORE 1	Post Trenching Vessel	11-AUG-2021 21:39:38	804647.8	825829.4	22.18033	114.0756	0.3	ShipXY
MENCAST OFFSHORE 1	Post Trenching Vessel	11-AUG-2021 21:42:46	804644.5	825826.3	22.1803	114.0753	0.2	ShipXY
MENCAST OFFSHORE 1	Post Trenching Vessel	11-AUG-2021 21:54:58	804637.8	825816	22.18024	114.0753	0.1	ShipXY
MENCAST OFFSHORE 1	Post Trenching Vessel	11-AUG-2021 22:00:41	804632.3	825811.8	22.18019	114.0749	0.3	ShipXY
MENCAST OFFSHORE 1	Post Trenching Vessel	11-AUG-2021 22:09:41	804626.8	825802.6	22.18014	114.0754	0.3	ShipXY
MENCAST OFFSHORE 1	Post Trenching Vessel	11-AUG-2021 22:27:49	804622.4	825798.4	22.18011	114.0756	0.3	ShipXY
MENCAST OFFSHORE 1	Post Trenching Vessel	11-AUG-2021 22:37:39	804610.2	825781.9	22.17999	114.0751	0.2	ShipXY
MENCAST OFFSHORE 1	Post Trenching Vessel	11-AUG-2021 22:34:46	804605.7	825776.8	22.17995	114.0751	0.5	ShipXY
MENCAST OFFSHORE 1	Post Trenching Vessel	11-AUG-2021 22:45:47	804598	825766.4	22.17988	114.0750	0.2	ShipXY
MENCAST OFFSHORE 1	Post Trenching Vessel	11-AUG-2021 22:57:40	804598	825765.4	22.17988	114.0750	0.4	ShipXY
MENCAST OFFSHORE 1	Post Trenching Vessel	11-AUG-2021 23:12:39	804598	825765.4	22.17988	114.0750	0.1	ShipXY
MENCAST OFFSHORE 1	Post Trenching Vessel	11-AUG-2021 23:27:39	804598	825765.4	22.17988	114.0750	0.1	ShipXY
MENCAST OFFSHORE 1	Post Trenching Vessel	11-AUG-2021 23:33:41	804598	825765.4	22.17988	114.0750	0.4	ShipXY
MENCAST OFFSHORE 1	Post Trenching Vessel	11-AUG-2021 23:43:43	804596.5	825766.4	22.17987	114.0750	0.2	ShipXY
MENCAST OFFSHORE 1	Post Trenching Vessel	11-AUG-2021 00:03:43	804598	825765.4	22.17988	114.0750	0.4	ShipXY
MENCAST OFFSHORE 1	Post Trenching Vessel	11-AUG-2021 00:15:47	804596.9	825765.4	22.17987	114.0750	0.3	ShipXY
MENCAST OFFSHORE 1	Post Trenching Vessel	11-AUG-2021 00:24:47	804596.9	825766.4	22.17987	114.0750	0.1	ShipXY
MENCAST OFFSHORE 1	Post Trenching Vessel	11-AUG-2021 00:30:44	804596.5	825765.4	22.17987	114.0750	0.2	ShipXY
MENCAST OFFSHORE 1	Post Trenching Vessel	11-AUG-2021 00:33:45	804596.9	825765.4	22.17987	114.0750	0.1	ShipXY
MENCAST OFFSHORE 1	Post Trenching Vessel	11-AUG-2021 00:45:47	804596.9	825765.4	22.17987	114.0750	0.3	ShipXY
MENCAST OFFSHORE 1	Post Trenching Vessel	11-AUG-2021 01:18:44	804595.8	825765.4	22.17986	114.0750	0.3	ShipXY
MENCAST OFFSHORE 1	Post Trenching Vessel	11-AUG-2021 01:21:41	804595.8	825765.4	22.17986	114.0750	0.3	ShipXY
MENCAST OFFSHORE 1	Post Trenching Vessel	11-AUG-2021 01:36:45	804595.8	825764.4	22.17986	114.0750	0.3	ShipXY
MENCAST OFFSHORE 1	Post Trenching Vessel	11-AUG-2021 01:48:45	804595.8	825764.4	22.17986	114.0750	0.2	ShipXY
MENCAST OFFSHORE 1	Post Trenching Vessel	11-AUG-2021 01:57:38	804594.7	825764.4	22.17985	114.0750	0.2	ShipXY
MENCAST OFFSHORE 1	Post Trenching Vessel	11-AUG-2021 02:09:47	804595.8	825764.4	22.17986	114.0750	0.1	ShipXY
MENCAST OFFSHORE 1	Post Trenching Vessel	11-AUG-2021 02:14:44	804595.8	825764.4	22.17986	114.0750	0.1	ShipXY
MENCAST OFFSHORE 1	Post Trenching Vessel	11-AUG-2021 02:30:41	804595.8	825764.4	22.17986	114.0750	0.1	ShipXY
MENCAST OFFSHORE 1	Post Trenching Vessel	11-AUG-2021 02:36:38	804595.8	825764.4	22.17986	114.0750	0.5	ShipXY

MENCAST OFFSHORE 1 (Post Trenching Vessel)

Historical Data Records (AUGUST 2021)

Vessel Name	Vessel Type	Report Time	Northing	Easting	Latitude	Longitude	Knots	Source
MENCAST OFFSHORE 1	Post Trenching Vessel	12-AUG-2021 02:51:38	804594.7	825765.4	22.17985	114.0750	0.4	ShipXY
MENCAST OFFSHORE 1	Post Trenching Vessel	12-AUG-2021 02:54:46	804594.7	825765.4	22.17985	114.0750	0.1	ShipXY
MENCAST OFFSHORE 1	Post Trenching Vessel	12-AUG-2021 03:12:37	804594.7	825764.4	22.17985	114.0750	0.2	ShipXY
MENCAST OFFSHORE 1	Post Trenching Vessel	12-AUG-2021 03:18:45	804594.7	825764.4	22.17985	114.0750	0.1	ShipXY
MENCAST OFFSHORE 1	Post Trenching Vessel	12-AUG-2021 03:24:47	804594.7	825764.4	22.17985	114.0750	0.2	ShipXY
MENCAST OFFSHORE 1	Post Trenching Vessel	12-AUG-2021 03:42:44	804595.8	825764.4	22.17986	114.0750	0.1	ShipXY
MENCAST OFFSHORE 1	Post Trenching Vessel	12-AUG-2021 04:00:45	804594.7	825764.4	22.17985	114.0750	0.3	ShipXY
MENCAST OFFSHORE 1	Post Trenching Vessel	12-AUG-2021 04:18:45	804594.7	825762.3	22.17985	114.0750	0.1	ShipXY
MENCAST OFFSHORE 1	Post Trenching Vessel	12-AUG-2021 04:24:44	804598	825769.5	22.17988	114.0750	0.3	ShipXY
MENCAST OFFSHORE 1	Post Trenching Vessel	12-AUG-2021 04:30:46	804599.1	825769.5	22.17989	114.0750	0.1	ShipXY
MENCAST OFFSHORE 1	Post Trenching Vessel	12-AUG-2021 04:36:45	804599.1	825769.5	22.17989	114.0750	0.1	ShipXY
MENCAST OFFSHORE 1	Post Trenching Vessel	12-AUG-2021 04:42:47	804598.4	825769.5	22.17989	114.0750	0.1	ShipXY
MENCAST OFFSHORE 1	Post Trenching Vessel	12-AUG-2021 04:48:48	804588	825755.1	22.17979	114.0749	0.3	ShipXY
MENCAST OFFSHORE 1	Post Trenching Vessel	12-AUG-2021 04:54:44	804582.5	825747.9	22.17974	114.0748	0.1	ShipXY
MENCAST OFFSHORE 1	Post Trenching Vessel	12-AUG-2021 05:00:46	804579.5	825739.6	22.17968	114.0747	0.1	ShipXY
MENCAST OFFSHORE 1	Post Trenching Vessel	12-AUG-2021 05:06:39	804574	825732.4	22.17964	114.0747	0.4	ShipXY
MENCAST OFFSHORE 1	Post Trenching Vessel	12-AUG-2021 05:15:47	804564.8	825725.2	22.17958	114.0746	0.1	ShipXY
MENCAST OFFSHORE 1	Post Trenching Vessel	12-AUG-2021 05:27:44	804553.7	825710.7	22.17948	114.0745	0.1	ShipXY
MENCAST OFFSHORE 1	Post Trenching Vessel	12-AUG-2021 05:36:46	804546	825699.4	22.17941	114.0744	0.2	ShipXY
MENCAST OFFSHORE 1	Post Trenching Vessel	12-AUG-2021 05:48:45	804532.7	825682.9	22.17929	114.0742	0.4	ShipXY
MENCAST OFFSHORE 1	Post Trenching Vessel	12-AUG-2021 05:51:46	804528.4	825678.7	22.17926	114.0742	0.1	ShipXY
MENCAST OFFSHORE 1	Post Trenching Vessel	12-AUG-2021 06:00:46	804522.8	825668.4	22.1792	114.0741	0.3	ShipXY
MENCAST OFFSHORE 1	Post Trenching Vessel	12-AUG-2021 06:09:47	804515	825657.1	22.17913	114.0739	0.2	ShipXY
MENCAST OFFSHORE 1	Post Trenching Vessel	12-AUG-2021 06:15:45	804509.5	825650.9	22.17908	114.0739	0.1	ShipXY
MENCAST OFFSHORE 1	Post Trenching Vessel	12-AUG-2021 06:21:45	804505.1	825643.7	22.17904	114.0738	0.4	ShipXY
MENCAST OFFSHORE 1	Post Trenching Vessel	12-AUG-2021 06:30:44	804499.5	825636.4	22.17899	114.0737	0.1	ShipXY
MENCAST OFFSHORE 1	Post Trenching Vessel	12-AUG-2021 06:36:47	804495.1	825631.3	22.17895	114.0737	0.2	ShipXY
MENCAST OFFSHORE 1	Post Trenching Vessel	12-AUG-2021 06:47:46	804482.9	825612.7	22.17884	114.0736	0.2	ShipXY
MENCAST OFFSHORE 1	Post Trenching Vessel	12-AUG-2021 06:53:47	804477.8	825600.4	22.17878	114.0736	0.1	ShipXY
MENCAST OFFSHORE 1	Post Trenching Vessel	12-AUG-2021 07:15:44	804484	825612.7	22.17885	114.0735	0.2	ShipXY
MENCAST OFFSHORE 1	Post Trenching Vessel	12-AUG-2021 07:21:46	804494	825633.3	22.17894	114.0737	0.2	ShipXY
MENCAST OFFSHORE 1	Post Trenching Vessel	12-AUG-2021 07:27:44	804511.7	825649.8	22.1791	114.0739	0.1	ShipXY
MENCAST OFFSHORE 1	Post Trenching Vessel	12-AUG-2021 07:36:45	804526.3	825662.7	22.1792	114.0741	0.1	ShipXY
MENCAST OFFSHORE 1	Post Trenching Vessel	12-AUG-2021 07:37:44	804530.5	825676.7	22.17927	114.0741	0.3	ShipXY
MENCAST OFFSHORE 1	Post Trenching Vessel	12-AUG-2021 07:45:45	804547.1	825697.3	22.17942	114.0743	0.1	ShipXY
MENCAST OFFSHORE 1	Post Trenching Vessel	12-AUG-2021 07:54:45	804562.6	825714.9	22.17956	114.0745	0.2	ShipXY
MENCAST OFFSHORE 1	Post Trenching Vessel	12-AUG-2021 08:06:43	804580.9	825734.5	22.17978	114.0749	0.1	ShipXY
MENCAST OFFSHORE 1	Post Trenching Vessel	12-AUG-2021 08:18:45	804507.3	825646.7	22.17906	114.0739	0.2	ShipXY
MENCAST OFFSHORE 1	Post Trenching Vessel	12-AUG-2021 08:21:45	804599.6	825746.8	22.17984	114.0746	0.1	ShipXY
MENCAST OFFSHORE 1	Post Trenching Vessel	12-AUG-2021 08:25:45	804595.8	825754.1	22.17986	114.0749	0.1	ShipXY
MENCAST OFFSHORE 1	Post Trenching Vessel	12-AUG-2021 08:24:48	804612.4	825763.4	22.18001	114.0750	0.1	ShipXY
MENCAST OFFSHORE 1	Post Trenching Vessel	12-AUG-2021 08:39:44	804613.5	825785	22.18002	114.0752	0.5	ShipXY
MENCAST OFFSHORE 1	Post Trenching Vessel	12-AUG-2021 08:47:46	804617.8	825797.4	22.18003	114.0753	0.3	ShipXY
MENCAST OFFSHORE 1	Post Trenching Vessel	12-AUG-2021 08:57:45	8046					

MENCAST OFFSHORE 1 (Post Trenching Vessel)

Historical Data Records (AUGUST 2021)

Vessel Name	Vessel Type	Report Time	Northing	Easting	Latitude	Longitude	Knots	Source
MENCAST OFFSHORE 1	Post Trenching Vessel	13-AUG-2021 04:39:44	804331.4	825369.2	22.1747	114.0712	0.4	ShipKY
MENCAST OFFSHORE 1	Post Trenching Vessel	13-AUG-2021 04:45:45	804333.6	825374.4	22.1749	114.0715	0.6	ShipKY
MENCAST OFFSHORE 1	Post Trenching Vessel	13-AUG-2021 04:48:47	804335.8	825379.5	22.1751	114.0719	0.1	ShipKY
MENCAST OFFSHORE 1	Post Trenching Vessel	13-AUG-2021 04:54:37	804339.1	825383.6	22.1754	114.0734	0.2	ShipKY
MENCAST OFFSHORE 1	Post Trenching Vessel	13-AUG-2021 05:00:46	804342.4	825390.9	22.1757	114.0741	0.3	ShipKY
MENCAST OFFSHORE 1	Post Trenching Vessel	13-AUG-2021 05:06:47	804348	825395	22.1762	114.0745	0.1	ShipKY
MENCAST OFFSHORE 1	Post Trenching Vessel	13-AUG-2021 05:12:45	804349.1	825400.2	22.1763	114.0745	0.2	ShipKY
MENCAST OFFSHORE 1	Post Trenching Vessel	13-AUG-2021 05:18:47	804354.6	825404.4	22.1768	114.0759	0.1	ShipKY
MENCAST OFFSHORE 1	Post Trenching Vessel	13-AUG-2021 05:24:46	804354.6	825414.6	22.1768	114.0764	0.5	ShipKY
MENCAST OFFSHORE 1	Post Trenching Vessel	13-AUG-2021 05:30:47	804357.9	825423.9	22.1771	114.0713	0.5	ShipKY
MENCAST OFFSHORE 1	Post Trenching Vessel	13-AUG-2021 05:36:48	804372.3	825439.4	22.1784	114.0788	0.1	ShipKY
MENCAST OFFSHORE 1	Post Trenching Vessel	13-AUG-2021 05:42:47	804374.3	825448.7	22.1785	114.0791	0.2	ShipKY
MENCAST OFFSHORE 1	Post Trenching Vessel	13-AUG-2021 05:48:47	804380.1	825456.8	22.1791	114.0797	0.3	ShipKY
MENCAST OFFSHORE 1	Post Trenching Vessel	13-AUG-2021 05:54:47	804383.4	825465.9	22.1794	114.0726	0.8	ShipKY
MENCAST OFFSHORE 1	Post Trenching Vessel	13-AUG-2021 06:00:37	804383.4	825475.9	22.1794	114.0726	0.8	ShipKY
MENCAST OFFSHORE 1	Post Trenching Vessel	13-AUG-2021 06:06:46	804392.2	825470.3	22.1780	114.0728	0.2	ShipKY
MENCAST OFFSHORE 1	Post Trenching Vessel	13-AUG-2021 06:12:45	804395.5	825479.6	22.1781	114.0729	0.2	ShipKY
MENCAST OFFSHORE 1	Post Trenching Vessel	13-AUG-2021 06:18:45	804403.3	825492	22.1782	114.0739	0.2	ShipKY
MENCAST OFFSHORE 1	Post Trenching Vessel	13-AUG-2021 06:24:47	804412.1	825510.5	22.1782	114.0757	0.4	ShipKY
MENCAST OFFSHORE 1	Post Trenching Vessel	13-AUG-2021 06:30:47	804417.7	825516.7	22.1782	114.0763	0.3	ShipKY
MENCAST OFFSHORE 1	Post Trenching Vessel	13-AUG-2021 06:36:47	804429.8	825535.3	22.1786	114.0781	0.5	ShipKY
MENCAST OFFSHORE 1	Post Trenching Vessel	13-AUG-2021 06:42:47	804432.1	825544.7	22.1786	114.0784	0.3	ShipKY
MENCAST OFFSHORE 1	Post Trenching Vessel	13-AUG-2021 06:48:48	804438.7	825552.8	22.1784	114.0728	0.3	ShipKY
MENCAST OFFSHORE 1	Post Trenching Vessel	13-AUG-2021 06:54:47	804456.6	825572.5	22.1782	114.0737	0.2	ShipKY
MENCAST OFFSHORE 1	Post Trenching Vessel	13-AUG-2021 07:00:45	804463.3	825581.7	22.1789	114.0736	1	ShipKY
MENCAST OFFSHORE 1	Post Trenching Vessel	13-AUG-2021 07:06:44	804471.3	825590.9	22.1788	114.0743	0.4	ShipKY
MENCAST OFFSHORE 1	Post Trenching Vessel	13-AUG-2021 07:12:43	804476.3	825599.3	22.1788	114.0743	0.4	ShipKY
MENCAST OFFSHORE 1	Post Trenching Vessel	13-AUG-2021 07:18:47	804481.3	825607.5	22.1788	114.0751	0.2	ShipKY
MENCAST OFFSHORE 1	Post Trenching Vessel	13-AUG-2021 07:24:45	804488.1	825615.8	22.1787	114.0758	0.1	ShipKY
MENCAST OFFSHORE 1	Post Trenching Vessel	13-AUG-2021 07:30:44	804486.2	825624.4	22.1787	114.0758	0.1	ShipKY
MENCAST OFFSHORE 1	Post Trenching Vessel	13-AUG-2021 07:36:46	804485.1	825634.8	22.1786	114.0758	0.1	ShipKY
MENCAST OFFSHORE 1	Post Trenching Vessel	13-AUG-2021 07:42:45	804482.9	825643.6	22.1784	114.0752	0.5	ShipKY
MENCAST OFFSHORE 1	Post Trenching Vessel	13-AUG-2021 07:48:47	804475.2	825651.3	22.1787	114.0745	0.3	ShipKY
MENCAST OFFSHORE 1	Post Trenching Vessel	13-AUG-2021 07:54:44	804473	825659.2	22.1787	114.0734	0.1	ShipKY
MENCAST OFFSHORE 1	Post Trenching Vessel	13-AUG-2021 08:00:36	804473	825667.9	22.1787	114.0736	0.2	ShipKY
MENCAST OFFSHORE 1	Post Trenching Vessel	13-AUG-2021 08:06:47	804479.6	825677.8	22.1788	114.0733	0.1	ShipKY
MENCAST OFFSHORE 1	Post Trenching Vessel	13-AUG-2021 08:12:45	804471.9	825686.1	22.1784	114.0735	0.2	ShipKY
MENCAST OFFSHORE 1	Post Trenching Vessel	13-AUG-2021 08:18:45	804471.9	825694.9	22.1784	114.0735	0.2	ShipKY
MENCAST OFFSHORE 1	Post Trenching Vessel	13-AUG-2021 08:24:47	804474.1	825703.1	22.1786	114.0738	0.8	ShipKY
MENCAST OFFSHORE 1	Post Trenching Vessel	13-AUG-2021 08:30:47	804474.1	825711.3	22.1786	114.0738	0.2	ShipKY
MENCAST OFFSHORE 1	Post Trenching Vessel	13-AUG-2021 08:36:47	804481.3	825719.6	22.1788	114.0742	0.5	ShipKY
MENCAST OFFSHORE 1	Post Trenching Vessel	13-AUG-2021 08:42:46	804484.1	825727.8	22.1785	114.0731	0.1	ShipKY
MENCAST OFFSHORE 1	Post Trenching Vessel	13-AUG-2021 08:48:45	804484.1	825736.3	22.1785	114.0731	0.2	ShipKY
MENCAST OFFSHORE 1	Post Trenching Vessel	13-AUG-2021 08:54:44	804483.1	825744.7	22.1784	114.0732	0.1	ShipKY
MENCAST OFFSHORE 1	Post Trenching Vessel	13-AUG-2021 09:00:45	804484.1	825753.3	22.1785	114.0731	0.2	ShipKY
MENCAST OFFSHORE 1	Post Trenching Vessel	13-AUG-2021 09:06:44	804483.1	825761.7	22.1784	114.0732	0.1	ShipKY
MENCAST OFFSHORE 1	Post Trenching Vessel	13-AUG-2021 09:12:43	804483.1	825770.3	22.1784	114.0732	0.1	ShipKY
MENCAST OFFSHORE 1	Post Trenching Vessel	13-AUG-2021 09:18:44	804484.1	825778.9	22.1785	114.0731	0.5	ShipKY
MENCAST OFFSHORE 1	Post Trenching Vessel	13-AUG-2021 09:24:44	804483.1	825787.5	22.1784	114.0732	0.2	ShipKY
MENCAST OFFSHORE 1	Post Trenching Vessel	13-AUG-2021 09:30:43	804481.9	825796.1	22.1783	114.0733	0	ShipKY
MENCAST OFFSHORE 1	Post Trenching Vessel	13-AUG-2021 09:36:47	804475.2	825804.7	22.1783	114.0739	0	ShipKY
MENCAST OFFSHORE 1	Post Trenching Vessel	13-AUG-2021 09:42:46	804477.4	825813.3	22.1787	114.0731	0.1	ShipKY
MENCAST OFFSHORE 1	Post Trenching Vessel	13-AUG-2021 09:48:47	804474.1	825821.9	22.1787	114.0736	0.4	ShipKY
MENCAST OFFSHORE 1	Post Trenching Vessel	13-AUG-2021 09:54:46	804474.1	825830.5	22.1787	114.0736	0.4	ShipKY
MENCAST OFFSHORE 1	Post Trenching Vessel	13-AUG-2021 10:00:45	804474.1	825839.1	22.1787	114.0736	0.2	ShipKY
MENCAST OFFSHORE 1	Post Trenching Vessel	13-AUG-2021 10:06:44	804474.1	825847.7	22.1787	114.0736	0.2	ShipKY
MENCAST OFFSHORE 1	Post Trenching Vessel	13-AUG-2021 10:12:43	804474.1	825856.3	22.1786	114.0742	0.3	ShipKY
MENCAST OFFSHORE 1	Post Trenching Vessel	13-AUG-2021 10:18:44	804474.1	825864.9	22.1786	114.0742	0.2	ShipKY
MENCAST OFFSHORE 1	Post Trenching Vessel	13-AUG-2021 10:24:44	804474.1	825873.5	22.1786	114.0742	0.2	ShipKY
MENCAST OFFSHORE 1	Post Trenching Vessel	13-AUG-2021 10:30:43	804474.1	825882.1	22.1786	114.0742	0.3	ShipKY
MENCAST OFFSHORE 1	Post Trenching Vessel	13-AUG-2021 10:36:47	804474.1	825890.7	22.1786	114.0742	0.3	ShipKY
MENCAST OFFSHORE 1	Post Trenching Vessel	13-AUG-2021 10:42:46	804474.1	825899.3	22.1786	114.0742	0.3	ShipKY
MENCAST OFFSHORE 1	Post Trenching Vessel	13-AUG-2021 10:48:47	804474.1	825907.9	22.1786	114.0742	0.3	ShipKY
MENCAST OFFSHORE 1	Post Trenching Vessel	13-AUG-2021 10:54:46	804474.1	825916.5	22.1786	114.0742	0.3	ShipKY
MENCAST OFFSHORE 1	Post Trenching Vessel	13-AUG-2021 11:00:45	804474.1	825925.1	22.1786	114.0742	0.2	ShipKY
MENCAST OFFSHORE 1	Post Trenching Vessel	13-AUG-2021 11:06:44	804474.1	825933.7	22.1786	114.0742	0.3	ShipKY
MENCAST OFFSHORE 1	Post Trenching Vessel	13-AUG-2021 11:12:43	804474.1	825942.3	22.1786	114.0742	0.2	ShipKY
MENCAST OFFSHORE 1	Post Trenching Vessel	13-AUG-2021 11:18:47	804474.1	825950.9	22.1786	114.0742	0.3	ShipKY
MENCAST OFFSHORE 1	Post Trenching Vessel	13-AUG-2021 11:24:46	804474.1	825959.5	22.1786	114.0742	0.3	ShipKY
MENCAST OFFSHORE 1	Post Trenching Vessel	13-AUG-2021 11:30:45	804474.1	825968.1	22.1786	114.0742	0.2	ShipKY
MENCAST OFFSHORE 1	Post Trenching Vessel	13-AUG-2021 11:36:47	804474.1	825976.7	22.1786	114.0742	0.3	ShipKY
MENCAST OFFSHORE 1	Post Trenching Vessel	13-AUG-2021 11:42:46	804470.8	825985.3	22.1783	114.0738	0.3	ShipKY
MENCAST OFFSHORE 1	Post Trenching Vessel	13-AUG-2021 11:48:45	804469.7	825993.9	22.1782	114.0736	0.2	ShipKY
MENCAST OFFSHORE 1	Post Trenching Vessel	13-AUG-2021 11:54:44	804466.3	825997.5	22.1789	114.0732	0.1	ShipKY
MENCAST OFFSHORE 1	Post Trenching Vessel	13-AUG-2021 12:00:43	804458.6	825987.7	22.1782	114.0735	0.2	ShipKY
MENCAST OFFSHORE 1	Post Trenching Vessel	13-AUG-2021 12:06:44	804458.6	825996.3	22.1782	114.0735	0.2	ShipKY
MENCAST OFFSHORE 1	Post Trenching Vessel	13-AUG-2021 12:12:43	804453.3	825999.9	22.1785	114.0735	0.6	ShipKY
MENCAST OFFSHORE 1	Post Trenching Vessel	13-AUG-2021 12:18:42	804447.5	825958	22.1785	114.0730	0.4	ShipKY

MENCAST OFFSHORE 1 (Post Trenching Vessel)

Historical Data Records (AUGUST 2021)

Vessel Name	Vessel Type	Report Time	Northing	Easting	Latitude	Longitude	Knots	Source
MENCAST OFFSHORE 1	Post Trenching Vessel	13-AUG-2021 12:24:48	804440.9	825550.8	22.1786	114.0726	0.2	ShipKY
MENCAST OFFSHORE 1	Post Trenching Vessel	13-AUG-2021 12:30:46	804454.4	825559.8	22.1784	114.0728	0.3	ShipKY
MENCAST OFFSHORE 1	Post Trenching Vessel	13-AUG-2021 12:36:46	804465.4	825568.4	22.1782	114.0732	0.4	ShipKY
MENCAST OFFSHORE 1	Post Trenching Vessel	13-AUG-2021 12:42:47	804466.6	825576.2	22.1782	114.0729	0.1	ShipKY
MENCAST OFFSHORE 1	Post Trenching Vessel	13-AUG-2021 12:48:47	804477.1	825585.1	22.1786	114.0748	0.2	ShipKY
MENCAST OFFSHORE 1	Post Trenching Vessel	13-AUG-2021 12:54:47	804477.1	825593.9	22.1786	114.0748	0.2	ShipKY
MENCAST OFFSHORE 1	Post Trenching Vessel	13-AUG-2021 13:00:45	804485.5	825602.9	22.1788	114.0754	0.1	ShipKY
MENCAST OFFSHORE 1	Post Trenching Vessel	13-AUG-2021 13:06:44	804485.5	825611.5	22.1788	114.0759	0.1	ShipKY
MENCAST OFFSHORE 1	Post Trenching Vessel	13-AUG-2021 13:12:43	804486.6	825620.1	22.1788	114.0764	0.1	ShipKY
MENCAST OFFSHORE 1	Post Trenching Vessel	13-AUG-2021 13:18:44	804486.6	825628.7	22.1788	114.0769	0.1	ShipKY
MENCAST OFFSHORE 1	Post Trenching Vessel	13-AUG-2021 13:24:44	804486.6	825637.3	22.1788	114.0774	0.2	ShipKY
MENCAST OFFSHORE 1	Post Trenching Vessel	13-AUG-2021 13:30:44	804486.6	825645.9	22.1788	114.0779	0.2	ShipKY
MENCAST OFFSHORE 1	Post Trenching Vessel	13-AUG-2021 13:36:44	804486.6	825654.5	22.1788	114.0784	0.2	ShipKY
MENCAST OFFSHORE 1	Post Trenching Vessel	13-AUG-2021 13:42:43	804486.6	825663.1	22.1788	114.0789	0.2	ShipKY
MENCAST OFFSHORE 1	Post Trenching Vessel	13-AUG-2021 13:48:43	804486.6	825671.7	22.1788	114.0794	0.2	ShipKY
MENCAST OFFSHORE 1	Post Trenching Vessel	13-AUG-2021 13:54:43	804486.6	825680.3	22.1788	114.0799	0.2	ShipKY
MENCAST OFFSHORE 1	Post Trenching Vessel	13-AUG-2021 14:00:43	804486.6	825688.9	22.1788	114.0804	0.2	ShipKY
MENCAST OFFSHORE 1	Post Trenching Vessel	13-AUG-2021 14:06:43	804486.6	825697.5	22.1788	114.0809	0.2	ShipKY
MENCAST OFFSHORE 1	Post Trenching Vessel	13-AUG-2021 14:12:43	804486.6	825706.1	22.1788	114.0814	0.2	ShipKY
MENCAST OFFSHORE 1	Post Trenching Vessel	13-AUG-2021 14:18:43	804486.6	825714.7	22.1788	114.0819	0.2	ShipKY
MENCAST OFFSHORE 1	Post Trenching Vessel	13-AUG-2021 14:24:43	804486.6	825723.3	22.1788	114.0824	0.2	ShipKY
MENCAST OFFSHORE 1	Post Trenching Vessel	13-AUG-2021 14:30:43	804486.6	825731.9	22.1788	114.0829	0.2	ShipKY
MENCAST OFFSHORE 1	Post Trenching Vessel	13-AUG-2021 14:36:43	804486.6	825740.5	22.1788	114.0834	0.2	ShipKY
MENCAST OFFSHORE 1	Post Trenching Vessel	13-AUG-2021 14:42:43	804486.6	825749.1	22.1788	114.0839	0.2	ShipKY

MENCAST OFFSHORE 1 (Post Trenching Vessel)

Historical Data Records (AUGUST 2021)

Vessel Name	Vessel Type	Report Time	Northing	Easting	Latitude	Longitude	Knots	Source
MENCAST OFFSHORE 1	Post Trenching Vessel	15-AUG-2021 17:39:44	804233	825091.7	22.17658	114.06881	0.1	ShipXY
MENCAST OFFSHORE 1	Post Trenching Vessel	15-AUG-2021 17:45:47	804237.5	825104.1	22.17662	114.06893	0.2	ShipXY
MENCAST OFFSHORE 1	Post Trenching Vessel	15-AUG-2021 18:03:47	804219.7	825142.2	22.17666	114.0691	0.1	ShipXY
MENCAST OFFSHORE 1	Post Trenching Vessel	15-AUG-2021 18:09:31	804233	825154.6	22.17649	114.06912	0.6	ShipXY
MENCAST OFFSHORE 1	Post Trenching Vessel	15-AUG-2021 18:21:48	804233	825173.7	22.17658	114.06934	0.4	ShipXY
MENCAST OFFSHORE 1	Post Trenching Vessel	15-AUG-2021 18:27:30	804237.4	825190.7	22.17662	114.06947	0.1	ShipXY
MENCAST OFFSHORE 1	Post Trenching Vessel	15-AUG-2021 18:33:45	804243.1	825201	22.17669	114.06957	0.2	ShipXY
MENCAST OFFSHORE 1	Post Trenching Vessel	15-AUG-2021 18:39:42	804245.1	825205.2	22.17669	114.06961	0.5	ShipXY
MENCAST OFFSHORE 1	Post Trenching Vessel	15-AUG-2021 18:42:44	804244	825211.3	22.17668	114.06967	0.1	ShipXY
MENCAST OFFSHORE 1	Post Trenching Vessel	15-AUG-2021 18:51:47	804256.2	825225.8	22.17679	114.06981	0.3	ShipXY
MENCAST OFFSHORE 1	Post Trenching Vessel	15-AUG-2021 18:57:46	804260.6	825235.1	22.17683	114.06999	0.1	ShipXY
MENCAST OFFSHORE 1	Post Trenching Vessel	15-AUG-2021 19:05:33	804269.5	825256.7	22.17691	114.07011	0.2	ShipXY
MENCAST OFFSHORE 1	Post Trenching Vessel	15-AUG-2021 19:18:47	804278.3	825272.2	22.17699	114.07026	0.2	ShipXY
MENCAST OFFSHORE 1	Post Trenching Vessel	15-AUG-2021 19:21:45	804282.7	825277.4	22.17703	114.07031	0.5	ShipXY
MENCAST OFFSHORE 1	Post Trenching Vessel	15-AUG-2021 19:30:48	804289.4	825288.7	22.17709	114.07042	0.2	ShipXY
MENCAST OFFSHORE 1	Post Trenching Vessel	15-AUG-2021 19:38:46	804296.2	825298.2	22.17724	114.07057	0.4	ShipXY
MENCAST OFFSHORE 1	Post Trenching Vessel	15-AUG-2021 19:42:44	804298.2	825309.4	22.17717	114.07062	0.4	ShipXY
MENCAST OFFSHORE 1	Post Trenching Vessel	15-AUG-2021 19:51:44	804296	825305.2	22.17715	114.07058	0.2	ShipXY
MENCAST OFFSHORE 1	Post Trenching Vessel	15-AUG-2021 19:57:44	804293.8	825295.9	22.17713	114.07049	0.3	ShipXY
MENCAST OFFSHORE 1	Post Trenching Vessel	15-AUG-2021 20:04:01	804287.2	825287.7	22.17707	114.07041	0.2	ShipXY
MENCAST OFFSHORE 1	Post Trenching Vessel	15-AUG-2021 20:11:43	804284	825276.3	22.17703	114.07028	0.6	ShipXY
MENCAST OFFSHORE 1	Post Trenching Vessel	15-AUG-2021 20:21:46	804279.4	825271.2	22.177	114.07025	0.2	ShipXY
MENCAST OFFSHORE 1	Post Trenching Vessel	15-AUG-2021 20:30:48	804267.3	825255.7	22.17692	114.0701	0.2	ShipXY
MENCAST OFFSHORE 1	Post Trenching Vessel	15-AUG-2021 20:39:44	804267.3	825246.4	22.17689	114.07001	0.3	ShipXY
MENCAST OFFSHORE 1	Post Trenching Vessel	15-AUG-2021 20:48:46	804262.7	825236.2	22.17684	114.06992	0.4	ShipXY
MENCAST OFFSHORE 1	Post Trenching Vessel	15-AUG-2021 21:00:05	804246.2	825206.2	22.1767	114.06962	0.4	ShipXY
MENCAST OFFSHORE 1	Post Trenching Vessel	15-AUG-2021 21:12:47	804246.2	825202.1	22.1767	114.06958	0.1	ShipXY
MENCAST OFFSHORE 1	Post Trenching Vessel	15-AUG-2021 21:21:44	804240.7	825194.8	22.17665	114.06951	0.3	ShipXY
MENCAST OFFSHORE 1	Post Trenching Vessel	15-AUG-2021 21:30:47	804241.1	825182.5	22.17659	114.06939	0.1	ShipXY
MENCAST OFFSHORE 1	Post Trenching Vessel	15-AUG-2021 21:39:43	804238	825170.1	22.17656	114.06927	0.3	ShipXY
MENCAST OFFSHORE 1	Post Trenching Vessel	15-AUG-2021 21:51:45	804233	825154.6	22.17649	114.06912	0.3	ShipXY
MENCAST OFFSHORE 1	Post Trenching Vessel	15-AUG-2021 21:57:46	804217.5	825146.3	22.17644	114.06904	0.4	ShipXY
MENCAST OFFSHORE 1	Post Trenching Vessel	15-AUG-2021 22:09:45	804210.9	825127.8	22.17638	114.06886	0.4	ShipXY
MENCAST OFFSHORE 1	Post Trenching Vessel	15-AUG-2021 22:12:42	804202	825106.1	22.1763	114.06885	0.8	ShipXY
MENCAST OFFSHORE 1	Post Trenching Vessel	15-AUG-2021 22:24:45	804199.8	825101	22.17628	114.0686	0.2	ShipXY
MENCAST OFFSHORE 1	Post Trenching Vessel	15-AUG-2021 22:39:45	804188.7	825080.3	22.17618	114.0684	0.2	ShipXY
MENCAST OFFSHORE 1	Post Trenching Vessel	15-AUG-2021 22:48:42	804181.1	825061.3	22.17618	114.0684	0.2	ShipXY
MENCAST OFFSHORE 1	Post Trenching Vessel	15-AUG-2021 22:51:32	804184.4	825067.9	22.17615	114.06828	0.1	ShipXY
MENCAST OFFSHORE 1	Post Trenching Vessel	15-AUG-2021 23:03:46	804181	825055.6	22.17611	114.06816	0.1	ShipXY
MENCAST OFFSHORE 1	Post Trenching Vessel	15-AUG-2021 23:09:47	804179.9	825047.3	22.1761	114.06808	0.3	ShipXY
MENCAST OFFSHORE 1	Post Trenching Vessel	15-AUG-2021 23:12:44	804176.6	825042.7	22.17607	114.06806	0.4	ShipXY
MENCAST OFFSHORE 1	Post Trenching Vessel	15-AUG-2021 23:21:42	804178.3	825036	22.17604	114.06797	0.2	ShipXY
MENCAST OFFSHORE 1	Post Trenching Vessel	15-AUG-2021 23:27:41	804168.9	825025.6	22.176	114.06787	0.2	ShipXY
MENCAST OFFSHORE 1	Post Trenching Vessel	15-AUG-2021 23:33:47	804164.5	825018.4	22.17596	114.0678	0.2	ShipXY
MENCAST OFFSHORE 1	Post Trenching Vessel	15-AUG-2021 23:39:46	804163.3	825013.3	22.17595	114.06775	0.4	ShipXY
MENCAST OFFSHORE 1	Post Trenching Vessel	15-AUG-2021 23:45:47	804162.7	825006	22.17594	114.06768	0.2	ShipXY
MENCAST OFFSHORE 1	Post Trenching Vessel	15-AUG-2021 23:51:45	804158.4	824997.8	22.17589	114.0676	0.7	ShipXY
MENCAST OFFSHORE 1	Post Trenching Vessel	15-AUG-2021 23:54:48	804154.5	824991.6	22.17587	114.06754	0.3	ShipXY
MENCAST OFFSHORE 1	Post Trenching Vessel	16-AUG-2021 00:06:46	804152.3	824988.5	22.17585	114.06751	0.2	ShipXY
MENCAST OFFSHORE 1	Post Trenching Vessel	16-AUG-2021 00:12:48	804152.3	824988.5	22.17585	114.06751	0.5	ShipXY
MENCAST OFFSHORE 1	Post Trenching Vessel	16-AUG-2021 00:18:44	804152.1	824988.5	22.17585	114.06751	0.2	ShipXY
MENCAST OFFSHORE 1	Post Trenching Vessel	16-AUG-2021 00:30:52	804155.8	824988.4	22.17588	114.06749	0.3	ShipXY
MENCAST OFFSHORE 1	Post Trenching Vessel	16-AUG-2021 00:39:48	804156.7	824986.4	22.17589	114.06749	0.2	ShipXY
MENCAST OFFSHORE 1	Post Trenching Vessel	16-AUG-2021 00:45:47	804156.7	824986.4	22.17589	114.06749	0.2	ShipXY
MENCAST OFFSHORE 1	Post Trenching Vessel	16-AUG-2021 00:54:48	804156.7	824986.4	22.17589	114.06749	0.2	ShipXY
MENCAST OFFSHORE 1	Post Trenching Vessel	16-AUG-2021 01:03:45	804156.7	824985.4	22.17589	114.06748	0.1	ShipXY
MENCAST OFFSHORE 1	Post Trenching Vessel	16-AUG-2021 01:11:48	804156.7	824985.4	22.17589	114.06748	0.1	ShipXY
MENCAST OFFSHORE 1	Post Trenching Vessel	16-AUG-2021 01:18:44	804156.7	824985.4	22.17589	114.06748	0.5	ShipXY
MENCAST OFFSHORE 1	Post Trenching Vessel	16-AUG-2021 01:26:45	804156.7	824985.4	22.17589	114.06748	0.2	ShipXY
MENCAST OFFSHORE 1	Post Trenching Vessel	16-AUG-2021 01:30:45	804156.7	824985.4	22.17589	114.06748	0.5	ShipXY
MENCAST OFFSHORE 1	Post Trenching Vessel	16-AUG-2021 01:39:45	804155.8	824985.4	22.17588	114.06748	0.1	ShipXY

MENCAST OFFSHORE 1 (Post Trenching Vessel)

Historical Data Records (AUGUST 2021)

Vessel Name	Vessel Type	Report Time	Northing	Easting	Latitude	Longitude	Knots	Source
MENCAST OFFSHORE 1	Post Trenching Vessel	16-AUG-2021 01:45:47	804156.7	824985.4	22.17589	114.06748	0.1	ShipXY
MENCAST OFFSHORE 1	Post Trenching Vessel	16-AUG-2021 01:51:44	804156.7	824985.4	22.17589	114.06748	0.2	ShipXY
MENCAST OFFSHORE 1	Post Trenching Vessel	16-AUG-2021 01:54:54	804156.7	824985.4	22.17589	114.06748	0.1	ShipXY
MENCAST OFFSHORE 1	Post Trenching Vessel	16-AUG-2021 02:00:48	804156.7	824985.4	22.17589	114.06748	0.1	ShipXY
MENCAST OFFSHORE 1	Post Trenching Vessel	16-AUG-2021 02:09:47	804156.7	824985.4	22.17589	114.06748	0.4	ShipXY
MENCAST OFFSHORE 1	Post Trenching Vessel	16-AUG-2021 02:21:45	804156.7	824985.4	22.17589	114.06748	0.1	ShipXY
MENCAST OFFSHORE 1	Post Trenching Vessel	16-AUG-2021 02:30:45	804156.7	824985.4	22.17589	114.06748	0.4	ShipXY
MENCAST OFFSHORE 1	Post Trenching Vessel	16-AUG-2021 02:39:48	804156.7	824984.4	22.17589	114.06747	0.1	ShipXY
MENCAST OFFSHORE 1	Post Trenching Vessel	16-AUG-2021 02:45:47	804157.8	824984.4	22.1759	114.06747	0.2	ShipXY
MENCAST OFFSHORE 1	Post Trenching Vessel	16-AUG-2021 02:48:45	804156.7	824984.4	22.17589	114.06747	0.1	ShipXY
MENCAST OFFSHORE 1	Post Trenching Vessel	16-AUG-2021 02:54:44	804156.7	824984.4	22.17589	114.06747	0.1	ShipXY
MENCAST OFFSHORE 1	Post Trenching Vessel	16-AUG-2021 03:03:44	804156.7	824985.4	22.17589	114.06748	0.5	ShipXY
MENCAST OFFSHORE 1	Post Trenching Vessel	16-AUG-2021 03:12:47	804156.7	824985.4	22.17589	114.06748	0.1	ShipXY
MENCAST OFFSHORE 1	Post Trenching Vessel	16-AUG-2021 03:21:47	804156.7	824985.4	22.17589	114.06748	0.4	ShipXY
MENCAST OFFSHORE 1	Post Trenching Vessel	16-AUG-2021 03:33:45	804156.7	824984.4	22.17589	114.06747	0.1	ShipXY
MENCAST OFFSHORE 1	Post Trenching Vessel	16-AUG-2021 03:42:45	804156.7	824985.4	22.17589	114.06748	0.2	ShipXY
MENCAST OFFSHORE 1	Post Trenching Vessel	16-AUG-2021 03:51:46	804156.7	824985.4	22.17589	114.06748	0.2	ShipXY
MENCAST OFFSHORE 1	Post Trenching Vessel	16-AUG-2021 04:03:46	804156.7	824985.4	22.17589	114.06748	0.2	ShipXY
MENCAST OFFSHORE 1	Post Trenching Vessel	16-AUG-2021 04:12:47	804156.7	824984.4	22.17589	114.06747	0.1	ShipXY
MENCAST OFFSHORE 1	Post Trenching Vessel	16-AUG-2021 04:20:44	804156.7	824984.4	22.17589	114.06747	0.1	ShipXY
MENCAST OFFSHORE 1	Post Trenching Vessel	16-AUG-2021 04:28:44	804157.8	824984.4	22.1759	114.06747	0.2	ShipXY
MENCAST OFFSHORE 1	Post Trenching Vessel	16-AUG-2021 04:37:44	804156.7	824984.4	22.17589	114.06747	0.2	ShipXY
MENCAST OFFSHORE 1	Post Trenching Vessel	16-AUG-2021 04:45:47	804156.7	824984.4	22.17589	114.06747	0.1	ShipXY
MENCAST OFFSHORE 1	Post Trenching Vessel	16-AUG-2021 04:54:47	804156.7	824984.4	22.17589	114.06747	0.1	ShipXY
MENCAST OFFSHORE 1	Post Trenching Vessel	16-AUG-2021 05:03:46	804156.7	824984.4	22.17589	114.06747	0.2	ShipXY
MENCAST OFFSHORE 1	Post Trenching Vessel	16-AUG-2021 05:11:46	804156.7	824984.4	22.17589	114.06747	0.2	ShipXY
MENCAST OFFSHORE 1	Post Trenching Vessel	16-AUG-2021 05:19:45	804156.7	824984.4	22.17589	114.06747	0.3	ShipXY
MENCAST OFFSHORE 1	Post Trenching Vessel	16-AUG-2021 05:28:44	804156.7	824984.4	22.17589	114.06747	0.2	ShipXY
MENCAST OFFSHORE 1	Post Trenching Vessel	16-AUG-2021 05:36:44	804156.7	824984.4	22.17589	114.06747	0.1	ShipXY
MENCAST OFFSHORE 1	Post Trenching Vessel	16-AUG-2021 05:45:44	804156.7	824984.4	22.17589	114.06747	0.1	ShipXY
MENCAST OFFSHORE 1	Post Trenching Vessel	16-AUG-2021 05:54:44	804156.7	824984.4	22.17589	114.06747	0.1	ShipXY
MENCAST OFFSHORE 1	Post Trenching Vessel	16-AUG-2021 06:03:44	804156.7	824984.4	22.17589	114.06747	0.2	ShipXY
MENCAST OFFSHORE 1	Post Trenching Vessel	16-AUG-2021 06:12:44	804156.7	824984.4	22.17589	114.06747	0.2	ShipXY
MENCAST OFFSHORE 1	Post Trenching Vessel	16-AUG-2021 06:21:44	804156.7	824984.4	22.17589	114.06747	0.1	ShipXY
MENCAST OFFSHORE 1	Post Trenching Vessel	16-AUG-2021 06:30:44	804156.7	824984.4	22.17589	114.06747	0.1	ShipXY
MENCAST OFFSHORE 1	Post Trenching Vessel	16-AUG-2021 06:39:44	804156.7	824984.4	22.17589	114.06747	0.1	ShipXY
MENCAST OFFSHORE 1	Post Trenching Vessel	16-AUG-2021 06:48:44	804156.7	824984.4	22.17589	114.06747	0.1	ShipXY
MENCAST OFFSHORE 1	Post Trenching Vessel	16-AUG-2021 06:57:44	804156.7	824984.4	22.17589	114.06747	0.1	ShipXY
MENCAST OFFSHORE 1	Post Trenching Vessel	16-AUG-2021 07:06:44	804156.7	824984.4	22.17589	114.06747	0.2	ShipXY
MENCAST OFFSHORE 1	Post Trenching Vessel	16-AUG-2021 07:15:44	804156.7	824984.4				

MENCAST OFFSHORE 1 (Post Trenching Vessel)

Historical Data Records (AUGUST 2021)

Vessel Name	Vessel Type	Report Time	Northing	Easting	Latitude	Longitude	Knots	Source
MENCAST OFFSHORE 1	Post Trenching Vessel	18-AUG-2021 14:13:23	804020.8	824567.6	22.17466	114.06343	0	SHIPXX
MENCAST OFFSHORE 1	Post Trenching Vessel	18-AUG-2021 14:19:26	804016.4	824568.6	22.17462	114.06344	0.1	SHIPXX
MENCAST OFFSHORE 1	Post Trenching Vessel	18-AUG-2021 14:26:21	804011.9	824569.4	22.17458	114.06367	0.1	SHIPXX
MENCAST OFFSHORE 1	Post Trenching Vessel	18-AUG-2021 14:34:25	804014.1	824594.4	22.17446	114.06369	0.1	SHIPXX
MENCAST OFFSHORE 1	Post Trenching Vessel	18-AUG-2021 14:37:24	804009.7	824593.4	22.17456	114.06368	0.1	SHIPXX
MENCAST OFFSHORE 1	Post Trenching Vessel	18-AUG-2021 14:46:24	804013	824592.4	22.17459	114.06367	0.2	SHIPXX
MENCAST OFFSHORE 1	Post Trenching Vessel	18-AUG-2021 14:54:25	804015.3	824584.4	22.17461	114.06369	0.2	SHIPXX
MENCAST OFFSHORE 1	Post Trenching Vessel	18-AUG-2021 15:01:20	804013	824594.4	22.17459	114.06369	0.1	SHIPXX
MENCAST OFFSHORE 1	Post Trenching Vessel	18-AUG-2021 15:07:28	804014.1	824597.5	22.17446	114.06372	0.1	SHIPXX
MENCAST OFFSHORE 1	Post Trenching Vessel	18-AUG-2021 15:16:19	804019.7	824614	22.17465	114.06388	0.1	SHIPXX
MENCAST OFFSHORE 1	Post Trenching Vessel	18-AUG-2021 15:19:26	804017.9	824619.2	22.17465	114.06393	0.1	SHIPXX
MENCAST OFFSHORE 1	Post Trenching Vessel	18-AUG-2021 15:26:21	804028.5	824624.4	22.17473	114.06398	0.1	SHIPXX
MENCAST OFFSHORE 1	Post Trenching Vessel	18-AUG-2021 15:34:26	804034	824636.7	22.17478	114.0641	0	SHIPXX
MENCAST OFFSHORE 1	Post Trenching Vessel	18-AUG-2021 15:38:20	804041.8	824670.8	22.17485	114.06443	0	SHIPXX
MENCAST OFFSHORE 1	Post Trenching Vessel	18-AUG-2021 16:01:26	804042.9	824675.9	22.17486	114.06448	0.1	SHIPXX
MENCAST OFFSHORE 1	Post Trenching Vessel	18-AUG-2021 16:04:25	804047.8	824678.7	22.17486	114.06451	0.1	SHIPXX
MENCAST OFFSHORE 1	Post Trenching Vessel	18-AUG-2021 16:13:18	804051.7	824702.8	22.17494	114.06474	0	SHIPXX
MENCAST OFFSHORE 1	Post Trenching Vessel	18-AUG-2021 16:22:25	804066.6	824715.1	22.17502	114.06486	0	SHIPXX
MENCAST OFFSHORE 1	Post Trenching Vessel	18-AUG-2021 16:28:27	804063.9	824720.3	22.17505	114.06491	0	SHIPXX
MENCAST OFFSHORE 1	Post Trenching Vessel	18-AUG-2021 16:34:25	804069.4	824726.5	22.1751	114.06497	0.2	SHIPXX
MENCAST OFFSHORE 1	Post Trenching Vessel	18-AUG-2021 16:42:25	804082.7	824744	22.17522	114.06514	0	SHIPXX
MENCAST OFFSHORE 1	Post Trenching Vessel	18-AUG-2021 16:52:26	804098.2	824748.2	22.17536	114.06518	0	SHIPXX
MENCAST OFFSHORE 1	Post Trenching Vessel	18-AUG-2021 16:58:26	804102.6	824749.2	22.1754	114.06519	0	SHIPXX
MENCAST OFFSHORE 1	Post Trenching Vessel	18-AUG-2021 17:06:25	804107.5	824753.6	22.17549	114.06525	0.1	SHIPXX
MENCAST OFFSHORE 1	Post Trenching Vessel	18-AUG-2021 17:10:20	804101.5	824763.6	22.17539	114.06533	0.1	SHIPXX
MENCAST OFFSHORE 1	Post Trenching Vessel	18-AUG-2021 17:19:24	804112.6	824772.9	22.17549	114.06542	0.1	SHIPXX
MENCAST OFFSHORE 1	Post Trenching Vessel	18-AUG-2021 17:25:25	804113.7	824780.1	22.1755	114.06549	0.1	SHIPXX
MENCAST OFFSHORE 1	Post Trenching Vessel	18-AUG-2021 17:31:26	804123.6	824783.7	22.17559	114.06553	0.1	SHIPXX
MENCAST OFFSHORE 1	Post Trenching Vessel	18-AUG-2021 17:37:26	804127.9	824786.6	22.17562	114.06553	0.1	SHIPXX
MENCAST OFFSHORE 1	Post Trenching Vessel	18-AUG-2021 17:45:25	804129.2	824754.5	22.17564	114.06525	0.1	SHIPXX
MENCAST OFFSHORE 1	Post Trenching Vessel	18-AUG-2021 17:55:18	804134.1	824753.3	22.17566	114.06523	0.2	SHIPXX
MENCAST OFFSHORE 1	Post Trenching Vessel	18-AUG-2021 18:04:24	804122.5	824762.6	22.17558	114.06532	0.1	SHIPXX
MENCAST OFFSHORE 1	Post Trenching Vessel	18-AUG-2021 18:12:25	804125.5	824769.8	22.17558	114.06539	0.1	SHIPXX
MENCAST OFFSHORE 1	Post Trenching Vessel	18-AUG-2021 18:22:20	804116.6	824775	22.17549	114.06544	0.1	SHIPXX
MENCAST OFFSHORE 1	Post Trenching Vessel	18-AUG-2021 18:28:26	804089.3	824783.2	22.17528	114.06552	0.1	SHIPXX
MENCAST OFFSHORE 1	Post Trenching Vessel	18-AUG-2021 18:34:23	804091.2	824785.3	22.17526	114.06554	0.2	SHIPXX
MENCAST OFFSHORE 1	Post Trenching Vessel	18-AUG-2021 18:37:20	804091.5	824790.4	22.17523	114.06559	0.1	SHIPXX
MENCAST OFFSHORE 1	Post Trenching Vessel	18-AUG-2021 18:43:23	804089.3	824792.5	22.17528	114.06561	0.1	SHIPXX
MENCAST OFFSHORE 1	Post Trenching Vessel	18-AUG-2021 18:49:25	804092.6	824798.7	22.17531	114.06567	0.1	SHIPXX
MENCAST OFFSHORE 1	Post Trenching Vessel	18-AUG-2021 18:55:17	804094.8	824806.9	22.17533	114.06575	0.2	SHIPXX
MENCAST OFFSHORE 1	Post Trenching Vessel	18-AUG-2021 19:03:24	804103.8	824813.1	22.17533	114.06583	0.1	SHIPXX
MENCAST OFFSHORE 1	Post Trenching Vessel	18-AUG-2021 19:13:25	804103.3	824847.2	22.17556	114.06614	0	SHIPXX
MENCAST OFFSHORE 1	Post Trenching Vessel	18-AUG-2021 19:22:23	804122.5	824849.3	22.17558	114.06616	0.1	SHIPXX
MENCAST OFFSHORE 1	Post Trenching Vessel	18-AUG-2021 19:34:19	804120.3	824850.3	22.17556	114.06617	0	SHIPXX
MENCAST OFFSHORE 1	Post Trenching Vessel	18-AUG-2021 19:42:26	804125.5	824856.3	22.17557	114.06617	0.1	SHIPXX
MENCAST OFFSHORE 1	Post Trenching Vessel	18-AUG-2021 19:43:27	804119.2	824850.3	22.17555	114.06617	0.1	SHIPXX
MENCAST OFFSHORE 1	Post Trenching Vessel	18-AUG-2021 19:49:26	804121.4	824850.3	22.17557	114.06617	0.1	SHIPXX
MENCAST OFFSHORE 1	Post Trenching Vessel	18-AUG-2021 19:55:24	804119.2	824850.3	22.17555	114.06617	0.1	SHIPXX
MENCAST OFFSHORE 1	Post Trenching Vessel	18-AUG-2021 20:04:21	804118	824850.3	22.17554	114.06617	0	SHIPXX
MENCAST OFFSHORE 1	Post Trenching Vessel	18-AUG-2021 20:07:26	804119.2	824849.3	22.17555	114.06616	0.1	SHIPXX
MENCAST OFFSHORE 1	Post Trenching Vessel	18-AUG-2021 20:13:26	804119.2	824849.3	22.17555	114.06616	0.1	SHIPXX
MENCAST OFFSHORE 1	Post Trenching Vessel	18-AUG-2021 20:22:26	804119.2	824849.3	22.17555	114.06616	0.1	SHIPXX
MENCAST OFFSHORE 1	Post Trenching Vessel	18-AUG-2021 20:30:23	804118	824849.3	22.17554	114.06616	0.1	SHIPXX
MENCAST OFFSHORE 1	Post Trenching Vessel	18-AUG-2021 20:37:26	804118	824849.3	22.17554	114.06616	0.1	SHIPXX
MENCAST OFFSHORE 1	Post Trenching Vessel	18-AUG-2021 20:46:24	804116.9	824849.3	22.17553	114.06616	0.2	SHIPXX
MENCAST OFFSHORE 1	Post Trenching Vessel	18-AUG-2021 20:52:24	804118	824849.3	22.17554	114.06616	0.1	SHIPXX
MENCAST OFFSHORE 1	Post Trenching Vessel	18-AUG-2021 20:58:27	804116.9	824849.3	22.17553	114.06616	0.1	SHIPXX
MENCAST OFFSHORE 1	Post Trenching Vessel	18-AUG-2021 21:06:24	804118	824849.3	22.17554	114.06616	0.1	SHIPXX
MENCAST OFFSHORE 1	Post Trenching Vessel	18-AUG-2021 21:14:23	804118	824849.3	22.17554	114.06616	0.1	SHIPXX
MENCAST OFFSHORE 1	Post Trenching Vessel	18-AUG-2021 21:22:26	804116.9	824849.3	22.17553	114.06616	0.1	SHIPXX

MENCAST OFFSHORE 1 (Post Trenching Vessel)

Historical Data Records (AUGUST 2021)

Vessel Name	Vessel Type	Report Time	Northing	Easting	Latitude	Longitude	Knots	Source
MENCAST OFFSHORE 1	Post Trenching Vessel	18-AUG-2021 21:31:25	804118	824849.3	22.17554	114.06616	0	SHIPXX
MENCAST OFFSHORE 1	Post Trenching Vessel	18-AUG-2021 21:40:26	804116.9	824850.3	22.17553	114.06617	0.1	SHIPXX
MENCAST OFFSHORE 1	Post Trenching Vessel	18-AUG-2021 21:43:27	804116.9	824850.3	22.17553	114.06617	0	SHIPXX
MENCAST OFFSHORE 1	Post Trenching Vessel	18-AUG-2021 21:49:25	804120.3	824849.3	22.17556	114.06616	0.1	SHIPXX
MENCAST OFFSHORE 1	Post Trenching Vessel	18-AUG-2021 21:58:27	804118	824850.3	22.17554	114.06617	0	SHIPXX
MENCAST OFFSHORE 1	Post Trenching Vessel	18-AUG-2021 22:04:26	804118	824849.3	22.17554	114.06616	0.1	SHIPXX
MENCAST OFFSHORE 1	Post Trenching Vessel	18-AUG-2021 22:13:25	804119.2	824849.3	22.17555	114.06616	0	SHIPXX
MENCAST OFFSHORE 1	Post Trenching Vessel	18-AUG-2021 22:19:24	804119.2	824849.3	22.17555	114.06616	0.1	SHIPXX
MENCAST OFFSHORE 1	Post Trenching Vessel	18-AUG-2021 22:28:18	804116.9	824849.3	22.17553	114.06616	0.1	SHIPXX
MENCAST OFFSHORE 1	Post Trenching Vessel	18-AUG-2021 22:31:26	804120.3	824848.2	22.17556	114.06615	0.1	SHIPXX
MENCAST OFFSHORE 1	Post Trenching Vessel	18-AUG-2021 22:40:24	804116.9	824850.3	22.17553	114.06617	0.1	SHIPXX
MENCAST OFFSHORE 1	Post Trenching Vessel	18-AUG-2021 22:52:22	804120.3	824848.2	22.17556	114.06615	0.1	SHIPXX
MENCAST OFFSHORE 1	Post Trenching Vessel	18-AUG-2021 22:58:24	804121.4	824848.2	22.17557	114.06615	0.1	SHIPXX
MENCAST OFFSHORE 1	Post Trenching Vessel	18-AUG-2021 23:04:24	804121.4	824848.2	22.17557	114.06615	0.1	SHIPXX
MENCAST OFFSHORE 1	Post Trenching Vessel	18-AUG-2021 23:10:27	804119.2	824849.3	22.17555	114.06616	0.2	SHIPXX
MENCAST OFFSHORE 1	Post Trenching Vessel	18-AUG-2021 23:16:20	804119.2	824848.2	22.17555	114.06616	0.1	SHIPXX
MENCAST OFFSHORE 1	Post Trenching Vessel	18-AUG-2021 23:24:24	804120.3	824848.2	22.17556	114.06615	0.1	SHIPXX
MENCAST OFFSHORE 1	Post Trenching Vessel	18-AUG-2021 23:32:24	804119.2	824849.3	22.17555	114.06616	0	SHIPXX
MENCAST OFFSHORE 1	Post Trenching Vessel	18-AUG-2021 23:37:27	804118	824850.3	22.17554	114.06617	0.1	SHIPXX
MENCAST OFFSHORE 1	Post Trenching Vessel	18-AUG-2021 23:45:25	804118	824849.3	22.17554	114.06616	0.1	SHIPXX
MENCAST OFFSHORE 1	Post Trenching Vessel	18-AUG-2021 23:52:22	804120.3	824848.2	22.17556	114.06615	0.1	SHIPXX
MENCAST OFFSHORE 1	Post Trenching Vessel	18-AUG-2021 23:55:24	804120.3	824849.3	22.17556	114.06616	0.2	SHIPXX
MENCAST OFFSHORE 1	Post Trenching Vessel	18-AUG-2021 00:01:26	804120.3	824848.2	22.17556	114.06615	0.1	SHIPXX
MENCAST OFFSHORE 1	Post Trenching Vessel	18-AUG-2021 00:07:24	804119.2	824848.2	22.17555	114.06615	0.1	SHIPXX
MENCAST OFFSHORE 1	Post Trenching Vessel	18-AUG-2021 00:15:22	804119.2	824848.2	22.17555	114.06615	0.1	SHIPXX
MENCAST OFFSHORE 1	Post Trenching Vessel	18-AUG-2021 00:25:24	804119.2	824848.2	22.17555	114.06615	0.1	SHIPXX
MENCAST OFFSHORE 1	Post Trenching Vessel	18-AUG-2021 00:34:26	804118	824849.3	22.17554	114.06616	0.1	SHIPXX
MENCAST OFFSHORE 1	Post Trenching Vessel	18-AUG-2021 00:40:26	804116.9	824850.3	22.17553	114.06617	0.1	SHIPXX
MENCAST OFFSHORE 1	Post Trenching Vessel	18-AUG-2021 00:46:26	804119.2	824849.3	22.17555	114.06616	0.1	SHIPXX
MENCAST OFFSHORE 1	Post Trenching Vessel	18-AUG-2021 00:52:24	804116.9	824849.3	22.17554	114.06616	0.1	SHIPXX
MENCAST OFFSHORE 1	Post Trenching Vessel	18-AUG-2021 01:05:26	804118	824849.3	22.17554	114.06616	0.1	SHIPXX
MENCAST OFFSHORE 1	Post Trenching Vessel	18-AUG-2021 01:12:24	804118	824849.3	22.17554	114.06616	0.1	SHIPXX
MENCAST OFFSHORE 1	Post Trenching Vessel	18-AUG-2021 01:10:26	804119.2	824848.2	22.17555	114.06615	0.1	SHIPXX
MENCAST OFFSHORE 1	Post Trenching Vessel	18-AUG-2021 01:18:27	804119.2	824848.2	22.17555	114.06615	0.1	SHIPXX
MENCAST OFFSHORE 1	Post Trenching Vessel	18-AUG-2021 01:26:21	804119.2	824848.2	22.17555	114.06615	0.1	SHIPXX
MENCAST OFFSHORE 1	Post Trenching Vessel	18-AUG-2021 01:34:23	804118	824848.2	22.17554	114.06615	0.1	SHIPXX
MENCAST OFFSHORE 1	Post Trenching Vessel	18-AUG-2021 01:42:26	804118	824848.2	22.17554	114.06615	0.1	SHIPXX
MENCAST OFFSHORE 1	Post Trenching Vessel	18-AUG-2021 01:52:25	804118	824848.2	22.17554	114.06615	0.1	SHIPXX
MENCAST OFFSHORE 1	Post Trenching Vessel	18-AUG-2021 01:55:26	804118	824848.2	22.17554	114.06615	0.1	SHIPXX
MENCAST OFFSHORE 1	Post Trenching Vessel	18-AUG-2021 02:07:26	804118	824848.2	22.17554	114.06615	0.1	SHIPXX
MENCAST OFFSHORE 1	Post Trenching Vessel	18-AUG-2021 02:15:22	804119.2	824848.2	22.17554	114.06615	0.1	SHIPXX

MENCAST OFFSHORE 1 (Post Trenching Vessel)

Historical Data Records (AUGUST 2021)

Vessel Name	Vessel Type	Report Time	Northing	Easting	Latitude	Longitude	Knots	Source
MENCAST OFFSHORE 1	Post Trenching Vessel	25-AUG-2021 03:58:25	804132.4	82497.2	22.17567	114.06711	0.1	SHIPXY
MENCAST OFFSHORE 1	Post Trenching Vessel	25-AUG-2021 04:01:20	804134.2	82498.8	22.17567	114.06712	0.1	SHIPXY
MENCAST OFFSHORE 1	Post Trenching Vessel	25-AUG-2021 04:04:24	804139	82499.5	22.17573	114.0672	0	SHIPXY
MENCAST OFFSHORE 1	Post Trenching Vessel	25-AUG-2021 04:16:25	804144.5	82499.9	22.17578	114.06733	0.1	SHIPXY
MENCAST OFFSHORE 1	Post Trenching Vessel	25-AUG-2021 04:22:22	804145.6	82497.2	22.17579	114.06742	0.1	SHIPXY
MENCAST OFFSHORE 1	Post Trenching Vessel	25-AUG-2021 04:28:22	804151.2	82498.5	22.17584	114.06751	0.2	SHIPXY
MENCAST OFFSHORE 1	Post Trenching Vessel	25-AUG-2021 04:34:23	804154.5	82497.8	22.17587	114.0676	0.1	SHIPXY
MENCAST OFFSHORE 1	Post Trenching Vessel	25-AUG-2021 04:40:26	804156.7	82500.9	22.17589	114.06765	0.1	SHIPXY
MENCAST OFFSHORE 1	Post Trenching Vessel	25-AUG-2021 04:45:23	804155.6	82500.9	22.17588	114.06764	0.1	SHIPXY
MENCAST OFFSHORE 1	Post Trenching Vessel	25-AUG-2021 04:55:26	804154.5	82500.9	22.17587	114.06763	0.1	SHIPXY
MENCAST OFFSHORE 1	Post Trenching Vessel	25-AUG-2021 05:04:26	804149	82498.8	22.17582	114.06749	0.1	SHIPXY
MENCAST OFFSHORE 1	Post Trenching Vessel	25-AUG-2021 05:16:28	804139	82499.5	22.17573	114.0672	0	SHIPXY
MENCAST OFFSHORE 1	Post Trenching Vessel	25-AUG-2021 05:22:27	804141.2	82495.5	22.17575	114.06719	0.1	SHIPXY
MENCAST OFFSHORE 1	Post Trenching Vessel	25-AUG-2021 05:25:26	804137.9	82495.2	22.17572	114.06716	0.1	SHIPXY
MENCAST OFFSHORE 1	Post Trenching Vessel	25-AUG-2021 05:34:26	804134.6	82494.1	22.17569	114.06708	0.1	SHIPXY
MENCAST OFFSHORE 1	Post Trenching Vessel	25-AUG-2021 05:42:24	804127.5	82491.3	22.17561	114.06682	0.1	SHIPXY
MENCAST OFFSHORE 1	Post Trenching Vessel	25-AUG-2021 05:52:24	804126.7	82492.0	22.17561	114.06685	0.1	SHIPXY
MENCAST OFFSHORE 1	Post Trenching Vessel	25-AUG-2021 05:55:26	804128	82491.5	22.17563	114.0668	0.1	SHIPXY
MENCAST OFFSHORE 1	Post Trenching Vessel	25-AUG-2021 06:04:25	804126.9	82490.1	22.17562	114.06674	0.1	SHIPXY
MENCAST OFFSHORE 1	Post Trenching Vessel	25-AUG-2021 06:07:27	804123.5	824916.3	22.17559	114.06681	0.1	SHIPXY
MENCAST OFFSHORE 1	Post Trenching Vessel	25-AUG-2021 06:16:28	804125.7	82491.3	22.17561	114.06682	0.1	SHIPXY
MENCAST OFFSHORE 1	Post Trenching Vessel	25-AUG-2021 06:19:26	804125.7	82491.3	22.17561	114.06682	0.1	SHIPXY
MENCAST OFFSHORE 1	Post Trenching Vessel	25-AUG-2021 06:25:18	804125.7	82491.3	22.17561	114.06682	0.1	SHIPXY
MENCAST OFFSHORE 1	Post Trenching Vessel	25-AUG-2021 06:34:27	804125.7	82491.3	22.17561	114.06682	0.1	SHIPXY
MENCAST OFFSHORE 1	Post Trenching Vessel	25-AUG-2021 06:40:26	804125.7	82491.3	22.17561	114.06682	0.1	SHIPXY
MENCAST OFFSHORE 1	Post Trenching Vessel	25-AUG-2021 06:46:26	804125.7	82491.3	22.17561	114.06682	0.1	SHIPXY
MENCAST OFFSHORE 1	Post Trenching Vessel	25-AUG-2021 06:55:26	804125.7	82491.3	22.17561	114.06682	0.1	SHIPXY
MENCAST OFFSHORE 1	Post Trenching Vessel	25-AUG-2021 07:04:24	804124.6	824918.4	22.1756	114.06683	0.1	SHIPXY
MENCAST OFFSHORE 1	Post Trenching Vessel	25-AUG-2021 07:10:23	804120.2	824914.2	22.17556	114.06679	0.1	SHIPXY
MENCAST OFFSHORE 1	Post Trenching Vessel	25-AUG-2021 07:18:25	804124.6	82490.1	22.1756	114.06674	0.1	SHIPXY
MENCAST OFFSHORE 1	Post Trenching Vessel	25-AUG-2021 07:19:27	804120.2	824904.9	22.17556	114.0667	0.2	SHIPXY
MENCAST OFFSHORE 1	Post Trenching Vessel	25-AUG-2021 07:28:27	804121.3	824896.7	22.17557	114.06662	0	SHIPXY
MENCAST OFFSHORE 1	Post Trenching Vessel	25-AUG-2021 07:34:25	804121.3	824896.7	22.17557	114.06662	0	SHIPXY
MENCAST OFFSHORE 1	Post Trenching Vessel	25-AUG-2021 07:40:27	804126.9	824894.6	22.17562	114.06669	0.1	SHIPXY
MENCAST OFFSHORE 1	Post Trenching Vessel	25-AUG-2021 07:43:26	804126.9	824894.6	22.17562	114.06666	0	SHIPXY
MENCAST OFFSHORE 1	Post Trenching Vessel	25-AUG-2021 07:52:24	804123.6	824895.7	22.17559	114.06661	0.2	SHIPXY
MENCAST OFFSHORE 1	Post Trenching Vessel	25-AUG-2021 07:58:18	804123.6	824896.7	22.17559	114.06662	0.1	SHIPXY
MENCAST OFFSHORE 1	Post Trenching Vessel	25-AUG-2021 08:07:23	804123.5	824896.7	22.17559	114.06662	0.1	SHIPXY
MENCAST OFFSHORE 1	Post Trenching Vessel	25-AUG-2021 08:13:23	804121.3	824903.9	22.17557	114.06669	0.2	SHIPXY
MENCAST OFFSHORE 1	Post Trenching Vessel	25-AUG-2021 08:18:26	804122.4	824903.9	22.17558	114.06669	0.1	SHIPXY
MENCAST OFFSHORE 1	Post Trenching Vessel	25-AUG-2021 08:19:26	804122.4	824903.9	22.17558	114.06667	0.1	SHIPXY
MENCAST OFFSHORE 1	Post Trenching Vessel	25-AUG-2021 08:25:20	804121.3	824903.9	22.17557	114.06669	0.1	SHIPXY
MENCAST OFFSHORE 1	Post Trenching Vessel	25-AUG-2021 08:28:24	804121.3	824903.9	22.17557	114.06669	0.1	SHIPXY
MENCAST OFFSHORE 1	Post Trenching Vessel	25-AUG-2021 08:40:26	804113.6	824883.3	22.1755	114.06649	0.1	SHIPXY
MENCAST OFFSHORE 1	Post Trenching Vessel	25-AUG-2021 08:43:24	804111.4	824880.2	22.17548	114.06646	0.1	SHIPXY
MENCAST OFFSHORE 1	Post Trenching Vessel	25-AUG-2021 08:52:20	804112.5	824873	22.17549	114.06639	0.1	SHIPXY
MENCAST OFFSHORE 1	Post Trenching Vessel	25-AUG-2021 09:00:26	804106.6	824866.5	22.17543	114.06625	0.1	SHIPXY
MENCAST OFFSHORE 1	Post Trenching Vessel	25-AUG-2021 09:01:26	804105.9	824857.5	22.17543	114.06624	0.2	SHIPXY
MENCAST OFFSHORE 1	Post Trenching Vessel	25-AUG-2021 09:10:26	804103.3	824846.1	22.17538	114.06613	0.1	SHIPXY
MENCAST OFFSHORE 1	Post Trenching Vessel	25-AUG-2021 09:13:27	804101.4	824842	22.17539	114.06609	0.1	SHIPXY
MENCAST OFFSHORE 1	Post Trenching Vessel	25-AUG-2021 09:19:25	804099.2	824835.8	22.17537	114.06603	0.1	SHIPXY
MENCAST OFFSHORE 1	Post Trenching Vessel	25-AUG-2021 09:21:21	804092.6	824832.0	22.17531	114.06588	0.1	SHIPXY
MENCAST OFFSHORE 1	Post Trenching Vessel	25-AUG-2021 09:24:25	804091.5	824831.3	22.1753	114.06581	0.1	SHIPXY
MENCAST OFFSHORE 1	Post Trenching Vessel	25-AUG-2021 09:26:21	804089.3	824840.9	22.17528	114.06573	0.1	SHIPXY
MENCAST OFFSHORE 1	Post Trenching Vessel	25-AUG-2021 09:46:24	804083	824849.4	22.17528	114.06573	0.1	SHIPXY
MENCAST OFFSHORE 1	Post Trenching Vessel	25-AUG-2021 09:54:21	804079.5	824856	22.17529	114.06573	0.1	SHIPXY
MENCAST OFFSHORE 1	Post Trenching Vessel	25-AUG-2021 10:01:19	804083.8	824790.4	22.17523	114.06559	0.1	SHIPXY
MENCAST OFFSHORE 1	Post Trenching Vessel	25-AUG-2021 10:07:25	804082.7	824784.3	22.17522	114.06553	0.1	SHIPXY
MENCAST OFFSHORE 1	Post Trenching Vessel	25-AUG-2021 10:16:19	804080.5	82475	22.1752	114.06544	0.1	SHIPXY
MENCAST OFFSHORE 1	Post Trenching Vessel	25-AUG-2021 10:28:21	804077.1	824765.7	22.17517	114.06535	0.1	SHIPXY
MENCAST OFFSHORE 1	Post Trenching Vessel	25-AUG-2021 10:31:26	804076.6	824762.9	22.17517	114.06533	0.1	SHIPXY
MENCAST OFFSHORE 1	Post Trenching Vessel	25-AUG-2021 10:40:23	804076	824756.4	22.17516	114.06526	0.1	SHIPXY
MENCAST OFFSHORE 1	Post Trenching Vessel	25-AUG-2021 10:43:26	804071.6	824754.3	22.17512	114.06524	0	SHIPXY

MENCAST OFFSHORE 1 (Post Trenching Vessel)

Historical Data Records (AUGUST 2021)

Vessel Name	Vessel Type	Report Time	Northing	Easting	Latitude	Longitude	Knots	Source
MENCAST OFFSHORE 1	Post Trenching Vessel	25-AUG-2021 10:49:21	804072.7	824749.2	22.17513	114.06519	0	SHIPXY
MENCAST OFFSHORE 1	Post Trenching Vessel	25-AUG-2021 10:58:18	804069.4	824743	22.1751	114.06513	0.1	SHIPXY
MENCAST OFFSHORE 1	Post Trenching Vessel	25-AUG-2021 11:03:26	804065	824726.5	22.17506	114.06497	0.1	SHIPXY
MENCAST OFFSHORE 1	Post Trenching Vessel	25-AUG-2021 11:11:24	804065	824719.3	22.17506	114.06489	0.1	SHIPXY
MENCAST OFFSHORE 1	Post Trenching Vessel	25-AUG-2021 11:14:25	804061.7	824705.9	22.17503	114.06477	0.2	SHIPXY
MENCAST OFFSHORE 1	Post Trenching Vessel	25-AUG-2021 11:40:24	804058.4	824700.7	22.175	114.06472	0.1	SHIPXY
MENCAST OFFSHORE 1	Post Trenching Vessel	25-AUG-2021 11:43:26	804057.6	824697.6	22.175	114.06469	0	SHIPXY
MENCAST OFFSHORE 1	Post Trenching Vessel	25-AUG-2021 11:55:26	804055.1	824684.2	22.17497	114.06456	0	SHIPXY
MENCAST OFFSHORE 1	Post Trenching Vessel	25-AUG-2021 12:01:21	804056.2	824688.3	22.17498	114.06446	0.1	SHIPXY
MENCAST OFFSHORE 1	Post Trenching Vessel	25-AUG-2021 12:10:26	804055	824688.3	22.17497	114.06446	0	SHIPXY
MENCAST OFFSHORE 1	Post Trenching Vessel	25-AUG-2021 12:16:25	804055	824688.3	22.17497	114.06446	0.1	SHIPXY
MENCAST OFFSHORE 1	Post Trenching Vessel	25-AUG-2021 12:22:23	804055	824688.3	22.17497	114.06446	0.1	SHIPXY
MENCAST OFFSHORE 1	Post Trenching Vessel	25-AUG-2021 12:25:23	804055	824688.3	22.17497	114.06446	0	SHIPXY
MENCAST OFFSHORE 1	Post Trenching Vessel	25-AUG-2021 12:34:24	804053.9	824688.3	22.17496	114.06446	0	SHIPXY
MENCAST OFFSHORE 1	Post Trenching Vessel	25-AUG-2021 12:35:24	804053.9	824688.3	22.17496	114.06446	0	SHIPXY
MENCAST OFFSHORE 1	Post Trenching Vessel	25-AUG-2021 12:42:23	804053.9	824688.3	22.17496	114.06446	0	SHIPXY
MENCAST OFFSHORE 1	Post Trenching Vessel	25-AUG-2021 12:48:21	804053.9	824688.3	22.17496	114.06446	0.1	SHIPXY
MENCAST OFFSHORE 1	Post Trenching Vessel	25-AUG-2021 13:10:26	804051.7	824684.2	22.17494	114.06456	0.1	SHIPXY
MENCAST OFFSHORE 1	Post Trenching Vessel	25-AUG-2021 13:16:18	804051.7	824683.2	22.17494	114.06455	0.1	SHIPXY
MENCAST OFFSHORE 1	Post Trenching Vessel	25-AUG-2021 13:28:19	804050.6	824683.2	22.17493	114.06455	0.1	SHIPXY
MENCAST OFFSHORE 1	Post Trenching Vessel	25-AUG-2021 13:34:24	804049.5	824683.2	22.17492	114.06452	0.1	SHIPXY
MENCAST OFFSHORE 1	Post Trenching Vessel	25-AUG-2021 13:46:18	804048.4	824681.1	22.17495	114.06453	0.1	SHIPXY
MENCAST OFFSHORE 1	Post Trenching Vessel	25-AUG-2021 13:52:27	804052.8	824681.1	22.17495	114.06453	0.1	SHIPXY
MENCAST OFFSHORE 1	Post Trenching Vessel	25-AUG-2021 14:04:20	804051.7	824680.1	22.17494	114.06452	0	SHIPXY
MENCAST OFFSHORE 1	Post Trenching Vessel	25-AUG-2021 14:12:19	804052.8	824680.1	22.17495	114.06452	0.1	SHIPXY
MENCAST OFFSHORE 1	Post Trenching Vessel	25-AUG-2021 14:22:25	804052.8	824680.1	22.17495	114.06452	0.1	SHIPXY
MENCAST OFFSHORE 1	Post Trenching Vessel	25-AUG-2021 14:28:26	804052.8	824679	22.17493	114.06451	0.1	SHIPXY
MENCAST OFFSHORE 1	Post Trenching Vessel	25-AUG-2021 14:40:17	804048.4	824680.1	22.17491	114.06452	0.1	SHIPXY
MENCAST OFFSHORE 1	Post Trenching Vessel	25-AUG-2021 14:46:24	804048.4	824680.1	22.17491	114.06452	0.1	SHIPXY
MENCAST OFFSHORE 1	Post Trenching Vessel	25-AUG-2021 14:50:22	804047.3	824680.1	22.17491	114.06452	0.1	SHIPXY
MENCAST OFFSHORE 1	Post Trenching Vessel	25-AUG-2021 14:58:22	804048.4	824679	22.17491	114.06451	0.1	SHIPXY
MENCAST OFFSHORE 1	Post Trenching Vessel	25-AUG-2021 15:01:25	804047.3	824680.1	22.1749	114.06452	0.1	SHIPXY
MENCAST OFFSHORE 1	Post Trenching Vessel	25-AUG-2021 15:07:23	804047.3	824680.1	22.1749	114.06452	0	SHIPXY
MENCAST OFFSHORE 1	Post Trenching Vessel	25-AUG-2021 15:16:25	804047.3	824680.1	22.1749	114.06452	0.2	SHIPXY
MENCAST OFFSHORE 1	Post Trenching Vessel	25-AUG-2021 15:28:26	804050.6	824681.1	22.17493	114.06453	0.1	SHIPXY
MENCAST OFFSHORE 1	Post Trenching Vessel	25-AUG-2021 15:34:23	804051.7	824680.1	22.17494	114.06452	0.1	SHIPXY
MENCAST OFFSHORE 1	Post Trenching Vessel	25-AUG-2021 15:40:27	804048.4	824680.1	22.17491	114.06452	0.1	SHIPXY
MENCAST OFFSHORE 1	Post Trenching Vessel	25-AUG-2021 16:02:23	804047.3	824679	22.17489	114.06449	0.1	SHIPXY
MENCAST OFFSHORE 1	Post Trenching Vessel	2						

MENCAST OFFSHORE 1 (Post Trenching Vessel)

Historical Data Records (AUGUST 2021)

Vessel Name	Vessel Type	Report Time	Northing	Eastng	Latitude	Longitude	Knots	Source
MENCAST OFFSHORE 1	Post Trenching Vessel	26-AUG-2021 11:52:23	803992.2	824327.3	22.1744	114.0611	0.1	SHIPXY
MENCAST OFFSHORE 1	Post Trenching Vessel	26-AUG-2021 11:58:23	803990	824327.3	22.17438	114.0611	0.2	SHIPXY
MENCAST OFFSHORE 1	Post Trenching Vessel	26-AUG-2021 12:04:17	803982.2	824324.2	22.17431	114.06115	0	SHIPXY
MENCAST OFFSHORE 1	Post Trenching Vessel	26-AUG-2021 12:10:18	803982.2	824333.5	22.17431	114.06116	0.3	SHIPXY
MENCAST OFFSHORE 1	Post Trenching Vessel	26-AUG-2021 12:13:21	803982.2	824333.5	22.17431	114.06116	0.1	SHIPXY
MENCAST OFFSHORE 1	Post Trenching Vessel	26-AUG-2021 12:19:21	803981.1	824333.5	22.17431	114.06116	0.3	SHIPXY
MENCAST OFFSHORE 1	Post Trenching Vessel	26-AUG-2021 12:26:18	803984.4	824334.5	22.17433	114.06117	0.2	SHIPXY
MENCAST OFFSHORE 1	Post Trenching Vessel	26-AUG-2021 12:34:23	803985.5	824337.6	22.17434	114.0612	0	SHIPXY
MENCAST OFFSHORE 1	Post Trenching Vessel	26-AUG-2021 12:37:22	803982.2	824336.6	22.17431	114.06119	0.4	SHIPXY
MENCAST OFFSHORE 1	Post Trenching Vessel	26-AUG-2021 12:46:21	803983.3	824337.6	22.17432	114.0612	0.2	SHIPXY
MENCAST OFFSHORE 1	Post Trenching Vessel	26-AUG-2021 12:49:24	803983.3	824337.6	22.17432	114.0612	0.1	SHIPXY
MENCAST OFFSHORE 1	Post Trenching Vessel	26-AUG-2021 12:58:24	803982.2	824324.2	22.17431	114.06107	0.2	SHIPXY
MENCAST OFFSHORE 1	Post Trenching Vessel	26-AUG-2021 13:01:26	803980	824322.1	22.17429	114.06105	0.2	SHIPXY
MENCAST OFFSHORE 1	Post Trenching Vessel	26-AUG-2021 13:01:21	803981.1	824308.8	22.1743	114.06093	0	SHIPXY
MENCAST OFFSHORE 1	Post Trenching Vessel	26-AUG-2021 13:16:19	803977.8	824298.4	22.17427	114.06082	0.2	SHIPXY
MENCAST OFFSHORE 1	Post Trenching Vessel	26-AUG-2021 13:20:22	803981.1	824297.2	22.17428	114.06071	0.1	SHIPXY
MENCAST OFFSHORE 1	Post Trenching Vessel	26-AUG-2021 13:34:15	803974.5	824268.5	22.17424	114.06053	0	SHIPXY
MENCAST OFFSHORE 1	Post Trenching Vessel	26-AUG-2021 13:46:18	803971.2	824249.9	22.17421	114.06035	0.1	SHIPXY
MENCAST OFFSHORE 1	Post Trenching Vessel	26-AUG-2021 13:52:22	803970.1	824241.7	22.1742	114.06027	0.2	SHIPXY
MENCAST OFFSHORE 1	Post Trenching Vessel	26-AUG-2021 14:04:22	803966.8	824224.1	22.17417	114.0601	0.2	SHIPXY
MENCAST OFFSHORE 1	Post Trenching Vessel	26-AUG-2021 14:10:22	803967.7	824218.8	22.17416	114.06006	0.1	SHIPXY
MENCAST OFFSHORE 1	Post Trenching Vessel	26-AUG-2021 14:16:21	803965.7	824218.8	22.17416	114.06006	0.1	SHIPXY
MENCAST OFFSHORE 1	Post Trenching Vessel	26-AUG-2021 14:22:23	803964.6	824208.7	22.17415	114.05995	0.1	SHIPXY
MENCAST OFFSHORE 1	Post Trenching Vessel	26-AUG-2021 14:28:23	803963.5	824200.4	22.17414	114.05987	0.2	SHIPXY
MENCAST OFFSHORE 1	Post Trenching Vessel	26-AUG-2021 14:35:22	803958.4	824192.2	22.17413	114.05977	0.1	SHIPXY
MENCAST OFFSHORE 1	Post Trenching Vessel	26-AUG-2021 14:40:22	803961.3	824181.8	22.17412	114.05969	0.1	SHIPXY
MENCAST OFFSHORE 1	Post Trenching Vessel	26-AUG-2021 14:46:20	803961.3	824170.5	22.17412	114.05958	0.1	SHIPXY
MENCAST OFFSHORE 1	Post Trenching Vessel	26-AUG-2021 14:49:22	803960.2	824167.4	22.17411	114.05955	0.1	SHIPXY
MENCAST OFFSHORE 1	Post Trenching Vessel	26-AUG-2021 14:55:23	803960.2	824160.2	22.17411	114.05948	0.3	SHIPXY
MENCAST OFFSHORE 1	Post Trenching Vessel	26-AUG-2021 15:01:22	803959.1	824147.8	22.1741	114.05936	0.1	SHIPXY
MENCAST OFFSHORE 1	Post Trenching Vessel	26-AUG-2021 15:10:20	803958	824134.3	22.17409	114.05922	0.2	SHIPXY
MENCAST OFFSHORE 1	Post Trenching Vessel	26-AUG-2021 15:13:22	803958	824172.7	22.17409	114.05916	0.2	SHIPXY
MENCAST OFFSHORE 1	Post Trenching Vessel	26-AUG-2021 15:22:22	803959.1	824144.8	22.1741	114.05904	0.1	SHIPXY
MENCAST OFFSHORE 1	Post Trenching Vessel	26-AUG-2021 15:30:22	803958.4	824093.1	22.17407	114.05883	0.3	SHIPXY
MENCAST OFFSHORE 1	Post Trenching Vessel	26-AUG-2021 15:40:22	803955.8	824088	22.17407	114.05878	0.1	SHIPXY
MENCAST OFFSHORE 1	Post Trenching Vessel	26-AUG-2021 15:52:21	803954.7	824073.6	22.17406	114.05864	0.2	SHIPXY
MENCAST OFFSHORE 1	Post Trenching Vessel	26-AUG-2021 16:00:22	803954.8	824065.6	22.17406	114.05857	0.1	SHIPXY
MENCAST OFFSHORE 1	Post Trenching Vessel	26-AUG-2021 16:10:17	803952.5	824052.9	22.17404	114.05844	0.2	SHIPXY
MENCAST OFFSHORE 1	Post Trenching Vessel	26-AUG-2021 16:22:22	803952.6	824034.4	22.17404	114.05826	0.3	SHIPXY
MENCAST OFFSHORE 1	Post Trenching Vessel	26-AUG-2021 16:28:21	803953.7	824023.7	22.17405	114.05815	0.1	SHIPXY
MENCAST OFFSHORE 1	Post Trenching Vessel	26-AUG-2021 16:31:22	803952.6	824017.9	22.17404	114.0581	0.3	SHIPXY
MENCAST OFFSHORE 1	Post Trenching Vessel	26-AUG-2021 16:40:22	803954.8	824001.4	22.17404	114.05794	0.2	SHIPXY
MENCAST OFFSHORE 1	Post Trenching Vessel	26-AUG-2021 16:46:23	803950.4	823992.1	22.17402	114.05785	0.2	SHIPXY
MENCAST OFFSHORE 1	Post Trenching Vessel	26-AUG-2021 16:52:20	803951.5	823991	22.17403	114.05784	0.2	SHIPXY
MENCAST OFFSHORE 1	Post Trenching Vessel	26-AUG-2021 16:55:21	803951.5	823991	22.17403	114.05784	0.1	SHIPXY
MENCAST OFFSHORE 1	Post Trenching Vessel	26-AUG-2021 17:01:23	803951.5	823991	22.17403	114.05784	0.2	SHIPXY
MENCAST OFFSHORE 1	Post Trenching Vessel	26-AUG-2021 17:07:25	803951.5	823991	22.17403	114.05784	0.1	SHIPXY
MENCAST OFFSHORE 1	Post Trenching Vessel	26-AUG-2021 17:15:22	803951.5	823991	22.17403	114.05784	0.2	SHIPXY
MENCAST OFFSHORE 1	Post Trenching Vessel	26-AUG-2021 17:25:21	803952.6	823991	22.17404	114.05784	0.1	SHIPXY
MENCAST OFFSHORE 1	Post Trenching Vessel	26-AUG-2021 17:31:24	803951.5	823990	22.17403	114.05783	0.2	SHIPXY
MENCAST OFFSHORE 1	Post Trenching Vessel	26-AUG-2021 17:40:22	803952.6	823990	22.17404	114.05783	0.1	SHIPXY
MENCAST OFFSHORE 1	Post Trenching Vessel	26-AUG-2021 17:46:21	803952.6	823989	22.17404	114.05782	0.1	SHIPXY
MENCAST OFFSHORE 1	Post Trenching Vessel	26-AUG-2021 17:50:17	803954.8	823987.9	22.17406	114.05781	0.1	SHIPXY
MENCAST OFFSHORE 1	Post Trenching Vessel	26-AUG-2021 18:01:22	803954.8	823987.9	22.17406	114.05781	0.1	SHIPXY
MENCAST OFFSHORE 1	Post Trenching Vessel	26-AUG-2021 18:10:22	803953.7	823986.9	22.17405	114.0578	0.1	SHIPXY
MENCAST OFFSHORE 1	Post Trenching Vessel	26-AUG-2021 18:20:23	803954.8	823987.9	22.17406	114.05781	0.2	SHIPXY
MENCAST OFFSHORE 1	Post Trenching Vessel	26-AUG-2021 18:28:24	803954.8	823989	22.17406	114.05782	0.1	SHIPXY
MENCAST OFFSHORE 1	Post Trenching Vessel	26-AUG-2021 18:36:23	803954.8	823989	22.17406	114.05782	0.1	SHIPXY
MENCAST OFFSHORE 1	Post Trenching Vessel	26-AUG-2021 18:46:24	803954.8	823989	22.17406	114.05782	0.2	SHIPXY
MENCAST OFFSHORE 1	Post Trenching Vessel	26-AUG-2021 18:52:23	803954.8	823989	22.17406	114.05782	0.1	SHIPXY

MENCAST OFFSHORE 1 (Post Trenching Vessel)

Historical Data Records (AUGUST 2021)

Vessel Name	Vessel Type	Report Time	Northing	Eastng	Latitude	Longitude	Knots	Source
MENCAST OFFSHORE 1	Post Trenching Vessel	26-AUG-2021 18:58:23	803955.9	823989	22.17407	114.05782	0.1	SHIPXY
MENCAST OFFSHORE 1	Post Trenching Vessel	26-AUG-2021 19:01:25	803954.8	823989	22.17406	114.05782	0	SHIPXY
MENCAST OFFSHORE 1	Post Trenching Vessel	26-AUG-2021 19:07:21	803954.8	823990	22.17406	114.05783	0.1	SHIPXY
MENCAST OFFSHORE 1	Post Trenching Vessel	26-AUG-2021 19:10:24	803955.9	823990	22.17407	114.05783	0.1	SHIPXY
MENCAST OFFSHORE 1	Post Trenching Vessel	26-AUG-2021 19:25:23	803954.8	823990	22.17406	114.05783	0.1	SHIPXY
MENCAST OFFSHORE 1	Post Trenching Vessel	26-AUG-2021 19:34:25	803954.8	823990	22.17406	114.05783	0.1	SHIPXY
MENCAST OFFSHORE 1	Post Trenching Vessel	26-AUG-2021 19:37:24	803953.7	823990	22.17405	114.05783	0.3	SHIPXY
MENCAST OFFSHORE 1	Post Trenching Vessel	26-AUG-2021 19:46:24	803953.7	823990	22.17405	114.05783	0.2	SHIPXY
MENCAST OFFSHORE 1	Post Trenching Vessel	26-AUG-2021 20:04:23	803962.5	824029.2	22.17413	114.05821	0.4	SHIPXY
MENCAST OFFSHORE 1	Post Trenching Vessel	26-AUG-2021 20:10:24	803962.5	824047.8	22.17413	114.05839	0	SHIPXY
MENCAST OFFSHORE 1	Post Trenching Vessel	26-AUG-2021 20:10:25	803962.5	824046.7	22.17413	114.05839	0.1	SHIPXY
MENCAST OFFSHORE 1	Post Trenching Vessel	26-AUG-2021 20:26:22	803964.6	824029.7	22.17412	114.05827	0.2	SHIPXY
MENCAST OFFSHORE 1	Post Trenching Vessel	26-AUG-2021 20:34:24	803961.4	824102.4	22.17412	114.05892	0.2	SHIPXY
MENCAST OFFSHORE 1	Post Trenching Vessel	26-AUG-2021 20:40:23	803965.8	824105.5	22.17416	114.05895	0.1	SHIPXY
MENCAST OFFSHORE 1	Post Trenching Vessel	26-AUG-2021 20:43:24	803965.8	824106.6	22.17416	114.05896	0.2	SHIPXY
MENCAST OFFSHORE 1	Post Trenching Vessel	26-AUG-2021 20:55:22	803966.9	824115.8	22.17417	114.05905	0.2	SHIPXY
MENCAST OFFSHORE 1	Post Trenching Vessel	26-AUG-2021 21:02:22	803961.3	824137.5	22.17412	114.05922	0.3	SHIPXY
MENCAST OFFSHORE 1	Post Trenching Vessel	26-AUG-2021 21:19:24	803968	824135.4	22.17418	114.05924	0.4	SHIPXY
MENCAST OFFSHORE 1	Post Trenching Vessel	26-AUG-2021 21:25:24	803970.2	824134.4	22.1742	114.05923	0.1	SHIPXY
MENCAST OFFSHORE 1	Post Trenching Vessel	26-AUG-2021 21:37:22	803970.2	824134.4	22.1742	114.05923	0.1	SHIPXY
MENCAST OFFSHORE 1	Post Trenching Vessel	26-AUG-2021 21:46:22	803971.3	824134.4	22.17421	114.05923	0.1	SHIPXY
MENCAST OFFSHORE 1	Post Trenching Vessel	26-AUG-2021 21:49:24	803971.3	824134.4	22.17421	114.05923	0.1	SHIPXY
MENCAST OFFSHORE 1	Post Trenching Vessel	26-AUG-2021 21:55:24	803971.3	824134.4	22.17421	114.05923	0.1	SHIPXY
MENCAST OFFSHORE 1	Post Trenching Vessel	26-AUG-2021 22:07:24	803970.2	824134.3	22.1742	114.05922	0.2	SHIPXY
MENCAST OFFSHORE 1	Post Trenching Vessel	26-AUG-2021 22:13:23	803970.2	824134.3	22.1742	114.05922	0.2	SHIPXY
MENCAST OFFSHORE 1	Post Trenching Vessel	26-AUG-2021 22:19:23	803970.2	824134.3	22.1742	114.05922	0.2	SHIPXY
MENCAST OFFSHORE 1	Post Trenching Vessel	26-AUG-2021 22:28:22	803971.3	824134.3	22.17421	114.05922	0.2	SHIPXY
MENCAST OFFSHORE 1	Post Trenching Vessel	26-AUG-2021 23:04:24	803971.3	824134.3	22.17421	114.05922	0.1	SHIPXY
MENCAST OFFSHORE 1	Post Trenching Vessel	26-AUG-2021 23:17:22	803970.2	824134.3	22.1742	114.05922	0.4	SHIPXY
MENCAST OFFSHORE 1	Post Trenching Vessel	26-AUG-2021 23:26:24	803971.3	824134.4	22.17421	114.05923	0.1	SHIPXY
MENCAST OFFSHORE 1	Post Trenching Vessel	26-AUG-2021 23:31:23	803970.2	824134.3	22.1742	114.05922	0.2	SHIPXY
MENCAST OFFSHORE 1	Post Trenching Vessel	26-AUG-2021 23:40:24	803970.2	824134.3	22.1742	114.05922	0.2	SHIPXY
MENCAST OFFSHORE 1	Post Trenching Vessel	26-AUG-2021 23:46:24	803970.2	824134.3	22.1742	114.05922	0.1	SHIPXY
MENCAST OFFSHORE 1	Post Trenching Vessel	26-AUG-2021 23:52:24	803970.2	824134.3	22.1742	114.05922	0.1	SHIPXY
MENCAST OFFSHORE 1	Post Trenching Vessel	26-AUG-2021 24:00:24	803970.2	824134.3	22.1742	114.05922	0.1	SHIPXY
MENCAST OFFSHORE 1	Post Trenching Vessel	26-AUG-2021 24:06:24	803970.2	824134.3	22.1742	114.05922	0.1	SHIPXY
MENCAST OFFSHORE 1	Post Trenching Vessel	26-AUG-2021 24:14:24	803970.2	824134.3	22.1742	114.05922	0.1	SHIPXY
MENCAST OFFSHORE 1	Post Trenching Vessel	26-AUG-2021 24:22:24	803970.2	824134.3	22.1742	114.05922	0.1	SHIPXY
MENCAST OFFSHORE 1	Post Trenching Vessel	26-AUG-2021 24:30:24	803970.2	824134.3	22.1742	114.05922	0.1	SHIPXY
MENCAST OFFSHORE 1	Post Trenching Vessel	26-AUG-2021 24:38:24	803970.2	824134.3	22.1742	114.05922	0.1	SHIPXY
MENCAST OFFSHORE 1	Post Trenching Vessel	26-AUG-2021 24:46:24	803970.2	824134.3	22.1742	114.05922	0.1	

MENCAST OFFSHORE 1 (Post Trenching Vessel)

Historical Data Records (AUGUST 2021)

Vessel Name	Vessel Type	Report Time	Northing	Easting	Latitude	Longitude	Knots	Source
MENCAST OFFSHORE 1	Post Trenching Vessel	31-AUG-2021 06:16:23	803980	824350	22.17429	114.06132	0	ShipKY
MENCAST OFFSHORE 1	Post Trenching Vessel	31-AUG-2021 06:22:27	803978.9	824350	22.17428	114.06132	0.1	ShipKY
MENCAST OFFSHORE 1	Post Trenching Vessel	31-AUG-2021 06:26:25	803978.9	824350	22.17428	114.06132	0.1	ShipKY
MENCAST OFFSHORE 1	Post Trenching Vessel	31-AUG-2021 06:34:24	803978.9	824350	22.17428	114.06132	0.1	ShipKY
MENCAST OFFSHORE 1	Post Trenching Vessel	31-AUG-2021 06:40:24	803978.9	824348.9	22.17428	114.06131	0.1	ShipKY
MENCAST OFFSHORE 1	Post Trenching Vessel	31-AUG-2021 06:46:25	803978.9	824350	22.17428	114.06132	0	ShipKY
MENCAST OFFSHORE 1	Post Trenching Vessel	31-AUG-2021 06:49:19	803980	824350	22.17429	114.06132	0	ShipKY
MENCAST OFFSHORE 1	Post Trenching Vessel	31-AUG-2021 06:55:25	803978.9	824350	22.17428	114.06132	0.1	ShipKY
MENCAST OFFSHORE 1	Post Trenching Vessel	31-AUG-2021 07:01:24	803980	824350	22.17429	114.06132	0.2	ShipKY
MENCAST OFFSHORE 1	Post Trenching Vessel	31-AUG-2021 07:07:24	803980	824350	22.17429	114.06132	0	ShipKY
MENCAST OFFSHORE 1	Post Trenching Vessel	31-AUG-2021 07:13:26	803984.4	824355.1	22.17433	114.06137	0.2	ShipKY
MENCAST OFFSHORE 1	Post Trenching Vessel	31-AUG-2021 07:22:23	803981.1	824364.4	22.17431	114.06146	0	ShipKY
MENCAST OFFSHORE 1	Post Trenching Vessel	31-AUG-2021 07:25:24	803984.4	824363.4	22.17433	114.06145	0.1	ShipKY
MENCAST OFFSHORE 1	Post Trenching Vessel	31-AUG-2021 07:28:29	803984.4	824363.4	22.17433	114.06145	0.1	ShipKY
MENCAST OFFSHORE 1	Post Trenching Vessel	31-AUG-2021 07:37:26	803982.2	824355.1	22.17431	114.06137	0.1	ShipKY
MENCAST OFFSHORE 1	Post Trenching Vessel	31-AUG-2021 07:46:25	803981.1	824365.5	22.17431	114.06128	0.3	ShipKY
MENCAST OFFSHORE 1	Post Trenching Vessel	31-AUG-2021 08:04:27	803978.9	824322.1	22.17428	114.06105	0.1	ShipKY
MENCAST OFFSHORE 1	Post Trenching Vessel	31-AUG-2021 08:10:25	803976.7	824314.9	22.17426	114.06098	0.2	ShipKY
MENCAST OFFSHORE 1	Post Trenching Vessel	31-AUG-2021 08:16:20	803975.6	824306.7	22.17425	114.0609	0.3	ShipKY
MENCAST OFFSHORE 1	Post Trenching Vessel	31-AUG-2021 08:21:17	803974.4	824303.6	22.17423	114.06087	0.2	ShipKY
MENCAST OFFSHORE 1	Post Trenching Vessel	31-AUG-2021 08:26:25	803974.4	824292.2	22.17423	114.06076	0.1	ShipKY
MENCAST OFFSHORE 1	Post Trenching Vessel	31-AUG-2021 08:34:24	803973.4	824292.2	22.17423	114.06076	0	ShipKY
MENCAST OFFSHORE 1	Post Trenching Vessel	31-AUG-2021 08:46:24	803973.4	824291.2	22.17423	114.06075	0.2	ShipKY
MENCAST OFFSHORE 1	Post Trenching Vessel	31-AUG-2021 08:58:27	803973.4	824291.2	22.17423	114.06075	0.1	ShipKY
MENCAST OFFSHORE 1	Post Trenching Vessel	31-AUG-2021 09:10:21	803973.4	824293.2	22.17423	114.06077	0.1	ShipKY
MENCAST OFFSHORE 1	Post Trenching Vessel	31-AUG-2021 09:22:20	803973.4	824296.3	22.17423	114.06068	0.2	ShipKY
MENCAST OFFSHORE 1	Post Trenching Vessel	31-AUG-2021 09:22:24	803973.4	824296.3	22.17423	114.06068	0.2	ShipKY
MENCAST OFFSHORE 1	Post Trenching Vessel	31-AUG-2021 09:34:25	803973.4	824288.1	22.17423	114.06072	0.1	ShipKY
MENCAST OFFSHORE 1	Post Trenching Vessel	31-AUG-2021 09:40:26	803974.5	824292.9	22.17424	114.06067	0.1	ShipKY
MENCAST OFFSHORE 1	Post Trenching Vessel	31-AUG-2021 09:43:25	803974.5	824279.8	22.17424	114.06064	0.1	ShipKY
MENCAST OFFSHORE 1	Post Trenching Vessel	31-AUG-2021 09:52:23	803971.2	824269.5	22.17421	114.06054	0.1	ShipKY
MENCAST OFFSHORE 1	Post Trenching Vessel	31-AUG-2021 10:10:26	803969	824246.8	22.17419	114.06032	0.2	ShipKY
MENCAST OFFSHORE 1	Post Trenching Vessel	31-AUG-2021 10:28:25	803967.9	824229.3	22.17418	114.06015	0.1	ShipKY
MENCAST OFFSHORE 1	Post Trenching Vessel	31-AUG-2021 10:37:27	803965.7	824211	22.17416	114.06007	0	ShipKY
MENCAST OFFSHORE 1	Post Trenching Vessel	31-AUG-2021 10:46:21	803965.7	824207.6	22.17416	114.05994	0.1	ShipKY
MENCAST OFFSHORE 1	Post Trenching Vessel	31-AUG-2021 10:52:26	803965.7	824204.4	22.17417	114.05987	0.1	ShipKY
MENCAST OFFSHORE 1	Post Trenching Vessel	31-AUG-2021 11:05:22	803963.5	824197.3	22.17414	114.05984	0.2	ShipKY
MENCAST OFFSHORE 1	Post Trenching Vessel	31-AUG-2021 11:10:26	803964.6	824190.2	22.17415	114.05977	0.1	ShipKY
MENCAST OFFSHORE 1	Post Trenching Vessel	31-AUG-2021 11:13:26	803963.5	824182.9	22.17414	114.05977	0.1	ShipKY
MENCAST OFFSHORE 1	Post Trenching Vessel	31-AUG-2021 11:22:24	803962.4	824174.6	22.17413	114.05962	0.1	ShipKY
MENCAST OFFSHORE 1	Post Trenching Vessel	31-AUG-2021 11:40:27	803961.3	824148.8	22.17412	114.05937	0.1	ShipKY
MENCAST OFFSHORE 1	Post Trenching Vessel	31-AUG-2021 11:43:24	803963.6	824143.7	22.17414	114.05932	0.1	ShipKY
MENCAST OFFSHORE 1	Post Trenching Vessel	31-AUG-2021 11:49:24	803963.3	824135.4	22.17412	114.05924	0.3	ShipKY
MENCAST OFFSHORE 1	Post Trenching Vessel	31-AUG-2021 11:58:25	803962.5	824122	22.17413	114.05911	0	ShipKY
MENCAST OFFSHORE 1	Post Trenching Vessel	31-AUG-2021 12:06:24	803960.3	824114.8	22.17411	114.05894	0.1	ShipKY
MENCAST OFFSHORE 1	Post Trenching Vessel	31-AUG-2021 12:10:25	803956.9	824112.7	22.17408	114.05902	0.1	ShipKY
MENCAST OFFSHORE 1	Post Trenching Vessel	31-AUG-2021 12:16:21	803958.1	824095.2	22.17409	114.05885	0.1	ShipKY
MENCAST OFFSHORE 1	Post Trenching Vessel	31-AUG-2021 12:22:23	803959.2	824087	22.1741	114.05877	0.1	ShipKY
MENCAST OFFSHORE 1	Post Trenching Vessel	31-AUG-2021 12:34:22	803959.9	824065.3	22.17407	114.05856	0.1	ShipKY
MENCAST OFFSHORE 1	Post Trenching Vessel	31-AUG-2021 12:43:23	803958.1	824061.1	22.17407	114.05849	0.1	ShipKY
MENCAST OFFSHORE 1	Post Trenching Vessel	31-AUG-2021 12:43:23	803958.1	824049.8	22.17406	114.05841	0.1	ShipKY
MENCAST OFFSHORE 1	Post Trenching Vessel	31-AUG-2021 12:52:20	803954.8	824033.3	22.17406	114.05825	0.2	ShipKY
MENCAST OFFSHORE 1	Post Trenching Vessel	31-AUG-2021 12:55:27	803954.8	824026.1	22.17406	114.05818	0.2	ShipKY
MENCAST OFFSHORE 1	Post Trenching Vessel	31-AUG-2021 13:06:26	803969	824236.5	22.17419	114.06022	0	ShipKY
MENCAST OFFSHORE 1	Post Trenching Vessel	31-AUG-2021 13:07:26	803952.6	824002.4	22.17404	114.05795	0.1	ShipKY
MENCAST OFFSHORE 1	Post Trenching Vessel	31-AUG-2021 13:16:23	803952.6	823998.3	22.17404	114.05791	0.1	ShipKY
MENCAST OFFSHORE 1	Post Trenching Vessel	31-AUG-2021 13:31:25	803952.6	823998.3	22.17404	114.05791	0.1	ShipKY
MENCAST OFFSHORE 1	Post Trenching Vessel	31-AUG-2021 13:40:25	803952.6	823998.3	22.17404	114.05791	0.1	ShipKY
MENCAST OFFSHORE 1	Post Trenching Vessel	31-AUG-2021 13:46:26	803951.5	823998.3	22.17403	114.05791	0	ShipKY
MENCAST OFFSHORE 1	Post Trenching Vessel	31-AUG-2021 13:52:22	803952.6	823998.3	22.17404	114.05791	0.1	ShipKY

MENCAST OFFSHORE 1 (Post Trenching Vessel)

Historical Data Records (AUGUST 2021)

Vessel Name	Vessel Type	Report Time	Northing	Easting	Latitude	Longitude	Knots	Source
MENCAST OFFSHORE 1	Post Trenching Vessel	31-AUG-2021 13:58:24	803952.6	823998.3	22.17404	114.05791	0.1	ShipKY
MENCAST OFFSHORE 1	Post Trenching Vessel	31-AUG-2021 14:10:24	803952.6	823998.3	22.17404	114.05792	0.1	ShipKY
MENCAST OFFSHORE 1	Post Trenching Vessel	31-AUG-2021 14:16:24	803951.5	823999.3	22.17403	114.05792	0.1	ShipKY
MENCAST OFFSHORE 1	Post Trenching Vessel	31-AUG-2021 14:22:22	803950.4	823999.3	22.17402	114.05792	0.3	ShipKY
MENCAST OFFSHORE 1	Post Trenching Vessel	31-AUG-2021 14:22:24	803950.4	823999.3	22.17402	114.05792	0.3	ShipKY
MENCAST OFFSHORE 1	Post Trenching Vessel	31-AUG-2021 14:34:24	803951.5	823999.3	22.17403	114.05792	0	ShipKY
MENCAST OFFSHORE 1	Post Trenching Vessel	31-AUG-2021 14:40:22	803952.6	823999.3	22.17404	114.05792	0.1	ShipKY
MENCAST OFFSHORE 1	Post Trenching Vessel	31-AUG-2021 14:43:24	803952.6	823999.3	22.17404	114.05792	0	ShipKY
MENCAST OFFSHORE 1	Post Trenching Vessel	31-AUG-2021 14:58:22	803952.6	823999.3	22.17404	114.05792	0.2	ShipKY
MENCAST OFFSHORE 1	Post Trenching Vessel	31-AUG-2021 15:04:25	803952.6	823999.3	22.17404	114.05792	0	ShipKY
MENCAST OFFSHORE 1	Post Trenching Vessel	31-AUG-2021 15:16:27	803952.6	823999.3	22.17404	114.05792	0.3	ShipKY
MENCAST OFFSHORE 1	Post Trenching Vessel	31-AUG-2021 15:22:26	803952.6	823999.3	22.17404	114.05792	0.1	ShipKY
MENCAST OFFSHORE 1	Post Trenching Vessel	31-AUG-2021 15:34:23	803954.8	823998.3	22.17406	114.05791	0	ShipKY
MENCAST OFFSHORE 1	Post Trenching Vessel	31-AUG-2021 15:37:24	803950.4	823997.2	22.17402	114.0579	0.1	ShipKY
MENCAST OFFSHORE 1	Post Trenching Vessel	31-AUG-2021 15:46:24	803950.4	823996.2	22.17402	114.05786	0.1	ShipKY
MENCAST OFFSHORE 1	Post Trenching Vessel	31-AUG-2021 16:04:25	803950.4	823993.1	22.17402	114.05786	0.1	ShipKY
MENCAST OFFSHORE 1	Post Trenching Vessel	31-AUG-2021 16:07:24	803950.4	823993.1	22.17402	114.05786	0.1	ShipKY
MENCAST OFFSHORE 1	Post Trenching Vessel	31-AUG-2021 16:13:22	803949.3	823993.1	22.17401	114.05786	0.2	ShipKY
MENCAST OFFSHORE 1	Post Trenching Vessel	31-AUG-2021 16:28:25	803952.6	823994.1	22.17404	114.05787	0.2	ShipKY
MENCAST OFFSHORE 1	Post Trenching Vessel	31-AUG-2021 16:34:25	803952.6	823994.1	22.17402	114.05787	0.3	ShipKY
MENCAST OFFSHORE 1	Post Trenching Vessel	31-AUG-2021 16:40:26	803949.3	823994.1	22.17401	114.05787	0.1	ShipKY
MENCAST OFFSHORE 1	Post Trenching Vessel	31-AUG-2021 16:43:26	803950.4	823994.1	22.17402	114.05786	0.1	ShipKY
MENCAST OFFSHORE 1	Post Trenching Vessel	31-AUG-2021 16:52:24	803951.5	823994.1	22.17403	114.05787	0.1	ShipKY
MENCAST OFFSHORE 1	Post Trenching Vessel	31-AUG-2021 17:04:27	803952.6	824005.2	22.17406	114.05786	0.1	ShipKY
MENCAST OFFSHORE 1	Post Trenching Vessel	31-AUG-2021 17:10:20	803954.8	824005.2	22.17406	114.05799	0	ShipKY
MENCAST OFFSHORE 1	Post Trenching Vessel	31-AUG-2021 17:16:19	803955.9	824015.8	22.17407	114.05808	0.4	ShipKY
MENCAST OFFSHORE 1	Post Trenching Vessel	31-AUG-2021 17:22:24	803954.8	824010.6	22.17406	114.05803	0	ShipKY
MENCAST OFFSHORE 1	Post Trenching Vessel	31-AUG-2021 17:25:26	803951.5	824003.4	22.17403	114.05796	0.1	ShipKY
MENCAST OFFSHORE 1	Post Trenching Vessel	31-AUG-2021 17:34:25	803952.6	824004.4	22.17404	114.05795	0.2	ShipKY
MENCAST OFFSHORE 1	Post Trenching Vessel	31-AUG-2021 17:40:26	803955.9	823990	22.17407	114.05783	0.3	ShipKY
MENCAST OFFSHORE 1	Post Trenching Vessel	31-AUG-2021 17:52:23	803952.6	823974.5	22.17404	114.05768	0.1	ShipKY
MENCAST OFFSHORE 1	Post Trenching Vessel	31-AUG-2021 17:55:27	803953.7	823970.4	22.17405	114.05764	0	ShipKY
MENCAST OFFSHORE 1	Post Trenching Vessel	31-AUG-2021 18:06:22	803954.8	823959.9	22.17406	114.05748	0.2	ShipKY
MENCAST OFFSHORE 1	Post Trenching Vessel	31-AUG-2021 18:10:24	803954.8	823942.6	22.17406	114.05737	0.1	ShipKY
MENCAST OFFSHORE 1	Post Trenching Vessel	31-AUG-2021 18:22:27	803953.8	823928.1	22.17405	114.05723	0.1	ShipKY
MENCAST OFFSHORE 1	Post Trenching Vessel	31-AUG-2021 18:28:20	803953.8	823915.8	22.17405	114.05711	0.1	ShipKY
MENCAST OFFSHORE 1	Post Trenching Vessel	31-AUG-2021 18:34:25	803953.8	823811.6	22.17405	114.05698	0.2	ShipKY
MENCAST OFFSHORE 1	Post Trenching Vessel	31-AUG-2021 18:40:27	803952.6	823801	22.17404	114.05687	0.3	ShipKY
MENCAST OFFSHORE 1	Post Trenching Vessel	31-AUG-2021 18:46:26	803952.6	823884.8	22.17404	114.05681	0.1	ShipKY
MENCAST OFFSHORE 1	Post Trenching Vessel	31-AUG-2021 18:49:26	803952.6	823875.5	22.17404	114.05672	0.1	ShipKY
MENCAST OFFSHORE 1	Post Trenching Vessel	31-AUG-2021 18:58:21	803951.6	823859	22.17403	114.05656	0.2	

TB 28 (Tug)

Historical Data Records (AUGUST 2021)

Vessel Name	Vessel Type	Report Time	Northing	Easting	Latitude	Longitude	Knots	Source
TB 28	Tug	01-AUG-2021 02:59:26	81975.4	838327.9	22.31681	114.19687	0	ShipXY
TB 28	Tug	01-AUG-2021 03:02:36	81976.1	838323.8	22.31688	114.19683	0	ShipXY
TB 28	Tug	01-AUG-2021 03:05:25	81976.7	838323.8	22.31684	114.19683	0	ShipXY
TB 28	Tug	01-AUG-2021 03:07:07	81976.7	838321.7	22.31688	114.19683	0	ShipXY
TB 28	Tug	01-AUG-2021 03:10:46	81976.4	838323.8	22.31687	114.19683	0	ShipXY
TB 28	Tug	01-AUG-2021 03:13:56	81976.1	838323.8	22.31688	114.19683	0	ShipXY
TB 28	Tug	01-AUG-2021 03:17:16	81976.1	838323.8	22.31688	114.19683	0	ShipXY
TB 28	Tug	01-AUG-2021 03:20:27	81976.2	838323.8	22.31689	114.19683	0	ShipXY
TB 28	Tug	01-AUG-2021 03:23:56	81976.7	838327.9	22.31689	114.19687	0	ShipXY
TB 28	Tug	01-AUG-2021 03:26:07	81976.7	838324.8	22.31689	114.19684	0	ShipXY
TB 28	Tug	01-AUG-2021 03:29:15	81976.7	838323.8	22.31689	114.19683	0	ShipXY
TB 28	Tug	01-AUG-2021 03:31:15	81976.2	838321.7	22.31689	114.19681	0	ShipXY
TB 28	Tug	01-AUG-2021 03:35:36	81976.4	838320.7	22.31691	114.19688	0	ShipXY
TB 28	Tug	01-AUG-2021 03:37:26	81976.1	838319.7	22.31688	114.19679	0	ShipXY
TB 28	Tug	01-AUG-2021 03:40:25	81976.5	838319.7	22.31692	114.19679	0	ShipXY
TB 28	Tug	01-AUG-2021 03:44:35	81976.1	838316.6	22.31696	114.19676	0	ShipXY
TB 28	Tug	01-AUG-2021 03:47:06	81977.1	838315.5	22.31694	114.19675	0	ShipXY
TB 28	Tug	01-AUG-2021 03:50:27	81977.1	838313.5	22.31697	114.19673	0	ShipXY
TB 28	Tug	01-AUG-2021 03:53:37	81977.1	838309.4	22.31698	114.19669	0	ShipXY
TB 28	Tug	01-AUG-2021 03:56:37	81977.2	838307.3	22.31698	114.19667	0	ShipXY
TB 28	Tug	01-AUG-2021 04:00:05	81977.2	838304.2	22.31698	114.19664	0	ShipXY
TB 28	Tug	01-AUG-2021 04:04:45	81977.2	838299.9	22.31698	114.19659	0	ShipXY
TB 28	Tug	01-AUG-2021 04:08:45	81977.1	838297.9	22.31697	114.19657	0	ShipXY
TB 28	Tug	01-AUG-2021 04:10:45	81977.2	838297.9	22.31698	114.19657	0	ShipXY
TB 28	Tug	01-AUG-2021 04:14:45	81977.1	838297.9	22.31696	114.19657	0	ShipXY
TB 28	Tug	01-AUG-2021 04:16:45	81977.1	838294.9	22.31697	114.19655	0	ShipXY
TB 28	Tug	01-AUG-2021 04:20:45	81977.1	838294.9	22.31697	114.19655	0	ShipXY
TB 28	Tug	01-AUG-2021 04:23:46	81977.1	838294.9	22.31697	114.19655	0	ShipXY
TB 28	Tug	01-AUG-2021 04:26:56	81977.4	838292.9	22.31696	114.19653	0	ShipXY
TB 28	Tug	01-AUG-2021 04:29:17	81977.4	838294.9	22.31696	114.19655	0	ShipXY
TB 28	Tug	01-AUG-2021 04:32:25	81977.9	838297.9	22.31695	114.19657	0	ShipXY
TB 28	Tug	01-AUG-2021 04:35:47	81977.9	838297.9	22.31695	114.19657	0	ShipXY
TB 28	Tug	01-AUG-2021 04:38:15	81977.4	838297.9	22.31696	114.19657	0	ShipXY
TB 28	Tug	01-AUG-2021 04:41:25	81977.1	838294.9	22.31697	114.19655	0	ShipXY
TB 28	Tug	01-AUG-2021 04:44:26	81977.1	838292.9	22.31697	114.19653	0	ShipXY
TB 28	Tug	01-AUG-2021 04:47:35	81977.1	838292.9	22.31697	114.19653	0	ShipXY
TB 28	Tug	01-AUG-2021 04:49:35	81977.1	838292.9	22.31697	114.19653	0	ShipXY
TB 28	Tug	01-AUG-2021 04:53:36	81977.9	838301.1	22.31695	114.19661	0	ShipXY
TB 28	Tug	01-AUG-2021 04:56:55	81977.4	838307.3	22.31696	114.19667	0	ShipXY
TB 28	Tug	01-AUG-2021 04:59:47	81977.9	838312.4	22.31695	114.19672	0	ShipXY
TB 28	Tug	01-AUG-2021 05:01:47	81977.6	838312.4	22.31693	114.19672	0	ShipXY
TB 28	Tug	01-AUG-2021 05:05:46	81976.5	838315.5	22.31692	114.19675	0	ShipXY
TB 28	Tug	01-AUG-2021 05:08:35	81976.5	838316.6	22.31692	114.19676	0	ShipXY
TB 28	Tug	01-AUG-2021 05:10:56	81976.7	838316.6	22.31689	114.19676	0	ShipXY
TB 28	Tug	01-AUG-2021 05:14:07	81976.9	838320.7	22.31686	114.19688	0	ShipXY
TB 28	Tug	01-AUG-2021 05:17:46	81976.1	838321.7	22.31688	114.19681	0	ShipXY
TB 28	Tug	01-AUG-2021 05:20:47	81976.5	838321.7	22.31692	114.19681	0	ShipXY
TB 28	Tug	01-AUG-2021 05:24:46	81977.1	838320.7	22.31692	114.19688	0	ShipXY
TB 28	Tug	01-AUG-2021 05:25:46	81977.1	838312.4	22.31694	114.19672	0	ShipXY
TB 28	Tug	01-AUG-2021 05:28:06	81977.1	838307.3	22.31694	114.19667	0	ShipXY
TB 28	Tug	01-AUG-2021 05:31:26	81977.1	838304.2	22.31697	114.19664	0	ShipXY
TB 28	Tug	01-AUG-2021 05:35:26	81977.1	838307.3	22.31694	114.19667	0	ShipXY
TB 28	Tug	01-AUG-2021 05:38:27	81977.1	838305.2	22.31694	114.19665	0	ShipXY
TB 28	Tug	01-AUG-2021 05:41:57	81977.4	838299.1	22.31696	114.19659	0	ShipXY
TB 28	Tug	01-AUG-2021 05:44:56	81977.2	838292.9	22.31698	114.19653	0	ShipXY
TB 28	Tug	01-AUG-2021 05:45:26	81977.1	838294.9	22.31697	114.19655	0	ShipXY
TB 28	Tug	01-AUG-2021 05:48:56	81977.4	838294.9	22.31696	114.19655	0	ShipXY
TB 28	Tug	01-AUG-2021 05:53:06	81977.0	838297.9	22.31693	114.19657	0	ShipXY

TB 28 (Tug)

Historical Data Records (AUGUST 2021)

Vessel Name	Vessel Type	Report Time	Northing	Easting	Latitude	Longitude	Knots	Source
TB 28	Tug	01-AUG-2021 05:56:56	81977.1	838294.9	22.31696	114.19655	0	ShipXY
TB 28	Tug	01-AUG-2021 05:57:56	81977.1	838294.9	22.31697	114.19655	0	ShipXY
TB 28	Tug	01-AUG-2021 06:01:17	81977.1	838297.9	22.31697	114.19657	0	ShipXY
TB 28	Tug	01-AUG-2021 06:04:27	81977.1	838300.0	22.31697	114.19657	0	ShipXY
TB 28	Tug	01-AUG-2021 06:07:45	81977.1	838290.8	22.31697	114.19651	0	ShipXY
TB 28	Tug	01-AUG-2021 06:11:27	81977.3	838294.9	22.31699	114.19655	0	ShipXY
TB 28	Tug	01-AUG-2021 06:14:27	81977.1	838294.9	22.31697	114.19655	0	ShipXY
TB 28	Tug	01-AUG-2021 06:17:37	81977.1	838292.9	22.31697	114.19653	0	ShipXY
TB 28	Tug	01-AUG-2021 06:19:16	81977.1	838290.8	22.31697	114.19651	0	ShipXY
TB 28	Tug	01-AUG-2021 06:23:56	81977.9	838294.9	22.31695	114.19655	0	ShipXY
TB 28	Tug	01-AUG-2021 06:26:37	81977.1	838297.9	22.31694	114.19657	0	ShipXY
TB 28	Tug	01-AUG-2021 06:28:37	81977.9	838294.9	22.31695	114.19655	0	ShipXY
TB 28	Tug	01-AUG-2021 06:31:56	81977.3	838299.9	22.31699	114.19659	0	ShipXY
TB 28	Tug	01-AUG-2021 06:35:35	81977.3	838297.9	22.31699	114.19657	0	ShipXY
TB 28	Tug	01-AUG-2021 06:38:07	81977.1	838294.9	22.31697	114.19655	0	ShipXY
TB 28	Tug	01-AUG-2021 06:41:45	81977.1	838299.9	22.31697	114.19659	0	ShipXY
TB 28	Tug	01-AUG-2021 06:43:45	81977.1	838297.9	22.31697	114.19657	0	ShipXY
TB 28	Tug	01-AUG-2021 06:47:47	81977.6	838294.9	22.31697	114.19655	0	ShipXY
TB 28	Tug	01-AUG-2021 06:50:47	81977.6	838294.9	22.31698	114.19655	0	ShipXY
TB 28	Tug	01-AUG-2021 06:53:14	81977.1	838292.9	22.31697	114.19653	0	ShipXY
TB 28	Tug	01-AUG-2021 06:56:56	81977.1	838294.9	22.31697	114.19655	0	ShipXY
TB 28	Tug	01-AUG-2021 06:59:56	81977.1	838292.9	22.31697	114.19653	0	ShipXY
TB 28	Tug	01-AUG-2021 07:02:55	81979.1	838270.2	22.31712	114.19631	0.7	ShipXY
TB 28	Tug	01-AUG-2021 07:05:55	81974.4	838008.5	22.31668	114.19377	1.5	ShipXY
TB 28	Tug	01-AUG-2021 07:08:55	81978.7	838288.7	22.31709	114.19649	3.6	ShipXY
TB 28	Tug	01-AUG-2021 07:10:46	81975.4	838324.8	22.31681	114.19684	0.2	ShipXY
TB 28	Tug	01-AUG-2021 07:13:45	81976.3	838332.2	22.31688	114.19691	0	ShipXY
TB 28	Tug	01-AUG-2021 07:17:46	81975.6	838327.9	22.31683	114.19687	0	ShipXY
TB 28	Tug	01-AUG-2021 07:20:54	81975.1	838053.8	22.31676	114.19421	3.9	ShipXY
TB 28	Tug	01-AUG-2021 07:23:56	81978.6	838214.6	22.31707	114.19577	6.8	ShipXY
TB 28	Tug	01-AUG-2021 07:26:56	81966.1	838529.9	22.31594	114.19883	4.2	ShipXY
TB 28	Tug	01-AUG-2021 07:29:56	81961.7	838571.1	22.31558	114.19923	0	ShipXY
TB 28	Tug	01-AUG-2021 07:32:46	81961.9	838577.3	22.31556	114.19929	0	ShipXY
TB 28	Tug	01-AUG-2021 07:34:06	81962.0	838579.3	22.31557	114.19931	0	ShipXY
TB 28	Tug	01-AUG-2021 07:37:35	81962.3	838579.3	22.31559	114.19931	0	ShipXY
TB 28	Tug	01-AUG-2021 07:41:56	81962.3	838579.3	22.31559	114.19931	0	ShipXY
TB 28	Tug	01-AUG-2021 07:44:03	81962.3	838581.4	22.31556	114.19933	0	ShipXY
TB 28	Tug	01-AUG-2021 07:46:25	81962.3	838581.4	22.31559	114.19933	0	ShipXY
TB 28	Tug	01-AUG-2021 07:50:25	81962.1	838577.3	22.31558	114.19929	0	ShipXY
TB 28	Tug	01-AUG-2021 07:53:55	81962.1	838577.3	22.31558	114.19929	0	ShipXY
TB 28	Tug	01-AUG-2021 07:56:42	81962.0	838579.3	22.31557	114.19931	0	ShipXY
TB 28	Tug	01-AUG-2021 07:59:27	81961.9	838577.3	22.31556	114.19929	0	ShipXY
TB 28	Tug	01-AUG-2021 08:02:45	81961.9	838577.3	22.31555	114.19929	0	ShipXY
TB 28	Tug	01-AUG-2021 08:05:56	81969.5	838460.1	22.31626	114.19824	3.7	ShipXY
TB 28	Tug	01-AUG-2021 08:08:56	81967.4	838484.5	22.31607	114.19839	2.1	ShipXY
TB 28	Tug	01-AUG-2021 08:11:55	81972.1	838457.7	22.31649	114.19813	3	ShipXY
TB 28	Tug	01-AUG-2021 08:14:54	81979.2	838502.2	22.31713	114.19856	2.1	ShipXY
TB 28	Tug	01-AUG-2021 08:17:55	81963.3	838665.9	22.31568	114.20015	2.3	ShipXY
TB 28	Tug	01-AUG-2021 08:20:55	81962.3	838665.9	22.31568	114.19923	0.7	ShipXY
TB 28	Tug	01-AUG-2021 08:23:55	81962.1	838571.1	22.31558	114.19925	0.3	ShipXY
TB 28	Tug	01-AUG-2021 08:24:35	81961.9	838571.1	22.31556	114.19923	0.3	ShipXY
TB 28	Tug	01-AUG-2021 08:28:36	81961.6	838564.9	22.31554	114.19917	0	ShipXY
TB 28	Tug	01-AUG-2021 08:32:47						

TB 28 (Tug)

Historical Data Records (AUGUST 2021)								
Vessel Name	Vessel Type	Report Time	Northing	Easting	Latitude	Longitude	Knots	Source
TB 28	Tug	01-AUG-2021 14:47:57	819661.1	838617.4	22.31594	114.19968	1.7	ShipXY
TB 28	Tug	01-AUG-2021 14:50:55	819681	838624.6	22.31612	114.19975	1.9	ShipXY
TB 28	Tug	01-AUG-2021 14:54:27	819584.9	838754.5	22.31525	114.20011	1	ShipXY
TB 28	Tug	01-AUG-2021 14:56:56	819628.6	838824.6	22.31421	114.20019	1.7	ShipXY
TB 28	Tug	01-AUG-2021 14:57:27	819450.7	838839	22.31404	114.20183	2.4	ShipXY
TB 28	Tug	01-AUG-2021 14:59:56	819244.7	838906	22.31218	114.20248	3	ShipXY
TB 28	Tug	01-AUG-2021 15:02:47	818997.8	838815.4	22.30995	114.2016	2.8	ShipXY
TB 28	Tug	01-AUG-2021 15:05:56	818779.6	838657.8	22.30798	114.20007	2.7	ShipXY
TB 28	Tug	01-AUG-2021 15:06:25	818740.9	838639.2	22.30763	114.19989	2.8	ShipXY
TB 28	Tug	01-AUG-2021 15:09:26	818528	838526.9	22.30566	114.19988	2.5	ShipXY
TB 28	Tug	01-AUG-2021 15:17:56	818083	838080.8	22.30169	114.19447	2.3	ShipXY
TB 28	Tug	01-AUG-2021 15:19:37	818002.2	837995.3	22.30096	114.19364	2.3	ShipXY
TB 28	Tug	01-AUG-2021 15:20:57	817931.9	837913.9	22.30039	114.19285	2.3	ShipXY
TB 28	Tug	01-AUG-2021 15:23:57	817805	837745.9	22.29918	114.1912	2.3	ShipXY
TB 28	Tug	01-AUG-2021 15:27:05	817674.4	837577.4	22.298	114.18939	2.3	ShipXY
TB 28	Tug	01-AUG-2021 15:30:17	817543.7	837356.5	22.29682	114.18744	2.4	ShipXY
TB 28	Tug	01-AUG-2021 15:33:36	817408.6	837142.1	22.2956	114.18536	2.4	ShipXY
TB 28	Tug	01-AUG-2021 15:41:55	817099.6	836531.1	22.29281	114.17943	2.9	ShipXY
TB 28	Tug	01-AUG-2021 15:42:26	817088.5	836489.9	22.29271	114.17903	2.7	ShipXY
TB 28	Tug	01-AUG-2021 15:47:56	816978.9	836041.6	22.29172	114.17468	2.7	ShipXY
TB 28	Tug	01-AUG-2021 15:49:16	816966.7	835927.2	22.29161	114.17357	2.8	ShipXY
TB 28	Tug	01-AUG-2021 15:51:07	816960.1	835760.5	22.29155	114.17204	2.7	ShipXY
TB 28	Tug	01-AUG-2021 15:53:56	816962.3	835527.4	22.29157	114.16969	2.7	ShipXY
TB 28	Tug	01-AUG-2021 15:56:56	817001.1	835274.9	22.29192	114.16724	2.4	ShipXY
TB 28	Tug	01-AUG-2021 16:20:57	818177.1	833726.3	22.30249	114.15221	2.8	ShipXY
TB 28	Tug	01-AUG-2021 16:21:18	818194	833701.1	22.30274	114.15215	2.6	ShipXY
TB 28	Tug	01-AUG-2021 16:27:35	818494	833519.2	22.30531	114.1502	2.1	ShipXY
TB 28	Tug	01-AUG-2021 16:27:56	818497.3	833498.6	22.30543	114.15	2.3	ShipXY
TB 28	Tug	01-AUG-2021 16:30:06	818517.3	833358.5	22.30561	114.14864	2.1	ShipXY
TB 28	Tug	01-AUG-2021 16:31:37	818559.4	833343	22.30599	114.14849	3.8	ShipXY
TB 28	Tug	01-AUG-2021 16:36:26	819314.5	833794.5	22.31281	114.15287	7.6	ShipXY
TB 28	Tug	01-AUG-2021 16:38:56	819665.5	834059.3	22.31598	114.15444	4.6	ShipXY
TB 28	Tug	01-AUG-2021 16:39:15	819709	834066.5	22.31638	114.15551	3.7	ShipXY
TB 28	Tug	01-AUG-2021 16:47:57	818702.1	834076.7	22.30728	114.15561	0.7	ShipXY
TB 28	Tug	01-AUG-2021 16:51:06	818707.6	834082.9	22.30733	114.15567	0	ShipXY
TB 28	Tug	01-AUG-2021 16:53:25	818707.6	834082.9	22.30733	114.15567	0	ShipXY
TB 28	Tug	01-AUG-2021 16:59:06	818707.6	834082.9	22.30733	114.15567	0	ShipXY
TB 28	Tug	01-AUG-2021 17:02:56	818705.5	834082.9	22.30732	114.15567	0	ShipXY
TB 28	Tug	01-AUG-2021 17:04:45	818705.4	834080.8	22.30731	114.15565	0	ShipXY
TB 28	Tug	01-AUG-2021 17:07:56	818707.6	834079.8	22.30733	114.15564	0	ShipXY
TB 28	Tug	01-AUG-2021 17:11:56	818707.6	834076.7	22.30733	114.15561	0	ShipXY
TB 28	Tug	01-AUG-2021 17:20:27	818705.5	834080.8	22.30732	114.15565	0	ShipXY
TB 28	Tug	01-AUG-2021 17:23:55	818707.6	834079.8	22.30734	114.15564	0	ShipXY
TB 28	Tug	01-AUG-2021 17:26:07	818707.6	834080.8	22.30733	114.15565	0	ShipXY
TB 28	Tug	01-AUG-2021 17:29:35	818705.4	834082.9	22.30731	114.15567	0	ShipXY
TB 28	Tug	01-AUG-2021 17:32:46	818707.6	834079.8	22.30733	114.15564	0	ShipXY
TB 28	Tug	01-AUG-2021 17:33:46	818705.4	834080.8	22.30731	114.15565	0	ShipXY
TB 28	Tug	01-AUG-2021 17:47:16	818705.5	834082.9	22.30732	114.15567	0	ShipXY
TB 28	Tug	01-AUG-2021 17:52:25	818705.4	834080.8	22.30731	114.15565	0	ShipXY
TB 28	Tug	01-AUG-2021 17:56:05	818705.5	834080.8	22.30732	114.15565	0	ShipXY
TB 28	Tug	01-AUG-2021 17:58:56	818707.6	834080.8	22.30733	114.15565	0	ShipXY
TB 28	Tug	01-AUG-2021 18:02:26	818707.6	834079.8	22.30733	114.15564	0	ShipXY
TB 28	Tug	01-AUG-2021 18:06:26	818705.4	834080.8	22.30731	114.15565	0	ShipXY
TB 28	Tug	01-AUG-2021 18:08:34	818705.4	834076.7	22.30734	114.15561	0	ShipXY
TB 28	Tug	01-AUG-2021 18:11:46	818707.6	834079.8	22.30733	114.15564	0	ShipXY
TB 28	Tug	01-AUG-2021 18:14:46	818705.5	834080.8	22.30732	114.15565	0	ShipXY
TB 28	Tug	01-AUG-2021 18:17:47	818705.4	834080.8	22.30731	114.15565	0	ShipXY
TB 28	Tug	01-AUG-2021 18:20:56	818707.6	834079.8	22.30733	114.15564	0	ShipXY
TB 28	Tug	01-AUG-2021 18:28:06	818707.6	834079.8	22.30733	114.15564	0	ShipXY

TB 28 (Tug)

Historical Data Records (AUGUST 2021)								
Vessel Name	Vessel Type	Report Time	Northing	Easting	Latitude	Longitude	Knots	Source
TB 28	Tug	01-AUG-2021 18:37:15	818703.2	834080.8	22.30729	114.15565	0	ShipXY
TB 28	Tug	01-AUG-2021 18:41:46	818704.3	834080.8	22.3073	114.15565	0	ShipXY
TB 28	Tug	01-AUG-2021 18:43:56	818705.4	834082.9	22.30731	114.15567	0	ShipXY
TB 28	Tug	01-AUG-2021 18:47:17	818705.4	834079.8	22.30729	114.15561	0	ShipXY
TB 28	Tug	01-AUG-2021 18:55:37	818704.3	834079.8	22.3073	114.15564	0	ShipXY
TB 28	Tug	01-AUG-2021 18:58:27	818704.3	834080.8	22.3073	114.15565	0	ShipXY
TB 28	Tug	01-AUG-2021 19:01:36	818704.3	834079.8	22.3073	114.15564	0	ShipXY
TB 28	Tug	01-AUG-2021 19:04:37	818703.2	834075.7	22.30729	114.1556	0	ShipXY
TB 28	Tug	01-AUG-2021 19:07:46	818704.3	834075.7	22.3073	114.1556	0	ShipXY
TB 28	Tug	01-AUG-2021 19:10:55	818703.2	834076.7	22.30729	114.15561	0	ShipXY
TB 28	Tug	01-AUG-2021 19:13:56	818702.1	834076.7	22.30728	114.15561	0	ShipXY
TB 28	Tug	01-AUG-2021 19:17:39	818702.1	834075.7	22.30728	114.1556	0	ShipXY
TB 28	Tug	01-AUG-2021 19:20:55	818707.6	834076.7	22.30733	114.15559	0	ShipXY
TB 28	Tug	01-AUG-2021 19:23:56	818705.5	834076.7	22.30732	114.15559	0	ShipXY
TB 28	Tug	01-AUG-2021 19:25:56	818705.4	834079.8	22.30731	114.15564	0	ShipXY
TB 28	Tug	01-AUG-2021 19:30:45	818705.4	834076.7	22.30731	114.15561	0	ShipXY
TB 28	Tug	01-AUG-2021 19:34:36	818705.4	834079.8	22.30731	114.15564	0	ShipXY
TB 28	Tug	01-AUG-2021 19:38:26	818705.5	834076.7	22.30732	114.15561	0	ShipXY
TB 28	Tug	01-AUG-2021 19:41:56	818704.3	834079.8	22.3073	114.15564	0	ShipXY
TB 28	Tug	01-AUG-2021 19:43:06	818704.3	834076.7	22.3073	114.15561	0	ShipXY
TB 28	Tug	01-AUG-2021 19:46:27	818703.2	834079.8	22.30729	114.15564	0	ShipXY
TB 28	Tug	01-AUG-2021 19:50:27	818704.3	834079.8	22.3073	114.15564	0	ShipXY
TB 28	Tug	01-AUG-2021 19:53:55	818705.5	834080.8	22.30732	114.15565	0	ShipXY
TB 28	Tug	01-AUG-2021 19:55:35	818705.5	834079.8	22.30732	114.15564	0	ShipXY
TB 28	Tug	01-AUG-2021 19:59:17	818707.6	834082.9	22.30733	114.15567	0	ShipXY
TB 28	Tug	01-AUG-2021 20:01:55	818702.1	834082.9	22.30728	114.15567	0	ShipXY
TB 28	Tug	01-AUG-2021 20:05:55	818702.1	834082.9	22.30728	114.15567	0	ShipXY
TB 28	Tug	01-AUG-2021 20:07:47	818703.2	834083.9	22.30729	114.15568	0	ShipXY
TB 28	Tug	01-AUG-2021 20:10:25	818703.2	834079.8	22.30728	114.15564	0	ShipXY
TB 28	Tug	01-AUG-2021 20:13:46	818704.3	834083.9	22.3073	114.15568	0	ShipXY
TB 28	Tug	01-AUG-2021 20:16:46	818705.4	834082.9	22.30731	114.15568	0	ShipXY
TB 28	Tug	01-AUG-2021 20:20:16	818705.4	834082.9	22.30731	114.15567	0	ShipXY
TB 28	Tug	01-AUG-2021 20:23:17	818705.4	834082.9	22.30731	114.15567	0	ShipXY
TB 28	Tug	01-AUG-2021 20:25:17	818705.4	834082.9	22.30731	114.15567	0	ShipXY
TB 28	Tug	01-AUG-2021 20:28:27	818707.6	834082.9	22.30733	114.15567	0	ShipXY
TB 28	Tug	01-AUG-2021 20:32:06	818707.6	834082.9	22.30733	114.15567	0	ShipXY
TB 28	Tug	01-AUG-2021 20:34:46	818705.4	834083.9	22.30731	114.15567	0	ShipXY
TB 28	Tug	01-AUG-2021 20:38:12	818705.4	834082.9	22.30731	114.15567	0	ShipXY
TB 28	Tug	01-AUG-2021 20:40:55	818703.2	834082.9	22.30729	114.15567	0	ShipXY
TB 28	Tug	01-AUG-2021 20:44:47	818705.4	834079.8	22.30731	114.15564	0	ShipXY
TB 28	Tug	01-AUG-2021 20:47:17	818704.3	834080.8	22.3073	114.15565	0	ShipXY
TB 28	Tug	01-AUG-2021 20:50:55	818702.1	834083.9	22.30728	114.15568	0	ShipXY
TB 28	Tug	01-AUG-2021 20:53:36	818703.2	834080.8	22.30729	114.15565	0	ShipXY
TB 28	Tug	01-AUG-2021 20:56:36	818702.1	834082.9	22.30728	114.15567	0	ShipXY
TB 28	Tug	01-AUG-2021 20:59:47	818703.2	834082.9	22.30729	114.15567	0	ShipXY
TB 28	Tug	01-AUG-2021 21:01:36	818703.2	834082.9	22.30729	114.15567	0	ShipXY
TB 28	Tug	01-AUG-2021 21:05:36	818703.2	834080.8	22.30729	114.15565	0	ShipXY
TB 28	Tug	01-AUG-2021 21:08:36	818703.2	834082.9	22.30729	114.15567	0	ShipXY
TB 28	Tug	01-AUG-2021 21:10:43	818705.4	834083.9	22.30731	114.15568	0	ShipXY
TB 28	Tug	01-AUG-2021 21:13:17	818707.6	834083.9	22.30733	114.15568	0	ShipXY
TB 28	Tug	01-AUG-2021 21:15:36	818707.6	834082.9	22.30733	114.155		

TB 28 (Tug)								
Historical Data Records (AUGUST 2021)								
Vessel Name	Vessel Type	Report time	Northing	Easting	Latitude	Longitude	Knots	Source
TB 28	Tug	02-AUG-2021 03:35:38	818703.2	834080.8	22.30729	114.15565	0	ShipXY
TB 28	Tug	02-AUG-2021 03:38:37	818703.2	834076.7	22.30729	114.15561	0	ShipXY
TB 28	Tug	02-AUG-2021 03:40:18	818699.9	834080.8	22.30726	114.15565	0	ShipXY
TB 28	Tug	02-AUG-2021 03:44:05	818703.2	834079.8	22.30727	114.15561	0	ShipXY
TB 28	Tug	02-AUG-2021 03:47:08	818703.2	834079.8	22.30729	114.15564	0	ShipXY
TB 28	Tug	02-AUG-2021 03:50:09	818704.3	834076.7	22.3073	114.15561	0	ShipXY
TB 28	Tug	02-AUG-2021 03:53:18	818704.3	834075.7	22.3073	114.1556	0	ShipXY
TB 28	Tug	02-AUG-2021 03:56:48	818705.4	834075.7	22.30731	114.1556	0	ShipXY
TB 28	Tug	02-AUG-2021 03:59:49	818705.4	834079.8	22.30731	114.15564	0	ShipXY
TB 28	Tug	02-AUG-2021 04:02:57	818705.4	834076.7	22.30728	114.15561	0	ShipXY
TB 28	Tug	02-AUG-2021 04:05:08	818705.4	834079.8	22.30731	114.15564	0	ShipXY
TB 28	Tug	02-AUG-2021 04:08:18	818705.4	834075.7	22.30731	114.1556	0	ShipXY
TB 28	Tug	02-AUG-2021 04:10:58	818702.1	834076.7	22.30728	114.15561	0	ShipXY
TB 28	Tug	02-AUG-2021 04:14:19	818703.2	834075.7	22.30729	114.1556	0	ShipXY
TB 28	Tug	02-AUG-2021 04:17:28	818705.4	834075.7	22.30731	114.1556	0	ShipXY
TB 28	Tug	02-AUG-2021 04:20:29	818705.4	834076.7	22.30732	114.15561	0	ShipXY
TB 28	Tug	02-AUG-2021 04:23:58	818705.4	834076.7	22.30731	114.15561	0	ShipXY
TB 28	Tug	02-AUG-2021 04:26:59	818705.4	834074.6	22.30731	114.15559	0	ShipXY
TB 28	Tug	02-AUG-2021 04:29:59	818702.1	834079.8	22.30728	114.15564	0	ShipXY
TB 28	Tug	02-AUG-2021 04:31:08	818702.1	834076.7	22.30728	114.15561	0	ShipXY
TB 28	Tug	02-AUG-2021 04:35:07	818705.4	834075.7	22.30728	114.1556	0	ShipXY
TB 28	Tug	02-AUG-2021 04:38:39	818705.4	834074.6	22.30732	114.15559	0	ShipXY
TB 28	Tug	02-AUG-2021 04:39:58	818705.4	834075.7	22.30732	114.1556	0	ShipXY
TB 28	Tug	02-AUG-2021 04:43:58	818706.5	834072.6	22.30732	114.15557	0	ShipXY
TB 28	Tug	02-AUG-2021 04:45:58	818706.5	834076.7	22.30732	114.15561	0	ShipXY
TB 28	Tug	02-AUG-2021 04:50:08	818705.4	834079.8	22.30731	114.15564	0	ShipXY
TB 28	Tug	02-AUG-2021 04:53:18	818704.3	834076.7	22.3073	114.15561	0	ShipXY
TB 28	Tug	02-AUG-2021 04:55:28	818704.3	834074.6	22.3073	114.15559	0	ShipXY
TB 28	Tug	02-AUG-2021 04:58:29	818702.1	834076.7	22.30728	114.15561	0	ShipXY
TB 28	Tug	02-AUG-2021 05:02:49	818705.4	834076.7	22.30731	114.15561	0	ShipXY
TB 28	Tug	02-AUG-2021 05:04:48	818704.3	834075.7	22.3073	114.1556	0	ShipXY
TB 28	Tug	02-AUG-2021 05:08:17	818705.4	834074.6	22.30731	114.15559	0	ShipXY
TB 28	Tug	02-AUG-2021 05:11:48	818705.4	834074.6	22.30731	114.15559	0	ShipXY
TB 28	Tug	02-AUG-2021 05:14:59	818704.3	834076.7	22.3073	114.15561	0	ShipXY
TB 28	Tug	02-AUG-2021 05:17:09	818705.4	834076.7	22.30731	114.15561	0	ShipXY
TB 28	Tug	02-AUG-2021 05:20:48	818704.3	834075.7	22.3073	114.1556	0	ShipXY
TB 28	Tug	02-AUG-2021 05:23:28	818705.4	834076.7	22.30731	114.15561	0	ShipXY
TB 28	Tug	02-AUG-2021 05:26:38	818705.4	834076.7	22.30732	114.15561	0	ShipXY
TB 28	Tug	02-AUG-2021 05:29:48	818705.4	834076.7	22.30731	114.15561	0	ShipXY
TB 28	Tug	02-AUG-2021 05:32:59	818705.4	834076.7	22.30731	114.15561	0	ShipXY
TB 28	Tug	02-AUG-2021 05:35:28	818706.5	834076.7	22.30732	114.15561	0	ShipXY
TB 28	Tug	02-AUG-2021 05:38:29	818704.3	834075.7	22.3073	114.1556	0	ShipXY
TB 28	Tug	02-AUG-2021 05:39:18	818702.1	834076.7	22.30728	114.15561	0	ShipXY
TB 28	Tug	02-AUG-2021 05:42:29	818704.3	834076.7	22.3073	114.15561	0	ShipXY
TB 28	Tug	02-AUG-2021 05:46:49	818703.2	834076.7	22.30729	114.15561	0	ShipXY
TB 28	Tug	02-AUG-2021 05:49:39	818705.4	834076.7	22.30731	114.15561	0	ShipXY
TB 28	Tug	02-AUG-2021 05:53:39	818703.2	834076.7	22.30729	114.15561	0	ShipXY
TB 28	Tug	02-AUG-2021 05:55:59	818702.1	834075.7	22.30728	114.1556	0	ShipXY
TB 28	Tug	02-AUG-2021 05:59:19	818705.4	834075.7	22.3073	114.15561	0	ShipXY
TB 28	Tug	02-AUG-2021 06:01:07	818704.3	834074.6	22.3073	114.15559	0	ShipXY
TB 28	Tug	02-AUG-2021 06:04:50	818705.4	834075.7	22.30731	114.1556	0	ShipXY
TB 28	Tug	02-AUG-2021 06:07:09	818706.5	834075.7	22.30732	114.1556	0	ShipXY
TB 28	Tug	02-AUG-2021 06:10:18	818703.2	834076.7	22.30729	114.15561	0	ShipXY
TB 28	Tug	02-AUG-2021 06:13:68	818703.2	834075.7	22.30729	114.1556	0	ShipXY
TB 28	Tug	02-AUG-2021 06:17:50	818705.4	834074.6	22.30731	114.15559	0	ShipXY
TB 28	Tug	02-AUG-2021 06:20:49	818701	834075.7	22.30727	114.1556	0	ShipXY
TB 28	Tug	02-AUG-2021 06:23:57	818701	834074.6	22.30727	114.15559	0	ShipXY
TB 28	Tug	02-AUG-2021 06:26:49	818702.1	834074.6	22.30728	114.15559	0	ShipXY
TB 28	Tug	02-AUG-2021 06:28:08	818701	834075.7	22.30727	114.15556	0	ShipXY

TB 28 (Tug)								
Historical Data Records (AUGUST 2021)								
Vessel Name	Vessel Type	Report time	Northing	Easting	Latitude	Longitude	Knots	Source
TB 28	Tug	02-AUG-2021 06:31:19	818704.3	834076.7	22.3073	114.15561	0	ShipXY
TB 28	Tug	02-AUG-2021 06:35:49	818705.4	834076.7	22.30731	114.15561	0	ShipXY
TB 28	Tug	02-AUG-2021 06:37:48	818702.1	834076.7	22.30728	114.15561	0	ShipXY
TB 28	Tug	02-AUG-2021 06:40:58	818703.2	834076.7	22.30729	114.15561	0	ShipXY
TB 28	Tug	02-AUG-2021 06:44:48	818986.7	834040.9	22.30985	114.15535	6.3	ShipXY
TB 28	Tug	02-AUG-2021 06:44:58	818923.2	834051	22.31018	114.15536	6.3	ShipXY
TB 28	Tug	02-AUG-2021 06:47:59	819528.2	834023.2	22.31474	114.15509	3.5	ShipXY
TB 28	Tug	02-AUG-2021 06:50:59	819736.3	834137.6	22.31662	114.1562	0.7	ShipXY
TB 28	Tug	02-AUG-2021 06:53:58	819740.8	834141.7	22.31666	114.15624	0	ShipXY
TB 28	Tug	02-AUG-2021 06:56:38	819743	834140.7	22.31668	114.15623	0	ShipXY
TB 28	Tug	02-AUG-2021 06:59:49	819743	834141.7	22.31668	114.15624	0	ShipXY
TB 28	Tug	02-AUG-2021 07:02:48	819741.9	834141.7	22.31667	114.15624	0	ShipXY
TB 28	Tug	02-AUG-2021 07:04:48	819741.9	834141.7	22.31667	114.15624	0	ShipXY
TB 28	Tug	02-AUG-2021 07:08:08	819741.9	834142.8	22.31667	114.15625	0	ShipXY
TB 28	Tug	02-AUG-2021 07:11:50	819741.9	834142.8	22.31667	114.15625	0	ShipXY
TB 28	Tug	02-AUG-2021 07:14:58	819634.5	833902.7	22.3157	114.15592	7.4	ShipXY
TB 28	Tug	02-AUG-2021 07:17:57	819730.9	833619.4	22.31657	114.15117	0.4	ShipXY
TB 28	Tug	02-AUG-2021 07:20:57	819738.6	833619.4	22.31664	114.15117	0.8	ShipXY
TB 28	Tug	02-AUG-2021 07:23:58	819764.1	833619.4	22.31687	114.15117	0.3	ShipXY
TB 28	Tug	02-AUG-2021 07:26:47	819563.6	833701.8	22.31506	114.15197	2	ShipXY
TB 28	Tug	02-AUG-2021 07:29:58	819741.9	833746.1	22.31171	114.15211	4.7	ShipXY
TB 28	Tug	02-AUG-2021 07:32:58	818758.6	833708.8	22.30779	114.15204	4.7	ShipXY
TB 28	Tug	02-AUG-2021 07:35:58	818315.7	833740.7	22.30379	114.15235	4.9	ShipXY
TB 28	Tug	02-AUG-2021 07:38:58	81858.3	833839.6	22.29966	114.15331	5.3	ShipXY
TB 28	Tug	02-AUG-2021 07:41:58	817478.5	834154.8	22.29623	114.15637	5.8	ShipXY
TB 28	Tug	02-AUG-2021 07:44:58	817175	834584.2	22.29489	114.16025	5.2	ShipXY
TB 28	Tug	02-AUG-2021 07:47:58	816801.4	834878.1	22.29311	114.16436	5.4	ShipXY
TB 28	Tug	02-AUG-2021 07:50:57	816702.1	834541.1	22.28922	114.16895	5.7	ShipXY
TB 28	Tug	02-AUG-2021 07:53:57	816739.7	833962.2	22.29399	114.17391	5.5	ShipXY
TB 28	Tug	02-AUG-2021 07:56:57	816959	836450.7	22.29154	114.17865	5.8	ShipXY
TB 28	Tug	02-AUG-2021 07:59:59	817220.3	836933	22.2939	114.18333	5.9	ShipXY
TB 28	Tug	02-AUG-2021 08:02:59	817507.1	837388.4	22.29649	114.18775	5.7	ShipXY
TB 28	Tug	02-AUG-2021 08:05:58	817821.7	837820.4	22.29933	114.19203	5.8	ShipXY
TB 28	Tug	02-AUG-2021 08:08:58	818222.6	838164.3	22.30295	114.19528	5.2	ShipXY
TB 28	Tug	02-AUG-2021 08:11:47	818648.9	838194.1	22.3086	114.19557	4.6	ShipXY
TB 28	Tug	02-AUG-2021 08:14:58	818966.7	838124	22.30967	114.19489	2.6	ShipXY
TB 28	Tug	02-AUG-2021 08:17:58	819307.7	838010.6	22.31275	114.19379	4.3	ShipXY
TB 28	Tug	02-AUG-2021 08:20:58	819657.7	838120.1	22.31591	114.19405	4	ShipXY
TB 28	Tug	02-AUG-2021 08:23:58	819803.9	838406.2	22.31723	114.19763	3.3	ShipXY
TB 28	Tug	02-AUG-2021 08:26:59	819668.8	838360.3	22.31601	114.19981	2.4	ShipXY
TB 28	Tug	02-AUG-2021 08:29:56	819889.9	838621.6	22.3162	114.19972	1	ShipXY
TB 28	Tug	02-AUG-2021 08:32:57	819679.9	838647.3	22.31611	114.19977	0.7	ShipXY
TB 28	Tug	02-AUG-2021 08:35:58	819719.8	838658.2	22.31639	114.19795	4.3	ShipXY
TB 28	Tug	02-AUG-2021 08:37:18	819730.8	838389.7	22.31657	114.19747	0.3	ShipXY
TB 28	Tug	02-AUG-2021 08:40:38	819738.5	838382.5	22.31664	114.1974	0	ShipXY
TB 28	Tug	02-AUG-2021 08:44:48	819745.2	838381.5	22.3167	114.19739	0	ShipXY
TB 28	Tug	02-AUG-2021 08:47:48	819741.1	838387.7	22.31669	114.19745	0	ShipXY
TB 28	Tug	02-AUG-2021 08:49:48	819745.2	838390.8	22.3167	114.19748	0	ShipXY
TB 28	Tug	02-AUG-2021 08:52:48	819741.1	838392.7	22.31667	114.19745	0	ShipXY
TB 28	Tug	02-AUG-2021 08:55:47	819741.1	838390.8	22.31667	114.19748	0	ShipXY
TB 28	Tug	02-AUG-2021 08:58:49	819741.9	838390.8	22.31667	114.19748	0	ShipXY
TB 28	Tug	02-AUG-2021 09:02:						

TB 28 (Tug)

Historical Data Records (AUGUST 2021)								
Vessel Name	Vessel Type	Report Time	Northing	Easting	Latitude	Longitude	Knots	Source
TB 28	Tug	02-AUG-2021 15:17:08	819617.9	838581.4	22.31555	114.19933	0	ShipXY
TB 28	Tug	02-AUG-2021 15:20:38	819620.1	838588.6	22.31557	114.1994	0.1	ShipXY
TB 28	Tug	02-AUG-2021 15:22:08	819620.1	838595.8	22.31557	114.19947	0.1	ShipXY
TB 28	Tug	02-AUG-2021 15:24:58	819619.9	838597.9	22.31551	114.19949	0.1	ShipXY
TB 28	Tug	02-AUG-2021 15:28:28	819620.1	838593.7	22.31557	114.19945	0	ShipXY
TB 28	Tug	02-AUG-2021 15:31:39	819621.2	838593.7	22.31558	114.19945	0	ShipXY
TB 28	Tug	02-AUG-2021 15:35:18	819620.1	838593.7	22.31557	114.19945	0	ShipXY
TB 28	Tug	02-AUG-2021 15:38:50	819619	838596.8	22.31556	114.19948	0	ShipXY
TB 28	Tug	02-AUG-2021 15:41:38	819617.9	838596.8	22.31555	114.19948	0	ShipXY
TB 28	Tug	02-AUG-2021 15:44:58	819619	838596.8	22.31555	114.19948	0	ShipXY
TB 28	Tug	02-AUG-2021 15:47:49	819620.1	838596.8	22.31557	114.19948	0	ShipXY
TB 28	Tug	02-AUG-2021 15:48:59	819620.1	838596.8	22.31557	114.19948	0	ShipXY
TB 28	Tug	02-AUG-2021 15:52:17	819621.2	838591.7	22.31558	114.19943	0	ShipXY
TB 28	Tug	02-AUG-2021 15:56:58	819624.5	838589.6	22.31561	114.19941	0	ShipXY
TB 28	Tug	02-AUG-2021 15:59:57	819623.4	838589.6	22.3156	114.19941	0	ShipXY
TB 28	Tug	02-AUG-2021 16:02:57	819623.4	838589.6	22.3156	114.19941	0	ShipXY
TB 28	Tug	02-AUG-2021 16:05:58	819624.5	838591.7	22.31561	114.19943	0.2	ShipXY
TB 28	Tug	02-AUG-2021 16:08:48	819636.7	838593.7	22.31572	114.19945	0	ShipXY
TB 28	Tug	02-AUG-2021 16:11:58	819614.6	838601	22.31552	114.19952	1	ShipXY
TB 28	Tug	02-AUG-2021 16:12:40	819597.9	838604	22.31537	114.19955	0.3	ShipXY
TB 28	Tug	02-AUG-2021 16:15:59	819601.3	838611.3	22.3154	114.19954	0.1	ShipXY
TB 28	Tug	02-AUG-2021 16:20:09	819607.9	838612.3	22.31546	114.19963	0	ShipXY
TB 28	Tug	02-AUG-2021 16:23:09	819613.4	838612.3	22.31551	114.19963	0	ShipXY
TB 28	Tug	02-AUG-2021 16:26:18	819614.6	838609.2	22.31552	114.1996	0	ShipXY
TB 28	Tug	02-AUG-2021 16:28:40	819616.8	838610.2	22.31554	114.19961	0	ShipXY
TB 28	Tug	02-AUG-2021 16:31:39	819615.8	838609.2	22.31554	114.1996	0	ShipXY
TB 28	Tug	02-AUG-2021 16:35:19	819614.6	838610.2	22.31552	114.19961	0	ShipXY
TB 28	Tug	02-AUG-2021 16:38:29	819616.8	838609.2	22.31554	114.1996	0	ShipXY
TB 28	Tug	02-AUG-2021 16:41:37	819617.9	838606.1	22.31555	114.19957	0	ShipXY
TB 28	Tug	02-AUG-2021 16:44:38	819619	838605.1	22.31556	114.19956	0	ShipXY
TB 28	Tug	02-AUG-2021 16:47:58	819621.2	838602	22.31558	114.19953	0.1	ShipXY
TB 28	Tug	02-AUG-2021 16:50:57	819621.2	838602	22.31558	114.19952	0	ShipXY
TB 28	Tug	02-AUG-2021 16:51:58	819623.4	838601	22.3156	114.19952	0	ShipXY
TB 28	Tug	02-AUG-2021 16:55:18	819620.1	838601	22.31557	114.19952	0.2	ShipXY
TB 28	Tug	02-AUG-2021 16:59:18	819619	838606.1	22.31556	114.19957	0	ShipXY
TB 28	Tug	02-AUG-2021 17:02:59	819616.8	838605.1	22.31554	114.19956	0	ShipXY
TB 28	Tug	02-AUG-2021 17:05:28	819616.8	838606.1	22.31554	114.19957	0.2	ShipXY
TB 28	Tug	02-AUG-2021 17:08:47	819614.6	838610.2	22.31552	114.19961	0	ShipXY
TB 28	Tug	02-AUG-2021 17:11:50	819614.6	838609.2	22.31552	114.1996	0.1	ShipXY
TB 28	Tug	02-AUG-2021 17:13:18	819617.9	838606.1	22.31555	114.19957	0.3	ShipXY
TB 28	Tug	02-AUG-2021 17:16:19	819619	838604	22.31556	114.19955	0	ShipXY
TB 28	Tug	02-AUG-2021 17:20:51	819617.9	838602	22.31555	114.19953	0	ShipXY
TB 28	Tug	02-AUG-2021 17:23:58	819597.9	838552.5	22.31537	114.19955	1.1	ShipXY
TB 28	Tug	02-AUG-2021 17:26:59	819609	838597.9	22.31547	114.19949	1.5	ShipXY
TB 28	Tug	02-AUG-2021 17:29:56	819684.3	838642.2	22.31615	114.19992	0.6	ShipXY
TB 28	Tug	02-AUG-2021 17:32:55	819653.3	838573.1	22.31587	114.19925	0.3	ShipXY
TB 28	Tug	02-AUG-2021 17:35:18	819604.6	838588.6	22.31543	114.1994	0.3	ShipXY
TB 28	Tug	02-AUG-2021 17:38:37	819613.4	838571.1	22.31551	114.19935	0.3	ShipXY
TB 28	Tug	02-AUG-2021 17:41:26	819615.8	838571.1	22.31615	114.19991	5.8	ShipXY
TB 28	Tug	02-AUG-2021 17:47:57	819782.8	838171.3	22.31704	114.19255	6	ShipXY
TB 28	Tug	02-AUG-2021 17:49:28	819779.5	838312.4	22.31701	114.19672	0.4	ShipXY
TB 28	Tug	02-AUG-2021 17:52:39	819774	838323.8	22.31696	114.19683	0.1	ShipXY
TB 28	Tug	02-AUG-2021 17:56:27	819771.8	838323.8	22.31694	114.19683	0	ShipXY
TB 28	Tug	02-AUG-2021 17:59:29	819771.8	838323.8	22.31696	114.19683	0	ShipXY
TB 28	Tug	02-AUG-2021 18:02:38	819772.9	838323.8	22.31695	114.19683	0	ShipXY
TB 28	Tug	02-AUG-2021 18:03:09	819772.9	838323.8	22.31695	114.19683	0	ShipXY
TB 28	Tug	02-AUG-2021 18:06:49	819772.9	838321.7	22.31695	114.19681	0	ShipXY
TB 28	Tug	02-AUG-2021 18:10:59	819772.9	838323.8	22.31695	114.19683	0	ShipXY
TB 28	Tug	02-AUG-2021 18:13:59	819774	838321.7	22.31696	114.19681	0	ShipXY

TB 28 (Tug)

Historical Data Records (AUGUST 2021)								
Vessel Name	Vessel Type	Report Time	Northing	Easting	Latitude	Longitude	Knots	Source
TB 28	Tug	02-AUG-2021 18:17:49	819774	838320.7	22.31696	114.1968	0	ShipXY
TB 28	Tug	02-AUG-2021 18:20:37	819774	838319.7	22.31696	114.19679	0	ShipXY
TB 28	Tug	02-AUG-2021 18:23:58	819774	838319.7	22.31696	114.19679	0	ShipXY
TB 28	Tug	02-AUG-2021 18:26:58	819774	838319.7	22.31696	114.19679	0	ShipXY
TB 28	Tug	02-AUG-2021 18:28:39	819774	838321.7	22.31696	114.1968	0	ShipXY
TB 28	Tug	02-AUG-2021 18:32:49	819771.8	838320.7	22.31694	114.19681	0	ShipXY
TB 28	Tug	02-AUG-2021 18:35:19	819775.1	838320.7	22.31697	114.1968	0	ShipXY
TB 28	Tug	02-AUG-2021 18:38:28	819774	838320.7	22.31696	114.1968	0	ShipXY
TB 28	Tug	02-AUG-2021 18:41:48	819774	838320.7	22.31696	114.1968	0	ShipXY
TB 28	Tug	02-AUG-2021 18:42:27	819774	838319.7	22.31696	114.19679	0	ShipXY
TB 28	Tug	02-AUG-2021 18:45:30	819775.1	838320.7	22.31697	114.1968	0	ShipXY
TB 28	Tug	02-AUG-2021 18:49:49	819775.1	838320.7	22.31697	114.1968	0	ShipXY
TB 28	Tug	02-AUG-2021 18:52:38	819775.1	838320.7	22.31697	114.1968	0	ShipXY
TB 28	Tug	02-AUG-2021 18:55:49	819775.1	838320.7	22.31697	114.1968	0	ShipXY
TB 28	Tug	02-AUG-2021 18:58:58	819776.2	838320.7	22.31698	114.1968	0	ShipXY
TB 28	Tug	02-AUG-2021 19:01:59	819775.1	838320.7	22.31697	114.1968	0	ShipXY
TB 28	Tug	02-AUG-2021 19:05:08	819774	838316.6	22.31696	114.19676	0	ShipXY
TB 28	Tug	02-AUG-2021 19:08:19	819775.1	838313.5	22.31697	114.19673	0.1	ShipXY
TB 28	Tug	02-AUG-2021 19:11:49	819779.5	838309.4	22.31701	114.19669	0	ShipXY
TB 28	Tug	02-AUG-2021 19:12:49	819779.5	838308.3	22.31701	114.19668	0	ShipXY
TB 28	Tug	02-AUG-2021 19:16:39	819779.5	838309.4	22.317	114.19669	0	ShipXY
TB 28	Tug	02-AUG-2021 19:18:38	819778.4	838309.4	22.317	114.19669	0	ShipXY
TB 28	Tug	02-AUG-2021 19:21:47	819779.5	838307.3	22.31701	114.19667	0	ShipXY
TB 28	Tug	02-AUG-2021 19:24:19	819779.5	838308.3	22.31701	114.19668	0	ShipXY
TB 28	Tug	02-AUG-2021 19:28:19	819779.5	838308.3	22.31701	114.19668	0	ShipXY
TB 28	Tug	02-AUG-2021 19:31:58	819667.7	838579.5	22.316	114.19927	4.4	ShipXY
TB 28	Tug	02-AUG-2021 19:35:58	819668.3	838323.8	22.31727	114.19683	7.4	ShipXY
TB 28	Tug	02-AUG-2021 19:38:58	819747.4	838053.3	22.31672	114.19403	0.5	ShipXY
TB 28	Tug	02-AUG-2021 19:41:08	819779.5	838052.5	22.31701	114.19665	0.5	ShipXY
TB 28	Tug	02-AUG-2021 19:44:59	819779.5	838042.2	22.31701	114.19664	0	ShipXY
TB 28	Tug	02-AUG-2021 19:47:28	819779.5	838052.5	22.31701	114.19665	0	ShipXY
TB 28	Tug	02-AUG-2021 19:50:39	819780.6	838052.5	22.31702	114.19665	0	ShipXY
TB 28	Tug	02-AUG-2021 19:52:39	819778.4	838042.2	22.31701	114.19664	0	ShipXY
TB 28	Tug	02-AUG-2021 19:56:58	819779.5	838042.2	22.31701	114.19664	0	ShipXY
TB 28	Tug	02-AUG-2021 19:58:29	819778.4	838042.2	22.317	114.19664	0	ShipXY
TB 28	Tug	02-AUG-2021 20:02:39	819779.5	838042.2	22.31701	114.19664	0	ShipXY
TB 28	Tug	02-AUG-2021 20:04:58	819779.5	838042.2	22.31701	114.19664	0	ShipXY
TB 28	Tug	02-AUG-2021 20:08:07	819777.3	838301.1	22.31699	114.19661	0	ShipXY
TB 28	Tug	02-AUG-2021 20:11:08	819777.3	838052.5	22.31699	114.19665	0	ShipXY
TB 28	Tug	02-AUG-2021 20:14:08	819778.4	838042.2	22.317	114.19664	0	ShipXY
TB 28	Tug	02-AUG-2021 20:16:50	819777.3	838042.2	22.31699	114.19664	0	ShipXY
TB 28	Tug	02-AUG-2021 20:20:18	819779.5	838037.3	22.31701	114.19667	0	ShipXY
TB 28	Tug	02-AUG-2021 20:23:29	819779.5	838037.3	22.31701	114.19667	0	ShipXY
TB 28	Tug	02-AUG-2021 20:26:29	819779.5	838052.5	22.31701	114.19665	0	ShipXY
TB 28	Tug	02-AUG-2021 20:29:48	819777.3	838301.1	22.31699	114.19661	0	ShipXY
TB 28	Tug	02-AUG-2021 20:32:49	819776.2	838301.1	22.31698	114.19661	0	ShipXY
TB 28	Tug	02-AUG-2021 20:34:39	819775.1	838300.1	22.31697	114.19661	0	ShipXY
TB 28	Tug	02-AUG-2021 20:38:39	819779.5	838052.5	22.31701	114.19665	0	ShipXY
TB 28	Tug	02-AUG-2021 20:41:38	819779.5	838042.2	22.317	114.19664	0	ShipXY
TB 28	Tug	02-AUG-2021 20:43:58	819778.4	838052.5	22.317	114.19665	0	ShipXY
TB 28	Tug	02-AUG-2021 20:47:59	819778.4	838037.3	22.317	114.19667	0	ShipXY
TB 28	Tug	02-AUG-2021 20:50:18	819779.5					

TB 28 (Tug)

Historical Data Records (AUGUST 2021)

Vessel Name	Vessel Type	Report Time	Northing	Easting	Latitude	Longitude	Knots	Source
TB 28	Tug	03-AUG-2021 03:10:38	819762.9	838321.7	22.31686	114.19681	0	ShipXY
TB 28	Tug	03-AUG-2021 03:14:49	819761.8	838321.7	22.31685	114.19681	0	ShipXY
TB 28	Tug	03-AUG-2021 03:17:29	819765.1	838323.8	22.31688	114.19683	0	ShipXY
TB 28	Tug	03-AUG-2021 03:20:08	819762.9	838321.7	22.31687	114.19681	0	ShipXY
TB 28	Tug	03-AUG-2021 03:23:58	819762.9	838323.8	22.31686	114.19683	0	ShipXY
TB 28	Tug	03-AUG-2021 03:25:39	819766.2	838323.8	22.31689	114.19683	0	ShipXY
TB 28	Tug	03-AUG-2021 03:28:59	819762.9	838321.7	22.31686	114.19681	0	ShipXY
TB 28	Tug	03-AUG-2021 03:32:49	819764	838321.7	22.31687	114.19681	0	ShipXY
TB 28	Tug	03-AUG-2021 03:33:33	819762.9	838321.7	22.31686	114.19681	0	ShipXY
TB 28	Tug	03-AUG-2021 03:37:58	819761.8	838321.7	22.31687	114.19681	0	ShipXY
TB 28	Tug	03-AUG-2021 03:41:43	819762.9	838323.8	22.31686	114.19683	0	ShipXY
TB 28	Tug	03-AUG-2021 03:44:11	819764	838321.7	22.31687	114.19681	0	ShipXY
TB 28	Tug	03-AUG-2021 03:47:48	819765.1	838321.7	22.31688	114.19681	0	ShipXY
TB 28	Tug	03-AUG-2021 03:50:58	819766.2	838320.7	22.31689	114.1968	0	ShipXY
TB 28	Tug	03-AUG-2021 03:53:46	819765.1	838320.7	22.31688	114.1968	0	ShipXY
TB 28	Tug	03-AUG-2021 03:55:58	819762.9	838320.7	22.31686	114.1968	0	ShipXY
TB 28	Tug	03-AUG-2021 04:00:00	819767.3	838320.7	22.3169	114.1968	0	ShipXY
TB 28	Tug	03-AUG-2021 04:01:39	819766.2	838321.7	22.31689	114.19681	0	ShipXY
TB 28	Tug	03-AUG-2021 04:04:58	819764	838320.7	22.31687	114.1968	0	ShipXY
TB 28	Tug	03-AUG-2021 04:08:58	819765.1	838321.7	22.31688	114.19681	0	ShipXY
TB 28	Tug	03-AUG-2021 04:11:18	819762.9	838319.7	22.31689	114.19679	0	ShipXY
TB 28	Tug	03-AUG-2021 04:14:28	819766.2	838319.7	22.31689	114.19679	0	ShipXY
TB 28	Tug	03-AUG-2021 04:17:29	819765.1	838315.5	22.31692	114.19675	0	ShipXY
TB 28	Tug	03-AUG-2021 04:20:39	819765.1	838316.6	22.31692	114.19676	0	ShipXY
TB 28	Tug	03-AUG-2021 04:23:59	819769.5	838320.7	22.31692	114.1968	0	ShipXY
TB 28	Tug	03-AUG-2021 04:26:40	819768.4	838320.7	22.31691	114.1968	0	ShipXY
TB 28	Tug	03-AUG-2021 04:27:57	819764	838319.7	22.31691	114.19679	0	ShipXY
TB 28	Tug	03-AUG-2021 04:31:38	819765.1	838319.7	22.31688	114.19679	0	ShipXY
TB 28	Tug	03-AUG-2021 04:35:49	819765.1	838321.7	22.31688	114.19681	0	ShipXY
TB 28	Tug	03-AUG-2021 04:37:58	819767.3	838321.7	22.3169	114.19681	0	ShipXY
TB 28	Tug	03-AUG-2021 04:40:59	819767.3	838319.7	22.3169	114.19679	0	ShipXY
TB 28	Tug	03-AUG-2021 04:44:59	819766.2	838319.7	22.31689	114.19679	0	ShipXY
TB 28	Tug	03-AUG-2021 04:47:29	819765.1	838316.6	22.31688	114.19676	0	ShipXY
TB 28	Tug	03-AUG-2021 04:50:49	819764	838319.7	22.31687	114.19679	0	ShipXY
TB 28	Tug	03-AUG-2021 04:53:19	819764	838321.7	22.31687	114.19681	0	ShipXY
TB 28	Tug	03-AUG-2021 04:56:28	819762.9	838319.7	22.31686	114.19679	0	ShipXY
TB 28	Tug	03-AUG-2021 04:59:27	819766.2	838316.6	22.31689	114.19676	0	ShipXY
TB 28	Tug	03-AUG-2021 05:02:38	819769.5	838315.5	22.31692	114.19673	0	ShipXY
TB 28	Tug	03-AUG-2021 05:05:39	819775.1	838309.4	22.31697	114.19669	0	ShipXY
TB 28	Tug	03-AUG-2021 05:08:58	819775.1	838308.3	22.31697	114.19668	0	ShipXY
TB 28	Tug	03-AUG-2021 05:10:09	819777.3	838308.3	22.31699	114.19668	0	ShipXY
TB 28	Tug	03-AUG-2021 05:14:19	819778.4	838304.2	22.317	114.19664	0	ShipXY
TB 28	Tug	03-AUG-2021 05:16:48	819778.4	838301.1	22.31698	114.19661	0	ShipXY
TB 28	Tug	03-AUG-2021 05:20:28	819778.4	838299	22.317	114.19659	0	ShipXY
TB 28	Tug	03-AUG-2021 05:23:49	819775.1	838297	22.31697	114.19657	0	ShipXY
TB 28	Tug	03-AUG-2021 05:26:58	819775.1	838299	22.31697	114.19659	0	ShipXY
TB 28	Tug	03-AUG-2021 05:29:49	819774	838300.1	22.31696	114.1966	0	ShipXY
TB 28	Tug	03-AUG-2021 05:32:36	819774	838299.1	22.31696	114.19659	0	ShipXY
TB 28	Tug	03-AUG-2021 05:35:49	819775.1	838300.1	22.31697	114.1966	0	ShipXY
TB 28	Tug	03-AUG-2021 05:38:19	819774	838300.1	22.31696	114.1966	0	ShipXY
TB 28	Tug	03-AUG-2021 05:41:37	819775.1	838305.2	22.31697	114.19665	0	ShipXY
TB 28	Tug	03-AUG-2021 05:44:29	819775.1	838304.2	22.31697	114.19664	0	ShipXY
TB 28	Tug	03-AUG-2021 05:47:29	819775.1	838304.2	22.31697	114.19664	0	ShipXY
TB 28	Tug	03-AUG-2021 05:50:58	819775.1	838300.1	22.31697	114.19666	0	ShipXY
TB 28	Tug	03-AUG-2021 05:52:49	819775.1	838300.1	22.31697	114.19666	0	ShipXY
TB 28	Tug	03-AUG-2021 05:56:39	819775.1	838300.1	22.31697	114.19666	0	ShipXY
TB 28	Tug	03-AUG-2021 05:58:58	819775.1	838299	22.31697	114.19659	0	ShipXY
TB 28	Tug	03-AUG-2021 06:02:18	819775.1	838300.1	22.31697	114.1966	0	ShipXY
TB 28	Tug	03-AUG-2021 06:05:27	819777.3	838300.1	22.31699	114.1966	0	ShipXY

TB 28 (Tug)

Historical Data Records (AUGUST 2021)

Vessel Name	Vessel Type	Report Time	Northing	Easting	Latitude	Longitude	Knots	Source
TB 28	Tug	03-AUG-2021 06:08:58	819778.4	838300.1	22.317	114.1966	0	ShipXY
TB 28	Tug	03-AUG-2021 06:11:38	819776.2	838300.1	22.31698	114.1966	0	ShipXY
TB 28	Tug	03-AUG-2021 06:13:39	819775.1	838300.1	22.31697	114.1966	0	ShipXY
TB 28	Tug	03-AUG-2021 06:16:08	819775.1	838299.1	22.31697	114.19659	0	ShipXY
TB 28	Tug	03-AUG-2021 06:20:08	819775.1	838299	22.31697	114.19659	0	ShipXY
TB 28	Tug	03-AUG-2021 06:23:45	819775.1	838299	22.31697	114.19659	0	ShipXY
TB 28	Tug	03-AUG-2021 06:26:19	819775.1	838299	22.31697	114.19659	0	ShipXY
TB 28	Tug	03-AUG-2021 06:29:39	819774	838299.1	22.31696	114.19659	0	ShipXY
TB 28	Tug	03-AUG-2021 06:32:59	819775.1	838299	22.31697	114.19659	0	ShipXY
TB 28	Tug	03-AUG-2021 06:35:49	819777.3	838299	22.31699	114.19659	0	ShipXY
TB 28	Tug	03-AUG-2021 06:38:57	819776.2	838297	22.31698	114.19657	0.5	ShipXY
TB 28	Tug	03-AUG-2021 06:41:57	819742.9	838049.7	22.31668	114.19417	2.6	ShipXY
TB 28	Tug	03-AUG-2021 06:43:08	819749.6	837998.2	22.31674	114.19367	0.1	ShipXY
TB 28	Tug	03-AUG-2021 06:46:18	819746.2	837996.1	22.31671	114.19365	0	ShipXY
TB 28	Tug	03-AUG-2021 06:49:48	819747.3	837998.2	22.31672	114.19367	0	ShipXY
TB 28	Tug	03-AUG-2021 06:52:28	819748.5	837996.1	22.31673	114.19365	0	ShipXY
TB 28	Tug	03-AUG-2021 06:56:28	819748.5	837996.1	22.31673	114.19365	0	ShipXY
TB 28	Tug	03-AUG-2021 06:59:29	819747.4	837996.1	22.31672	114.19365	0	ShipXY
TB 28	Tug	03-AUG-2021 07:02:58	819730.7	838010.6	22.31657	114.19379	0.7	ShipXY
TB 28	Tug	03-AUG-2021 07:05:59	819731.9	838238.3	22.3166	114.196	0.7	ShipXY
TB 28	Tug	03-AUG-2021 07:08:48	819731.9	838241.4	22.31659	114.19605	0	ShipXY
TB 28	Tug	03-AUG-2021 07:11:57	819730.8	838241.4	22.31657	114.19603	0	ShipXY
TB 28	Tug	03-AUG-2021 07:12:39	819730.8	838239.3	22.31657	114.19601	0	ShipXY
TB 28	Tug	03-AUG-2021 07:15:48	819727.5	838241.4	22.31654	114.19603	0	ShipXY
TB 28	Tug	03-AUG-2021 07:20:18	819729.7	838241.4	22.31656	114.19603	0	ShipXY
TB 28	Tug	03-AUG-2021 07:23:38	819730.8	838241.4	22.31657	114.19603	0	ShipXY
TB 28	Tug	03-AUG-2021 07:25:39	819729.7	838239.3	22.31656	114.19601	0	ShipXY
TB 28	Tug	03-AUG-2021 07:29:39	819731.9	838239.3	22.31658	114.19601	0	ShipXY
TB 28	Tug	03-AUG-2021 07:32:49	819733	838238.3	22.31659	114.196	0	ShipXY
TB 28	Tug	03-AUG-2021 07:34:57	819733	838238.3	22.31659	114.196	0	ShipXY
TB 28	Tug	03-AUG-2021 07:38:08	819737.4	838237.2	22.31663	114.19599	0	ShipXY
TB 28	Tug	03-AUG-2021 07:41:39	819736.3	838237.2	22.31662	114.19599	0	ShipXY
TB 28	Tug	03-AUG-2021 07:44:38	819735.2	838237.2	22.31661	114.19599	0	ShipXY
TB 28	Tug	03-AUG-2021 07:46:54	819736.3	838234.1	22.31662	114.19596	0	ShipXY
TB 28	Tug	03-AUG-2021 07:50:58	819734.1	838238.3	22.3166	114.196	0	ShipXY
TB 28	Tug	03-AUG-2021 07:53:29	819734.1	838237.2	22.3166	114.19599	0	ShipXY
TB 28	Tug	03-AUG-2021 07:56:38	819736.3	838238.3	22.31662	114.196	0	ShipXY
TB 28	Tug	03-AUG-2021 07:59:38	819737.4	838239.3	22.31663	114.19601	0	ShipXY
TB 28	Tug	03-AUG-2021 08:01:48	819738.5	838238.3	22.31664	114.196	0	ShipXY
TB 28	Tug	03-AUG-2021 08:04:48	819734.1	838238.3	22.3166	114.196	0	ShipXY
TB 28	Tug	03-AUG-2021 08:06:18	819733	838238.3	22.31659	114.196	0	ShipXY
TB 28	Tug	03-AUG-2021 08:10:18	819736.3	838238.3	22.31662	114.196	0	ShipXY
TB 28	Tug	03-AUG-2021 08:12:38	819736.3	838237.2	22.31662	114.19599	0	ShipXY
TB 28	Tug	03-AUG-2021 08:17:45	819736.3	838237.2	22.31662	114.19599	0	ShipXY
TB 28	Tug	03-AUG-2021 08:18:29	819736.3	838238.3	22.31662	114.196	0	ShipXY
TB 28	Tug	03-AUG-2021 08:22:58	819736.3	838239.3	22.31662	114.19601	0	ShipXY
TB 28	Tug	03-AUG-2021 08:26:44	819738.5	838237.2	22.31664	114.19599	0	ShipXY
TB 28	Tug	03-AUG-2021 08:29:29	819736.3	838238.3	22.31662	114.196	0	ShipXY
TB 28	Tug	03-AUG-2021 08:32:19	819738.5	838238.3	22.31662	114.196	0	ShipXY
TB 28	Tug	03-AUG-2021 08:35:19	819736.3	838238.3	22.31662	114.196	0	ShipXY
TB 28	Tug	03-AUG-2021 08:38:08	819736.3	838239.3	22.31662	114.19601	0	ShipXY
TB 28	Tug	03-AUG-2021 08:41:27	819					

TB 28 (Tug)
Historical Data Records (AUGUST 2021)

Vessel Name	Vessel Type	Report time	Northing	Easting	Latitude	Longitude	Knots	Source
TB 28	Tug	03-AUG-2021 15:14:38	819677.7	833581.2	22.31609	114.1508	0.3	ShipXY
TB 28	Tug	03-AUG-2021 15:17:18	819679.9	833582.3	22.31611	114.15081	0.6	ShipXY
TB 28	Tug	03-AUG-2021 15:20:39	819685.5	833578.2	22.31616	114.15077	0.4	ShipXY
TB 28	Tug	03-AUG-2021 15:23:56	819691.6	833560.6	22.31622	114.15062	0.4	ShipXY
TB 28	Tug	03-AUG-2021 15:29:57	819653.6	833733.7	22.31506	114.15228	1.9	ShipXY
TB 28	Tug	03-AUG-2021 15:32:57	819400	833741.9	22.31304	114.15236	2.6	ShipXY
TB 28	Tug	03-AUG-2021 15:35:59	819088.6	833726.4	22.31077	114.15221	2.6	ShipXY
TB 28	Tug	03-AUG-2021 15:38:59	818846.1	833749	22.30858	114.15243	2.5	ShipXY
TB 28	Tug	03-AUG-2021 15:41:57	818623.5	833839.7	22.30657	114.15331	2.6	ShipXY
TB 28	Tug	03-AUG-2021 15:44:58	818405	834029.3	22.30551	114.15315	2.5	ShipXY
TB 28	Tug	03-AUG-2021 15:47:59	818164.6	834155	22.30649	114.15637	1.0	ShipXY
TB 28	Tug	03-AUG-2021 15:50:59	818272.9	834206.5	22.30661	114.15687	2.3	ShipXY
TB 28	Tug	03-AUG-2021 15:52:29	818401.1	834183.8	22.30672	114.15665	0.4	ShipXY
TB 28	Tug	03-AUG-2021 15:56:58	818667.8	834054	22.30697	114.15539	3	ShipXY
TB 28	Tug	03-AUG-2021 15:58:18	819373.5	834096.3	22.3076	114.1568	0.5	ShipXY
TB 28	Tug	03-AUG-2021 16:02:49	818735.4	834096.3	22.30759	114.1558	0.1	ShipXY
TB 28	Tug	03-AUG-2021 16:05:58	818648.9	834059.2	22.3068	114.15544	3.3	ShipXY
TB 28	Tug	03-AUG-2021 16:08:38	818591.3	834136.4	22.30628	114.15619	0.3	ShipXY
TB 28	Tug	03-AUG-2021 16:11:59	818617.9	834241.5	22.30652	114.15721	0.7	ShipXY
TB 28	Tug	03-AUG-2021 16:14:58	818621.2	834262.1	22.30655	114.15741	0.4	ShipXY
TB 28	Tug	03-AUG-2021 16:17:58	818624.4	834241.5	22.30657	114.15721	0.4	ShipXY
TB 28	Tug	03-AUG-2021 16:20:59	818617.9	834212.7	22.30652	114.15693	0.7	ShipXY
TB 28	Tug	03-AUG-2021 16:22:08	818693.2	834175.6	22.3072	114.15657	1.3	ShipXY
TB 28	Tug	03-AUG-2021 16:26:19	818695.4	834173.5	22.30722	114.15655	0	ShipXY
TB 28	Tug	03-AUG-2021 16:28:38	818693.2	834173.5	22.3072	114.15655	0	ShipXY
TB 28	Tug	03-AUG-2021 16:31:59	818693.2	834173.5	22.3072	114.15655	0	ShipXY
TB 28	Tug	03-AUG-2021 16:35:28	818695.4	834173.5	22.30722	114.15655	0.1	ShipXY
TB 28	Tug	03-AUG-2021 16:38:14	818692.1	834173.5	22.30719	114.15655	0	ShipXY
TB 28	Tug	03-AUG-2021 16:41:08	818693.2	834174.6	22.3072	114.15656	0	ShipXY
TB 28	Tug	03-AUG-2021 16:44:27	818692.1	834174.6	22.30719	114.15656	0	ShipXY
TB 28	Tug	03-AUG-2021 16:47:29	818693.2	834173.5	22.3072	114.15655	0	ShipXY
TB 28	Tug	03-AUG-2021 16:50:38	818693.2	834173.5	22.30721	114.15655	0	ShipXY
TB 28	Tug	03-AUG-2021 16:53:39	818694.3	834174.6	22.30721	114.15656	0.1	ShipXY
TB 28	Tug	03-AUG-2021 16:56:48	818693.2	834174.6	22.3072	114.15656	0	ShipXY
TB 28	Tug	03-AUG-2021 16:59:48	818695.4	834174.6	22.30722	114.15656	0	ShipXY
TB 28	Tug	03-AUG-2021 17:02:49	818692.1	834174.6	22.30719	114.15656	0.1	ShipXY
TB 28	Tug	03-AUG-2021 17:05:57	818678.8	834199.3	22.30707	114.1568	0.6	ShipXY
TB 28	Tug	03-AUG-2021 17:08:58	818380.9	834281.7	22.30488	114.15736	2.4	ShipXY
TB 28	Tug	03-AUG-2021 17:11:59	818536	833977.7	22.30578	114.15465	7.9	ShipXY
TB 28	Tug	03-AUG-2021 17:14:58	819208.2	833806.8	22.31185	114.15299	7.7	ShipXY
TB 28	Tug	03-AUG-2021 17:17:58	819242.6	833671.9	22.31832	114.15168	7.9	ShipXY
TB 28	Tug	03-AUG-2021 17:20:58	820188.2	833703.9	22.3207	114.15199	0.9	ShipXY
TB 28	Tug	03-AUG-2021 17:23:57	833713.2	22.31902	114.15208	2.8	ShipXY	
TB 28	Tug	03-AUG-2021 17:26:57	833726.5	833726.5	22.31625	114.15221	3.3	ShipXY
TB 28	Tug	03-AUG-2021 17:27:08	819689.9	833726.5	22.3162	114.15221	3.2	ShipXY
TB 28	Tug	03-AUG-2021 17:29:58	819399.8	833732.7	22.31358	114.15227	3.2	ShipXY
TB 28	Tug	03-AUG-2021 17:32:57	819091.9	833734.7	22.31308	114.15229	3.4	ShipXY
TB 28	Tug	03-AUG-2021 17:35:57	818779.6	833765.5	22.30798	114.15259	3.3	ShipXY
TB 28	Tug	03-AUG-2021 17:38:58	818514.9	833933.5	22.30563	114.15424	3	ShipXY
TB 28	Tug	03-AUG-2021 17:41:49	818554.8	834149.8	22.30595	114.15632	1.9	ShipXY
TB 28	Tug	03-AUG-2021 17:44:58	818637.8	834219.9	22.3067	114.157	2	ShipXY
TB 28	Tug	03-AUG-2021 17:47:58	818593.5	834186.9	22.3063	114.15668	0	ShipXY
TB 28	Tug	03-AUG-2021 17:50:49	818595.8	834183.8	22.30632	114.15665	0	ShipXY
TB 28	Tug	03-AUG-2021 17:53:49	834183.8	834054	22.30634	114.15665	0.1	ShipXY
TB 28	Tug	03-AUG-2021 17:56:59	834208.5	22.30514	114.15689	5.6	ShipXY	
TB 28	Tug	03-AUG-2021 18:00:00	818480.6	834212.7	22.30528	114.15693	4.8	ShipXY
TB 28	Tug	03-AUG-2021 18:02:19	818623.3	834257	22.30656	114.15736	0.6	ShipXY
TB 28	Tug	03-AUG-2021 18:04:19	818615.7	834265.2	22.3065	114.15744	0.1	ShipXY
TB 28	Tug	03-AUG-2021 18:08:09	818617.9	834257	22.30652	114.15736	0.1	ShipXY

TB 28 (Tug)
Historical Data Records (AUGUST 2021)

Vessel Name	Vessel Type	Report time	Northing	Easting	Latitude	Longitude	Knots	Source
TB 28	Tug	03-AUG-2021 18:09:58	818619	834258	22.30653	114.15737	0.1	ShipXY
TB 28	Tug	03-AUG-2021 18:13:07	818622.3	834257	22.30656	114.15736	0	ShipXY
TB 28	Tug	03-AUG-2021 18:16:39	818621.2	834257	22.30655	114.15736	0.1	ShipXY
TB 28	Tug	03-AUG-2021 18:19:59	818621.2	834257	22.30655	114.15736	0	ShipXY
TB 28	Tug	03-AUG-2021 18:23:48	818620.1	834256	22.30654	114.15735	0	ShipXY
TB 28	Tug	03-AUG-2021 18:26:58	818621.2	834253.9	22.30654	114.15733	0.1	ShipXY
TB 28	Tug	03-AUG-2021 18:29:38	818620.1	834256	22.30654	114.15735	0.1	ShipXY
TB 28	Tug	03-AUG-2021 18:31:49	818623.4	834256	22.30657	114.15735	0.1	ShipXY
TB 28	Tug	03-AUG-2021 18:34:20	818622.3	834253.9	22.30656	114.15733	0.1	ShipXY
TB 28	Tug	03-AUG-2021 18:38:29	818621.2	834257	22.30655	114.15736	0	ShipXY
TB 28	Tug	03-AUG-2021 18:41:07	818621.2	834256	22.30655	114.15735	0	ShipXY
TB 28	Tug	03-AUG-2021 18:44:19	818617.9	834257	22.30652	114.15736	0	ShipXY
TB 28	Tug	03-AUG-2021 18:47:49	818615.7	834258	22.30652	114.15737	0	ShipXY
TB 28	Tug	03-AUG-2021 18:50:29	818614.6	834260.1	22.30649	114.15739	0.3	ShipXY
TB 28	Tug	03-AUG-2021 18:53:57	818611.5	834258	22.30644	114.15665	4.1	ShipXY
TB 28	Tug	03-AUG-2021 18:56:57	818502.1	833582.1	22.30548	114.15081	7.6	ShipXY
TB 28	Tug	03-AUG-2021 18:59:59	818598.1	833308	22.30634	114.14815	2	ShipXY
TB 28	Tug	03-AUG-2021 19:02:59	818534.9	833597.5	22.30577	114.15096	4.7	ShipXY
TB 28	Tug	03-AUG-2021 19:05:59	818493.9	834050.9	22.3054	114.15536	4.3	ShipXY
TB 28	Tug	03-AUG-2021 19:08:58	818464.7	834203.4	22.30678	114.15684	1.4	ShipXY
TB 28	Tug	03-AUG-2021 19:11:59	818661.1	834224.8	22.30691	114.15695	1	ShipXY
TB 28	Tug	03-AUG-2021 19:14:58	818661.1	834203.4	22.30691	114.15684	0.8	ShipXY
TB 28	Tug	03-AUG-2021 19:17:58	818646.7	834210.6	22.30678	114.15691	0.8	ShipXY
TB 28	Tug	03-AUG-2021 19:20:58	818601.3	834194.1	22.30637	114.15675	0.3	ShipXY
TB 28	Tug	03-AUG-2021 19:23:47	818635.6	834202.4	22.30668	114.15683	0.3	ShipXY
TB 28	Tug	03-AUG-2021 19:26:59	818425.5	834225	22.3065	114.15705	1.2	ShipXY
TB 28	Tug	03-AUG-2021 19:29:38	818602.2	834228.1	22.30666	114.15708	0.4	ShipXY
TB 28	Tug	03-AUG-2021 19:32:58	818610.1	834227.1	22.30645	114.15707	0.1	ShipXY
TB 28	Tug	03-AUG-2021 19:35:50	818609	834229.2	22.30644	114.15709	0	ShipXY
TB 28	Tug	03-AUG-2021 19:36:18	818607.9	834229.2	22.30643	114.15709	0.2	ShipXY
TB 28	Tug	03-AUG-2021 19:41:58	818442.9	834233.3	22.30494	114.15713	4.8	ShipXY
TB 28	Tug	03-AUG-2021 19:44:57	818470.6	834212.7	22.30519	114.15693	4.6	ShipXY
TB 28	Tug	03-AUG-2021 19:47:58	818714.3	834084.9	22.30739	114.15569	1.6	ShipXY
TB 28	Tug	03-AUG-2021 19:50:57	818708.7	834099.4	22.30734	114.15583	0	ShipXY
TB 28	Tug	03-AUG-2021 19:53:38	818709.8	834099.4	22.30735	114.15583	0.1	ShipXY
TB 28	Tug	03-AUG-2021 19:56:24	818709.8	834096.3	22.30735	114.1558	0	ShipXY
TB 28	Tug	03-AUG-2021 19:58:08	818708.7	834097.3	22.30734	114.15581	0	ShipXY
TB 28	Tug	03-AUG-2021 20:01:19	818707.6	834096.3	22.30733	114.1558	0	ShipXY
TB 28	Tug	03-AUG-2021 20:04:49	818707.6	834097.3	22.30733	114.15581	0	ShipXY
TB 28	Tug	03-AUG-2021 20:07:48	818709.8	834097.3	22.30735	114.15581	0	ShipXY
TB 28	Tug	03-AUG-2021 20:11:09	818709.8	834097.3	22.30735	114.15581	0	ShipXY
TB 28	Tug	03-AUG-2021 20:14:18	818708.7	834097.3	22.30733	114.15581	0	ShipXY
TB 28	Tug	03-AUG-2021 20:17:28	818708.7	834097.3	22.30734	114.15581	0	ShipXY
TB 28	Tug	03-AUG-2021 20:20:38	818707.6	834096.3	22.30733	114.1558	0	ShipXY
TB 28	Tug	03-AUG-2021 20:23:58	818706.5	834097.3	22.30732	114.15581	0	ShipXY
TB 28	Tug	03-AUG-2021 20:26:59	818708.7	834097.3	22.30734	114.15581	0	ShipXY
TB 28	Tug	03-AUG-2021 20:29:47	818709.8	834097.3	22.30735	114.15581	0	ShipXY
TB 28	Tug	03-AUG-2021 20:32:48	818707.6	834096.3	22.30733	114.1558	0	ShipXY
TB 28	Tug	03-AUG-2021 20:35:49	818708.7	834097.3	22.30734	114.15581	0	ShipXY
TB 28	Tug	03-AUG-2021 20:38:09	818708.7	834096.3	22.30734	114.1558	0	ShipXY
TB 28	Tug	03-AUG-2021 20:41:48	818707.6	834097.3	22.30733	114.15581	0	Ship

TB 28 (Tug)

Historical Data Records (AUGUST 2021)								
Vessel Name	Vessel Type	Report Time	Northing	Easting	Latitude	Longitude	Knots	Source
TB 28	Tug	04-AUG-2021 03:02:43	818709.8	834096.3	22.30735	114.15588	0	ShipXY
TB 28	Tug	04-AUG-2021 03:05:48	818712.1	834095.2	22.30738	114.15579	0	ShipXY
TB 28	Tug	04-AUG-2021 03:08:58	818709.8	834097.3	22.30737	114.15581	0	ShipXY
TB 28	Tug	04-AUG-2021 03:14:58	818712.1	834097.3	22.30737	114.15581	0	ShipXY
TB 28	Tug	04-AUG-2021 03:17:08	818708.7	834097.3	22.30734	114.15581	0	ShipXY
TB 28	Tug	04-AUG-2021 03:20:18	818707.6	834096.3	22.30733	114.15588	0	ShipXY
TB 28	Tug	04-AUG-2021 03:23:57	818712.1	834099.4	22.30737	114.15583	0	ShipXY
TB 28	Tug	04-AUG-2021 03:26:18	818709.8	834097.3	22.30735	114.15581	0	ShipXY
TB 28	Tug	04-AUG-2021 03:29:29	818709.8	834097.3	22.30735	114.15581	0	ShipXY
TB 28	Tug	04-AUG-2021 03:32:48	818710.9	834097.3	22.30736	114.15581	0	ShipXY
TB 28	Tug	04-AUG-2021 03:35:58	818709.8	834097.3	22.30735	114.15581	0	ShipXY
TB 28	Tug	04-AUG-2021 03:38:59	818710.9	834097.3	22.30736	114.15581	0	ShipXY
TB 28	Tug	04-AUG-2021 03:41:29	818710.9	834099.4	22.30736	114.15583	0	ShipXY
TB 28	Tug	04-AUG-2021 03:44:38	818709.8	834099.4	22.30734	114.15583	0	ShipXY
TB 28	Tug	04-AUG-2021 03:47:39	818707.6	834099.4	22.30733	114.15583	0	ShipXY
TB 28	Tug	04-AUG-2021 03:50:39	818710.9	834097.3	22.30736	114.15581	0	ShipXY
TB 28	Tug	04-AUG-2021 03:53:59	818709.8	834097.3	22.30735	114.15581	0	ShipXY
TB 28	Tug	04-AUG-2021 03:56:59	818710.9	834097.3	22.30736	114.15581	0	ShipXY
TB 28	Tug	04-AUG-2021 03:59:59	818712.1	834099.4	22.30737	114.15583	0	ShipXY
TB 28	Tug	04-AUG-2021 04:02:07	818709.8	834096.3	22.30735	114.15588	0	ShipXY
TB 28	Tug	04-AUG-2021 04:05:04	818707.6	834097.3	22.30733	114.15581	0	ShipXY
TB 28	Tug	04-AUG-2021 04:08:18	818708.7	834099.4	22.30734	114.15583	0	ShipXY
TB 28	Tug	04-AUG-2021 04:11:59	818708.7	834097.3	22.30734	114.15581	0	ShipXY
TB 28	Tug	04-AUG-2021 04:14:28	818708.7	834097.3	22.30734	114.15581	0	ShipXY
TB 28	Tug	04-AUG-2021 04:17:38	818708.7	834099.4	22.30734	114.15583	0	ShipXY
TB 28	Tug	04-AUG-2021 04:20:57	818709.8	834099.4	22.30735	114.15583	0	ShipXY
TB 28	Tug	04-AUG-2021 04:23:18	818709.8	834097.3	22.30735	114.15581	0	ShipXY
TB 28	Tug	04-AUG-2021 04:26:28	818710.9	834100.4	22.30736	114.15584	0	ShipXY
TB 28	Tug	04-AUG-2021 04:29:59	818708.7	834097.3	22.30734	114.15581	0	ShipXY
TB 28	Tug	04-AUG-2021 04:32:39	818707.6	834099.4	22.30733	114.15583	0	ShipXY
TB 28	Tug	04-AUG-2021 04:35:47	818710.9	834099.4	22.30736	114.15583	0	ShipXY
TB 28	Tug	04-AUG-2021 04:38:47	818710.9	834099.4	22.30736	114.15583	0	ShipXY
TB 28	Tug	04-AUG-2021 04:41:57	818706.5	834100.4	22.30732	114.15584	0	ShipXY
TB 28	Tug	04-AUG-2021 04:44:13	818710.9	834097.3	22.30736	114.15581	0	ShipXY
TB 28	Tug	04-AUG-2021 04:46:19	818712.1	834097.3	22.30737	114.15581	0	ShipXY
TB 28	Tug	04-AUG-2021 04:50:19	818707.6	834099.4	22.30733	114.15583	0	ShipXY
TB 28	Tug	04-AUG-2021 04:53:59	818708.7	834099.4	22.30734	114.15583	0	ShipXY
TB 28	Tug	04-AUG-2021 04:56:14	818707.6	834096.3	22.30733	114.15588	0	ShipXY
TB 28	Tug	04-AUG-2021 04:58:37	818709.8	834095.2	22.30735	114.15579	0	ShipXY
TB 28	Tug	04-AUG-2021 05:02:37	818709.8	834099.4	22.30735	114.15583	0	ShipXY
TB 28	Tug	04-AUG-2021 05:05:47	818708.7	834099.4	22.30734	114.15583	0	ShipXY
TB 28	Tug	04-AUG-2021 05:08:48	818709.8	834097.3	22.30735	114.15581	0	ShipXY
TB 28	Tug	04-AUG-2021 05:11:49	818709.8	834097.3	22.30735	114.15581	0	ShipXY
TB 28	Tug	04-AUG-2021 05:14:57	818712.1	834096.3	22.30737	114.15588	0	ShipXY
TB 28	Tug	04-AUG-2021 05:16:57	818708.7	834096.3	22.30734	114.15588	0	ShipXY
TB 28	Tug	04-AUG-2021 05:20:59	818709.8	834099.4	22.30735	114.15583	0	ShipXY
TB 28	Tug	04-AUG-2021 05:22:59	818708.7	834099.4	22.30734	114.15583	0	ShipXY
TB 28	Tug	04-AUG-2021 05:25:59	818707.6	834097.3	22.30733	114.15581	0	ShipXY
TB 28	Tug	04-AUG-2021 05:29:20	818708.7	834097.3	22.30734	114.15581	0	ShipXY
TB 28	Tug	04-AUG-2021 05:32:27	818708.7	834097.3	22.30734	114.15581	0	ShipXY
TB 28	Tug	04-AUG-2021 05:35:58	818707.6	834097.3	22.30733	114.15581	0	ShipXY
TB 28	Tug	04-AUG-2021 05:38:47	818708.7	834099.4	22.30734	114.15583	0	ShipXY
TB 28	Tug	04-AUG-2021 05:41:57	818708.7	834099.4	22.30734	114.15583	0	ShipXY
TB 28	Tug	04-AUG-2021 05:45:00	818707.6	834099.4	22.30733	114.15583	0	ShipXY
TB 28	Tug	04-AUG-2021 05:48:09	818707.6	834097.3	22.30733	114.15581	0	ShipXY
TB 28	Tug	04-AUG-2021 05:50:09	818707.6	834097.3	22.30733	114.15581	0	ShipXY
TB 28	Tug	04-AUG-2021 05:53:29	818707.6	834097.3	22.30733	114.15581	0	ShipXY
TB 28	Tug	04-AUG-2021 05:55:28	818708.7	834097.3	22.30734	114.15581	0	ShipXY

TB 28 (Tug)

Historical Data Records (AUGUST 2021)								
Vessel Name	Vessel Type	Report Time	Northing	Easting	Latitude	Longitude	Knots	Source
TB 28	Tug	04-AUG-2021 05:58:29	818709.8	834099.4	22.30735	114.15583	0	ShipXY
TB 28	Tug	04-AUG-2021 06:01:48	818712.1	834097.3	22.30737	114.15581	0	ShipXY
TB 28	Tug	04-AUG-2021 06:04:57	818709.8	834100.4	22.30735	114.15584	0	ShipXY
TB 28	Tug	04-AUG-2021 06:08:07	818710.9	834099.4	22.30736	114.15583	0	ShipXY
TB 28	Tug	04-AUG-2021 06:10:38	818707.6	834099.4	22.30733	114.15583	0	ShipXY
TB 28	Tug	04-AUG-2021 06:13:49	818708.7	834099.4	22.30734	114.15583	0	ShipXY
TB 28	Tug	04-AUG-2021 06:16:59	818709.8	834097.3	22.30735	114.15581	0	ShipXY
TB 28	Tug	04-AUG-2021 06:20:09	818710.9	834099.4	22.30736	114.15583	0	ShipXY
TB 28	Tug	04-AUG-2021 06:23:10	818709.8	834099.4	22.30735	114.15583	0	ShipXY
TB 28	Tug	04-AUG-2021 06:26:38	818708.7	834099.4	22.30734	114.15583	0	ShipXY
TB 28	Tug	04-AUG-2021 06:29:59	818707.6	834099.4	22.30733	114.15583	0	ShipXY
TB 28	Tug	04-AUG-2021 06:32:49	818710.9	834099.4	22.30736	114.15583	0	ShipXY
TB 28	Tug	04-AUG-2021 06:35:49	818709.8	834099.4	22.30735	114.15583	0	ShipXY
TB 28	Tug	04-AUG-2021 06:38:57	818710.9	834099.4	22.30736	114.15583	0	ShipXY
TB 28	Tug	04-AUG-2021 06:40:08	818710.9	834100.4	22.30736	114.15584	0	ShipXY
TB 28	Tug	04-AUG-2021 06:43:29	818712.1	834100.4	22.30737	114.15584	0	ShipXY
TB 28	Tug	04-AUG-2021 06:47:27	818709.8	834099.4	22.30735	114.15583	0	ShipXY
TB 28	Tug	04-AUG-2021 06:50:38	818709.8	834100.4	22.30735	114.15584	0	ShipXY
TB 28	Tug	04-AUG-2021 06:53:58	818709.8	834099.4	22.30735	114.15583	0	ShipXY
TB 28	Tug	04-AUG-2021 06:56:58	818707.6	834100.4	22.30733	114.15584	0	ShipXY
TB 28	Tug	04-AUG-2021 06:59:58	818709.8	834097.3	22.30735	114.15581	0	ShipXY
TB 28	Tug	04-AUG-2021 07:02:58	818712.1	834099.4	22.30737	114.15583	0	ShipXY
TB 28	Tug	04-AUG-2021 07:04:38	818712.1	834097.3	22.30737	114.15581	0	ShipXY
TB 28	Tug	04-AUG-2021 07:08:09	818712.1	834100.4	22.30737	114.15584	0	ShipXY
TB 28	Tug	04-AUG-2021 07:11:59	818709.8	834099.4	22.30735	114.15583	0	ShipXY
TB 28	Tug	04-AUG-2021 07:14:58	818707.6	834099.4	22.30733	114.15583	0	ShipXY
TB 28	Tug	04-AUG-2021 07:16:58	818708.7	834099.4	22.30735	114.15583	0	ShipXY
TB 28	Tug	04-AUG-2021 07:20:19	818710.9	834099.4	22.30736	114.15583	0	ShipXY
TB 28	Tug	04-AUG-2021 07:23:28	818708.7	834099.4	22.30734	114.15583	0	ShipXY
TB 28	Tug	04-AUG-2021 07:26:38	818710.9	834099.4	22.30736	114.15583	0	ShipXY
TB 28	Tug	04-AUG-2021 07:29:58	818713.1	834096.3	22.30738	114.15588	0.6	ShipXY
TB 28	Tug	04-AUG-2021 07:32:58	818645.9	834208.6	22.30667	114.15609	0.2	ShipXY
TB 28	Tug	04-AUG-2021 07:35:47	818640.3	834219.3	22.30672	114.1577	0.3	ShipXY
TB 28	Tug	04-AUG-2021 07:37:28	818634.5	834202.4	22.30667	114.15683	0.4	ShipXY
TB 28	Tug	04-AUG-2021 07:40:48	818634.5	834208.6	22.30667	114.15689	0.1	ShipXY
TB 28	Tug	04-AUG-2021 07:43:59	818634.5	834208.6	22.30667	114.15689	0.1	ShipXY
TB 28	Tug	04-AUG-2021 07:47:09	818634.5	834206.5	22.30666	114.15687	0.1	ShipXY
TB 28	Tug	04-AUG-2021 07:50:38	818634.5	834208.6	22.30667	114.15689	0.2	ShipXY
TB 28	Tug	04-AUG-2021 07:53:59	818634.5	834210.6	22.30667	114.15691	0.5	ShipXY
TB 28	Tug	04-AUG-2021 07:55:29	818620.1	834198.3	22.30654	114.15679	0.3	ShipXY
TB 28	Tug	04-AUG-2021 07:59:57	818640.3	834203.4	22.30672	114.15684	0.3	ShipXY
TB 28	Tug	04-AUG-2021 08:02:58	818549.2	834190.3	22.30599	114.15671	2.6	ShipXY
TB 28	Tug	04-AUG-2021 08:05:58	818634.5	834208.6	22.30666	114.15501	2.7	ShipXY
TB 28	Tug	04-AUG-2021 08:08:38	818663.4	83425.3	22.30693	114.15317	3.3	ShipXY
TB 28	Tug	04-AUG-2021 08:11:58	818993.4	833780.3	22.30991	114.15273	3.4	ShipXY
TB 28	Tug	04-AUG-2021 08:14:58	819307.8	833783.1	22.31275	114.15276	3.4	ShipXY
TB 28	Tug	04-AUG-2021 08:17:59	819619.9	833757.4	22.31555	114.15261	3.3	ShipXY
TB 28	Tug	04-AUG-2021 08:20:58	819922.4	833709.9	22.31833	114.15204	3.2	ShipXY
TB 28	Tug	04-AUG-2021 08:23:49	819619.9	833757.4	22.31555	114.15261	3.1	ShipXY
TB 28	Tug	04-AUG-2021 08:26:59	820110.7	833784.3	22.32	114.15277	3.3	ShipXY
TB 28	Tug	04-AUG-2021 08:29:58	820232.5	833769.9	22.32111	114.15263	1.2	ShipXY
TB 28	Tug	04-AUG-2021 08:32:58	820233.6	833783.3	2			

TB 28 (Tug)

Historical Data Records (AUGUST 2021)								
Vessel Name	Vessel Type	Report Time	Northing	Easting	Latitude	Longitude	Knots	Source
TB 28	Tug	04-AUG-2021 14:50:58	819601.3	833580.2	22.3154	114.15079	0.3	ShipXY
TB 28	Tug	04-AUG-2021 14:53:18	819610.2	833581.2	22.31548	114.1508	0.1	ShipXY
TB 28	Tug	04-AUG-2021 14:56:49	819609.1	833581.2	22.31547	114.1508	0.4	ShipXY
TB 28	Tug	04-AUG-2021 14:59:58	819637.9	833585.8	22.31518	114.1508	6.8	ShipXY
TB 28	Tug	04-AUG-2021 15:02:48	820246.9	833771.9	22.32123	114.15265	0.8	ShipXY
TB 28	Tug	04-AUG-2021 15:05:59	820045.3	833755.4	22.31941	114.15249	5.6	ShipXY
TB 28	Tug	04-AUG-2021 15:08:59	819639	833564.7	22.31574	114.15064	0.7	ShipXY
TB 28	Tug	04-AUG-2021 15:11:28	819637.9	833565.8	22.31573	114.15065	0.1	ShipXY
TB 28	Tug	04-AUG-2021 15:14:39	819639	833565.8	22.31574	114.15065	0.1	ShipXY
TB 28	Tug	04-AUG-2021 15:16:59	819637.9	833565.8	22.31573	114.15065	0.1	ShipXY
TB 28	Tug	04-AUG-2021 15:20:57	819647.8	833559.6	22.31582	114.15059	0.7	ShipXY
TB 28	Tug	04-AUG-2021 15:23:57	819652.3	833553.4	22.31586	114.15053	0.4	ShipXY
TB 28	Tug	04-AUG-2021 15:24:48	819651.2	833553.4	22.31585	114.15053	0.0	ShipXY
TB 28	Tug	04-AUG-2021 15:28:17	819646.7	833559.6	22.31581	114.15059	0.0	ShipXY
TB 28	Tug	04-AUG-2021 15:32:38	819640.1	833564.7	22.31575	114.15064	0.0	ShipXY
TB 28	Tug	04-AUG-2021 15:33:27	819639	833564.7	22.31574	114.15064	0.2	ShipXY
TB 28	Tug	04-AUG-2021 15:36:47	819639	833567.8	22.31574	114.15067	0.0	ShipXY
TB 28	Tug	04-AUG-2021 15:40:59	819647.8	833564.7	22.31582	114.15064	0.0	ShipXY
TB 28	Tug	04-AUG-2021 15:44:19	819651.2	833556.5	22.31585	114.15056	0.3	ShipXY
TB 28	Tug	04-AUG-2021 15:47:39	819651.2	833551.4	22.31585	114.15051	0.3	ShipXY
TB 28	Tug	04-AUG-2021 15:50:58	819656.7	833552.4	22.3159	114.15052	1.2	ShipXY
TB 28	Tug	04-AUG-2021 15:53:59	819346.6	833468.2	22.3131	114.15145	4.5	ShipXY
TB 28	Tug	04-AUG-2021 15:56:57	819131.8	833589.4	22.31116	114.15088	0.5	ShipXY
TB 28	Tug	04-AUG-2021 15:59:58	819075.3	833507	22.31065	114.15008	0.6	ShipXY
TB 28	Tug	04-AUG-2021 16:02:58	819253.7	833376.1	22.31226	114.14881	4.2	ShipXY
TB 28	Tug	04-AUG-2021 16:05:59	819659	833161.9	22.31526	114.14673	4.3	ShipXY
TB 28	Tug	04-AUG-2021 16:08:58	819493.1	833296.9	22.31854	114.14904	6.2	ShipXY
TB 28	Tug	04-AUG-2021 16:11:59	820137.3	833434	22.32024	114.14937	1.9	ShipXY
TB 28	Tug	04-AUG-2021 16:14:59	820238.1	833532.9	22.32115	114.15033	2.1	ShipXY
TB 28	Tug	04-AUG-2021 16:17:58	820217	833537	22.32096	114.15037	0.5	ShipXY
TB 28	Tug	04-AUG-2021 16:20:58	820251.3	833565.9	22.32127	114.15065	0.7	ShipXY
TB 28	Tug	04-AUG-2021 16:23:58	820267.9	833668.9	22.32142	114.15165	1.5	ShipXY
TB 28	Tug	04-AUG-2021 16:26:08	820273.5	833725.6	22.32147	114.1522	0.4	ShipXY
TB 28	Tug	04-AUG-2021 16:29:59	820049.8	833786.3	22.31945	114.15279	5.3	ShipXY
TB 28	Tug	04-AUG-2021 16:32:59	819605.7	833990.3	22.31544	114.15477	4.9	ShipXY
TB 28	Tug	04-AUG-2021 16:35:58	819420.7	834260.2	22.31377	114.15739	4.7	ShipXY
TB 28	Tug	04-AUG-2021 16:38:58	818943.5	834257	22.30946	114.15736	5.2	ShipXY
TB 28	Tug	04-AUG-2021 16:41:58	818665.5	834210.6	22.30695	114.15691	0.6	ShipXY
TB 28	Tug	04-AUG-2021 16:44:58	818625.7	834166.3	22.30659	114.15648	1.2	ShipXY
TB 28	Tug	04-AUG-2021 16:47:58	818675.5	834064.3	22.30704	114.15549	1	ShipXY
TB 28	Tug	04-AUG-2021 16:49:58	818678.8	834075.7	22.30707	114.1556	0.3	ShipXY
TB 28	Tug	04-AUG-2021 16:53:09	818682.1	834074.6	22.3071	114.15559	0.0	ShipXY
TB 28	Tug	04-AUG-2021 16:56:09	818681	834075.7	22.30709	114.1556	0.0	ShipXY
TB 28	Tug	04-AUG-2021 16:59:09	818681	834072.6	22.30709	114.15557	0.0	ShipXY
TB 28	Tug	04-AUG-2021 17:02:49	818679.9	834074.6	22.30708	114.15559	0.0	ShipXY
TB 28	Tug	04-AUG-2021 17:05:49	818678.8	834074.6	22.30707	114.15559	0.0	ShipXY
TB 28	Tug	04-AUG-2021 17:08:58	818678.8	834074.6	22.30707	114.15559	0.0	ShipXY
TB 28	Tug	04-AUG-2021 17:11:09	818679.9	834074.6	22.30708	114.15559	0.0	ShipXY
TB 28	Tug	04-AUG-2021 17:13:28	818675.5	834070.5	22.30707	114.15555	0.0	ShipXY
TB 28	Tug	04-AUG-2021 17:16:47	818685.5	834072.6	22.30713	114.15557	0.0	ShipXY
TB 28	Tug	04-AUG-2021 17:20:20	818685.5	834070.5	22.30713	114.15555	0.0	ShipXY
TB 28	Tug	04-AUG-2021 17:23:39	818678.8	834072.6	22.30707	114.15557	0.0	ShipXY
TB 28	Tug	04-AUG-2021 17:26:49	818679.9	834075.7	22.30708	114.1556	0.0	ShipXY
TB 28	Tug	04-AUG-2021 17:29:49	818678.8	834075.7	22.30707	114.15556	0.0	ShipXY
TB 28	Tug	04-AUG-2021 17:31:08	818677.7	834075.7	22.30706	114.15556	0.0	ShipXY
TB 28	Tug	04-AUG-2021 17:34:18	818678.8	834075.7	22.30707	114.15556	0.0	ShipXY
TB 28	Tug	04-AUG-2021 17:37:29	818681	834072.6	22.30709	114.15557	0.0	ShipXY
TB 28	Tug	04-AUG-2021 17:41:58	818687.7	834072.6	22.30715	114.15557	0.0	ShipXY
TB 28	Tug	04-AUG-2021 17:44:28	818693.2	834076.7	22.3072	114.15561	0.0	ShipXY

TB 28 (Tug)

Historical Data Records (AUGUST 2021)								
Vessel Name	Vessel Type	Report Time	Northing	Easting	Latitude	Longitude	Knots	Source
TB 28	Tug	04-AUG-2021 17:47:39	818695.4	834082.9	22.30722	114.15567	0.0	ShipXY
TB 28	Tug	04-AUG-2021 17:50:50	818683.3	834075.7	22.30711	114.1556	0.2	ShipXY
TB 28	Tug	04-AUG-2021 17:53:58	818681	834076.7	22.30709	114.15561	0.0	ShipXY
TB 28	Tug	04-AUG-2021 17:56:59	818681	834076.7	22.3071	114.15561	0.0	ShipXY
TB 28	Tug	04-AUG-2021 17:59:59	818678.8	834076.7	22.30707	114.15561	0.0	ShipXY
TB 28	Tug	04-AUG-2021 18:02:09	818678.8	834079.8	22.30707	114.15564	0.0	ShipXY
TB 28	Tug	04-AUG-2021 18:04:28	818679.9	834075.7	22.30708	114.1556	0.0	ShipXY
TB 28	Tug	04-AUG-2021 18:08:29	818679.9	834079.8	22.30708	114.15564	0.0	ShipXY
TB 28	Tug	04-AUG-2021 18:11:37	818681	834076.7	22.30709	114.15561	0.0	ShipXY
TB 28	Tug	04-AUG-2021 18:14:58	818678.8	834076.7	22.30707	114.15561	0.0	ShipXY
TB 28	Tug	04-AUG-2021 18:17:39	818677.7	834079.8	22.30706	114.15564	0.0	ShipXY
TB 28	Tug	04-AUG-2021 18:20:40	818677.7	834076.7	22.30706	114.15561	0.0	ShipXY
TB 28	Tug	04-AUG-2021 18:22:19	818678.8	834076.7	22.30707	114.15561	0.1	ShipXY
TB 28	Tug	04-AUG-2021 18:25:37	818679.9	834079.8	22.30708	114.15564	0.0	ShipXY
TB 28	Tug	04-AUG-2021 18:28:37	818677.7	834075.7	22.30706	114.1556	0.1	ShipXY
TB 28	Tug	04-AUG-2021 18:31:40	818677.7	834079.8	22.30706	114.15564	0.0	ShipXY
TB 28	Tug	04-AUG-2021 18:35:19	818677.7	834076.7	22.30706	114.15561	0.0	ShipXY
TB 28	Tug	04-AUG-2021 18:38:08	818678.8	834076.7	22.30707	114.15561	0.0	ShipXY
TB 28	Tug	04-AUG-2021 18:41:18	818678.8	834076.7	22.30707	114.15561	0.0	ShipXY
TB 28	Tug	04-AUG-2021 18:44:29	818678.8	834076.7	22.30707	114.15561	0.0	ShipXY
TB 28	Tug	04-AUG-2021 18:47:59	818681	834076.7	22.30712	114.1556	0.0	ShipXY
TB 28	Tug	04-AUG-2021 18:50:39	818679.9	834075.7	22.30708	114.1556	0.0	ShipXY
TB 28	Tug	04-AUG-2021 18:53:40	818679.9	834076.7	22.30708	114.15561	0.0	ShipXY
TB 28	Tug	04-AUG-2021 18:56:18	818681	834075.7	22.30709	114.1556	0.0	ShipXY
TB 28	Tug	04-AUG-2021 18:57:27	818683.3	834075.7	22.30711	114.1556	0.0	ShipXY
TB 28	Tug	04-AUG-2021 19:00:30	818682.1	834075.7	22.3071	114.15561	0.0	ShipXY
TB 28	Tug	04-AUG-2021 19:04:58	818684.4	834079.8	22.30712	114.15564	0.0	ShipXY
TB 28	Tug	04-AUG-2021 19:07:10	818685.5	834076.7	22.30713	114.15561	0.0	ShipXY
TB 28	Tug	04-AUG-2021 19:10:29	818684.4	834075.7	22.30712	114.1556	0.0	ShipXY
TB 28	Tug	04-AUG-2021 19:14:38	818684.4	834075.7	22.30712	114.1556	0.0	ShipXY
TB 28	Tug	04-AUG-2021 19:16:59	818683.3	834074.6	22.30711	114.15559	0.0	ShipXY
TB 28	Tug	04-AUG-2021 19:20:18	818681	834074.6	22.30709	114.15559	0.0	ShipXY
TB 28	Tug	04-AUG-2021 19:22:19	818681	834074.6	22.30709	114.15559	0.0	ShipXY
TB 28	Tug	04-AUG-2021 19:26:09	818681	834074.6	22.30709	114.15559	0.0	ShipXY
TB 28	Tug	04-AUG-2021 19:28:29	818683.3	834074.6	22.30711	114.15559	0.0	ShipXY
TB 28	Tug	04-AUG-2021 19:31:48	818678.8	834076.7	22.30707	114.15561	0.0	ShipXY
TB 28	Tug	04-AUG-2021 19:34:49	818678.8	834074.6	22.30707	114.15559	0.0	ShipXY
TB 28	Tug	04-AUG-2021 19:38:59	818679.9	834074.6	22.30708	114.15559	0.0	ShipXY
TB 28	Tug	04-AUG-2021 19:41:08	818679.9	834076.7	22.30708	114.15561	0.0	ShipXY
TB 28	Tug	04-AUG-2021 19:44:38	818681	834076.7	22.30709	114.15561	0.0	ShipXY
TB 28	Tug	04-AUG-2021 19:47:39	818681	834075.7	22.30709	114.1556	0.0	ShipXY
TB 28	Tug	04-AUG-2021 19:50:58	818678.8	834075.7	22.30707	114.1556	0.0	ShipXY
TB 28	Tug	04-AUG-2021 19:53:58	818681	834075.7	22.30707	114.1556	0.0	ShipXY
TB 28	Tug	04-AUG-2021 19:55:08	818679.9	834074.6	22.30708	114.15559	0.0	ShipXY
TB 28	Tug	04-AUG-2021 19:59:09	818678.8	834075.7	22.30707	114.1556	0.0	ShipXY
TB 28	Tug	04-AUG-2021 20:02:49	818681	834075.7	22.30709	114.1556	0.0	ShipXY
TB 28	Tug	04-AUG-2021 20:05:19	818678.8	834074.6	22.30707	114.15559	0.0	ShipXY
TB 28	Tug	04-AUG-2021 20:08:28	818679.9	834075.7	22.30708	114.1556	0.0	ShipXY
TB 28	Tug	04-AUG-2021 20:11:48	818678.8	834075.7	22.30707	114.15556	0.0	ShipXY
TB 28	Tug	04-AUG-2021 20:12:48	818679.9	834075.7	22.30708	114		

TB 28 (Tug)

Historical Data Records (AUGUST 2021)								
Vessel Name	Vessel Type	Report Time	Northing	Easting	Latitude	Longitude	Knots	Source
TB 28	Tug	05-AUG-2021 02:38:57	818675.5	834079.8	22.30704	114.15564	0	ShipXY
TB 28	Tug	05-AUG-2021 02:41:43	818677.7	834079.8	22.30706	114.15564	0	ShipXY
TB 28	Tug	05-AUG-2021 02:43:58	818676.6	834076.7	22.30705	114.15561	0	ShipXY
TB 28	Tug	05-AUG-2021 02:47:09	818676.6	834079.8	22.30705	114.15561	0	ShipXY
TB 28	Tug	05-AUG-2021 02:50:28	818679.9	834076.6	22.30708	114.15559	0	ShipXY
TB 28	Tug	05-AUG-2021 02:53:51	818679.9	834076.7	22.30708	114.15561	0	ShipXY
TB 28	Tug	05-AUG-2021 02:56:38	818676.6	834076.7	22.30705	114.15561	0	ShipXY
TB 28	Tug	05-AUG-2021 02:59:48	818678.8	834076.7	22.30707	114.15561	0	ShipXY
TB 28	Tug	05-AUG-2021 03:02:59	818677.7	834076.7	22.30706	114.15561	0	ShipXY
TB 28	Tug	05-AUG-2021 03:05:09	818676.6	834076.7	22.30705	114.15561	0	ShipXY
TB 28	Tug	05-AUG-2021 03:08:28	818676.6	834076.7	22.30705	114.15561	0	ShipXY
TB 28	Tug	05-AUG-2021 03:09:37	818675.5	834076.7	22.30704	114.15561	0	ShipXY
TB 28	Tug	05-AUG-2021 03:12:28	818677.7	834076.7	22.30706	114.15561	0	ShipXY
TB 28	Tug	05-AUG-2021 03:17:28	818675.5	834075.7	22.30704	114.1556	0	ShipXY
TB 28	Tug	05-AUG-2021 03:19:57	818676.6	834076.7	22.30705	114.15561	0	ShipXY
TB 28	Tug	05-AUG-2021 03:23:08	818676.6	834075.7	22.30705	114.1556	0	ShipXY
TB 28	Tug	05-AUG-2021 03:26:19	818675.5	834074.6	22.30704	114.15559	0	ShipXY
TB 28	Tug	05-AUG-2021 03:29:38	818677.7	834075.7	22.30706	114.1556	0	ShipXY
TB 28	Tug	05-AUG-2021 03:32:20	818676.6	834075.7	22.30705	114.1556	0	ShipXY
TB 28	Tug	05-AUG-2021 03:35:37	818678.8	834075.7	22.30707	114.1556	0	ShipXY
TB 28	Tug	05-AUG-2021 03:38:47	818676.6	834076.7	22.30705	114.15561	0	ShipXY
TB 28	Tug	05-AUG-2021 03:40:59	818675.5	834075.7	22.30704	114.1556	0	ShipXY
TB 28	Tug	05-AUG-2021 03:44:08	818675.5	834076.7	22.30704	114.15561	0	ShipXY
TB 28	Tug	05-AUG-2021 03:47:38	818676.6	834076.7	22.30705	114.15561	0	ShipXY
TB 28	Tug	05-AUG-2021 03:50:09	818676.6	834076.7	22.30705	114.15561	0	ShipXY
TB 28	Tug	05-AUG-2021 03:53:39	818676.6	834076.7	22.30705	114.15561	0	ShipXY
TB 28	Tug	05-AUG-2021 03:56:39	818676.6	834075.7	22.30705	114.1556	0	ShipXY
TB 28	Tug	05-AUG-2021 03:59:28	818675.5	834076.7	22.30704	114.15561	0	ShipXY
TB 28	Tug	05-AUG-2021 04:02:37	818675.5	834079.8	22.30704	114.15564	0	ShipXY
TB 28	Tug	05-AUG-2021 04:05:48	818676.6	834075.7	22.30705	114.1556	0	ShipXY
TB 28	Tug	05-AUG-2021 04:08:59	818677.7	834075.7	22.30706	114.1556	0	ShipXY
TB 28	Tug	05-AUG-2021 04:10:09	818677.7	834075.7	22.30706	114.1556	0	ShipXY
TB 28	Tug	05-AUG-2021 04:14:40	818678.8	834075.7	22.30707	114.1556	0	ShipXY
TB 28	Tug	05-AUG-2021 04:16:19	818679.9	834075.7	22.30708	114.1556	0	ShipXY
TB 28	Tug	05-AUG-2021 04:20:18	818685.5	834076.7	22.30713	114.15561	0	ShipXY
TB 28	Tug	05-AUG-2021 04:23:48	818683.3	834080.8	22.30711	114.15565	0	ShipXY
TB 28	Tug	05-AUG-2021 04:26:39	818685.5	834076.7	22.30713	114.15561	0	ShipXY
TB 28	Tug	05-AUG-2021 04:29:48	818684.4	834075.7	22.30712	114.1556	0	ShipXY
TB 28	Tug	05-AUG-2021 04:32:32	818683.3	834076.7	22.30711	114.15561	0	ShipXY
TB 28	Tug	05-AUG-2021 04:35:29	818683.3	834079.8	22.30711	114.15564	0	ShipXY
TB 28	Tug	05-AUG-2021 04:38:47	818683.3	834076.7	22.30711	114.15561	0	ShipXY
TB 28	Tug	05-AUG-2021 04:41:58	818685.5	834076.7	22.30713	114.15561	0	ShipXY
TB 28	Tug	05-AUG-2021 04:44:41	818683.3	834075.7	22.30711	114.1556	0	ShipXY
TB 28	Tug	05-AUG-2021 04:47:18	818683.3	834076.7	22.30711	114.15561	0	ShipXY
TB 28	Tug	05-AUG-2021 04:50:19	818683.3	834076.7	22.30711	114.15561	0	ShipXY
TB 28	Tug	05-AUG-2021 04:53:29	818683.3	834079.8	22.30711	114.15564	0	ShipXY
TB 28	Tug	05-AUG-2021 04:56:42	818683.3	834079.8	22.30711	114.15564	0	ShipXY
TB 28	Tug	05-AUG-2021 04:59:39	818684.4	834076.7	22.30712	114.15561	0	ShipXY
TB 28	Tug	05-AUG-2021 05:02:48	818683.3	834076.7	22.30711	114.15561	0	ShipXY
TB 28	Tug	05-AUG-2021 05:05:58	818683.3	834080.8	22.30711	114.15565	0	ShipXY
TB 28	Tug	05-AUG-2021 05:07:39	818684.4	834079.8	22.30712	114.15564	0	ShipXY
TB 28	Tug	05-AUG-2021 05:10:09	818684.4	834076.7	22.30712	114.15561	0	ShipXY
TB 28	Tug	05-AUG-2021 05:13:19	818683.3	834076.7	22.30711	114.15561	0	ShipXY
TB 28	Tug	05-AUG-2021 05:16:47	818683.3	834076.7	22.30711	114.15561	0	ShipXY
TB 28	Tug	05-AUG-2021 05:20:48	818683.3	834076.7	22.30711	114.15561	0	ShipXY
TB 28	Tug	05-AUG-2021 05:23:37	818683.3	834079.8	22.30711	114.15564	0	ShipXY
TB 28	Tug	05-AUG-2021 05:26:58	818683.3	834076.7	22.30711	114.15561	0	ShipXY
TB 28	Tug	05-AUG-2021 05:29:59	818683.3	834079.8	22.30711	114.15564	0	ShipXY
TB 28	Tug	05-AUG-2021 05:31:09	818683.3	834079.8	22.30711	114.15564	0	ShipXY

TB 28 (Tug)

Historical Data Records (AUGUST 2021)								
Vessel Name	Vessel Type	Report Time	Northing	Easting	Latitude	Longitude	Knots	Source
TB 28	Tug	05-AUG-2021 05:34:19	818681	834079.8	22.30709	114.15564	0	ShipXY
TB 28	Tug	05-AUG-2021 05:38:08	818681	834079.8	22.30709	114.15564	0	ShipXY
TB 28	Tug	05-AUG-2021 05:41:19	818681	834079.8	22.30709	114.15564	0	ShipXY
TB 28	Tug	05-AUG-2021 05:44:30	818681	834079.8	22.30710	114.15564	0	ShipXY
TB 28	Tug	05-AUG-2021 05:46:58	818682.1	834076.7	22.30711	114.15561	0	ShipXY
TB 28	Tug	05-AUG-2021 05:50:30	818681	834076.7	22.30709	114.15561	0	ShipXY
TB 28	Tug	05-AUG-2021 05:53:58	818682.1	834079.8	22.30711	114.15564	0	ShipXY
TB 28	Tug	05-AUG-2021 05:56:19	818681	834079.8	22.30709	114.15564	0	ShipXY
TB 28	Tug	05-AUG-2021 05:59:28	818681	834079.8	22.30709	114.15564	0	ShipXY
TB 28	Tug	05-AUG-2021 06:02:39	818679.9	834076.7	22.30710	114.15561	0	ShipXY
TB 28	Tug	05-AUG-2021 06:05:48	818681	834076.7	22.30709	114.15561	0	ShipXY
TB 28	Tug	05-AUG-2021 06:08:58	818679.9	834076.7	22.30708	114.15561	0	ShipXY
TB 28	Tug	05-AUG-2021 06:10:58	818679.9	834076.7	22.30708	114.15561	0	ShipXY
TB 28	Tug	05-AUG-2021 06:14:58	818679.9	834079.8	22.30708	114.15564	0	ShipXY
TB 28	Tug	05-AUG-2021 06:16:58	818678.8	834076.7	22.30707	114.15561	0	ShipXY
TB 28	Tug	05-AUG-2021 06:20:50	818678.8	834076.7	22.30707	114.15561	0	ShipXY
TB 28	Tug	05-AUG-2021 06:23:37	818675.5	834075.7	22.30704	114.1556	0	ShipXY
TB 28	Tug	05-AUG-2021 06:26:49	818676.6	834075.7	22.30705	114.1556	0	ShipXY
TB 28	Tug	05-AUG-2021 06:29:39	818677.7	834075.7	22.30706	114.1556	0	ShipXY
TB 28	Tug	05-AUG-2021 06:31:18	818675.5	834075.7	22.30704	114.1556	0	ShipXY
TB 28	Tug	05-AUG-2021 06:34:30	818675.5	834075.7	22.30704	114.1556	0	ShipXY
TB 28	Tug	05-AUG-2021 06:38:30	818675.5	834075.7	22.30704	114.1556	0	ShipXY
TB 28	Tug	05-AUG-2021 06:40:39	818674.4	834074.6	22.30703	114.15559	0	ShipXY
TB 28	Tug	05-AUG-2021 06:43:58	818675.5	834075.7	22.30704	114.1556	0	ShipXY
TB 28	Tug	05-AUG-2021 06:47:58	818680.8	834059.2	22.30824	114.15544	3.4	ShipXY
TB 28	Tug	05-AUG-2021 06:50:58	819131.7	834051	22.31116	114.15536	3.4	ShipXY
TB 28	Tug	05-AUG-2021 06:53:58	819154.4	834050	22.31407	114.15535	3.4	ShipXY
TB 28	Tug	05-AUG-2021 06:56:57	819176.4	834137.6	22.31644	114.1562	2.2	ShipXY
TB 28	Tug	05-AUG-2021 06:58:08	819743	834165.4	22.31668	114.15647	0.4	ShipXY
TB 28	Tug	05-AUG-2021 07:02:19	819740.8	834167.5	22.31668	114.15649	0	ShipXY
TB 28	Tug	05-AUG-2021 07:05:18	819743	834166.5	22.31668	114.15648	0	ShipXY
TB 28	Tug	05-AUG-2021 07:08:57	819738.5	834165.4	22.31664	114.15647	0.7	ShipXY
TB 28	Tug	05-AUG-2021 07:11:57	819506	834034.6	22.31454	114.15552	3.7	ShipXY
TB 28	Tug	05-AUG-2021 07:13:17	819432.9	834054.1	22.31388	114.15539	0.3	ShipXY
TB 28	Tug	05-AUG-2021 07:16:29	819424.1	834060.3	22.31388	114.15545	0	ShipXY
TB 28	Tug	05-AUG-2021 07:19:49	819420.7	834064.4	22.31377	114.15549	0	ShipXY
TB 28	Tug	05-AUG-2021 07:23:09	819415.2	834067.5	22.31372	114.15552	0	ShipXY
TB 28	Tug	05-AUG-2021 07:26:19	819415.2	834066.5	22.31372	114.15551	0	ShipXY
TB 28	Tug	05-AUG-2021 07:29:49	819415.2	834066.5	22.31372	114.15551	0	ShipXY
TB 28	Tug	05-AUG-2021 07:32:09	819416.3	834067.5	22.31373	114.15552	0	ShipXY
TB 28	Tug	05-AUG-2021 07:35:18	819416.3	834068.5	22.31373	114.15552	0	ShipXY
TB 28	Tug	05-AUG-2021 07:38:58	819415.2	834067.5	22.31372	114.15552	0	ShipXY
TB 28	Tug	05-AUG-2021 07:41:39	819414.1	834067.5	22.31371	114.15552	0	ShipXY
TB 28	Tug	05-AUG-2021 07:44:08	819414.1	834067.5	22.31371	114.15552	0	ShipXY
TB 28	Tug	05-AUG-2021 07:47:39	819414.1	834067.5	22.31371	114.15552	0	ShipXY
TB 28	Tug	05-AUG-2021 07:50:07	819414.1	834067.5	22.31371	114.15552	0.1	ShipXY
TB 28	Tug	05-AUG-2021 07:52:51	819414.1	834067.5	22.31371	114.15552	0	ShipXY
TB 28	Tug	05-AUG-2021 07:56:19	819419.9	834067.5	22.31369	114.15552	0	ShipXY
TB 28	Tug	05-AUG-2021 07:59:48	819416.3	834067.5	22.31371	114.15552	0	ShipXY
TB 28	Tug	05-AUG-2021 08:01:42	819414.1	834067.5	22.31371	114.15552	0	ShipXY
TB 28	Tug	05-AUG-2021 08:05:38	819416.3	834066.5	22.31373	114.15551	0	ShipXY
TB 28	Tug	05-AUG-202						

TB 28 (Tug)								
Historical Data Records (AUGUST 2021)								
Vessel Name	Vessel Type	Report Time	Northing	Easting	Latitude	Longitude	Knots	Source
TB 28	Tug	05-AUG-2021 14:17:48	819465.5	834104.6	22.31421	114.15588	0	ShipXY
TB 28	Tug	05-AUG-2021 14:20:59	819468.4	834104.6	22.31421	114.15588	0	ShipXY
TB 28	Tug	05-AUG-2021 14:21:59	819467.2	834104.6	22.31419	114.15588	0.1	ShipXY
TB 28	Tug	05-AUG-2021 14:23:08	819468.4	834103.6	22.31421	114.15588	0	ShipXY
TB 28	Tug	05-AUG-2021 14:28:38	819465.5	834103.6	22.31421	114.15588	0	ShipXY
TB 28	Tug	05-AUG-2021 14:33:27	819466.1	834103.6	22.31418	114.15587	0	ShipXY
TB 28	Tug	05-AUG-2021 14:35:18	819466.1	834103.6	22.31418	114.15587	0	ShipXY
TB 28	Tug	05-AUG-2021 14:38:29	819466.1	834103.6	22.31418	114.15587	0	ShipXY
TB 28	Tug	05-AUG-2021 14:41:48	819465	834100.5	22.31417	114.15584	0	ShipXY
TB 28	Tug	05-AUG-2021 14:44:22	819468.4	834103.6	22.31418	114.15587	0	ShipXY
TB 28	Tug	05-AUG-2021 14:47:17	819466.1	834103.6	22.31418	114.15587	0	ShipXY
TB 28	Tug	05-AUG-2021 14:50:18	819468.4	834103.6	22.31421	114.15587	0	ShipXY
TB 28	Tug	05-AUG-2021 14:53:28	819467.2	834103.6	22.31419	114.15587	0	ShipXY
TB 28	Tug	05-AUG-2021 14:56:38	819469.5	834103.6	22.31421	114.15587	0	ShipXY
TB 28	Tug	05-AUG-2021 15:00:49	819467.2	834103.6	22.31419	114.15587	0	ShipXY
TB 28	Tug	05-AUG-2021 15:05:49	819467.2	834103.6	22.31419	114.15587	0	ShipXY
TB 28	Tug	05-AUG-2021 15:08:59	819466.1	834100.5	22.31418	114.15584	0	ShipXY
TB 28	Tug	05-AUG-2021 15:11:37	819467.2	834103.6	22.31419	114.15587	0	ShipXY
TB 28	Tug	05-AUG-2021 15:14:37	819465	834100.5	22.31417	114.15584	0	ShipXY
TB 28	Tug	05-AUG-2021 15:17:58	819466.1	834103.6	22.31418	114.15587	0	ShipXY
TB 28	Tug	05-AUG-2021 15:20:29	819467.2	834103.6	22.31419	114.15587	0.1	ShipXY
TB 28	Tug	05-AUG-2021 15:22:12	819467.3	834100.5	22.31419	114.15584	0	ShipXY
TB 28	Tug	05-AUG-2021 15:25:38	819466.1	834103.6	22.31418	114.15587	0	ShipXY
TB 28	Tug	05-AUG-2021 15:29:30	819467.3	834100.5	22.31419	114.15584	0	ShipXY
TB 28	Tug	05-AUG-2021 15:32:47	819469.5	834099.5	22.31421	114.15583	0	ShipXY
TB 28	Tug	05-AUG-2021 15:35:58	819466.1	834092.2	22.31418	114.15576	1.3	ShipXY
TB 28	Tug	05-AUG-2021 15:38:58	819758.5	83397.6	22.31682	114.15387	6.1	ShipXY
TB 28	Tug	05-AUG-2021 15:41:59	820249.1	833695.7	22.32125	114.15191	3.8	ShipXY
TB 28	Tug	05-AUG-2021 15:44:59	820313.3	833675.1	22.32183	114.15171	0.9	ShipXY
TB 28	Tug	05-AUG-2021 15:47:48	820341	833644.2	22.32208	114.15141	0.9	ShipXY
TB 28	Tug	05-AUG-2021 15:50:59	820273.5	833639	22.32147	114.15136	0.9	ShipXY
TB 28	Tug	05-AUG-2021 15:53:59	820276.8	833701.9	22.32215	114.15197	1.4	ShipXY
TB 28	Tug	05-AUG-2021 15:56:59	820275.7	833696.7	22.32149	114.15192	2.3	ShipXY
TB 28	Tug	05-AUG-2021 16:00:00	819846	833633.8	22.31761	114.15131	4.9	ShipXY
TB 28	Tug	05-AUG-2021 16:02:59	819644.5	833556.5	22.31579	114.15056	0.3	ShipXY
TB 28	Tug	05-AUG-2021 16:05:58	819637.9	833557.5	22.31573	114.15057	0.3	ShipXY
TB 28	Tug	05-AUG-2021 16:07:59	819640.1	833556.5	22.31575	114.15056	0.3	ShipXY
TB 28	Tug	05-AUG-2021 16:11:48	819642.3	833556.5	22.31577	114.15056	0.1	ShipXY
TB 28	Tug	05-AUG-2021 16:14:57	819646.7	833556.5	22.31581	114.15056	0.4	ShipXY
TB 28	Tug	05-AUG-2021 16:15:49	819647.8	833556.5	22.31582	114.15056	0.2	ShipXY
TB 28	Tug	05-AUG-2021 16:20:19	819651.2	833557.5	22.31585	114.15057	0	ShipXY
TB 28	Tug	05-AUG-2021 16:21:48	819652.3	833556.5	22.31586	114.15056	0.3	ShipXY
TB 28	Tug	05-AUG-2021 16:24:58	819651.4	833551.4	22.31585	114.15051	0.3	ShipXY
TB 28	Tug	05-AUG-2021 16:28:58	819652.3	833551.4	22.31586	114.15051	0.3	ShipXY
TB 28	Tug	05-AUG-2021 16:30:38	819653.4	833551.4	22.31587	114.15051	0.2	ShipXY
TB 28	Tug	05-AUG-2021 16:33:27	819650	833552.4	22.31584	114.15052	0	ShipXY
TB 28	Tug	05-AUG-2021 16:37:49	819648.9	833556.5	22.31583	114.15056	0.4	ShipXY
TB 28	Tug	05-AUG-2021 16:41:59	819646.7	833559.6	22.31581	114.15059	0.4	ShipXY
TB 28	Tug	05-AUG-2021 16:44:58	819645.6	833559.6	22.31581	114.15059	0.3	ShipXY
TB 28	Tug	05-AUG-2021 16:46:48	819644.5	833560.6	22.31579	114.15056	0.3	ShipXY
TB 28	Tug	05-AUG-2021 16:50:30	819641.2	833560.6	22.31576	114.15056	0	ShipXY
TB 28	Tug	05-AUG-2021 16:53:48	819641.2	833564.7	22.31576	114.15064	0	ShipXY
TB 28	Tug	05-AUG-2021 16:56:49	819645.6	833563.7	22.3158	114.15063	0.1	ShipXY
TB 28	Tug	05-AUG-2021 16:59:48	819648.9	833559.6	22.31583	114.15059	0	ShipXY
TB 28	Tug	05-AUG-2021 17:01:49	819651.2	833556.5	22.31585	114.15056	0.2	ShipXY
TB 28	Tug	05-AUG-2021 17:05:49	819645.6	833559.6	22.3158	114.15059	0.3	ShipXY
TB 28	Tug	05-AUG-2021 17:08:39	819640.1	833560.6	22.31575	114.15056	0.1	ShipXY
TB 28	Tug	05-AUG-2021 17:10:47	819636.8	833563.7	22.31572	114.15063	0.4	ShipXY
TB 28	Tug	05-AUG-2021 17:14:49	819636.8	833564.7	22.31572	114.15064	0	ShipXY

TB 28 (Tug)								
Historical Data Records (AUGUST 2021)								
Vessel Name	Vessel Type	Report Time	Northing	Easting	Latitude	Longitude	Knots	Source
TB 28	Tug	05-AUG-2021 17:17:27	819636.8	833560.6	22.31572	114.1506	0.3	ShipXY
TB 28	Tug	05-AUG-2021 17:20:48	819248.1	833664.6	22.31221	114.15161	7.9	ShipXY
TB 28	Tug	05-AUG-2021 17:23:59	819560.4	833947.9	22.30326	114.15436	7.6	ShipXY
TB 28	Tug	05-AUG-2021 17:26:58	819248.1	833664.6	22.31221	114.15161	1.6	ShipXY
TB 28	Tug	05-AUG-2021 17:29:59	818637.9	833864.4	22.3067	114.15355	7.2	ShipXY
TB 28	Tug	05-AUG-2021 17:32:49	819008.9	833468.8	22.31005	114.14971	2.6	ShipXY
TB 28	Tug	05-AUG-2021 17:35:58	819014.4	833452.3	22.31001	114.14955	0.3	ShipXY
TB 28	Tug	05-AUG-2021 17:38:58	819005.6	833445.1	22.31002	114.14948	0.5	ShipXY
TB 28	Tug	05-AUG-2021 17:41:58	819065.4	833255.5	22.31036	114.14784	2.6	ShipXY
TB 28	Tug	05-AUG-2021 17:44:58	819340.1	833991.8	22.31301	114.14605	3.8	ShipXY
TB 28	Tug	05-AUG-2021 17:47:58	819707.7	833157.8	22.31636	114.14669	4.1	ShipXY
TB 28	Tug	05-AUG-2021 17:50:59	820038.8	833464.6	22.31935	114.14852	4.1	ShipXY
TB 28	Tug	05-AUG-2021 17:53:58	820229.2	833512.3	22.32107	114.15013	2	ShipXY
TB 28	Tug	05-AUG-2021 17:56:59	820249.1	833680.2	22.32125	114.15176	2.9	ShipXY
TB 28	Tug	05-AUG-2021 18:00:58	820232.5	833713	22.32118	114.15208	3.4	ShipXY
TB 28	Tug	05-AUG-2021 18:02:28	820232.5	833792.5	22.32111	114.15295	0.8	ShipXY
TB 28	Tug	05-AUG-2021 18:05:57	820208.1	833794.6	22.32088	114.15287	2.2	ShipXY
TB 28	Tug	05-AUG-2021 18:08:58	820114	833693.6	22.32003	114.15189	2.3	ShipXY
TB 28	Tug	05-AUG-2021 18:11:58	819849.3	833697.7	22.31764	114.15193	3.3	ShipXY
TB 28	Tug	05-AUG-2021 18:14:57	819526	833695.6	22.31472	114.15191	3.3	ShipXY
TB 28	Tug	05-AUG-2021 18:17:48	819222.6	833713	22.31198	114.15208	3.4	ShipXY
TB 28	Tug	05-AUG-2021 18:20:59	818949.1	833580.1	22.30951	114.15079	3	ShipXY
TB 28	Tug	05-AUG-2021 18:23:58	818938.1	83359.6	22.30941	114.14865	1.4	ShipXY
TB 28	Tug	05-AUG-2021 18:26:57	818985.7	833477.1	22.30884	114.14979	1.4	ShipXY
TB 28	Tug	05-AUG-2021 18:29:57	818775.2	833668.7	22.30794	114.15165	8.3	ShipXY
TB 28	Tug	05-AUG-2021 18:32:57	818414.1	834227.1	22.30468	114.15707	4.5	ShipXY
TB 28	Tug	05-AUG-2021 18:35:58	818470.5	834220.9	22.30527	114.15701	4.2	ShipXY
TB 28	Tug	05-AUG-2021 18:38:57	81866.6	834148.8	22.30696	114.15631	0.2	ShipXY
TB 28	Tug	05-AUG-2021 18:41:26	81866.5	834150.9	22.30695	114.15633	0.1	ShipXY
TB 28	Tug	05-AUG-2021 18:44:38	81866.6	834149.8	22.30696	114.15632	0.1	ShipXY
TB 28	Tug	05-AUG-2021 18:47:48	81866.3	834150.9	22.30693	114.15633	0	ShipXY
TB 28	Tug	05-AUG-2021 18:50:19	81866.3	834150.9	22.30693	114.15633	0	ShipXY
TB 28	Tug	05-AUG-2021 18:53:39	81866.5	834150.9	22.30695	114.15633	0.1	ShipXY
TB 28	Tug	05-AUG-2021 18:56:49	81866.5	834149.8	22.30695	114.15632	0.1	ShipXY
TB 28	Tug	05-AUG-2021 18:59:59	818667.7	834148.8	22.30697	114.15631	0.1	ShipXY
TB 28	Tug	05-AUG-2021 19:02:19	81866.6	834149.8	22.30696	114.15632	0	ShipXY
TB 28	Tug	05-AUG-2021 19:05:38	81866.5	834150.9	22.30695	114.15633	0.2	ShipXY
TB 28	Tug	05-AUG-2021 19:08:58	81866.5	834150.9	22.30695	114.15633	0	ShipXY
TB 28	Tug	05-AUG-2021 19:09:17	81866.4	834150.9	22.30694	114.15633	0	ShipXY
TB 28	Tug	05-AUG-2021 19:13:49	81866.5	834148.8	22.30695	114.15631	0.1	ShipXY
TB 28	Tug	05-AUG-2021 19:17:08	81866.1	834152.9	22.30691	114.15635	0	ShipXY
TB 28	Tug	05-AUG-2021 19:20:28	818660	834150.9	22.3069	114.15633	0.1	ShipXY
TB 28	Tug	05-AUG-2021 19:23:48	818660	834148.8	22.3069	114.15632	0	ShipXY
TB 28	Tug	05-AUG-2021 19:26:40	818662.2	834152.9	22.30692	114.15635	0	ShipXY
TB 28	Tug	05-AUG-2021 19:29:17	818662.2	834152.9	22.30692	114.15635	0	ShipXY
TB 28	Tug	05-AUG-2021 19:32:38	818663.3	834150.9	22.30693	114.15633	0	ShipXY
TB 28	Tug	05-AUG-2021 19:35:08	818662.2	834152.9	22.30692	114.15635	0.1	ShipXY
TB 28	Tug	05-AUG-2021 19:38:29	818662.2	834150.9	22.30692	114.15633	0	ShipXY
TB 28	Tug	05-AUG-2021 19:41:48	81866.5	834152.9	22.30695	114.15633	0.2	ShipXY
TB 28	Tug	05-AUG-2021 19:43:48	818662.2	834152.9	22.30692	114.15635	0.2	ShipXY
TB 28	Tug	05-AUG-2021 19:46:48	818662.2	83415				

TB 28 (Tug)

Historical Data Records (AUGUST 2021)								
Vessel Name	Vessel Type	Report Time	Northing	Easting	Latitude	Longitude	Knots	Source
TB 28	Tug	08-AUG-2021 04:23:57	811108.3	827088.3	22.23868	114.08783	0.3	ShipKY
TB 28	Tug	08-AUG-2021 04:29:28	811109.4	827085.2	22.23869	114.0878	0.3	ShipKY
TB 28	Tug	08-AUG-2021 04:35:57	81109.4	827081.1	22.23869	114.08776	0.1	ShipKY
TB 28	Tug	08-AUG-2021 04:41:29	811111.6	827082.1	22.2387	114.08773	0.3	ShipKY
TB 28	Tug	08-AUG-2021 04:46:59	811109.4	827085.2	22.23869	114.0878	0.4	ShipKY
TB 28	Tug	08-AUG-2021 04:52:57	811111.6	827080	22.23871	114.08775	0.3	ShipKY
TB 28	Tug	08-AUG-2021 04:59:19	811109.4	827085.2	22.23869	114.0878	0.1	ShipKY
TB 28	Tug	08-AUG-2021 05:05:09	811107.2	827082.1	22.23867	114.08777	0.1	ShipKY
TB 28	Tug	08-AUG-2021 05:11:28	811111.5	827078	22.2387	114.08773	0	ShipKY
TB 28	Tug	08-AUG-2021 05:17:39	811111.6	827078	22.23871	114.08773	0.3	ShipKY
TB 28	Tug	08-AUG-2021 05:22:28	811109.4	827078	22.23869	114.08773	0.1	ShipKY
TB 28	Tug	08-AUG-2021 05:29:18	811111.6	827078	22.23871	114.08773	0.3	ShipKY
TB 28	Tug	08-AUG-2021 05:35:38	811112.7	827076.9	22.23872	114.08772	0.1	ShipKY
TB 28	Tug	08-AUG-2021 05:40:59	811111.5	827076.9	22.2387	114.08772	0	ShipKY
TB 28	Tug	08-AUG-2021 05:46:49	811109.4	827080	22.23869	114.08775	0.3	ShipKY
TB 28	Tug	08-AUG-2021 05:53:38	811111.6	827078	22.23871	114.08773	0.1	ShipKY
TB 28	Tug	08-AUG-2021 05:59:39	811111.6	827080	22.23871	114.08775	0.3	ShipKY
TB 28	Tug	08-AUG-2021 06:05:07	811111.5	827076.9	22.2387	114.08772	0	ShipKY
TB 28	Tug	08-AUG-2021 06:08:39	811111.6	827076.9	22.23871	114.08772	0	ShipKY
TB 28	Tug	08-AUG-2021 06:17:59	811109.4	827082.1	22.23869	114.08777	0.1	ShipKY
TB 28	Tug	08-AUG-2021 06:21:58	811112.7	827082.1	22.2387	114.08777	0.3	ShipKY
TB 28	Tug	08-AUG-2021 06:29:48	811111.6	827081.1	22.23871	114.08776	0.1	ShipKY
TB 28	Tug	08-AUG-2021 06:35:57	811109.4	827081.1	22.23869	114.08776	0.1	ShipKY
TB 28	Tug	08-AUG-2021 06:41:29	811111.6	827082.1	22.23871	114.08777	0.1	ShipKY
TB 28	Tug	08-AUG-2021 06:47:59	811108.3	827089.3	22.23868	114.08784	0.4	ShipKY
TB 28	Tug	08-AUG-2021 06:53:58	811112.7	827081.1	22.23872	114.08776	0.5	ShipKY
TB 28	Tug	08-AUG-2021 06:58:29	811112.7	827076.9	22.23872	114.08772	0	ShipKY
TB 28	Tug	08-AUG-2021 07:05:48	811109.4	827085.2	22.23869	114.0878	0.3	ShipKY
TB 28	Tug	08-AUG-2021 07:11:19	811108.3	827086.2	22.23868	114.08781	0.3	ShipKY
TB 28	Tug	08-AUG-2021 07:17:59	811109.4	827088.3	22.23869	114.08783	0.4	ShipKY
TB 28	Tug	08-AUG-2021 07:22:58	811109.4	827089.3	22.23869	114.08784	0.1	ShipKY
TB 28	Tug	08-AUG-2021 07:29:38	811109.4	827086.2	22.23869	114.08781	0.4	ShipKY
TB 28	Tug	08-AUG-2021 07:35:28	811109.4	827089.3	22.23869	114.08784	0.1	ShipKY
TB 28	Tug	08-AUG-2021 07:41:18	811108.3	827089.3	22.23868	114.08784	0.3	ShipKY
TB 28	Tug	08-AUG-2021 07:46:08	811111.5	827086.2	22.2387	114.08781	0.3	ShipKY
TB 28	Tug	08-AUG-2021 07:53:40	811107.2	827088.3	22.23867	114.08783	0.3	ShipKY
TB 28	Tug	08-AUG-2021 07:59:29	811108.3	827089.3	22.23868	114.08784	0.5	ShipKY
TB 28	Tug	08-AUG-2021 08:05:08	811111.6	827088.3	22.23871	114.08783	0.3	ShipKY
TB 28	Tug	08-AUG-2021 08:11:58	811111.5	827089.3	22.2387	114.08784	0.3	ShipKY
TB 28	Tug	08-AUG-2021 08:15:38	811109.4	827086.2	22.23869	114.08781	0.5	ShipKY
TB 28	Tug	08-AUG-2021 08:23:08	811109.4	827092.4	22.23869	114.08787	0.1	ShipKY
TB 28	Tug	08-AUG-2021 08:29:29	811109.4	827088.3	22.23869	114.08783	0.3	ShipKY
TB 28	Tug	08-AUG-2021 08:35:28	811111.5	827088.3	22.2387	114.08783	0.4	ShipKY
TB 28	Tug	08-AUG-2021 08:41:58	811111.6	827088.3	22.23871	114.08783	0	ShipKY
TB 28	Tug	08-AUG-2021 08:46:39	811112.7	827088.3	22.23872	114.08783	0	ShipKY
TB 28	Tug	08-AUG-2021 08:53:58	811048.4	827171.7	22.23814	114.08864	0.4	ShipKY
TB 28	Tug	08-AUG-2021 08:59:49	811089.4	827205.8	22.23851	114.08897	0.3	ShipKY
TB 28	Tug	08-AUG-2021 09:05:59	811087.1	827240.8	22.23849	114.08931	0.2	ShipKY
TB 28	Tug	08-AUG-2021 09:11:56	811109.4	827249.1	22.2393	114.08939	0.3	ShipKY
TB 28	Tug	08-AUG-2021 09:17:28	811092.6	827323.3	22.23854	114.09011	0.7	ShipKY
TB 28	Tug	08-AUG-2021 09:23:57	811074.9	827362.5	22.23838	114.09049	0.8	ShipKY
TB 28	Tug	08-AUG-2021 09:29:48	811115.8	827447	22.23875	114.09131	0.6	ShipKY
TB 28	Tug	08-AUG-2021 09:35:58	810974	827552.2	22.23747	114.09204	0.4	ShipKY
TB 28	Tug	08-AUG-2021 09:41:58	810936.6	827551.1	22.23735	114.09232	0.3	ShipKY
TB 28	Tug	08-AUG-2021 09:47:39	810919.9	827589.2	22.2369	114.09269	0.5	ShipKY
TB 28	Tug	08-AUG-2021 09:53:35	810874.3	827640.7	22.23657	114.09319	0.5	ShipKY
TB 28	Tug	08-AUG-2021 09:59:59	810729.3	827481.9	22.23526	114.09165	2.5	ShipKY
TB 28	Tug	08-AUG-2021 10:05:48	810206.8	827335.2	22.23054	114.09023	2.7	ShipKY
TB 28	Tug	08-AUG-2021 10:11:59	809710.7	827253.4	22.22606	114.08944	2.7	ShipKY

TB 28 (Tug)

Historical Data Records (AUGUST 2021)								
Vessel Name	Vessel Type	Report Time	Northing	Easting	Latitude	Longitude	Knots	Source
TB 28	Tug	08-AUG-2021 10:17:58	809224.7	827133.6	22.22167	114.08828	2.7	ShipKY
TB 28	Tug	08-AUG-2021 10:23:58	808631.2	826948.7	22.21631	114.08649	3.4	ShipKY
TB 28	Tug	08-AUG-2021 10:29:49	807959.2	826781.2	22.21024	114.08487	3.8	ShipKY
TB 28	Tug	08-AUG-2021 10:35:36	807471.9	826613.3	22.20519	114.08295	4.4	ShipKY
TB 28	Tug	08-AUG-2021 10:41:47	806697.1	826293.7	22.19884	114.08013	4.3	ShipKY
TB 28	Tug	08-AUG-2021 10:47:40	805771.6	825968.3	22.19408	114.077	7	ShipKY
TB 28	Tug	08-AUG-2021 10:53:24	805071.9	825745.1	22.18416	114.07484	1	ShipKY
TB 28	Tug	08-AUG-2021 10:59:05	805055.2	825985.4	22.18401	114.07717	0.3	ShipKY
TB 28	Tug	08-AUG-2021 11:05:45	804996.6	82587.1	22.18348	114.07612	1.5	ShipKY
TB 28	Tug	08-AUG-2021 11:11:48	804768.3	826071.8	22.1814	114.07801	1	ShipKY
TB 28	Tug	08-AUG-2021 11:17:49	804804.8	826194.6	22.18175	114.0792	0.6	ShipKY
TB 28	Tug	08-AUG-2021 11:22:45	804886.7	826267.8	22.18249	114.07991	0.5	ShipKY
TB 28	Tug	08-AUG-2021 11:28:45	804976.3	826347.3	22.1833	114.08068	0.5	ShipKY
TB 28	Tug	08-AUG-2021 11:35:49	804973	826389.6	22.18327	114.08109	1.4	ShipKY
TB 28	Tug	08-AUG-2021 11:41:56	804865.5	826498.8	22.18223	114.08215	0.6	ShipKY
TB 28	Tug	08-AUG-2021 11:47:38	804716	826568.9	22.18205	114.08283	0.8	ShipKY
TB 28	Tug	08-AUG-2021 11:53:35	804675.2	826260.5	22.18058	114.07984	4.9	ShipKY
TB 28	Tug	08-AUG-2021 11:59:15	804627.6	826176.9	22.18015	114.07903	0.9	ShipKY
TB 28	Tug	08-AUG-2021 12:05:39	804745	826120.3	22.18121	114.07848	2.5	ShipKY
TB 28	Tug	08-AUG-2021 12:10:08	804729.5	826145	22.18107	114.07872	0.5	ShipKY
TB 28	Tug	08-AUG-2021 12:15:46	804824.2	826163.3	22.18091	114.07755	2.6	ShipKY
TB 28	Tug	08-AUG-2021 12:23:59	804723.1	825844.9	22.18101	114.07581	4.8	ShipKY
TB 28	Tug	08-AUG-2021 12:29:49	804549	826095.4	22.17944	114.07824	0.9	ShipKY
TB 28	Tug	08-AUG-2021 12:35:34	804470.4	826207.8	22.17873	114.07933	0.5	ShipKY
TB 28	Tug	08-AUG-2021 12:41:57	804437.1	826322.2	22.17843	114.08044	3.3	ShipKY
TB 28	Tug	08-AUG-2021 12:47:16	804484.8	826508.1	22.1822	114.0824	0.6	ShipKY
TB 28	Tug	08-AUG-2021 12:53:36	804848.3	826503	22.1821	114.08219	0.4	ShipKY
TB 28	Tug	08-AUG-2021 12:59:35	804842.2	826499.9	22.18209	114.08216	0.3	ShipKY
TB 28	Tug	08-AUG-2021 13:05:47	804842.2	826499.9	22.18209	114.08216	0.5	ShipKY
TB 28	Tug	08-AUG-2021 13:10:37	804842.2	826499.9	22.18209	114.08216	0.7	ShipKY
TB 28	Tug	08-AUG-2021 13:14:34	804842.2	826499.9	22.18209	114.08216	0.5	ShipKY
TB 28	Tug	08-AUG-2021 13:20:37	804842.2	826499.9	22.18209	114.08216	0.1	ShipKY
TB 28	Tug	08-AUG-2021 13:28:48	804842.2	826499.9	22.18209	114.08216	0.8	ShipKY
TB 28	Tug	08-AUG-2021 13:35:35	804841.1	826499.9	22.18208	114.08216	0.4	ShipKY
TB 28	Tug	08-AUG-2021 13:41:37	804838.9	826495.7	22.18206	114.08212	0.5	ShipKY
TB 28	Tug	08-AUG-2021 13:47:25	804838.9	826496.8	22.18206	114.08213	0.3	ShipKY
TB 28	Tug	08-AUG-2021 13:53:25	804624.1	826465.5	22.18012	114.08145	2.7	ShipKY
TB 28	Tug	08-AUG-2021 13:59:47	804472.4	826405.8	22.17875	114.08125	0.6	ShipKY
TB 28	Tug	08-AUG-2021 14:05:04	804415.9	826488.2	22.17824	114.08205	0.6	ShipKY
TB 28	Tug	08-AUG-2021 14:11:46	804377.1	826568.7	22.17829	114.08283	1.2	ShipKY
TB 28	Tug	08-AUG-2021 14:17:57	804566.6	826389.3	22.17942	114.08109	0.8	ShipKY
TB 28	Tug	08-AUG-2021 14:23:29	804520	826469.7	22.17918	114.08187	0.8	ShipKY
TB 28	Tug	08-AUG-2021 14:29:35	804507.3	826507	22.18191	114.08029	1.2	ShipKY
TB 28	Tug	08-AUG-2021 14:35:36	804763.6	826351.3	22.18156	114.08072	0.8	ShipKY
TB 28	Tug	08-AUG-2021 14:41:06	804806.9	826339	22.18177	114.0806	0.6	ShipKY
TB 28	Tug	08-AUG-2021 14:47:35	804617.7	826090.3	22.18006	114.07819	2.4	ShipKY
TB 28	Tug	08-AUG-2021 14:53:45	804709.5	826317.2	22.18089	114.08039	1.3	ShipKY
TB 28	Tug	08-AUG-2021 14:59:25	804676.2	826422.4	22.18059	114.08141	0.6	ShipKY
TB 28	Tug	08-AUG-2021 15:05:47	804613.2	826451.2	22.18022	114.08132	1.6	ShipKY
TB 28	Tug	08-AUG-2021 15:10:46	804693.2	826399.9	22.18255	114.0		

TB 28 (Tug)

Historical Data Records (AUGUST 2021)

Vessel Name	Vessel Type	Report Time	Northing	Easting	Latitude	Longitude	Knots	Source
TB 28	Tug	09-AUG-2021 04:05:28	805309.8	826010.3	22.18631	114.07741	0.6	ShipXY
TB 28	Tug	09-AUG-2021 04:11:59	805320.9	826002.1	22.18641	114.07733	0.5	ShipXY
TB 28	Tug	09-AUG-2021 04:17:18	805316.5	826010.3	22.18637	114.07741	0.3	ShipXY
TB 28	Tug	09-AUG-2021 04:23:28	805318.7	826009.3	22.18637	114.07741	0.2	ShipXY
TB 28	Tug	09-AUG-2021 04:29:28	805318.7	826006.2	22.18639	114.07737	0	ShipXY
TB 28	Tug	09-AUG-2021 04:35:18	805318.7	826006.2	22.18639	114.07737	0.4	ShipXY
TB 28	Tug	09-AUG-2021 04:41:18	805319.8	826006.2	22.1864	114.07737	0.5	ShipXY
TB 28	Tug	09-AUG-2021 04:47:09	805322	826002.1	22.18642	114.07733	0.2	ShipXY
TB 28	Tug	09-AUG-2021 04:51:27	805322	826002.1	22.18642	114.07733	0.4	ShipXY
TB 28	Tug	09-AUG-2021 04:59:58	805311	826005.1	22.1864	114.07736	0.4	ShipXY
TB 28	Tug	09-AUG-2021 05:05:29	805319.8	826004.1	22.1864	114.07735	0.3	ShipXY
TB 28	Tug	09-AUG-2021 05:11:18	805316.5	826006.2	22.18637	114.07737	0.7	ShipXY
TB 28	Tug	09-AUG-2021 05:17:47	805320.9	826001	22.18641	114.07732	0.7	ShipXY
TB 28	Tug	09-AUG-2021 05:23:07	805323.1	825997.9	22.18643	114.07729	0.3	ShipXY
TB 28	Tug	09-AUG-2021 05:29:47	805324.2	825995.9	22.18644	114.07727	0.3	ShipXY
TB 28	Tug	09-AUG-2021 05:35:59	805320.9	825995.9	22.18641	114.07727	0.3	ShipXY
TB 28	Tug	09-AUG-2021 05:41:08	805322	825997.9	22.18642	114.07729	0.4	ShipXY
TB 28	Tug	09-AUG-2021 05:47:27	805323.1	825996.9	22.18643	114.07728	0.4	ShipXY
TB 28	Tug	09-AUG-2021 05:53:28	805322	825996.9	22.18642	114.07728	0.1	ShipXY
TB 28	Tug	09-AUG-2021 05:58:59	805320.9	826001	22.18641	114.07732	0.3	ShipXY
TB 28	Tug	09-AUG-2021 06:05:27	805321.2	825997.9	22.18643	114.07729	0.4	ShipXY
TB 28	Tug	09-AUG-2021 06:09:38	805322	826001	22.18642	114.07732	0.7	ShipXY
TB 28	Tug	09-AUG-2021 06:17:48	805320.9	826001	22.18641	114.07732	0.3	ShipXY
TB 28	Tug	09-AUG-2021 06:23:48	805322	825997.9	22.18642	114.07729	0.4	ShipXY
TB 28	Tug	09-AUG-2021 06:28:58	805322	825997.9	22.18642	114.07729	0.3	ShipXY
TB 28	Tug	09-AUG-2021 06:35:48	805322	825997.9	22.18642	114.07729	0.6	ShipXY
TB 28	Tug	09-AUG-2021 06:41:57	805324.2	825989.7	22.18644	114.07721	0.4	ShipXY
TB 28	Tug	09-AUG-2021 06:47:17	805323.1	825995.9	22.18643	114.07727	0.1	ShipXY
TB 28	Tug	09-AUG-2021 06:53:39	805324.2	825993.8	22.18644	114.07725	0.3	ShipXY
TB 28	Tug	09-AUG-2021 06:59:49	805325.4	825989.7	22.18645	114.07721	0.3	ShipXY
TB 28	Tug	09-AUG-2021 07:05:28	805325.4	825991.7	22.18645	114.07723	0.3	ShipXY
TB 28	Tug	09-AUG-2021 07:11:49	805327.6	825987.6	22.18646	114.07719	0.7	ShipXY
TB 28	Tug	09-AUG-2021 07:17:58	805326.5	825983.5	22.18646	114.07715	0.5	ShipXY
TB 28	Tug	09-AUG-2021 07:23:38	805326.5	825988.7	22.18646	114.0772	0.5	ShipXY
TB 28	Tug	09-AUG-2021 07:29:47	805325.4	825991.7	22.18645	114.07723	0.5	ShipXY
TB 28	Tug	09-AUG-2021 07:34:19	805326.5	825987.6	22.18646	114.07719	0.6	ShipXY
TB 28	Tug	09-AUG-2021 07:41:47	805325.4	825988.7	22.18645	114.0772	0.3	ShipXY
TB 28	Tug	09-AUG-2021 07:47:29	805326.5	825991.7	22.18646	114.07723	0.5	ShipXY
TB 28	Tug	09-AUG-2021 07:51:29	805324.2	825995.9	22.18644	114.07727	0.3	ShipXY
TB 28	Tug	09-AUG-2021 07:59:18	805322	825997.9	22.18642	114.07729	0.3	ShipXY
TB 28	Tug	09-AUG-2021 08:05:28	805319.8	826004.1	22.1864	114.07735	0.3	ShipXY
TB 28	Tug	09-AUG-2021 08:10:29	805322	826001	22.18642	114.07733	0.1	ShipXY
TB 28	Tug	09-AUG-2021 08:17:27	805318.7	826009.3	22.18639	114.0774	0.4	ShipXY
TB 28	Tug	09-AUG-2021 08:23:46	805318.7	826006.2	22.18639	114.07737	0.4	ShipXY
TB 28	Tug	09-AUG-2021 08:29:27	805319.8	826004.1	22.1864	114.07735	0.7	ShipXY
TB 28	Tug	09-AUG-2021 08:35:27	805319.8	826006.2	22.1864	114.07737	0.4	ShipXY
TB 28	Tug	09-AUG-2021 08:41:18	805317.6	826010.3	22.18638	114.07741	0.4	ShipXY
TB 28	Tug	09-AUG-2021 08:46:08	805316.5	826012.4	22.18637	114.07743	0.3	ShipXY
TB 28	Tug	09-AUG-2021 08:51:47	805319.8	826011.4	22.18645	114.07744	0.4	ShipXY
TB 28	Tug	09-AUG-2021 08:59:29	805312	826016.5	22.18633	114.07747	0.1	ShipXY
TB 28	Tug	09-AUG-2021 09:05:49	805313.2	826016.5	22.18634	114.07747	0.3	ShipXY
TB 28	Tug	09-AUG-2021 09:11:49	805313.2	826013.4	22.18634	114.07744	0.4	ShipXY
TB 28	Tug	09-AUG-2021 09:17:39	805310.9	826017.5	22.18632	114.07748	0.7	ShipXY
TB 28	Tug	09-AUG-2021 09:23:27	805309.8	826011	22.18631	114.07732	0.6	ShipXY
TB 28	Tug	09-AUG-2021 09:29:48	805313.2	826016.5	22.18634	114.07747	0.2	ShipXY
TB 28	Tug	09-AUG-2021 09:34:19	805308.7	826018.5	22.1863	114.07749	0	ShipXY
TB 28	Tug	09-AUG-2021 09:38:38	805306.5	826020.6	22.18628	114.07751	0.1	ShipXY
TB 28	Tug	09-AUG-2021 09:47:57	805314.4	826270.1	22.1847	114.07993	0.6	ShipXY
TB 28	Tug	09-AUG-2021 09:53:57	805155.8	826270.1	22.18492	114.07993	0.3	ShipXY

TB 28 (Tug)

Historical Data Records (AUGUST 2021)

Vessel Name	Vessel Type	Report Time	Northing	Easting	Latitude	Longitude	Knots	Source
TB 28	Tug	09-AUG-2021 09:59:58	805193.4	826253.6	22.18526	114.07977	0.3	ShipXY
TB 28	Tug	09-AUG-2021 10:05:37	805253.2	826277.4	22.1858	114.08	1.2	ShipXY
TB 28	Tug	09-AUG-2021 10:11:48	805158	826248.4	22.18494	114.07972	0.4	ShipXY
TB 28	Tug	09-AUG-2021 10:17:58	805158	826248.4	22.18494	114.07972	0.4	ShipXY
TB 28	Tug	09-AUG-2021 10:23:48	805124.7	826274.2	22.18464	114.07977	4.1	ShipXY
TB 28	Tug	09-AUG-2021 10:29:47	804443.3	826276.7	22.1955	114.08435	7.9	ShipXY
TB 28	Tug	09-AUG-2021 10:35:49	807780.6	827311.1	22.20863	114.09001	7.8	ShipXY
TB 28	Tug	09-AUG-2021 10:41:59	809199.9	827870.7	22.21445	114.09543	7.8	ShipXY
TB 28	Tug	09-AUG-2021 10:47:57	810617	828333.3	22.23425	114.09991	8.1	ShipXY
TB 28	Tug	09-AUG-2021 10:53:39	811941.2	828861.8	22.24621	114.10503	8.1	ShipXY
TB 28	Tug	09-AUG-2021 10:59:51	81254.3	829804.4	22.25446	114.11417	7.7	ShipXY
TB 28	Tug	09-AUG-2021 11:02:58	813641.6	829841.8	22.26157	114.11453	7.7	ShipXY
TB 28	Tug	09-AUG-2021 11:05:58	814341.4	829857.5	22.26789	114.11468	7.4	ShipXY
TB 28	Tug	09-AUG-2021 11:08:27	814915.5	829869.9	22.27311	114.11471	7	ShipXY
TB 28	Tug	09-AUG-2021 11:11:59	815077.8	830309.5	22.28023	114.11644	7.6	ShipXY
TB 28	Tug	09-AUG-2021 11:14:59	816184.9	830530.2	22.28454	114.1212	7.7	ShipXY
TB 28	Tug	09-AUG-2021 11:17:59	816606.6	831104.4	22.2865	114.12677	7.8	ShipXY
TB 28	Tug	09-AUG-2021 11:20:58	816876.6	831794.9	22.29079	114.13347	8.4	ShipXY
TB 28	Tug	09-AUG-2021 11:23:58	817004.8	832559.6	22.29195	114.14089	8.4	ShipXY
TB 28	Tug	09-AUG-2021 11:26:59	816981.3	833361.3	22.29381	114.14867	8.9	ShipXY
TB 28	Tug	09-AUG-2021 11:29:58	816721.1	833998.1	22.28939	114.15485	8.5	ShipXY
TB 28	Tug	09-AUG-2021 11:32:57	816995.6	834025.9	22.28916	114.15512	6.4	ShipXY
TB 28	Tug	09-AUG-2021 11:35:58	817016.8	833556	22.29206	114.15056	6.8	ShipXY
TB 28	Tug	09-AUG-2021 11:38:58	817076.7	832913	22.2926	114.14432	7.2	ShipXY
TB 28	Tug	09-AUG-2021 11:41:58	817038.1	832575.6	22.29225	114.13796	7.1	ShipXY
TB 28	Tug	09-AUG-2021 11:44:59	816842.3	831605.3	22.29048	114.13163	7.5	ShipXY
TB 28	Tug	09-AUG-2021 11:47:48	814833.7	831044.6	22.28724	114.12619	7.9	ShipXY
TB 28	Tug	09-AUG-2021 11:50:56	816007.7	830419.9	22.28294	114.12013	8.6	ShipXY
TB 28	Tug	09-AUG-2021 11:53:56	815489.8	829811.6	22.27826	114.11423	8.7	ShipXY
TB 28	Tug	09-AUG-2021 11:56:38	814886.4	829469.2	22.27281	114.11091	8.1	ShipXY
TB 28	Tug	09-AUG-2021 12:00:38	814128	829071	22.26596	114.10705	8.1	ShipXY
TB 28	Tug	09-AUG-2021 12:02:58	813435	828767.7	22.2597	114.10413	8.3	ShipXY
TB 28	Tug	09-AUG-2021 12:05:59	812709.8	828552.9	22.25315	114.10203	8.1	ShipXY
TB 28	Tug	09-AUG-2021 12:08:59	812099.8	828529.9	22.25315	114.10203	8.1	ShipXY
TB 28	Tug	09-AUG-2021 12:11:58	811249.4	828160.5	22.23996	114.09623	8.1	ShipXY
TB 28	Tug	09-AUG-2021 12:14:58	809789.1	827707.1	22.22677	114.09384	8.1	ShipXY
TB 28	Tug	09-AUG-2021 12:17:58	808439.5	827284.7	22.21458	114.08975	8.1	ShipXY
TB 28	Tug	09-AUG-2021 12:19:58	806875.1	826781.6	22.20045	114.08488	7.9	ShipXY
TB 28	Tug	09-AUG-2021 12:25:27	805648.5	826252.9	22.18937	114.07976	7.9	ShipXY
TB 28	Tug	09-AUG-2021 12:31:27	805266.6	826026.8	22.18592	114.07757	0.5	ShipXY
TB 28	Tug	09-AUG-2021 12:36:27	805282.1	826028.8	22.18606	114.07759	0.9	ShipXY
TB 28	Tug	09-AUG-2021 12:41:27	805285.2	826028.8	22.18611	114.07759	0.3	ShipXY
TB 28	Tug	09-AUG-2021 12:46:27	805285.2	826028.8	22.18611	114.07759	0.9	ShipXY
TB 28	Tug	09-AUG-2021 12:51:27	805285.2	826028.8	22.18609	114.07759	0.8	ShipXY
TB 28	Tug	09-AUG-2021 12:56:27	805285.2	826028.8	22.18606	114.07759	0.3	ShipXY
TB 28	Tug	09-AUG-2021 13:01:27	805285.2	826028.8	22.18606	114.07759	0.3	ShipXY
TB 28	Tug	09-AUG-2021 13:06:27	805285.2	826028.8	22.18607	114.07759	0.9	ShipXY
TB 28	Tug	09-AUG-2021 13:11:27	805285.2	826028.8	22.18611	114.07759	0.7	ShipXY
TB 28	Tug	09-AUG-2021 13:16:27	805287.7	826028.8	22.18611	114.07759	0.9	ShipXY
TB 28	Tug	09-AUG-2021 13:21:2						

TB 28 (Tug)								
Historical Data Records (AUGUST 2021)								
Vessel Name	Vessel Type	Report Time	Northing	Easting	Latitude	Longitude	Knots	Source
TB 28	Tug	10-AUG-2021 02:41:58	805293.3	825963.9	22.18616	114.07696	0.5	ShipXY
TB 28	Tug	10-AUG-2021 02:47:59	805296.6	825955.5	22.18619	114.07684	0.6	ShipXY
TB 28	Tug	10-AUG-2021 02:53:59	805296.6	825955.5	22.18619	114.07688	0.3	ShipXY
TB 28	Tug	10-AUG-2021 02:59:58	805318.2	825978.3	22.18611	114.07677	0.3	ShipXY
TB 28	Tug	10-AUG-2021 03:05:59	805282.2	825929.8	22.18606	114.07663	1	ShipXY
TB 28	Tug	10-AUG-2021 03:11:58	805277.8	825917.5	22.18602	114.07651	0.3	ShipXY
TB 28	Tug	10-AUG-2021 03:17:08	805292.2	825881.4	22.18615	114.07616	0.6	ShipXY
TB 28	Tug	10-AUG-2021 03:22:28	805301.1	825845.3	22.18623	114.07581	0.1	ShipXY
TB 28	Tug	10-AUG-2021 03:29:29	805311.1	825807.1	22.18632	114.07544	0.4	ShipXY
TB 28	Tug	10-AUG-2021 03:35:38	805318.2	825778.3	22.18639	114.07516	0.5	ShipXY
TB 28	Tug	10-AUG-2021 03:41:28	805244.6	825902.2	22.18572	114.07636	2.1	ShipXY
TB 28	Tug	10-AUG-2021 03:47:18	805270	825948.4	22.18595	114.07681	0.5	ShipXY
TB 28	Tug	10-AUG-2021 03:53:49	805280	825931.9	22.18604	114.07665	0.9	ShipXY
TB 28	Tug	10-AUG-2021 03:59:28	805280	825929.8	22.18604	114.07663	0.5	ShipXY
TB 28	Tug	10-AUG-2021 04:05:59	805285.5	825935	22.18609	114.07668	0.5	ShipXY
TB 28	Tug	10-AUG-2021 04:11:59	805286.6	825934	22.18611	114.07667	0.6	ShipXY
TB 28	Tug	10-AUG-2021 04:17:48	805283.3	825931.9	22.18607	114.07665	0.9	ShipXY
TB 28	Tug	10-AUG-2021 04:23:49	805280	825929.8	22.18604	114.07663	0.3	ShipXY
TB 28	Tug	10-AUG-2021 04:29:39	805274.5	825929.8	22.18599	114.07663	0.3	ShipXY
TB 28	Tug	10-AUG-2021 04:35:38	805276.6	825927.8	22.186	114.07661	0.9	ShipXY
TB 28	Tug	10-AUG-2021 04:41:59	805280	825927.8	22.18604	114.07661	0.4	ShipXY
TB 28	Tug	10-AUG-2021 04:47:58	805287.7	825935	22.18611	114.07668	0.5	ShipXY
TB 28	Tug	10-AUG-2021 04:53:58	805293.3	825931.9	22.18616	114.07665	0.5	ShipXY
TB 28	Tug	10-AUG-2021 04:59:29	805292.2	825934	22.18615	114.07667	0.3	ShipXY
TB 28	Tug	10-AUG-2021 05:05:59	805301	825936	22.18623	114.07669	0.3	ShipXY
TB 28	Tug	10-AUG-2021 05:10:39	805302.1	825935	22.18624	114.07668	0.3	ShipXY
TB 28	Tug	10-AUG-2021 05:15:39	805308.8	825942.2	22.18631	114.07676	0.3	ShipXY
TB 28	Tug	10-AUG-2021 05:23:38	805303.2	825938.1	22.18625	114.07671	0.8	ShipXY
TB 28	Tug	10-AUG-2021 05:29:38	805304.3	825938.1	22.18626	114.07671	0.4	ShipXY
TB 28	Tug	10-AUG-2021 05:35:49	805306.6	825938.1	22.18628	114.07671	0.1	ShipXY
TB 28	Tug	10-AUG-2021 05:41:37	805306.6	825938.1	22.18628	114.07671	0.7	ShipXY
TB 28	Tug	10-AUG-2021 05:47:37	805308.8	825938.1	22.18626	114.07669	0.6	ShipXY
TB 28	Tug	10-AUG-2021 05:53:09	805304.3	825938.1	22.18626	114.07671	0.5	ShipXY
TB 28	Tug	10-AUG-2021 05:59:58	805305.5	825938.1	22.18627	114.07671	0.4	ShipXY
TB 28	Tug	10-AUG-2021 06:05:48	805307.7	825940.2	22.18629	114.07673	0.5	ShipXY
TB 28	Tug	10-AUG-2021 06:11:35	805312.1	825943.3	22.18633	114.07676	1	ShipXY
TB 28	Tug	10-AUG-2021 06:17:08	805316.5	825951.5	22.18637	114.07684	0.3	ShipXY
TB 28	Tug	10-AUG-2021 06:23:29	805318.2	825951.5	22.18639	114.07684	0.5	ShipXY
TB 28	Tug	10-AUG-2021 06:29:28	805317.6	825950.5	22.18638	114.07683	0.3	ShipXY
TB 28	Tug	10-AUG-2021 06:35:49	805315.4	825946.4	22.18636	114.07679	0.3	ShipXY
TB 28	Tug	10-AUG-2021 06:39:07	805313.2	825944.3	22.18634	114.07677	0.1	ShipXY
TB 28	Tug	10-AUG-2021 06:46:58	805316.5	825948.4	22.18637	114.07681	0.3	ShipXY
TB 28	Tug	10-AUG-2021 06:53:48	805318.2	825951.5	22.18639	114.07684	0.5	ShipXY
TB 28	Tug	10-AUG-2021 06:59:47	805318.2	825952.6	22.18639	114.07685	0.4	ShipXY
TB 28	Tug	10-AUG-2021 07:05:58	805319.8	825955.6	22.1864	114.07688	0.3	ShipXY
TB 28	Tug	10-AUG-2021 07:11:07	805322.1	825958.7	22.18642	114.07691	0.4	ShipXY
TB 28	Tug	10-AUG-2021 07:17:58	805323.2	825960.8	22.18643	114.07693	0.4	ShipXY
TB 28	Tug	10-AUG-2021 07:23:58	805324.3	825962.9	22.18644	114.07696	0.1	ShipXY
TB 28	Tug	10-AUG-2021 07:29:58	805327.6	825971.2	22.18646	114.07704	0.4	ShipXY
TB 28	Tug	10-AUG-2021 07:35:17	805325.4	825971.1	22.18645	114.07703	0.6	ShipXY
TB 28	Tug	10-AUG-2021 07:39:38	805326.5	825972.2	22.18646	114.07704	0.5	ShipXY
TB 28	Tug	10-AUG-2021 07:47:59	805324.3	825971.1	22.18644	114.07703	0.5	ShipXY
TB 28	Tug	10-AUG-2021 07:53:48	805325.4	825972.2	22.18645	114.07704	0.3	ShipXY
TB 28	Tug	10-AUG-2021 08:05:58	805323.2	825968.7	22.18643	114.07693	0.4	ShipXY
TB 28	Tug	10-AUG-2021 08:15:18	805324.3	825971.1	22.18644	114.07703	0.4	ShipXY
TB 28	Tug	10-AUG-2021 08:20:49	805322.1	825966.4	22.18642	114.07697	0.4	ShipXY
TB 28	Tug	10-AUG-2021 08:27:28	805323.2	825963.9	22.18643	114.07696	0.3	ShipXY
TB 28	Tug	10-AUG-2021 08:34:00	805326.5	825981.4	22.18646	114.07713	0.6	ShipXY
TB 28	Tug	10-AUG-2021 08:39:58	804954.3	826088.4	22.1831	114.07817	0.3	ShipXY

TB 28 (Tug)								
Historical Data Records (AUGUST 2021)								
Vessel Name	Vessel Type	Report Time	Northing	Easting	Latitude	Longitude	Knots	Source
TB 28	Tug	10-AUG-2021 08:35:19	804952.1	826088.4	22.18308	114.07817	0.3	ShipXY
TB 28	Tug	10-AUG-2021 08:41:59	804956.5	826090.5	22.18312	114.07819	0.4	ShipXY
TB 28	Tug	10-AUG-2021 08:47:45	804957.7	826092.6	22.18313	114.07821	0.5	ShipXY
TB 28	Tug	10-AUG-2021 08:53:45	804958.8	826094.7	22.18314	114.07823	0.6	ShipXY
TB 28	Tug	10-AUG-2021 08:59:25	804958.8	826094.6	22.18314	114.07823	0.7	ShipXY
TB 28	Tug	10-AUG-2021 09:05:59	80466.6	825985.1	22.18302	114.07717	3.3	ShipXY
TB 28	Tug	10-AUG-2021 09:10:58	804610	825978.9	22.17999	114.07711	1	ShipXY
TB 28	Tug	10-AUG-2021 09:17:18	804678.7	825991.3	22.18061	114.07723	0.4	ShipXY
TB 28	Tug	10-AUG-2021 09:23:59	804705	826026.4	22.18139	114.07757	0.9	ShipXY
TB 28	Tug	10-AUG-2021 09:29:45	804812.6	826055.3	22.18184	114.07785	0.6	ShipXY
TB 28	Tug	10-AUG-2021 09:35:59	804649.9	825905.7	22.18203	114.07654	3	ShipXY
TB 28	Tug	10-AUG-2021 09:40:28	804654.4	825872.7	22.18209	114.07608	0.6	ShipXY
TB 28	Tug	10-AUG-2021 09:47:58	804628.9	825886.1	22.18206	114.07621	1.4	ShipXY
TB 28	Tug	10-AUG-2021 09:53:28	804637.7	825935.5	22.18204	114.07667	0.6	ShipXY
TB 28	Tug	10-AUG-2021 09:59:48	804646.6	825929.4	22.18202	114.07663	0.3	ShipXY
TB 28	Tug	10-AUG-2021 10:05:47	804541.6	825834.5	22.17927	114.07571	3	ShipXY
TB 28	Tug	10-AUG-2021 10:11:49	804507.1	825897.4	22.17906	114.07632	6.4	ShipXY
TB 28	Tug	10-AUG-2021 10:17:45	804557.8	826228.4	22.17952	114.07953	1.4	ShipXY
TB 28	Tug	10-AUG-2021 10:23:29	804635.3	826244	22.18022	114.07968	0.7	ShipXY
TB 28	Tug	10-AUG-2021 10:29:26	804681.8	826263.6	22.18064	114.07987	0.4	ShipXY
TB 28	Tug	10-AUG-2021 10:34:45	804749.9	826234.5	22.18139	114.07949	0.7	ShipXY
TB 28	Tug	10-AUG-2021 10:41:28	804830.3	826137.9	22.18198	114.07865	0.2	ShipXY
TB 28	Tug	10-AUG-2021 10:47:57	804441.7	825862.7	22.17847	114.07676	3.4	ShipXY
TB 28	Tug	10-AUG-2021 10:53:39	804378.5	825888.2	22.18115	114.07623	5.7	ShipXY
TB 28	Tug	10-AUG-2021 10:59:48	804765.2	825790.3	22.18139	114.07528	0.6	ShipXY
TB 28	Tug	10-AUG-2021 11:05:26	804825.9	825864.6	22.18198	114.076	0.3	ShipXY
TB 28	Tug	10-AUG-2021 11:11:18	804862.5	825925.4	22.18227	114.07659	0.3	ShipXY
TB 28	Tug	10-AUG-2021 11:17:09	804881.3	825979.1	22.18244	114.07711	1.5	ShipXY
TB 28	Tug	10-AUG-2021 11:23:46	804569.3	825568.4	22.17962	114.07633	3.8	ShipXY
TB 28	Tug	10-AUG-2021 11:27:24	804986.7	825727.5	22.18339	114.07467	0.9	ShipXY
TB 28	Tug	10-AUG-2021 11:35:44	804996.6	825765.7	22.18348	114.07504	0.7	ShipXY
TB 28	Tug	10-AUG-2021 11:40:45	805002.1	825816.2	22.18353	114.07553	0.7	ShipXY
TB 28	Tug	10-AUG-2021 11:47:59	804989.9	825882.7	22.18342	114.07633	0.6	ShipXY
TB 28	Tug	10-AUG-2021 11:53:59	804981	825979.1	22.18334	114.07711	0.8	ShipXY
TB 28	Tug	10-AUG-2021 11:59:46	804811.7	825752.1	22.18181	114.07491	3.6	ShipXY
TB 28	Tug	10-AUG-2021 12:05:58	805120.6	825847.2	22.1846	114.07583	8.4	ShipXY
TB 28	Tug	10-AUG-2021 12:11:48	805274.4	825993.8	22.18599	114.07725	1	ShipXY
TB 28	Tug	10-AUG-2021 12:16:18	805270	826046.4	22.18595	114.07776	0.4	ShipXY
TB 28	Tug	10-AUG-2021 12:22:58	805209	826080.4	22.1854	114.07809	0.6	ShipXY
TB 28	Tug	10-AUG-2021 12:29:24	805150.3	826108.2	22.18487	114.07836	0.6	ShipXY
TB 28	Tug	10-AUG-2021 12:34:45	805113.8	826088.5	22.18454	114.07815	3.2	ShipXY
TB 28	Tug	10-AUG-2021 12:41:48	804962.2	825934.8	22.18317	114.07668	4.3	ShipXY
TB 28	Tug	10-AUG-2021 12:47:09	805010.8	826108.2	22.18329	114.07829	2.5	ShipXY
TB 28	Tug	10-AUG-2021 12:53:46	804745.4	825587.1	22.18121	114.07331	0.5	ShipXY
TB 28	Tug	10-AUG-2021 12:59:59	804758.7	825587.1	22.18133	114.07331	0.5	ShipXY
TB 28	Tug	10-AUG-2021 13:05:58	804757.6	825587.1	22.18132	114.07331	0.4	ShipXY
TB 28	Tug	10-AUG-2021 13:11:45	804753.1	825588.1	22.18128	114.07332	0.4	ShipXY
TB 28	Tug	10-AUG-2021 13:17:25	804749.8	825588.1	22.18125	114.07332	0.4	ShipXY
TB 28	Tug	10-AUG-2021 13:23:12	804744.3	825588.1	22.18121	114.07332	0.4	ShipXY
TB 28	Tug	10-AUG-2021 13:29:00	804744.3	825588.1	22.18121	114.07332	0.5	

TB 28 (Tug)

Historical Data Records (AUGUST 2021)

Vessel Name	Vessel Type	Report Time	Northing	Easting	Latitude	Longitude	Knots	Source
TB 28	Tug	11-AUG-2021 01:05:10	805283.1	826193.8	22.18607	114.07919	0.5	ShipXY
TB 28	Tug	11-AUG-2021 01:11:18	805284.3	826186.6	22.18608	114.07912	0.6	ShipXY
TB 28	Tug	11-AUG-2021 01:15:46	805280.9	826187.7	22.18605	114.07913	0.3	ShipXY
TB 28	Tug	11-AUG-2021 01:23:38	805285.9	826194.9	22.18603	114.07912	0.8	ShipXY
TB 28	Tug	11-AUG-2021 01:29:47	805279.8	826208.3	22.18604	114.07933	0.4	ShipXY
TB 28	Tug	11-AUG-2021 01:32:47	805273.2	826204.2	22.18598	114.07929	0.5	ShipXY
TB 28	Tug	11-AUG-2021 01:41:18	805273.2	826207.2	22.18598	114.07932	0.1	ShipXY
TB 28	Tug	11-AUG-2021 01:47:28	805272.1	826207.2	22.18597	114.07932	0.3	ShipXY
TB 28	Tug	11-AUG-2021 01:53:23	805278.7	826208.3	22.18603	114.07933	0.3	ShipXY
TB 28	Tug	11-AUG-2021 02:05:24	805282	826203.1	22.18607	114.07928	0.9	ShipXY
TB 28	Tug	11-AUG-2021 02:02:03	805284.2	826203.1	22.18608	114.07928	0.6	ShipXY
TB 28	Tug	11-AUG-2021 02:11:44	805309.7	826202.1	22.18631	114.07927	0.5	ShipXY
TB 28	Tug	11-AUG-2021 02:17:56	805309.7	826202.1	22.18631	114.07927	0.2	ShipXY
TB 28	Tug	11-AUG-2021 02:23:27	805311.9	826208.3	22.18633	114.07933	0.8	ShipXY
TB 28	Tug	11-AUG-2021 02:36:18	805300.8	826210.4	22.18623	114.07935	0.6	ShipXY
TB 28	Tug	11-AUG-2021 02:35:44	805295.3	826215.5	22.18618	114.0794	0.2	ShipXY
TB 28	Tug	11-AUG-2021 02:41:08	805292	826219.6	22.18615	114.07944	1.1	ShipXY
TB 28	Tug	11-AUG-2021 02:47:48	805287.6	826207.3	22.18611	114.07932	0.4	ShipXY
TB 28	Tug	11-AUG-2021 02:53:29	805284.2	826208.3	22.18608	114.07933	0.4	ShipXY
TB 28	Tug	11-AUG-2021 02:59:28	805305.3	826204.2	22.18627	114.07929	0.5	ShipXY
TB 28	Tug	11-AUG-2021 03:05:25	805314.1	826193.9	22.18615	114.07919	0.3	ShipXY
TB 28	Tug	11-AUG-2021 03:11:44	805317.5	826199	22.18638	114.07924	0.4	ShipXY
TB 28	Tug	11-AUG-2021 03:17:38	805319.7	826203.2	22.1864	114.07928	0.4	ShipXY
TB 28	Tug	11-AUG-2021 03:23:37	805311.9	826204.2	22.18634	114.07929	0.4	ShipXY
TB 28	Tug	11-AUG-2021 03:28:38	805302	826218.6	22.18624	114.07943	0.4	ShipXY
TB 28	Tug	11-AUG-2021 03:35:19	805297.5	826211.4	22.1862	114.07936	0.3	ShipXY
TB 28	Tug	11-AUG-2021 03:41:24	805310.8	826208.3	22.18632	114.07933	0.7	ShipXY
TB 28	Tug	11-AUG-2021 03:46:47	805314.1	826204.2	22.18635	114.07929	0.1	ShipXY
TB 28	Tug	11-AUG-2021 03:51:48	805314.1	826210.4	22.18635	114.07935	0.8	ShipXY
TB 28	Tug	11-AUG-2021 03:59:23	805302	826210.4	22.18624	114.07935	0.3	ShipXY
TB 28	Tug	11-AUG-2021 04:02:44	805298.6	826200	22.18621	114.07925	0.5	ShipXY
TB 28	Tug	11-AUG-2021 04:11:45	805291	826208.2	22.18616	114.07929	0.8	ShipXY
TB 28	Tug	11-AUG-2021 04:17:48	805268.7	826194.9	22.18594	114.0792	0.6	ShipXY
TB 28	Tug	11-AUG-2021 04:23:08	805274.3	826169.1	22.18599	114.07895	0.3	ShipXY
TB 28	Tug	11-AUG-2021 04:29:28	805292	826149.5	22.18615	114.07876	0.3	ShipXY
TB 28	Tug	11-AUG-2021 04:35:59	805304.2	826150.5	22.18626	114.07877	0.6	ShipXY
TB 28	Tug	11-AUG-2021 04:41:49	805317.5	826140.2	22.18638	114.07867	0.6	ShipXY
TB 28	Tug	11-AUG-2021 04:47:39	805310.9	826153	22.18632	114.07886	0.6	ShipXY
TB 28	Tug	11-AUG-2021 04:53:49	805312	826129.9	22.18633	114.07857	0.7	ShipXY
TB 28	Tug	11-AUG-2021 04:59:28	805317.5	826132	22.18638	114.07859	0.7	ShipXY
TB 28	Tug	11-AUG-2021 05:05:49	805316.4	826127.9	22.18637	114.07855	0.8	ShipXY
TB 28	Tug	11-AUG-2021 05:11:28	805338.5	826141.3	22.18657	114.07868	0.8	ShipXY
TB 28	Tug	11-AUG-2021 05:17:48	805343	826142.3	22.18661	114.07869	0.7	ShipXY
TB 28	Tug	11-AUG-2021 05:23:37	805345.2	826145.4	22.18663	114.07872	0.5	ShipXY
TB 28	Tug	11-AUG-2021 05:29:08	805347.4	826149.5	22.18665	114.07876	0.5	ShipXY
TB 28	Tug	11-AUG-2021 05:35:28	805349.6	826153.7	22.18667	114.0788	0.3	ShipXY
TB 28	Tug	11-AUG-2021 05:40:43	805347.4	826149.5	22.18665	114.07876	0.5	ShipXY
TB 28	Tug	11-AUG-2021 05:46:29	805346.3	826148.5	22.18664	114.07875	0.3	ShipXY
TB 28	Tug	11-AUG-2021 05:52:48	805347.4	826145.4	22.18665	114.07876	0.5	ShipXY
TB 28	Tug	11-AUG-2021 05:59:49	805344.1	826145.4	22.18662	114.07872	0.5	ShipXY
TB 28	Tug	11-AUG-2021 06:04:18	805339.7	826140.3	22.18658	114.07867	0.1	ShipXY
TB 28	Tug	11-AUG-2021 06:11:48	805338.5	826136.1	22.18657	114.07863	0.1	ShipXY
TB 28	Tug	11-AUG-2021 06:16:19	805338.5	826136.1	22.18657	114.07863	0.6	ShipXY
TB 28	Tug	11-AUG-2021 06:23:28	805338.5	826136.1	22.18659	114.07863	0.4	ShipXY
TB 28	Tug	11-AUG-2021 06:29:28	805338.5	826136.1	22.18657	114.07863	0.6	ShipXY
TB 28	Tug	11-AUG-2021 06:35:48	805345.2	826145.4	22.18663	114.07872	0.3	ShipXY
TB 28	Tug	11-AUG-2021 06:41:48	805344.1	826142.3	22.18662	114.07869	0.3	ShipXY
TB 28	Tug	11-AUG-2021 06:47:40	805345.2	826145.4	22.18663	114.07872	0.3	ShipXY
TB 28	Tug	11-AUG-2021 06:53:08	805343	826141.3	22.18661	114.07868	0.2	ShipXY

TB 28 (Tug)

Historical Data Records (AUGUST 2021)

Vessel Name	Vessel Type	Report Time	Northing	Easting	Latitude	Longitude	Knots	Source
TB 28	Tug	11-AUG-2021 06:59:39	805343	826141.3	22.18661	114.07868	0.5	ShipXY
TB 28	Tug	11-AUG-2021 07:05:58	805345.2	826142.3	22.18663	114.07869	0.7	ShipXY
TB 28	Tug	11-AUG-2021 07:11:58	805345.2	826145.4	22.18663	114.07872	0.4	ShipXY
TB 28	Tug	11-AUG-2021 07:17:57	805345.2	826141.3	22.18662	114.07868	0.4	ShipXY
TB 28	Tug	11-AUG-2021 07:23:48	805345.2	826142.3	22.18663	114.07869	0.6	ShipXY
TB 28	Tug	11-AUG-2021 07:29:19	805347.4	826145.4	22.18665	114.07872	0.5	ShipXY
TB 28	Tug	11-AUG-2021 07:35:44	805340.7	826156.8	22.18659	114.07883	1.9	ShipXY
TB 28	Tug	11-AUG-2021 07:41:43	804687.6	825898.5	22.18659	114.07633	0.3	ShipXY
TB 28	Tug	11-AUG-2021 07:47:43	804688.5	825898.5	22.18668	114.07633	0.4	ShipXY
TB 28	Tug	11-AUG-2021 07:53:47	804688.7	825898.5	22.1807	114.07633	0.7	ShipXY
TB 28	Tug	11-AUG-2021 07:58:58	804688.5	825897.5	22.18608	114.07632	0.4	ShipXY
TB 28	Tug	11-AUG-2021 08:05:07	804687.6	825897.5	22.18609	114.07632	0.7	ShipXY
TB 28	Tug	11-AUG-2021 08:11:19	804687.6	825897.5	22.18609	114.07632	0.1	ShipXY
TB 28	Tug	11-AUG-2021 08:16:16	804687.6	825898.5	22.18609	114.07633	0.1	ShipXY
TB 28	Tug	11-AUG-2021 08:20:39	804688.5	825898.5	22.18608	114.07633	0.3	ShipXY
TB 28	Tug	11-AUG-2021 08:29:24	804688.5	825898.5	22.18608	114.07633	0.3	ShipXY
TB 28	Tug	11-AUG-2021 08:35:29	804856.9	826124.5	22.18222	114.07852	5.6	ShipXY
TB 28	Tug	11-AUG-2021 08:40:59	805053.7	826495.9	22.1844	114.08212	0.4	ShipXY
TB 28	Tug	11-AUG-2021 08:47:59	805050.4	826480.4	22.18397	114.08197	0.3	ShipXY
TB 28	Tug	11-AUG-2021 08:52:37	805050.4	826478.3	22.18397	114.08195	0.5	ShipXY
TB 28	Tug	11-AUG-2021 08:57:34	805052.6	826482.5	22.18399	114.08199	0.5	ShipXY
TB 28	Tug	11-AUG-2021 09:05:58	805054.8	826484.5	22.18401	114.08201	0.1	ShipXY
TB 28	Tug	11-AUG-2021 09:11:49	805054.8	826488.6	22.18401	114.08205	0.1	ShipXY
TB 28	Tug	11-AUG-2021 09:17:44	805054.8	826488.6	22.18401	114.08205	0.1	ShipXY
TB 28	Tug	11-AUG-2021 09:20:27	805053.7	826482.5	22.184	114.08199	0.4	ShipXY
TB 28	Tug	11-AUG-2021 09:29:48	805077.2	826486.4	22.18421	114.08201	0.3	ShipXY
TB 28	Tug	11-AUG-2021 09:35:58	804799.4	825875.9	22.1817	114.07611	2.3	ShipXY
TB 28	Tug	11-AUG-2021 09:41:39	804735.2	825884.1	22.18181	114.07619	0.5	ShipXY
TB 28	Tug	11-AUG-2021 09:47:48	804771.8	825876.9	22.18145	114.07612	0.3	ShipXY
TB 28	Tug	11-AUG-2021 09:53:57	804730.8	825868.6	22.18108	114.07604	0.3	ShipXY
TB 28	Tug	11-AUG-2021 09:58:50	804744.1	825849	22.1812	114.07585	0.6	ShipXY
TB 28	Tug	11-AUG-2021 10:05:08	804724.2	825873.8	22.18102	114.07609	0.4	ShipXY
TB 28	Tug	11-AUG-2021 10:11:39	804769.6	825834.6	22.18143	114.07571	0.5	ShipXY
TB 28	Tug	11-AUG-2021 10:17:38	804618.1	825514.8	22.18006	114.07261	0.3	ShipXY
TB 28	Tug	11-AUG-2021 10:23:04	804612.5	825522	22.18001	114.07268	0.6	ShipXY
TB 28	Tug	11-AUG-2021 10:29:42	804614.7	825478.7	22.18003	114.07293	0.7	ShipXY
TB 28	Tug	11-AUG-2021 10:35:39	804629.1	825616.9	22.18016	114.0736	0.6	ShipXY
TB 28	Tug	11-AUG-2021 10:41:49	804665.6	825703.5	22.18049	114.07443	0.5	ShipXY
TB 28	Tug	11-AUG-2021 10:47:31	804662.2	825790.2	22.18046	114.07528	1.3	ShipXY
TB 28	Tug	11-AUG-2021 10:53:24	804570.4	825638.5	22.17963	114.07381	3.8	ShipXY
TB 28	Tug	11-AUG-2021 10:59:43	804500.9	825300.2	22.1719	114.07053	5.9	ShipXY
TB 28	Tug	11-AUG-2021 11:05:18	804756.5	825552	22.18131	114.07297	0.5	ShipXY
TB 28	Tug	11-AUG-2021 11:11:59	804764.2	825572.7	22.18138	114.07317	0.4	ShipXY
TB 28	Tug	11-AUG-2021 11:17:29	804771.9	825640.7	22.18145	114.07383	1.1	ShipXY
TB 28	Tug	11-AUG-2021 11:23:44	804753	825732.5	22.18128	114.07472	0.4	ShipXY
TB 28	Tug	11-AUG-2021 11:28:49	804701	825780.9	22.18101	114.07519	0.5	ShipXY
TB 28	Tug	11-AUG-2021 11:35:43	804610.4	825737.5	22.17999	114.07124	3.6	ShipXY
TB 28	Tug	11-AUG-2021 11:41:50	804367.7	825727.1	22.1778	114.07467	0.5	ShipXY
TB 28	Tug	11-AUG-2021 11:47:52	804378.2	825748.2	22.17782	114.07469	0.4	ShipXY
TB 28</								

TB 28 (Tug)

Historical Data Records (AUGUST 2021)								
Vessel Name	Vessel Type	Report time	Northing	Easting	Latitude	Longitude	Knots	Source
TB 28	Tug	12-AUG-2021 00:47:18	804820.7	825559.3	22.18189	114.07304	0.4	ShipXY
TB 28	Tug	12-AUG-2021 00:58:19	804821.8	825559.3	22.18189	114.07304	0.6	ShipXY
TB 28	Tug	12-AUG-2021 01:11:29	804825.1	825556.2	22.18197	114.07301	0.4	ShipXY
TB 28	Tug	12-AUG-2021 01:11:29	804824.2	825559.3	22.18192	114.07304	0.6	ShipXY
TB 28	Tug	12-AUG-2021 01:17:08	804825.1	825556.2	22.18193	114.07301	0.1	ShipXY
TB 28	Tug	12-AUG-2021 01:23:08	804818.5	825559.3	22.18187	114.07304	0.4	ShipXY
TB 28	Tug	12-AUG-2021 01:29:08	804813.1	825556.2	22.18182	114.07301	0.2	ShipXY
TB 28	Tug	12-AUG-2021 01:34:28	804810.7	825556.2	22.1818	114.07301	0.9	ShipXY
TB 28	Tug	12-AUG-2021 01:38:19	804811.9	825556.2	22.1818	114.07301	1.4	ShipXY
TB 28	Tug	12-AUG-2021 01:45:40	804791.9	825550.1	22.18163	114.07295	0.4	ShipXY
TB 28	Tug	12-AUG-2021 01:49:09	804791.9	825547.9	22.18163	114.07293	0.0	ShipXY
TB 28	Tug	12-AUG-2021 01:58:38	804789.7	825546.9	22.18161	114.07292	0.4	ShipXY
TB 28	Tug	12-AUG-2021 02:05:22	804790.8	825547.9	22.18162	114.07293	0.3	ShipXY
TB 28	Tug	12-AUG-2021 02:06:32	804791.9	825550.1	22.18163	114.07295	0.7	ShipXY
TB 28	Tug	12-AUG-2021 02:14:23	804783.1	825543.8	22.18155	114.07289	0.7	ShipXY
TB 28	Tug	12-AUG-2021 02:23:22	804782	825543.8	22.18154	114.07289	0.5	ShipXY
TB 28	Tug	12-AUG-2021 02:29:43	804779.7	825539.7	22.18152	114.07284	0.6	ShipXY
TB 28	Tug	12-AUG-2021 02:35:21	804778.6	825538.6	22.18151	114.07284	0.6	ShipXY
TB 28	Tug	12-AUG-2021 02:41:41	804775.3	825535.5	22.18148	114.07279	0.3	ShipXY
TB 28	Tug	12-AUG-2021 02:46:49	804773.1	825526.3	22.18146	114.07272	0.1	ShipXY
TB 28	Tug	12-AUG-2021 02:52:41	804772	825526.3	22.18145	114.07272	0.3	ShipXY
TB 28	Tug	12-AUG-2021 02:59:39	804770.9	825523.2	22.18144	114.07269	0.3	ShipXY
TB 28	Tug	12-AUG-2021 03:05:41	804770.9	825526.3	22.18144	114.07272	0.3	ShipXY
TB 28	Tug	12-AUG-2021 03:11:22	804775.3	825531.4	22.18147	114.07277	0.3	ShipXY
TB 28	Tug	12-AUG-2021 03:17:22	804773.1	825538.6	22.18146	114.07276	0.3	ShipXY
TB 28	Tug	12-AUG-2021 03:23:21	804772	825525.2	22.18145	114.07271	0.4	ShipXY
TB 28	Tug	12-AUG-2021 03:29:21	804772	825526.3	22.18145	114.07272	0.4	ShipXY
TB 28	Tug	12-AUG-2021 03:35:22	804774.2	825529.4	22.18147	114.07275	0.3	ShipXY
TB 28	Tug	12-AUG-2021 03:41:29	804775.3	825531.4	22.18148	114.07277	0.3	ShipXY
TB 28	Tug	12-AUG-2021 03:47:41	804775.3	825531.4	22.18148	114.07277	0.3	ShipXY
TB 28	Tug	12-AUG-2021 03:53:09	804776.4	825531.4	22.18149	114.07277	0.3	ShipXY
TB 28	Tug	12-AUG-2021 03:58:22	804775.3	825535.5	22.1815	114.07278	0.4	ShipXY
TB 28	Tug	12-AUG-2021 04:05:48	804775.3	825531.4	22.18148	114.07277	0.3	ShipXY
TB 28	Tug	12-AUG-2021 04:11:21	804775.3	825529.4	22.18148	114.07275	0.5	ShipXY
TB 28	Tug	12-AUG-2021 04:17:02	804774.2	825529.4	22.18147	114.07275	0.3	ShipXY
TB 28	Tug	12-AUG-2021 04:23:39	804774.2	825526.3	22.18147	114.07272	0.0	ShipXY
TB 28	Tug	12-AUG-2021 04:29:22	804775.3	825530.4	22.18148	114.07276	0.3	ShipXY
TB 28	Tug	12-AUG-2021 04:35:48	804776.4	825531.4	22.18149	114.07277	0.7	ShipXY
TB 28	Tug	12-AUG-2021 04:41:48	804775.3	825530.4	22.18148	114.07276	0.3	ShipXY
TB 28	Tug	12-AUG-2021 04:47:22	804775.3	825530.4	22.18148	114.07276	0.3	ShipXY
TB 28	Tug	12-AUG-2021 04:53:42	804775.3	825530.4	22.18148	114.07276	0.4	ShipXY
TB 28	Tug	12-AUG-2021 04:59:58	804773.1	825525.2	22.18146	114.07271	0.5	ShipXY
TB 28	Tug	12-AUG-2021 05:05:58	804773.1	825522.1	22.18146	114.07268	0.3	ShipXY
TB 28	Tug	12-AUG-2021 05:11:58	804774.2	825525.2	22.18147	114.07271	0.4	ShipXY
TB 28	Tug	12-AUG-2021 05:16:02	804776.4	825529.4	22.18149	114.07275	0.3	ShipXY
TB 28	Tug	12-AUG-2021 05:21:42	804776.4	825530.4	22.18149	114.07276	0.3	ShipXY
TB 28	Tug	12-AUG-2021 05:29:57	804775.3	825525.2	22.18148	114.07271	0.5	ShipXY
TB 28	Tug	12-AUG-2021 05:35:08	804775.3	825525.2	22.18149	114.07271	0.4	ShipXY
TB 28	Tug	12-AUG-2021 05:40:48	804775.3	825529.4	22.1815	114.07275	0.5	ShipXY
TB 28	Tug	12-AUG-2021 05:47:21	804778.6	825529.4	22.18151	114.07275	0.3	ShipXY
TB 28	Tug	12-AUG-2021 05:53:59	804775.3	825518	22.18148	114.07264	0.3	ShipXY
TB 28	Tug	12-AUG-2021 05:59:22	804775.3	825517	22.18148	114.07263	0.8	ShipXY
TB 28	Tug	12-AUG-2021 06:05:58	804774.2	825510.8	22.18147	114.07257	0.3	ShipXY
TB 28	Tug	12-AUG-2021 06:10:58	804775.3	825509.8	22.18146	114.07256	0.3	ShipXY
TB 28	Tug	12-AUG-2021 06:17:31	804777.6	825500.5	22.1815	114.07247	0.4	ShipXY
TB 28	Tug	12-AUG-2021 06:23:22	804774.2	825500.5	22.18147	114.07247	0.3	ShipXY
TB 28	Tug	12-AUG-2021 06:29:29	804777.6	825493.3	22.1815	114.0724	0.5	ShipXY
TB 28	Tug	12-AUG-2021 06:35:51	804784.2	825489.1	22.18156	114.07236	0.3	ShipXY

TB 28 (Tug)

Historical Data Records (AUGUST 2021)								
Vessel Name	Vessel Type	Report time	Northing	Easting	Latitude	Longitude	Knots	Source
TB 28	Tug	12-AUG-2021 06:41:21	804783.1	825484	22.18155	114.07231	0.8	ShipXY
TB 28	Tug	12-AUG-2021 06:47:41	804788.6	825480.9	22.1816	114.07228	0.3	ShipXY
TB 28	Tug	12-AUG-2021 06:52:48	804787.5	825477.8	22.18159	114.07225	0.3	ShipXY
TB 28	Tug	12-AUG-2021 06:58:02	804785.2	825475.2	22.18158	114.07216	0.3	ShipXY
TB 28	Tug	12-AUG-2021 07:05:39	804800.8	825465.4	22.18171	114.07213	0.9	ShipXY
TB 28	Tug	12-AUG-2021 07:11:58	804804.2	825463.4	22.18174	114.07211	0.4	ShipXY
TB 28	Tug	12-AUG-2021 07:17:28	804815.2	825461.3	22.18184	114.07209	0.4	ShipXY
TB 28	Tug	12-AUG-2021 07:23:58	804814.1	825463.4	22.18183	114.07211	0.7	ShipXY
TB 28	Tug	12-AUG-2021 07:29:58	804819.1	825461.3	22.18181	114.07209	0.7	ShipXY
TB 28	Tug	12-AUG-2021 07:34:31	804821.1	825461.3	22.18183	114.07209	0.3	ShipXY
TB 28	Tug	12-AUG-2021 07:41:58	804823	825459.3	22.18191	114.07207	1.1	ShipXY
TB 28	Tug	12-AUG-2021 07:47:58	804825.2	825461.3	22.18193	114.07209	0.8	ShipXY
TB 28	Tug	12-AUG-2021 07:53:38	804823	825461.3	22.18191	114.07209	0.6	ShipXY
TB 28	Tug	12-AUG-2021 07:59:42	804823	825459.3	22.18191	114.07207	0.3	ShipXY
TB 28	Tug	12-AUG-2021 08:04:20	804821.9	825461.3	22.18187	114.07209	0.3	ShipXY
TB 28	Tug	12-AUG-2021 08:11:41	804829.6	825461.3	22.18197	114.07207	0.3	ShipXY
TB 28	Tug	12-AUG-2021 08:16:41	804832.9	825461.3	22.182	114.07209	0.2	ShipXY
TB 28	Tug	12-AUG-2021 08:23:51	804832.9	825463.4	22.182	114.07211	0.3	ShipXY
TB 28	Tug	12-AUG-2021 08:28:52	804831.8	825459.3	22.18199	114.07207	0.3	ShipXY
TB 28	Tug	12-AUG-2021 08:35:32	804831.8	825459.3	22.18199	114.07207	0.7	ShipXY
TB 28	Tug	12-AUG-2021 08:41:20	804821.9	825461.3	22.18201	114.07209	0.6	ShipXY
TB 28	Tug	12-AUG-2021 08:47:34	804835.2	825461.3	22.18202	114.07209	0.3	ShipXY
TB 28	Tug	12-AUG-2021 08:50:12	804835.2	825461.3	22.18202	114.07209	0.3	ShipXY
TB 28	Tug	12-AUG-2021 08:59:01	804824.1	825459.3	22.18192	114.07207	1.5	ShipXY
TB 28	Tug	12-AUG-2021 09:05:45	804823	825461.3	22.18191	114.07209	0.3	ShipXY
TB 28	Tug	12-AUG-2021 09:09:52	804820.8	825459.3	22.18189	114.07207	0.5	ShipXY
TB 28	Tug	12-AUG-2021 09:17:02	804821.9	825459.3	22.1819	114.07207	0.5	ShipXY
TB 28	Tug	12-AUG-2021 09:23:42	804821.9	825463.4	22.1819	114.07211	0.4	ShipXY
TB 28	Tug	12-AUG-2021 09:29:21	804826.3	825461.3	22.18194	114.07209	1.1	ShipXY
TB 28	Tug	12-AUG-2021 09:31:31	804830.7	825461.3	22.18198	114.07209	0.8	ShipXY
TB 28	Tug	12-AUG-2021 09:41:37	804824.1	825463.4	22.18192	114.07211	0.3	ShipXY
TB 28	Tug	12-AUG-2021 09:46:52	804821.9	825459.3	22.18189	114.07207	0.5	ShipXY
TB 28	Tug	12-AUG-2021 09:59:42	801815	827008.2	22.12228	114.08707	8.5	ShipXY
TB 28	Tug	12-AUG-2021 10:05:41	80629.6	827374.9	22.22533	114.09411	8.4	ShipXY
TB 28	Tug	12-AUG-2021 10:11:45	810879.3	828730.4	22.23662	114.10376	8.9	ShipXY
TB 28	Tug	12-AUG-2021 10:17:11	81494.4	830095.5	22.24218	114.1117	8.6	ShipXY
TB 28	Tug	12-AUG-2021 10:23:36	811759.6	831702.7	22.24558	114.12559	8.2	ShipXY
TB 28	Tug	12-AUG-2021 10:26:58	811791.5	832366.6	22.24487	114.13903	8.6	ShipXY
TB 28	Tug	12-AUG-2021 10:30:51	811981.7	83378.9	22.24659	114.14885	6.7	ShipXY
TB 28	Tug	12-AUG-2021 10:38:46	811994.9	834297.4	22.24671	114.15776	5.7	ShipXY
TB 28	Tug	12-AUG-2021 10:40:40	811792.5	83722.2	22.24488	114.14248	8.5	ShipXY
TB 28	Tug	12-AUG-2021 10:46:52	813756.3	831740.8	22.24437	114.13296	9	ShipXY
TB 28	Tug	12-AUG-2021 10:58:32	811420.4	829612	22.24151	114.11231	8.2	ShipXY
TB 28	Tug	12-AUG-2021 11:05:42	810227.3	828316.7	22.23073	114.09975	8.8	ShipXY
TB 28	Tug	12-AUG-2021 11:11:59	808812.5	827541.6	22.21954	114.09224	8.1	ShipXY
TB 28	Tug	12-AUG-2021 11:17:58	807398.8	826906.7	22.20758	114.08609	8.6	ShipXY
TB 28	Tug	12-AUG-2021 11:23:58	805910.9	826324.2	22.19174	114.08045	8.7	ShipXY
TB 28	Tug	12-AUG-2021 11:30:51	804821.9	825459.3	22.18189	114.07207	0.5	ShipXY
TB 28	Tug	12-AUG-2021 11:35:01	804817.4	825526.3	22.18186	114.07272	0.9	ShipXY
TB 28	Tug	12-AUG-2021 11:46:00	804799.7	825517	22.1817	114.07263	0.4	ShipXY
TB 28	Tug	12-AUG-2021 11:53:28	804784.2					

TB 28 (Tug)

Historical Data Records (AUGUST 2021)								
Vessel Name	Vessel Type	Report Time	Northing	Easting	Latitude	Longitude	Knots	Source
TB 28	Tug	13-AUG-2021 00:46:58	804641.5	825336.4	22.18027	114.07088	0.4	ShipXY
TB 28	Tug	13-AUG-2021 00:52:05	804635.9	825339.5	22.18027	114.07091	0.8	ShipXY
TB 28	Tug	13-AUG-2021 00:59:17	804632.6	825335.4	22.18019	114.07087	0.3	ShipXY
TB 28	Tug	13-AUG-2021 01:00:18	804632.6	825335.4	22.18017	114.07087	0.4	ShipXY
TB 28	Tug	13-AUG-2021 01:09:18	804632.6	825336.4	22.18019	114.07088	0.3	ShipXY
TB 28	Tug	13-AUG-2021 01:15:24	804627.1	825336.4	22.18014	114.07088	0.4	ShipXY
TB 28	Tug	13-AUG-2021 01:22:24	804623.8	825332.3	22.18011	114.07084	0.2	ShipXY
TB 28	Tug	13-AUG-2021 01:23:18	804628.2	825333.3	22.18015	114.07085	0.2	ShipXY
TB 28	Tug	13-AUG-2021 01:33:49	804622.6	825335.4	22.18011	114.07087	0.4	ShipXY
TB 28	Tug	13-AUG-2021 02:01:58	804623.8	825333.3	22.18013	114.07084	0.6	ShipXY
TB 28	Tug	13-AUG-2021 01:45:28	804620.4	825333.3	22.18008	114.07085	0.5	ShipXY
TB 28	Tug	13-AUG-2021 01:53:29	804632.6	825339.5	22.18019	114.07091	0.5	ShipXY
TB 28	Tug	13-AUG-2021 01:58:20	804620.4	825335.4	22.18008	114.07087	0.3	ShipXY
TB 28	Tug	13-AUG-2021 02:04:20	804627.1	825332.3	22.18014	114.07084	0.4	ShipXY
TB 28	Tug	13-AUG-2021 02:10:21	804620.4	825332.3	22.18008	114.07084	0.3	ShipXY
TB 28	Tug	13-AUG-2021 02:17:39	804618.2	825335.4	22.18006	114.07087	0.8	ShipXY
TB 28	Tug	13-AUG-2021 02:22:29	804621.5	825329.2	22.18009	114.07081	0.5	ShipXY
TB 28	Tug	13-AUG-2021 02:29:40	804623.7	825336.4	22.18011	114.07088	0.4	ShipXY
TB 28	Tug	13-AUG-2021 02:35:40	804628.2	825339.5	22.18015	114.07091	0.6	ShipXY
TB 28	Tug	13-AUG-2021 02:41:40	804622.6	825335.4	22.18011	114.07087	0.3	ShipXY
TB 28	Tug	13-AUG-2021 02:47:39	804623.8	825332.3	22.18011	114.07085	0.4	ShipXY
TB 28	Tug	13-AUG-2021 02:53:19	804612.7	825333.3	22.18001	114.07085	0.3	ShipXY
TB 28	Tug	13-AUG-2021 02:59:20	804622.6	825329.2	22.18011	114.07081	0.3	ShipXY
TB 28	Tug	13-AUG-2021 03:05:59	804619.3	825328.1	22.18007	114.07078	0.8	ShipXY
TB 28	Tug	13-AUG-2021 03:11:40	804617.1	825335.4	22.18005	114.07087	0.4	ShipXY
TB 28	Tug	13-AUG-2021 03:15:59	804601.6	825339.5	22.17991	114.07072	0.4	ShipXY
TB 28	Tug	13-AUG-2021 03:23:47	804591.7	825303.4	22.17982	114.07056	0.2	ShipXY
TB 28	Tug	13-AUG-2021 03:27:38	804590.6	825298.2	22.17981	114.07051	0.3	ShipXY
TB 28	Tug	13-AUG-2021 03:35:01	804590.6	825294.1	22.17981	114.07047	0.5	ShipXY
TB 28	Tug	13-AUG-2021 03:41:51	804588.3	825290	22.17979	114.07043	0.1	ShipXY
TB 28	Tug	13-AUG-2021 03:47:00	804589.5	825287.9	22.17978	114.07041	0.4	ShipXY
TB 28	Tug	13-AUG-2021 03:53:59	804588.3	825290	22.17979	114.07043	0.0	ShipXY
TB 28	Tug	13-AUG-2021 04:01:48	804587.2	825287.9	22.17978	114.07041	0.4	ShipXY
TB 28	Tug	13-AUG-2021 04:10:48	804587.2	825287.9	22.17978	114.07041	0.1	ShipXY
TB 28	Tug	13-AUG-2021 04:17:09	804588.4	825285.8	22.17979	114.07039	0.3	ShipXY
TB 28	Tug	13-AUG-2021 04:19:49	804588.3	825290	22.17979	114.07043	0.3	ShipXY
TB 28	Tug	13-AUG-2021 04:28:39	804588.1	825286.9	22.17977	114.07041	0.3	ShipXY
TB 28	Tug	13-AUG-2021 04:35:48	804587.2	825285.8	22.17978	114.07039	0.4	ShipXY
TB 28	Tug	13-AUG-2021 04:41:38	804588.4	825279.7	22.17979	114.07033	0.3	ShipXY
TB 28	Tug	13-AUG-2021 04:47:49	804588.4	825279.7	22.17979	114.07033	0.5	ShipXY
TB 28	Tug	13-AUG-2021 04:53:58	804588.4	825281.7	22.17979	114.07035	0.4	ShipXY
TB 28	Tug	13-AUG-2021 04:59:28	804588.4	825278.6	22.17979	114.07032	0.3	ShipXY
TB 28	Tug	13-AUG-2021 05:04:49	804589.5	825278.6	22.1798	114.07032	0.1	ShipXY
TB 28	Tug	13-AUG-2021 05:09:39	804588.4	825279.7	22.17979	114.07033	0.1	ShipXY
TB 28	Tug	13-AUG-2021 05:17:29	804589.5	825275.5	22.1798	114.07029	0.1	ShipXY
TB 28	Tug	13-AUG-2021 05:23:57	804590.6	825273.5	22.17981	114.07027	0.1	ShipXY
TB 28	Tug	13-AUG-2021 05:29:00	804590.6	825273.5	22.17981	114.07027	0.4	ShipXY
TB 28	Tug	13-AUG-2021 05:35:48	804591.7	825274.5	22.17981	114.07028	0.4	ShipXY
TB 28	Tug	13-AUG-2021 05:40:48	804589.5	825274.5	22.1798	114.07028	0.2	ShipXY
TB 28	Tug	13-AUG-2021 05:47:09	804590.6	825275.5	22.17981	114.07029	0.7	ShipXY
TB 28	Tug	13-AUG-2021 05:53:28	804590.6	825273.5	22.17981	114.07027	0.1	ShipXY
TB 28	Tug	13-AUG-2021 05:58:09	804591.7	825270.4	22.17982	114.07024	0.5	ShipXY
TB 28	Tug	13-AUG-2021 06:04:23	804590.6	825266.2	22.17984	114.07022	0.0	ShipXY
TB 28	Tug	13-AUG-2021 06:11:49	804591.7	825267.3	22.17984	114.07021	0.3	ShipXY
TB 28	Tug	13-AUG-2021 06:17:29	804595	825265.2	22.17985	114.07019	0.3	ShipXY
TB 28	Tug	13-AUG-2021 06:22:09	804596.1	825265.2	22.17986	114.07019	0.1	ShipXY
TB 28	Tug	13-AUG-2021 06:28:49	804598.3	825261.1	22.17988	114.07015	0.1	ShipXY
TB 28	Tug	13-AUG-2021 06:33:38	804598.3	825263.2	22.17988	114.07017	0.3	ShipXY

TB 28 (Tug)

Historical Data Records (AUGUST 2021)								
Vessel Name	Vessel Type	Report Time	Northing	Easting	Latitude	Longitude	Knots	Source
TB 28	Tug	13-AUG-2021 06:41:40	804599.4	825261.1	22.17989	114.07015	0.4	ShipXY
TB 28	Tug	13-AUG-2021 06:46:18	804600.6	825258	22.1799	114.07012	0.3	ShipXY
TB 28	Tug	13-AUG-2021 06:53:20	804603.9	825257	22.17993	114.07011	0.4	ShipXY
TB 28	Tug	13-AUG-2021 06:59:18	804603.9	825257.8	22.17993	114.07011	0.1	ShipXY
TB 28	Tug	13-AUG-2021 07:03:59	804606.1	825250.8	22.17995	114.07005	0.4	ShipXY
TB 28	Tug	13-AUG-2021 07:11:39	804606.1	825254.9	22.17995	114.07009	0.3	ShipXY
TB 28	Tug	13-AUG-2021 07:17:40	804606.1	825252.9	22.17995	114.07007	0.4	ShipXY
TB 28	Tug	13-AUG-2021 07:23:08	804606.1	825254.9	22.17995	114.07009	0.3	ShipXY
TB 28	Tug	13-AUG-2021 07:28:08	804607.2	825254.9	22.17996	114.07009	0.2	ShipXY
TB 28	Tug	13-AUG-2021 07:35:19	804607.2	825253.9	22.17995	114.07007	0.6	ShipXY
TB 28	Tug	13-AUG-2021 07:40:48	804603.9	825252.8	22.17993	114.07007	0.3	ShipXY
TB 28	Tug	13-AUG-2021 07:46:59	804608.3	825250.8	22.17997	114.07005	0.6	ShipXY
TB 28	Tug	13-AUG-2021 07:53:46	804610.5	825248.7	22.17999	114.07003	0.3	ShipXY
TB 28	Tug	13-AUG-2021 07:59:20	804611.6	825249.8	22.18	114.07004	0.3	ShipXY
TB 28	Tug	13-AUG-2021 08:05:59	804612.7	825248.7	22.18001	114.07003	0.5	ShipXY
TB 28	Tug	13-AUG-2021 08:11:39	804612.7	825248.7	22.18001	114.07003	0.5	ShipXY
TB 28	Tug	13-AUG-2021 08:17:18	804611.6	825248.7	22.18	114.07003	0.3	ShipXY
TB 28	Tug	13-AUG-2021 08:22:59	804612.7	825248.7	22.18001	114.07003	0.4	ShipXY
TB 28	Tug	13-AUG-2021 08:28:39	804613.8	825248.7	22.18002	114.07003	0.4	ShipXY
TB 28	Tug	13-AUG-2021 08:35:59	804627.1	825300.3	22.18014	114.07053	3.5	ShipXY
TB 28	Tug	13-AUG-2021 08:41:58	804609.6	825260.6	22.17999	114.07055	0.9	ShipXY
TB 28	Tug	13-AUG-2021 08:47:19	804488.2	825198.1	22.17889	114.0772	0.3	ShipXY
TB 28	Tug	13-AUG-2021 08:53:10	804497.1	825987.1	22.17887	114.07719	0.6	ShipXY
TB 28	Tug	13-AUG-2021 08:59:58	804499.3	825985	22.17889	114.07717	0.1	ShipXY
TB 28	Tug	13-AUG-2021 09:05:18	804501.5	825985	22.17901	114.07717	0.1	ShipXY
TB 28	Tug	13-AUG-2021 09:11:38	804513.8	825985	22.17903	114.07717	0.3	ShipXY
TB 28	Tug	13-AUG-2021 09:17:29	804505.9	825979.9	22.17905	114.07712	0.3	ShipXY
TB 28	Tug	13-AUG-2021 09:22:47	804510.4	825979.9	22.17909	114.07712	0.3	ShipXY
TB 28	Tug	13-AUG-2021 09:29:28	804520.3	825983	22.17918	114.07715	0.3	ShipXY
TB 28	Tug	13-AUG-2021 09:35:48	804544.7	826008.8	22.1794	114.0774	0.8	ShipXY
TB 28	Tug	13-AUG-2021 09:41:50	804549.1	826011.1	22.17944	114.07752	0.2	ShipXY
TB 28	Tug	13-AUG-2021 09:48:18	804558.9	826012.1	22.17949	114.07755	0.3	ShipXY
TB 28	Tug	13-AUG-2021 09:53:48	804549.1	826055.2	22.17944	114.07785	0.5	ShipXY
TB 28	Tug	13-AUG-2021 09:59:01	804548	826058.3	22.17943	114.07788	0.3	ShipXY
TB 28	Tug	13-AUG-2021 10:04:17	804525.8	826084	22.17923	114.07813	0.3	ShipXY
TB 28	Tug	13-AUG-2021 10:07:09	804520.3	826086.1	22.17918	114.07815	0.3	ShipXY
TB 28	Tug	13-AUG-2021 10:17:49	804511.4	826088.2	22.1791	114.07817	0.1	ShipXY
TB 28	Tug	13-AUG-2021 10:23:58	804509.2	826087.1	22.17908	114.07816	0.2	ShipXY
TB 28	Tug	13-AUG-2021 10:29:28	804511.4	826088.2	22.1791	114.07817	0.1	ShipXY
TB 28	Tug	13-AUG-2021 10:35:38	804518	826087.1	22.17916	114.07816	0.3	ShipXY
TB 28	Tug	13-AUG-2021 10:40:10	804520.3	826086.1	22.17918	114.07815	0.6	ShipXY
TB 28	Tug	13-AUG-2021 10:46:28	804519.2	826086.1	22.17917	114.07815	0.5	ShipXY
TB 28	Tug	13-AUG-2021 10:52:39	804513.8	826087.1	22.17912	114.07816	0.5	ShipXY
TB 28	Tug	13-AUG-2021 10:58:08	804512.5	826087.1	22.17911	114.07816	0.3	ShipXY
TB 28	Tug	13-AUG-2021 11:05:28	804522.5	826086.1	22.1792	114.07815	0.3	ShipXY
TB 28	Tug	13-AUG-2021 11:10:59	804508.1	826088.2	22.17907	114.07817	0.5	ShipXY
TB 28	Tug	13-AUG-2021 11:17:39	804499.2	826088.1	22.17909	114.07817	0.3	ShipXY
TB 28	Tug	13-AUG-2021 11:22:49	804498.1	826087.1	22.17898	114.07816	0.8	ShipXY
TB 28	Tug	13-AUG-2021 11:28:59	804498.1	826087.1	22.17898	114.07816	0.3	ShipXY
TB 28	Tug	13-AUG-2021 11:35:20	804484.9	825797.5	22.18202	114.07535	3.4	ShipXY
TB 28	Tug	13-AUG-2021 11:41:18	804					

TB 28 (Tug)								
Historical Data Records (AUGUST 2021)								
Vessel Name	Vessel Type	Report time	Northing	Easting	Latitude	Longitude	Knots	Source
TB 28	Tug	14-AUG-2021 00:41:19	803980.4	825310.2	22.1743	114.07063	0.6	ShipKY
TB 28	Tug	14-AUG-2021 00:47:09	803978.2	825310.2	22.17428	114.07063	0.6	ShipKY
TB 28	Tug	14-AUG-2021 00:52:08	803979.3	825311.2	22.17429	114.07064	0.3	ShipKY
TB 28	Tug	14-AUG-2021 00:59:52	803980.4	825312.2	22.17428	114.07063	0.4	ShipKY
TB 28	Tug	14-AUG-2021 01:04:49	803976	825312.2	22.17426	114.07065	0.3	ShipKY
TB 28	Tug	14-AUG-2021 01:11:08	803971.5	825315.3	22.17422	114.07068	0.3	ShipKY
TB 28	Tug	14-AUG-2021 01:14:10	803971.5	825315.3	22.17422	114.07068	0.2	ShipKY
TB 28	Tug	14-AUG-2021 01:23:57	803969.3	825316.3	22.1742	114.07069	0.1	ShipKY
TB 28	Tug	14-AUG-2021 01:29:27	803971.5	825316.3	22.17422	114.07069	0.3	ShipKY
TB 28	Tug	14-AUG-2021 02:03:08	803968.2	825316.3	22.17419	114.07069	0.6	ShipKY
TB 28	Tug	14-AUG-2021 01:41:49	803966	825318.4	22.17417	114.07071	0.4	ShipKY
TB 28	Tug	14-AUG-2021 01:45:08	803962.7	825318.4	22.17414	114.07071	0.5	ShipKY
TB 28	Tug	14-AUG-2021 01:52:37	803964.9	825316.3	22.17416	114.07069	0.2	ShipKY
TB 28	Tug	14-AUG-2021 01:58:18	803968.2	825316.3	22.17419	114.07069	0.7	ShipKY
TB 28	Tug	14-AUG-2021 02:01:59	803964.9	825318.4	22.17415	114.07071	0.2	ShipKY
TB 28	Tug	14-AUG-2021 02:11:39	803966	825318.4	22.17417	114.07071	0.4	ShipKY
TB 28	Tug	14-AUG-2021 02:17:09	803968.2	825318.4	22.17419	114.07071	0.6	ShipKY
TB 28	Tug	14-AUG-2021 02:23:49	803967.1	825318.4	22.17418	114.07071	0.3	ShipKY
TB 28	Tug	14-AUG-2021 02:29:38	803968.2	825316.3	22.17419	114.07069	0.7	ShipKY
TB 28	Tug	14-AUG-2021 02:35:48	803968.2	825318.4	22.17419	114.07071	0.1	ShipKY
TB 28	Tug	14-AUG-2021 02:41:17	803964.9	825319.4	22.17416	114.07072	0.5	ShipKY
TB 28	Tug	14-AUG-2021 02:46:58	803959.4	825319.4	22.17411	114.07072	0.4	ShipKY
TB 28	Tug	14-AUG-2021 02:51:38	803959.4	825319.4	22.17411	114.07072	0.4	ShipKY
TB 28	Tug	14-AUG-2021 02:54:59	803960.5	825319.4	22.17412	114.07072	0	ShipKY
TB 28	Tug	14-AUG-2021 03:05:08	803957.1	825319.4	22.17409	114.07072	0.2	ShipKY
TB 28	Tug	14-AUG-2021 03:09:28	803957.1	825319.4	22.17409	114.07072	0.6	ShipKY
TB 28	Tug	14-AUG-2021 03:17:48	803966	825318.4	22.17417	114.07071	0.3	ShipKY
TB 28	Tug	14-AUG-2021 03:22:48	803967.1	825318.4	22.17418	114.07071	0.6	ShipKY
TB 28	Tug	14-AUG-2021 03:29:29	803960.5	825319.4	22.17412	114.07072	0.7	ShipKY
TB 28	Tug	14-AUG-2021 03:35:47	803961.6	825319.4	22.17413	114.07072	0.6	ShipKY
TB 28	Tug	14-AUG-2021 03:41:19	803956	825320.5	22.17408	114.07073	0.3	ShipKY
TB 28	Tug	14-AUG-2021 03:47:48	803960.5	825319.4	22.17412	114.07072	0.3	ShipKY
TB 28	Tug	14-AUG-2021 03:53:37	803960.5	825319.4	22.17412	114.07072	0.3	ShipKY
TB 28	Tug	14-AUG-2021 03:59:38	803958.3	825319.4	22.1741	114.07072	0.7	ShipKY
TB 28	Tug	14-AUG-2021 04:05:38	803964.9	825318.4	22.17416	114.07071	0.4	ShipKY
TB 28	Tug	14-AUG-2021 04:11:37	803967.1	825318.4	22.17418	114.07071	0.4	ShipKY
TB 28	Tug	14-AUG-2021 04:17:29	803964.9	825318.4	22.17416	114.07071	0.3	ShipKY
TB 28	Tug	14-AUG-2021 04:23:58	803964.9	825318.4	22.17416	114.07071	0.7	ShipKY
TB 28	Tug	14-AUG-2021 04:29:29	803968.2	825316.3	22.17419	114.07069	0.4	ShipKY
TB 28	Tug	14-AUG-2021 04:35:38	803967.1	825318.4	22.17418	114.07071	0.7	ShipKY
TB 28	Tug	14-AUG-2021 04:41:17	803964.9	825319.4	22.17416	114.07072	1.1	ShipKY
TB 28	Tug	14-AUG-2021 04:47:39	803967.1	825318.4	22.17418	114.07071	0.4	ShipKY
TB 28	Tug	14-AUG-2021 04:52:49	803971.5	825315.3	22.17422	114.07068	0.4	ShipKY
TB 28	Tug	14-AUG-2021 04:58:18	803967.1	825316.3	22.17418	114.07069	0.4	ShipKY
TB 28	Tug	14-AUG-2021 05:05:18	803968.2	825318.4	22.17419	114.07071	1.7	ShipKY
TB 28	Tug	14-AUG-2021 05:11:48	803960.5	825319.4	22.17412	114.07072	0.5	ShipKY
TB 28	Tug	14-AUG-2021 05:16:49	803957.1	825320.5	22.17409	114.07073	0.2	ShipKY
TB 28	Tug	14-AUG-2021 05:23:37	803960.5	825319.4	22.17412	114.07072	0.9	ShipKY
TB 28	Tug	14-AUG-2021 05:29:28	803961.6	825316.3	22.1741	114.07069	0.3	ShipKY
TB 28	Tug	14-AUG-2021 05:35:38	803977.1	825315.3	22.17427	114.07068	0.6	ShipKY
TB 28	Tug	14-AUG-2021 05:41:37	803973.8	825315.3	22.17424	114.07068	0.6	ShipKY
TB 28	Tug	14-AUG-2021 05:47:53	803970.4	825316.3	22.17421	114.07069	0.3	ShipKY
TB 28	Tug	14-AUG-2021 05:53:38	803971.5	825316.3	22.17422	114.07069	1.1	ShipKY
TB 28	Tug	14-AUG-2021 05:58:28	803968.2	825316.3	22.17422	114.07069	0.1	ShipKY
TB 28	Tug	14-AUG-2021 06:05:27	803969.3	825318.4	22.1742	114.07071	0.9	ShipKY
TB 28	Tug	14-AUG-2021 06:11:38	803961.6	825319.4	22.17413	114.07072	0.8	ShipKY
TB 28	Tug	14-AUG-2021 06:17:37	803962.7	825318.4	22.17414	114.07071	0.9	ShipKY
TB 28	Tug	14-AUG-2021 06:23:39	803959.4	825319.4	22.17411	114.07072	0.3	ShipKY
TB 28	Tug	14-AUG-2021 06:29:39	803953.8	825320.5	22.17406	114.07073	0.8	ShipKY

TB 28 (Tug)								
Historical Data Records (AUGUST 2021)								
Vessel Name	Vessel Type	Report time	Northing	Easting	Latitude	Longitude	Knots	Source
TB 28	Tug	14-AUG-2021 06:35:17	803953.8	825320.5	22.17406	114.07073	1	ShipKY
TB 28	Tug	14-AUG-2021 06:41:37	803959.4	825319.4	22.17411	114.07072	1.1	ShipKY
TB 28	Tug	14-AUG-2021 06:47:37	803960.5	825320.5	22.17412	114.07073	0.5	ShipKY
TB 28	Tug	14-AUG-2021 06:53:52	803953.8	825320.5	22.17411	114.07073	0.3	ShipKY
TB 28	Tug	14-AUG-2021 06:59:59	803963.8	825319.4	22.17415	114.07072	0.3	ShipKY
TB 28	Tug	14-AUG-2021 07:05:37	803961.6	825320.5	22.17413	114.07073	0.5	ShipKY
TB 28	Tug	14-AUG-2021 07:11:08	803953.8	825323.6	22.17406	114.07076	0.5	ShipKY
TB 28	Tug	14-AUG-2021 07:16:17	803953.8	825323.6	22.17406	114.07076	0.3	ShipKY
TB 28	Tug	14-AUG-2021 07:23:38	803957.1	825320.5	22.17409	114.07073	0.3	ShipKY
TB 28	Tug	14-AUG-2021 07:28:56	803953.8	825323.6	22.17405	114.07076	0.4	ShipKY
TB 28	Tug	14-AUG-2021 07:35:36	803952.7	825323.6	22.17405	114.07076	0.4	ShipKY
TB 28	Tug	14-AUG-2021 07:41:28	803952.7	825323.6	22.17405	114.07076	0.4	ShipKY
TB 28	Tug	14-AUG-2021 07:47:18	803952.7	825323.6	22.17405	114.07076	0.9	ShipKY
TB 28	Tug	14-AUG-2021 07:53:58	803952.7	825323.6	22.17405	114.07076	0.7	ShipKY
TB 28	Tug	14-AUG-2021 08:00:27	803952.7	825323.6	22.17405	114.07076	0.4	ShipKY
TB 28	Tug	14-AUG-2021 08:05:17	803949.4	825323.6	22.17402	114.07076	0.5	ShipKY
TB 28	Tug	14-AUG-2021 08:11:17	803951.6	825323.6	22.17404	114.07076	1.9	ShipKY
TB 28	Tug	14-AUG-2021 08:17:37	803953.8	825323.6	22.17406	114.07076	0.4	ShipKY
TB 28	Tug	14-AUG-2021 08:23:37	803954.9	825320.5	22.17407	114.07073	0.5	ShipKY
TB 28	Tug	14-AUG-2021 08:29:37	803957.1	825320.5	22.17409	114.07073	0.6	ShipKY
TB 28	Tug	14-AUG-2021 08:35:38	803966	825319.4	22.17417	114.07072	0.4	ShipKY
TB 28	Tug	14-AUG-2021 08:41:37	803964.9	825319.4	22.17416	114.07072	0.4	ShipKY
TB 28	Tug	14-AUG-2021 08:47:37	803966	825319.4	22.17417	114.07072	0.7	ShipKY
TB 28	Tug	14-AUG-2021 08:50:17	803963.8	825320.5	22.17415	114.07073	0.1	ShipKY
TB 28	Tug	14-AUG-2021 09:02:11	803970.4	825318.4	22.17421	114.07071	0.4	ShipKY
TB 28	Tug	14-AUG-2021 09:08:16	803969.3	825319.4	22.1742	114.07072	0.6	ShipKY
TB 28	Tug	14-AUG-2021 09:14:16	803969.3	825320.5	22.17387	114.07036	1.1	ShipKY
TB 28	Tug	14-AUG-2021 09:23:59	804269.4	825282.5	22.17691	114.07036	0.4	ShipKY
TB 28	Tug	14-AUG-2021 09:29:39	804263.9	825320.7	22.17688	114.07073	1.1	ShipKY
TB 28	Tug	14-AUG-2021 09:35:37	804266.1	825336.2	22.17688	114.07088	4.7	ShipKY
TB 28	Tug	14-AUG-2021 09:41:49	805602.1	826088.9	22.18895	114.07817	8.7	ShipKY
TB 28	Tug	14-AUG-2021 09:47:48	805602.1	826088.9	22.18895	114.07817	8.7	ShipKY
TB 28	Tug	14-AUG-2021 09:53:38	805433.5	827375.5	22.12552	114.09063	8.6	ShipKY
TB 28	Tug	14-AUG-2021 09:59:49	810046.9	828053.7	22.2291	114.0972	8.4	ShipKY
TB 28	Tug	14-AUG-2021 10:05:59	811264.5	829108.9	22.2401	114.10743	8.7	ShipKY
TB 28	Tug	14-AUG-2021 10:11:19	811741.2	830416.2	22.24441	114.12011	8	ShipKY
TB 28	Tug	14-AUG-2021 10:17:27	811757.3	831981	22.24556	114.13529	8.4	ShipKY
TB 28	Tug	14-AUG-2021 10:22:16	811977.4	833114	22.24655	114.14638	5.6	ShipKY
TB 28	Tug	14-AUG-2021 10:24:48	811988.4	833420.1	22.24665	114.14525	5.1	ShipKY
TB 28	Tug	14-AUG-2021 10:30:09	812013.7	834375.7	22.24688	114.15852	0.2	ShipKY
TB 28	Tug	14-AUG-2021 10:40:08	811949.5	834371.6	22.2463	114.15848	0	ShipKY
TB 28	Tug	14-AUG-2021 10:48:26	811952.8	834372.6	22.24633	114.15849	0	ShipKY
TB 28	Tug	14-AUG-2021 10:54:06	811952.8	834372.6	22.24633	114.15849	0	ShipKY
TB 28	Tug	14-AUG-2021 10:57:13	811952.8	834372.6	22.24633	114.15849	0	ShipKY
TB 28	Tug	14-AUG-2021 11:09:35	811960.5	834490.1	22.2464	114.15963	0	ShipKY
TB 28	Tug	14-AUG-2021 11:22:56	811961.6	834490.1	22.24641	114.15963	0	ShipKY
TB 28	Tug	14-AUG-2021 11:36:28	811958.3	834491.2	22.24638	114.15964	0.3	ShipKY
TB 28	Tug	14-AUG-2021 11:46:57	811848.9	832972.7	22.24539	114.14491	6.7	ShipKY
TB 28	Tug	14-AUG-2021 12:02:16	811977.4	833114	22.24655	114.14638	5.6	ShipKY
TB 28	Tug	14-AUG-2021 11:59:59	811541	829717.2	22.2426	114.11333		

TB 28 (Tug)

Historical Data Records (AUGUST 2021)

Vessel Name	Vessel Type	Report time	Northing	Easting	Latitude	Longitude	Knots	Source
TB 28	Tug	15-AUG-2021 00:59:58	804534.4	825019.7	22.1931	114.06781	0.4	ShipXY
TB 28	Tug	15-AUG-2021 01:05:48	804537.6	825015.6	22.1933	114.06777	0.3	ShipXY
TB 28	Tug	15-AUG-2021 01:11:59	804539.8	825015.5	22.1935	114.06775	0.4	ShipXY
TB 28	Tug	15-AUG-2021 01:17:58	804535.6	825015.2	22.1932	114.06779	0.3	ShipXY
TB 28	Tug	15-AUG-2021 01:23:58	804534.3	825017.7	22.193	114.06779	0.3	ShipXY
TB 28	Tug	15-AUG-2021 01:29:48	804534.3	825017.7	22.193	114.06779	0.6	ShipXY
TB 28	Tug	15-AUG-2021 01:34:49	804534.3	825017.7	22.193	114.06779	0.5	ShipXY
TB 28	Tug	15-AUG-2021 01:40:29	804528.7	825026.9	22.1925	114.06788	0.1	ShipXY
TB 28	Tug	15-AUG-2021 01:47:19	804523.2	825030	22.1932	114.06791	0.3	ShipXY
TB 28	Tug	15-AUG-2021 01:53:19	804519.9	825031.1	22.19316	114.06793	0.4	ShipXY
TB 28	Tug	15-AUG-2021 01:59:35	804554.5	825032.1	22.19313	114.06793	0.3	ShipXY
TB 28	Tug	15-AUG-2021 02:05:28	804511	825036.2	22.19309	114.06797	0.5	ShipXY
TB 28	Tug	15-AUG-2021 02:11:35	804504.4	825038.3	22.19303	114.06799	0.1	ShipXY
TB 28	Tug	15-AUG-2021 02:17:36	804505.5	825038.3	22.19304	114.06799	0.9	ShipXY
TB 28	Tug	15-AUG-2021 02:23:36	804504.4	825038.3	22.19303	114.06799	0.9	ShipXY
TB 28	Tug	15-AUG-2021 02:29:49	804504.4	825038.3	22.19303	114.06799	1.2	ShipXY
TB 28	Tug	15-AUG-2021 02:35:49	804503.3	825039.3	22.19302	114.068	0.4	ShipXY
TB 28	Tug	15-AUG-2021 02:41:36	804495.5	825039.3	22.17895	114.068	0.4	ShipXY
TB 28	Tug	15-AUG-2021 02:47:16	804498.8	825038.3	22.17898	114.06799	0.4	ShipXY
TB 28	Tug	15-AUG-2021 02:53:29	804509.9	825036.2	22.19308	114.06797	0.4	ShipXY
TB 28	Tug	15-AUG-2021 02:59:36	804506.2	825036.2	22.19306	114.06797	0.3	ShipXY
TB 28	Tug	15-AUG-2021 03:05:16	804511	825036.2	22.19309	114.06797	0.4	ShipXY
TB 28	Tug	15-AUG-2021 03:11:36	804508.8	825036.2	22.19307	114.06797	0.4	ShipXY
TB 28	Tug	15-AUG-2021 03:17:35	804504.4	825036.2	22.19303	114.06797	0.1	ShipXY
TB 28	Tug	15-AUG-2021 03:23:49	804508.8	825036.2	22.19307	114.06797	0.1	ShipXY
TB 28	Tug	15-AUG-2021 03:29:15	804507.7	825036.2	22.19306	114.06797	0.3	ShipXY
TB 28	Tug	15-AUG-2021 03:35:35	804519.9	825031.1	22.19317	114.06792	0.3	ShipXY
TB 28	Tug	15-AUG-2021 03:41:49	804534.3	825017.7	22.193	114.06783	0.4	ShipXY
TB 28	Tug	15-AUG-2021 03:47:35	804527.6	825026.9	22.19324	114.06788	0.4	ShipXY
TB 28	Tug	15-AUG-2021 03:53:58	804525.4	825030	22.19322	114.06791	0.5	ShipXY
TB 28	Tug	15-AUG-2021 03:59:58	804521	825031.1	22.19318	114.06792	0.7	ShipXY
TB 28	Tug	15-AUG-2021 04:05:15	804527.6	825022.8	22.19324	114.06784	0.4	ShipXY
TB 28	Tug	15-AUG-2021 04:11:58	804526.5	825026.9	22.19323	114.06788	0.3	ShipXY
TB 28	Tug	15-AUG-2021 04:16:15	804526.5	825023.8	22.19323	114.06785	0.7	ShipXY
TB 28	Tug	15-AUG-2021 04:23:59	804531	825019.7	22.19327	114.06781	0	ShipXY
TB 28	Tug	15-AUG-2021 04:29:36	804527.6	825022.8	22.19324	114.06784	0.6	ShipXY
TB 28	Tug	15-AUG-2021 04:35:37	804529.8	825022.8	22.19326	114.06784	0.6	ShipXY
TB 28	Tug	15-AUG-2021 04:40:56	804527.6	825022.8	22.19324	114.06784	0.4	ShipXY
TB 28	Tug	15-AUG-2021 04:47:36	804527.6	825023.8	22.19324	114.06785	0.4	ShipXY
TB 28	Tug	15-AUG-2021 04:53:35	804528.7	825023.8	22.19325	114.06785	0.4	ShipXY
TB 28	Tug	15-AUG-2021 04:59:15	804533.2	825017.7	22.19329	114.06779	0.3	ShipXY
TB 28	Tug	15-AUG-2021 05:05:35	804535.4	825015.6	22.19311	114.06777	0.5	ShipXY
TB 28	Tug	15-AUG-2021 05:11:15	804537.6	825014.6	22.1933	114.06776	0.5	ShipXY
TB 28	Tug	15-AUG-2021 05:16:38	804536.5	825015.6	22.19332	114.06777	0.5	ShipXY
TB 28	Tug	15-AUG-2021 05:23:58	804534.3	825021.8	22.193	114.06783	0.3	ShipXY
TB 28	Tug	15-AUG-2021 05:29:49	804531	825023.8	22.19327	114.06785	0.3	ShipXY
TB 28	Tug	15-AUG-2021 05:35:58	804524.3	825028	22.19321	114.06789	0.4	ShipXY
TB 28	Tug	15-AUG-2021 05:40:48	804525.4	825028	22.19322	114.06789	0.6	ShipXY
TB 28	Tug	15-AUG-2021 05:47:29	804527.6	825028	22.19324	114.06789	0.9	ShipXY
TB 28	Tug	15-AUG-2021 05:53:15	804523.2	825031.1	22.1932	114.06792	0.4	ShipXY
TB 28	Tug	15-AUG-2021 05:59:57	804526.5	825026.9	22.19323	114.06788	0.6	ShipXY
TB 28	Tug	15-AUG-2021 06:05:18	804526.5	825023.8	22.19323	114.06785	0.6	ShipXY
TB 28	Tug	15-AUG-2021 06:11:16	804527.6	825022.8	22.19325	114.06784	0.8	ShipXY
TB 28	Tug	15-AUG-2021 06:17:59	804531	825019.7	22.19327	114.06781	0.9	ShipXY
TB 28	Tug	15-AUG-2021 06:23:35	804528.7	825017.7	22.19325	114.06779	0.3	ShipXY
TB 28	Tug	15-AUG-2021 06:29:15	804529.9	825019.7	22.19326	114.06781	0.4	ShipXY
TB 28	Tug	15-AUG-2021 06:35:18	804529.8	825022.8	22.19326	114.06784	0.4	ShipXY
TB 28	Tug	15-AUG-2021 06:41:38	804528.7	825022.8	22.19325	114.06784	0.4	ShipXY
TB 28	Tug	15-AUG-2021 06:47:29	804529.8	825022.8	22.19326	114.06784	0.1	ShipXY

TB 28 (Tug)

Historical Data Records (AUGUST 2021)

Vessel Name	Vessel Type	Report time	Northing	Easting	Latitude	Longitude	Knots	Source
TB 28	Tug	15-AUG-2021 06:53:48	804532.1	825019.7	22.19328	114.06781	0.5	ShipXY
TB 28	Tug	15-AUG-2021 07:05:48	804533.2	825019.7	22.19329	114.06781	0.2	ShipXY
TB 28	Tug	15-AUG-2021 07:09:49	804532.1	825017.7	22.19328	114.06779	0.3	ShipXY
TB 28	Tug	15-AUG-2021 07:15:48	804531.1	825015.6	22.19311	114.06781	0.4	ShipXY
TB 28	Tug	15-AUG-2021 07:17:58	804531	825022.8	22.19327	114.06784	0.5	ShipXY
TB 28	Tug	15-AUG-2021 07:22:48	804532.1	825021.8	22.19328	114.06783	0.3	ShipXY
TB 28	Tug	15-AUG-2021 07:29:59	804531	825023.8	22.19327	114.06785	0.3	ShipXY
TB 28	Tug	15-AUG-2021 07:35:38	804532.1	825022.8	22.19328	114.06784	0.5	ShipXY
TB 28	Tug	15-AUG-2021 07:41:36	804533.2	825023.8	22.19329	114.06785	0.7	ShipXY
TB 28	Tug	15-AUG-2021 07:47:48	804533.2	825021.8	22.19329	114.06783	0.4	ShipXY
TB 28	Tug	15-AUG-2021 07:53:49	804532.1	825023.8	22.19328	114.06785	0.6	ShipXY
TB 28	Tug	15-AUG-2021 07:59:38	804531	825026.9	22.19327	114.06788	0.2	ShipXY
TB 28	Tug	15-AUG-2021 08:05:18	804526.5	825030	22.19323	114.06791	0.6	ShipXY
TB 28	Tug	15-AUG-2021 08:11:59	804531	825026.9	22.19327	114.06788	0.3	ShipXY
TB 28	Tug	15-AUG-2021 08:16:56	804531	825028.9	22.19327	114.06796	0.6	ShipXY
TB 28	Tug	15-AUG-2021 08:23:16	804533.2	825023.8	22.19329	114.06785	0.3	ShipXY
TB 28	Tug	15-AUG-2021 08:29:28	804533.2	825022.8	22.19329	114.06784	0.3	ShipXY
TB 28	Tug	15-AUG-2021 08:35:39	804532.1	825022.8	22.19328	114.06784	0.3	ShipXY
TB 28	Tug	15-AUG-2021 08:41:19	804535.4	825021.8	22.1931	114.06783	0.6	ShipXY
TB 28	Tug	15-AUG-2021 08:46:58	804538.7	825015.5	22.19334	114.06775	0.5	ShipXY
TB 28	Tug	15-AUG-2021 08:52:49	804539.8	825199.3	22.1803	114.06555	4.3	ShipXY
TB 28	Tug	15-AUG-2021 08:59:24	804685.6	825504.5	22.18067	114.07251	0.3	ShipXY
TB 28	Tug	15-AUG-2021 09:05:09	804692.3	825506.6	22.18073	114.07253	0.7	ShipXY
TB 28	Tug	15-AUG-2021 09:11:09	804697.8	825494.2	22.18078	114.07241	0.4	ShipXY
TB 28	Tug	15-AUG-2021 09:17:48	804698.9	825492.2	22.18079	114.07239	0.4	ShipXY
TB 28	Tug	15-AUG-2021 09:23:38	804699.1	825479.8	22.18071	114.07227	0.3	ShipXY
TB 28	Tug	15-AUG-2021 09:28:29	804701.2	825477.7	22.18081	114.07225	0.3	ShipXY
TB 28	Tug	15-AUG-2021 09:35:45	804616.1	825213.7	22.18004	114.06969	5	ShipXY
TB 28	Tug	15-AUG-2021 09:41:49	804532.1	824999.1	22.19328	114.06761	0.5	ShipXY
TB 28	Tug	15-AUG-2021 09:47:28	804538.7	825013.5	22.19334	114.06775	0.4	ShipXY
TB 28	Tug	15-AUG-2021 09:53:29	804538.7	825014.6	22.19334	114.06776	0.3	ShipXY
TB 28	Tug	15-AUG-2021 09:59:14	804538.7	825015.5	22.19334	114.06775	0.3	ShipXY
TB 28	Tug	15-AUG-2021 10:05:35	804537.6	825015.6	22.19334	114.06777	0.3	ShipXY
TB 28	Tug	15-AUG-2021 10:11:25	804536.5	825017.7	22.19332	114.06779	0.5	ShipXY
TB 28	Tug	15-AUG-2021 10:17:45	804536.5	825019.7	22.19332	114.06781	0.4	ShipXY
TB 28	Tug	15-AUG-2021 10:23:27	804539.8	825014.6	22.19335	114.06776	0.7	ShipXY
TB 28	Tug	15-AUG-2021 10:29:37	804535.4	825021.8	22.19331	114.06783	0.3	ShipXY
TB 28	Tug	15-AUG-2021 10:34:08	804539.8	825015.6	22.19335	114.06777	0.5	ShipXY
TB 28	Tug	15-AUG-2021 10:41:18	804539.8	825013.5	22.19335	114.06775	0.4	ShipXY
TB 28	Tug	15-AUG-2021 10:47:48	804538.7	825015.6	22.19334	114.06777	0.4	ShipXY
TB 28	Tug	15-AUG-2021 10:53:06	804538.7	825015.6	22.19334	114.06777	0.3	ShipXY
TB 28	Tug	15-AUG-2021 10:59:28	804538.7	825015.6	22.19334	114.06777	0.3	ShipXY
TB 28	Tug	15-AUG-2021 11:05:24	804539.8	825015.6	22.19335	114.06777	0.7	ShipXY
TB 28	Tug	15-AUG-2021 11:10:49	804537.6	825014.6	22.19333	114.06776	0	ShipXY
TB 28	Tug	15-AUG-2021 11:17:59	804536.5	825019.7	22.19332	114.06781	0.5	ShipXY
TB 28	Tug	15-AUG-2021 11:23:39	804536.5	825021.8	22.19332	114.06783	0.7	ShipXY
TB 28	Tug	15-AUG-2021 11:29:59	804535.4	825021.8	22.19331	114.06783	0.3	ShipXY
TB 28	Tug	15-AUG-2021 11:35:38	804534.3	825019.7	22.1933	114.06781	0.3	ShipXY
TB 28	Tug	15-AUG-2021 11:40:48	804533.2	825017.7	22.19329	114.06783	0.8	ShipXY
TB 28	Tug	15-A						

TB 28 (Tug)

Historical Data Records (AUGUST 2021)

Vessel Name	Vessel Type	Report time	Northing	Easting	Latitude	Longitude	Knots	Source
TB 28	Tug	16-AUG-2021 00:34:30	804537.6	825005.3	22.17933	114.06767	0	ShipXY
TB 28	Tug	16-AUG-2021 00:40:48	804534.3	825015.6	22.17933	114.06777	0.3	ShipXY
TB 28	Tug	16-AUG-2021 00:47:58	804525.4	825026.9	22.17922	114.06788	0.5	ShipXY
TB 28	Tug	16-AUG-2021 00:53:20	804522.1	825030.0	22.17918	114.06791	0.3	ShipXY
TB 28	Tug	16-AUG-2021 00:59:17	804515.4	825032.1	22.17913	114.06793	0.2	ShipXY
TB 28	Tug	16-AUG-2021 01:05:29	804516.6	825032.1	22.17914	114.06793	0.7	ShipXY
TB 28	Tug	16-AUG-2021 01:11:30	804515.4	825032.1	22.17913	114.06793	0.1	ShipXY
TB 28	Tug	16-AUG-2021 01:17:08	804526.5	825023.8	22.17923	114.06785	0.5	ShipXY
TB 28	Tug	16-AUG-2021 01:20:48	804524.3	825026.9	22.17921	114.06788	0.4	ShipXY
TB 28	Tug	16-AUG-2021 01:25:25	804522.1	825030.0	22.17922	114.06791	0.3	ShipXY
TB 28	Tug	16-AUG-2021 01:35:48	804536.5	825014.6	22.17932	114.06776	0.6	ShipXY
TB 28	Tug	16-AUG-2021 01:40:48	804535.4	825014.6	22.17931	114.06776	0.5	ShipXY
TB 28	Tug	16-AUG-2021 01:47:48	804532.1	825022.8	22.17928	114.06784	0.3	ShipXY
TB 28	Tug	16-AUG-2021 01:53:38	804521.1	825031.1	22.17918	114.06792	0.5	ShipXY
TB 28	Tug	16-AUG-2021 01:59:47	804517.7	825031.1	22.17915	114.06792	0.8	ShipXY
TB 28	Tug	16-AUG-2021 02:05:48	804518.8	825032.1	22.17916	114.06793	0.3	ShipXY
TB 28	Tug	16-AUG-2021 02:11:28	804514.3	825035.2	22.17912	114.06796	0.4	ShipXY
TB 28	Tug	16-AUG-2021 02:17:29	804504.4	825038.3	22.17903	114.06799	0.3	ShipXY
TB 28	Tug	16-AUG-2021 02:23:47	804504.4	825039.3	22.17903	114.068	0.6	ShipXY
TB 28	Tug	16-AUG-2021 02:29:48	804504.4	825039.3	22.17903	114.068	0.6	ShipXY
TB 28	Tug	16-AUG-2021 02:35:38	804503.3	825038.3	22.17907	114.06799	0.9	ShipXY
TB 28	Tug	16-AUG-2021 02:41:38	804504.4	825039.3	22.17903	114.068	0.5	ShipXY
TB 28	Tug	16-AUG-2021 02:47:00	804509.9	825038.3	22.17908	114.06799	0.6	ShipXY
TB 28	Tug	16-AUG-2021 02:53:57	804506.6	825038.3	22.17905	114.06799	0.7	ShipXY
TB 28	Tug	16-AUG-2021 02:59:48	804511.1	825038.3	22.17909	114.06799	0.3	ShipXY
TB 28	Tug	16-AUG-2021 03:05:30	804503.3	825038.3	22.17902	114.06799	0.5	ShipXY
TB 28	Tug	16-AUG-2021 03:11:29	804503.3	825038.3	22.17902	114.06799	0.3	ShipXY
TB 28	Tug	16-AUG-2021 03:17:48	804498.8	825039.3	22.17898	114.068	0.3	ShipXY
TB 28	Tug	16-AUG-2021 03:23:49	804497.7	825039.3	22.17897	114.068	0.7	ShipXY
TB 28	Tug	16-AUG-2021 03:29:37	804494.4	825039.3	22.17894	114.068	0.7	ShipXY
TB 28	Tug	16-AUG-2021 03:35:29	804494.4	825039.3	22.17894	114.068	0.9	ShipXY
TB 28	Tug	16-AUG-2021 03:41:38	804485.5	825039.3	22.17886	114.06799	0.4	ShipXY
TB 28	Tug	16-AUG-2021 03:47:48	804490.0	825038.3	22.1789	114.06799	0.7	ShipXY
TB 28	Tug	16-AUG-2021 03:53:47	804485.5	825038.3	22.17886	114.06799	0.4	ShipXY
TB 28	Tug	16-AUG-2021 03:59:37	804490.0	825038.3	22.1789	114.06799	0.4	ShipXY
TB 28	Tug	16-AUG-2021 04:05:28	804488.9	825039.3	22.17889	114.068	0.7	ShipXY
TB 28	Tug	16-AUG-2021 04:11:38	804488.9	825039.3	22.17889	114.068	0.1	ShipXY
TB 28	Tug	16-AUG-2021 04:17:58	804485.5	825038.3	22.17886	114.06799	0.4	ShipXY
TB 28	Tug	16-AUG-2021 04:23:48	804484.4	825038.3	22.17885	114.06799	0.3	ShipXY
TB 28	Tug	16-AUG-2021 04:29:08	804481.1	825038.2	22.17882	114.06799	0.5	ShipXY
TB 28	Tug	16-AUG-2021 04:33:48	804480.0	825036.2	22.17881	114.06797	0.3	ShipXY
TB 28	Tug	16-AUG-2021 04:41:08	804475.6	825035.1	22.17877	114.06796	0.1	ShipXY
TB 28	Tug	16-AUG-2021 04:47:38	804477.8	825038.2	22.17879	114.06799	0.4	ShipXY
TB 28	Tug	16-AUG-2021 04:53:37	804475.6	825036.2	22.17877	114.06797	0.4	ShipXY
TB 28	Tug	16-AUG-2021 04:59:59	804476.7	825035.2	22.17878	114.06796	0.6	ShipXY
TB 28	Tug	16-AUG-2021 05:04:49	804475.6	825035.1	22.17877	114.06796	0.4	ShipXY
TB 28	Tug	16-AUG-2021 05:11:18	804474.5	825035.1	22.17876	114.06796	0.4	ShipXY
TB 28	Tug	16-AUG-2021 05:17:46	804477.8	825030.0	22.1787	114.06791	0.7	ShipXY
TB 28	Tug	16-AUG-2021 05:23:27	804470.0	825029.9	22.17871	114.06791	0.6	ShipXY
TB 28	Tug	16-AUG-2021 05:29:47	804470.0	825031.1	22.17872	114.06792	0.6	ShipXY
TB 28	Tug	16-AUG-2021 05:35:49	804465.6	825030.0	22.17868	114.06791	0.4	ShipXY
TB 28	Tug	16-AUG-2021 05:41:58	804463.4	825026.9	22.17866	114.06788	0.5	ShipXY
TB 28	Tug	16-AUG-2021 05:47:29	804423.7	825027.9	22.17865	114.06789	0.3	ShipXY
TB 28	Tug	16-AUG-2021 05:53:07	804461.1	825022.8	22.17863	114.06785	0.5	ShipXY
TB 28	Tug	16-AUG-2021 05:59:57	804463.4	825027.9	22.17866	114.06789	0.4	ShipXY
TB 28	Tug	16-AUG-2021 06:04:48	804461.1	825023.8	22.17864	114.06785	0.6	ShipXY
TB 28	Tug	16-AUG-2021 06:11:18	804457.9	825019.7	22.17861	114.06781	0.3	ShipXY
TB 28	Tug	16-AUG-2021 06:17:48	804452.3	825014.5	22.17856	114.06776	0.3	ShipXY
TB 28	Tug	16-AUG-2021 06:23:28	804451.2	825013.5	22.17855	114.06775	0.5	ShipXY

TB 28 (Tug)

Historical Data Records (AUGUST 2021)

Vessel Name	Vessel Type	Report time	Northing	Easting	Latitude	Longitude	Knots	Source
TB 28	Tug	16-AUG-2021 06:29:48	804449	825011.4	22.17853	114.06773	0.7	ShipXY
TB 28	Tug	16-AUG-2021 06:35:17	804451.2	825013.5	22.17855	114.06775	0.8	ShipXY
TB 28	Tug	16-AUG-2021 06:41:08	804453.4	825015.6	22.17857	114.06777	0.8	ShipXY
TB 28	Tug	16-AUG-2021 06:47:08	804456.7	825017.7	22.17859	114.06779	0.4	ShipXY
TB 28	Tug	16-AUG-2021 06:53:37	804458.8	825019.7	22.1786	114.06781	0.4	ShipXY
TB 28	Tug	16-AUG-2021 06:58:58	804453.4	825013.5	22.17857	114.06775	0.5	ShipXY
TB 28	Tug	16-AUG-2021 07:05:59	804453.5	825011.4	22.17857	114.06773	1	ShipXY
TB 28	Tug	16-AUG-2021 07:11:28	804454.6	825014.5	22.17858	114.06776	0.5	ShipXY
TB 28	Tug	16-AUG-2021 07:16:58	804453.5	825009.4	22.17857	114.06771	0.3	ShipXY
TB 28	Tug	16-AUG-2021 07:23:28	804450.1	825009.3	22.17854	114.06771	0.3	ShipXY
TB 28	Tug	16-AUG-2021 07:26:28	804450.1	825007.3	22.17854	114.06769	0.2	ShipXY
TB 28	Tug	16-AUG-2021 07:33:25	804449	825006.3	22.17853	114.06768	0.1	ShipXY
TB 28	Tug	16-AUG-2021 07:41:47	804452.3	825009.4	22.17856	114.06771	0.3	ShipXY
TB 28	Tug	16-AUG-2021 07:47:36	804449	825006.3	22.17853	114.06768	0.4	ShipXY
TB 28	Tug	16-AUG-2021 07:53:37	804452.3	825013.5	22.17856	114.06775	0.5	ShipXY
TB 28	Tug	16-AUG-2021 07:59:36	804451.2	825009.3	22.17855	114.06771	0.7	ShipXY
TB 28	Tug	16-AUG-2021 08:05:48	804450.1	825013.5	22.17854	114.06775	0.8	ShipXY
TB 28	Tug	16-AUG-2021 08:11:38	804451.2	825011.4	22.17855	114.06773	0.1	ShipXY
TB 28	Tug	16-AUG-2021 08:16:48	804450.1	825007.3	22.17854	114.06769	0.3	ShipXY
TB 28	Tug	16-AUG-2021 08:23:37	804452.3	825011.4	22.17856	114.06773	0.5	ShipXY
TB 28	Tug	16-AUG-2021 08:29:47	804456.7	825013.5	22.1786	114.06781	0.3	ShipXY
TB 28	Tug	16-AUG-2021 08:35:17	804452.3	825013.5	22.17856	114.06775	0.3	ShipXY
TB 28	Tug	16-AUG-2021 08:41:38	804453.4	825013.5	22.17857	114.06775	0.3	ShipXY
TB 28	Tug	16-AUG-2021 08:46:28	804452.3	825007.3	22.17854	114.06769	0.3	ShipXY
TB 28	Tug	16-AUG-2021 08:53:27	804450.1	825006.3	22.17854	114.06768	0.4	ShipXY
TB 28	Tug	16-AUG-2021 08:59:48	804451.2	825005.2	22.17855	114.06767	0.3	ShipXY
TB 28	Tug	16-AUG-2021 09:05:48	804446.6	825013.5	22.17849	114.06781	1	ShipXY
TB 28	Tug	16-AUG-2021 09:10:36	804478.9	824965.8	22.17609	114.06729	0.3	ShipXY
TB 28	Tug	16-AUG-2021 09:15:58	804177.8	824960.7	22.17608	114.06724	0.1	ShipXY
TB 28	Tug	16-AUG-2021 09:23:20	804176.7	824960.7	22.17607	114.06721	0.1	ShipXY
TB 28	Tug	16-AUG-2021 09:28:49	804177.8	824961.7	22.17608	114.06725	0	ShipXY
TB 28	Tug	16-AUG-2021 09:35:17	803912.6	824901.7	22.17368	114.06667	0.5	ShipXY
TB 28	Tug	16-AUG-2021 09:41:59	803926.5	824868.7	22.17381	114.06635	4.2	ShipXY
TB 28	Tug	16-AUG-2021 09:47:49	803844.5	824862.5	22.17307	114.06629	0.2	ShipXY
TB 28	Tug	16-AUG-2021 09:51:06	803837.9	824866.6	22.17301	114.06633	0	ShipXY
TB 28	Tug	16-AUG-2021 09:58:38	803844.5	824862.5	22.17307	114.06629	0.3	ShipXY
TB 28	Tug	16-AUG-2021 10:05:47	803860	824868.7	22.17321	114.06635	0.6	ShipXY
TB 28	Tug	16-AUG-2021 10:11:58	803912.6	824901.7	22.17368	114.06667	0.5	ShipXY
TB 28	Tug	16-AUG-2021 10:17:37	803990.7	824922.4	22.17439	114.06687	0.4	ShipXY
TB 28	Tug	16-AUG-2021 10:23:47	804054.9	824935.8	22.17497	114.067	0.8	ShipXY
TB 28	Tug	16-AUG-2021 10:29:48	804083.7	824944.1	22.17523	114.06710	0.3	ShipXY
TB 28	Tug	16-AUG-2021 10:35:28	804100.3	824954.4	22.17538	114.06717	0.3	ShipXY
TB 28	Tug	16-AUG-2021 10:41:47	804124.2	824960.6	22.17564	114.06724	0.4	ShipXY
TB 28	Tug	16-AUG-2021 10:47:08	804147.9	824972.2	22.17581	114.06741	0.4	ShipXY
TB 28	Tug	16-AUG-2021 10:53:28	804147.9	824972.2	22.17581	114.06741	0.3	ShipXY
TB 28	Tug	16-AUG-2021 10:59:26	804146.7	824972.2	22.1758	114.0674	0.8	ShipXY
TB 28	Tug	16-AUG-2021 11:05:46	804146.7	824972.2	22.1758	114.0674	0.4	ShipXY
TB 28	Tug	16-AUG-2021 11:11:27	804147.9	824972.2	22.17581	114.06741	0.3	ShipXY
TB 28	Tug	16-AUG-2021 11:17:47	804147.9	824972.2	22.17581	114.06741	0.9	ShipXY

TB 28 (Tug)

Historical Data Records (AUGUST 2021)

Vessel Name	Vessel Type	Report Time	Northing	Easting	Latitude	Longitude	Knots	Source
TB 28	Tug	17-AUG-2021 00:11:58	805642.5	827060.3	22.18932	114.08759	0.3	ShipXY
TB 28	Tug	17-AUG-2021 00:17:58	805639.2	827066.5	22.18929	114.08765	0.6	ShipXY
TB 28	Tug	17-AUG-2021 00:22:49	805637	827064.4	22.18927	114.08763	0.1	ShipXY
TB 28	Tug	17-AUG-2021 00:27:58	805639.2	827069.6	22.18932	114.08769	0.1	ShipXY
TB 28	Tug	17-AUG-2021 00:35:58	805628.1	827073.7	22.18919	114.08772	0.3	ShipXY
TB 28	Tug	17-AUG-2021 00:41:58	805625.9	827073.7	22.18917	114.08772	0.4	ShipXY
TB 28	Tug	17-AUG-2021 00:47:25	805632.5	827069.6	22.18923	114.08768	0.3	ShipXY
TB 28	Tug	17-AUG-2021 00:54:00	805623.7	827074.8	22.18915	114.08773	0.3	ShipXY
TB 28	Tug	17-AUG-2021 00:58:56	805622.6	827073.7	22.18914	114.08772	0.3	ShipXY
TB 28	Tug	17-AUG-2021 01:05:09	805620	827062.4	22.18914	114.08761	0	ShipXY
TB 28	Tug	17-AUG-2021 01:11:36	805622.6	827064.4	22.18914	114.08763	0.7	ShipXY
TB 28	Tug	17-AUG-2021 01:16:08	805629.2	827061.3	22.1892	114.0876	0.3	ShipXY
TB 28	Tug	17-AUG-2021 01:22:48	805635.8	827068.6	22.18926	114.08767	0.4	ShipXY
TB 28	Tug	17-AUG-2021 01:28:40	805632.5	827069.6	22.18923	114.08768	0.5	ShipXY
TB 28	Tug	17-AUG-2021 01:35:08	805635.8	827069.6	22.18926	114.08768	0.3	ShipXY
TB 28	Tug	17-AUG-2021 01:41:18	805635.8	827068.6	22.18926	114.08767	0.3	ShipXY
TB 28	Tug	17-AUG-2021 01:47:48	805632.5	827074.8	22.18923	114.08773	0.3	ShipXY
TB 28	Tug	17-AUG-2021 01:53:38	805631.4	827070.6	22.18922	114.08769	0.3	ShipXY
TB 28	Tug	17-AUG-2021 01:57:28	805633.6	827070.6	22.18924	114.08769	0.3	ShipXY
TB 28	Tug	17-AUG-2021 02:04:46	805629.2	827074.8	22.1892	114.08773	0.3	ShipXY
TB 28	Tug	17-AUG-2021 02:07:58	805629.2	827076.8	22.18921	114.08775	0.6	ShipXY
TB 28	Tug	17-AUG-2021 02:17:38	805627	827076.8	22.18918	114.08775	0.3	ShipXY
TB 28	Tug	17-AUG-2021 02:23:38	805625.9	827077.8	22.18917	114.08776	0.4	ShipXY
TB 28	Tug	17-AUG-2021 02:29:48	805627	827077.8	22.18918	114.08776	0	ShipXY
TB 28	Tug	17-AUG-2021 02:35:57	805618.1	827083	22.1891	114.08781	0.4	ShipXY
TB 28	Tug	17-AUG-2021 02:38:59	805621.4	827082	22.18913	114.0878	0.4	ShipXY
TB 28	Tug	17-AUG-2021 02:47:36	805623.7	827077.8	22.18915	114.08776	0.4	ShipXY
TB 28	Tug	17-AUG-2021 02:53:48	805618.1	827082	22.1891	114.0878	0.7	ShipXY
TB 28	Tug	17-AUG-2021 02:59:25	805610.4	827082	22.18903	114.0878	0.5	ShipXY
TB 28	Tug	17-AUG-2021 03:05:19	805600.4	827083	22.18894	114.08781	0.4	ShipXY
TB 28	Tug	17-AUG-2021 03:11:46	805597.1	827083	22.18891	114.08781	0.8	ShipXY
TB 28	Tug	17-AUG-2021 03:17:46	805591.5	827086.1	22.18886	114.08784	0.4	ShipXY
TB 28	Tug	17-AUG-2021 03:23:05	805578.3	827076.8	22.18874	114.08775	0.5	ShipXY
TB 28	Tug	17-AUG-2021 03:29:25	805582.7	827074.7	22.18878	114.08773	0.3	ShipXY
TB 28	Tug	17-AUG-2021 03:35:26	805579.4	827076.8	22.18875	114.08775	0.4	ShipXY
TB 28	Tug	17-AUG-2021 03:41:26	805574.9	827073.7	22.18871	114.08772	0.5	ShipXY
TB 28	Tug	17-AUG-2021 03:48:15	805573.8	827076.8	22.1887	114.08775	0.3	ShipXY
TB 28	Tug	17-AUG-2021 03:55:26	805576	827073.7	22.18872	114.08772	0.4	ShipXY
TB 28	Tug	17-AUG-2021 03:59:46	805579.4	827078.8	22.18875	114.08777	0.6	ShipXY
TB 28	Tug	17-AUG-2021 04:05:45	805580.5	827074.7	22.18876	114.08773	0.5	ShipXY
TB 28	Tug	17-AUG-2021 04:11:35	805576	827076.8	22.18872	114.08775	0.3	ShipXY
TB 28	Tug	17-AUG-2021 04:17:56	805582.7	827083	22.18878	114.08781	0.3	ShipXY
TB 28	Tug	17-AUG-2021 04:22:25	805574.9	827070.6	22.18871	114.08769	0.3	ShipXY
TB 28	Tug	17-AUG-2021 04:28:25	805573.8	827073.7	22.1887	114.08772	0.4	ShipXY
TB 28	Tug	17-AUG-2021 04:35:46	805577.1	827077.8	22.18873	114.08776	0.5	ShipXY
TB 28	Tug	17-AUG-2021 04:41:45	805574.9	827073.7	22.18871	114.08772	0.5	ShipXY
TB 28	Tug	17-AUG-2021 04:47:46	805570.5	827069.6	22.18867	114.08768	0.3	ShipXY
TB 28	Tug	17-AUG-2021 04:53:59	805569.4	827070.6	22.18866	114.08769	0.5	ShipXY
TB 28	Tug	17-AUG-2021 04:59:56	805569.4	827066.5	22.18861	114.08765	0.6	ShipXY
TB 28	Tug	17-AUG-2021 05:04:36	805561.7	827064.4	22.18859	114.08763	0.5	ShipXY
TB 28	Tug	17-AUG-2021 05:11:49	805563.9	827066.5	22.18861	114.08765	0.1	ShipXY
TB 28	Tug	17-AUG-2021 05:17:49	805560.5	827061.3	22.18858	114.0876	0.1	ShipXY
TB 28	Tug	17-AUG-2021 05:23:19	805560.5	827060.3	22.18858	114.08759	0.2	ShipXY
TB 28	Tug	17-AUG-2021 05:27:46	805565	827066.5	22.18862	114.08759	0.3	ShipXY
TB 28	Tug	17-AUG-2021 05:35:05	805562.8	827054.1	22.1886	114.08752	0.7	ShipXY
TB 28	Tug	17-AUG-2021 05:41:05	805567.2	827073.7	22.18864	114.08772	0.8	ShipXY
TB 28	Tug	17-AUG-2021 05:47:38	805559.4	827061.3	22.18857	114.0876	0.6	ShipXY
TB 28	Tug	17-AUG-2021 05:53:57	805562.8	827062.3	22.1886	114.08761	0.5	ShipXY
TB 28	Tug	17-AUG-2021 05:59:46	805562.8	827062.3	22.1886	114.08761	0.6	ShipXY

TB 28 (Tug)

Historical Data Records (AUGUST 2021)

Vessel Name	Vessel Type	Report Time	Northing	Easting	Latitude	Longitude	Knots	Source
TB 28	Tug	17-AUG-2021 06:04:58	805559.4	827060.3	22.18857	114.08759	0.3	ShipXY
TB 28	Tug	17-AUG-2021 06:11:45	805557.2	827060.3	22.18855	114.08759	0.3	ShipXY
TB 28	Tug	17-AUG-2021 06:16:57	805560.5	827060.3	22.18858	114.08759	0.2	ShipXY
TB 28	Tug	17-AUG-2021 06:23:58	805560.5	827060.3	22.18858	114.08759	0.1	ShipXY
TB 28	Tug	17-AUG-2021 06:29:45	807807	827582.3	22.20887	114.09268	8	ShipXY
TB 28	Tug	17-AUG-2021 06:35:51	809251.9	827928.5	22.21292	114.09599	7.9	ShipXY
TB 28	Tug	17-AUG-2021 06:41:36	810661.4	828182.9	22.23465	114.09845	8.1	ShipXY
TB 28	Tug	17-AUG-2021 06:47:58	812125	828732	22.24876	114.10377	8	ShipXY
TB 28	Tug	17-AUG-2021 06:50:58	812795.9	829051.9	22.25393	114.10687	8	ShipXY
TB 28	Tug	17-AUG-2021 06:53:48	812425.9	829340.8	22.25962	114.10967	7.9	ShipXY
TB 28	Tug	17-AUG-2021 06:56:57	814161.1	829560.6	22.26626	114.11118	8	ShipXY
TB 28	Tug	17-AUG-2021 07:00:00	814877.5	829656.8	22.27273	114.11273	7.5	ShipXY
TB 28	Tug	17-AUG-2021 07:02:59	815555.1	829853.9	22.27885	114.11464	7.6	ShipXY
TB 28	Tug	17-AUG-2021 07:05:58	816068.7	830310.7	22.28349	114.11907	7.7	ShipXY
TB 28	Tug	17-AUG-2021 07:08:58	816524.7	830898.2	22.28761	114.12477	8.1	ShipXY
TB 28	Tug	17-AUG-2021 07:11:58	816953	831530.4	22.29148	114.13099	8.4	ShipXY
TB 28	Tug	17-AUG-2021 07:15:00	817436.8	832175.3	22.29585	114.13716	8.8	ShipXY
TB 28	Tug	17-AUG-2021 07:17:59	817893.9	832826.7	22.29998	114.14348	8.5	ShipXY
TB 28	Tug	17-AUG-2021 07:20:58	818354.5	833472.8	22.30414	114.14975	8.3	ShipXY
TB 28	Tug	17-AUG-2021 07:23:58	819075.3	833700.7	22.31065	114.15196	8.3	ShipXY
TB 28	Tug	17-AUG-2021 07:26:58	819595.7	833928.7	22.31535	114.15524	3.8	ShipXY
TB 28	Tug	17-AUG-2021 07:28:27	819379.7	834066.5	22.31665	114.15551	0.6	ShipXY
TB 28	Tug	17-AUG-2021 07:32:19	819740.8	834064.5	22.31666	114.15549	0	ShipXY
TB 28	Tug	17-AUG-2021 07:35:58	819715.3	834060.3	22.31643	114.15545	0.5	ShipXY
TB 28	Tug	17-AUG-2021 07:38:18	819514.9	834088.1	22.31462	114.15572	0.9	ShipXY
TB 28	Tug	17-AUG-2021 07:41:28	819513.8	834095.3	22.31461	114.15579	0	ShipXY
TB 28	Tug	17-AUG-2021 07:44:47	819513.8	834093.3	22.31461	114.15576	0.1	ShipXY
TB 28	Tug	17-AUG-2021 07:46:48	819513.8	834095.3	22.31461	114.15579	0.3	ShipXY
TB 28	Tug	17-AUG-2021 07:50:18	819513.8	834096.4	22.31461	114.1558	0.2	ShipXY
TB 28	Tug	17-AUG-2021 07:52:48	819513.8	834095.3	22.31461	114.15579	0	ShipXY
TB 28	Tug	17-AUG-2021 07:55:38	819513.8	834091.2	22.31461	114.15575	0.1	ShipXY
TB 28	Tug	17-AUG-2021 07:58:09	819514.9	834089.2	22.31462	114.15573	0	ShipXY
TB 28	Tug	17-AUG-2021 08:00:57	819525.9	834084	22.31472	114.15578	0.9	ShipXY
TB 28	Tug	17-AUG-2021 08:05:27	819514.9	834091.2	22.31462	114.15575	0	ShipXY
TB 28	Tug	17-AUG-2021 08:08:57	819525.9	834084	22.31472	114.15578	0.9	ShipXY
TB 28	Tug	17-AUG-2021 08:11:58	819735.2	834054.2	22.31611	114.15539	1.5	ShipXY
TB 28	Tug	17-AUG-2021 08:14:58	819681.2	834064.5	22.31613	114.15549	4.5	ShipXY
TB 28	Tug	17-AUG-2021 08:17:57	819295.5	833594.6	22.31262	114.15093	7.4	ShipXY
TB 28	Tug	17-AUG-2021 08:20:57	818959.2	833290.5	22.3096	114.14668	8	ShipXY
TB 28	Tug	17-AUG-2021 08:23:57	818422.2	832442.4	22.30475	114.13975	8.2	ShipXY
TB 28	Tug	17-AUG-2021 08:26:57	81870.9	831941.5	22.29977	114.13489	8.1	ShipXY
TB 28	Tug	17-AUG-2021 08:29:57	817307.4	831466.3	22.29468	114.13028	7.6	ShipXY
TB 28	Tug	17-AUG-2021 08:32:57	81766.6	830966.3	22.28993	114.12543	8	ShipXY
TB 28	Tug	17-AUG-2021 08:35:58	816207.1	830456	22.28474	114.12048	8.8	ShipXY
TB 28	Tug	17-AUG-2021 08:38:58	815621.5	829863.2	22.27945	114.11473	9.3	ShipXY
TB 28	Tug	17-AUG-2021 08:41:48	815168.8	829368.3	22.27536	114.10993	7	ShipXY
TB 28	Tug	17-AUG-2021 08:44:58	814585.4	828938.3	22.27099	114.10576	9.3	ShipXY
TB 28	Tug	17-AUG-2021 08:47:48	813809.3	828476.9	22.26308	114.10412	9.2	ShipXY
TB 28	Tug	17-AUG-2021 08:50:48	813051.9	827951.9	22.25522	114.10236	9.2	ShipXY
TB 28	Tug	17-AUG-2021 08:53:47	8121					

TB 28 (Tug)								
Historical Data Records (AUGUST 2021)								
Vessel Name	Vessel Type	Report Time	Northing	Easting	Latitude	Longitude	Knots	Source
TB 28	Tug	17-AUG-2021 16:05:54	805605.9	827062.4	22.18899	114.08761	0.6	ShipXY
TB 28	Tug	17-AUG-2021 16:11:45	805615.9	827088.1	22.18908	114.08781	0.4	ShipXY
TB 28	Tug	17-AUG-2021 16:17:09	805618.1	827086.1	22.18911	114.08784	0.3	ShipXY
TB 28	Tug	17-AUG-2021 16:23:38	805618.1	827088.1	22.18913	114.08781	0.2	ShipXY
TB 28	Tug	17-AUG-2021 16:29:47	805615.9	827086.1	22.18908	114.08784	0.6	ShipXY
TB 28	Tug	17-AUG-2021 16:34:08	805618.1	827086.1	22.18911	114.08784	0.7	ShipXY
TB 28	Tug	17-AUG-2021 16:41:47	805617.2	827085.1	22.18909	114.08783	0.3	ShipXY
TB 28	Tug	17-AUG-2021 16:46:45	805612.6	827086.1	22.18905	114.08784	0.3	ShipXY
TB 28	Tug	17-AUG-2021 16:53:49	805610.4	827086.1	22.18903	114.08784	0.4	ShipXY
TB 28	Tug	17-AUG-2021 16:58:39	805611.9	827086.1	22.18905	114.08784	0.2	ShipXY
TB 28	Tug	17-AUG-2021 17:05:34	805528.5	826977.8	22.18829	114.08679	3.4	ShipXY
TB 28	Tug	17-AUG-2021 17:10:55	805476.7	826602.3	22.18782	114.08315	0.4	ShipXY
TB 28	Tug	17-AUG-2021 17:17:34	805478.9	826604.4	22.18784	114.08317	0.4	ShipXY
TB 28	Tug	17-AUG-2021 17:23:38	805524.2	826734.4	22.18825	114.08443	3.3	ShipXY
TB 28	Tug	17-AUG-2021 17:29:44	805593.3	827074.7	22.18893	114.08773	0.4	ShipXY
TB 28	Tug	17-AUG-2021 17:34:15	805607.0	827074.7	22.1891	114.08773	0.6	ShipXY
TB 28	Tug	17-AUG-2021 17:40:54	805610.4	827073.7	22.18903	114.08772	0.6	ShipXY
TB 28	Tug	17-AUG-2021 17:45:38	805617.2	827073.7	22.18909	114.08772	0.4	ShipXY
TB 28	Tug	17-AUG-2021 17:53:45	805612.6	827073.7	22.18905	114.08772	0.3	ShipXY
TB 28	Tug	17-AUG-2021 17:59:14	805613.7	827073.7	22.18906	114.08772	0.4	ShipXY
TB 28	Tug	17-AUG-2021 18:02:58	805614.4	827064.4	22.18911	114.08763	0.4	ShipXY
TB 28	Tug	17-AUG-2021 18:11:04	805615.9	827073.7	22.18908	114.08772	0.4	ShipXY
TB 28	Tug	17-AUG-2021 18:17:49	805618.1	827073.7	22.18911	114.08772	0.1	ShipXY
TB 28	Tug	17-AUG-2021 18:21:05	805610.4	827074.7	22.18903	114.08773	0.7	ShipXY
TB 28	Tug	17-AUG-2021 18:29:44	805618.1	827070.6	22.18911	114.08769	0.3	ShipXY
TB 28	Tug	17-AUG-2021 18:34:35	805465.6	826561.7	22.18772	114.08225	2.8	ShipXY
TB 28	Tug	17-AUG-2021 18:41:59	805601.5	827089.2	22.18895	114.08787	0.6	ShipXY
TB 28	Tug	17-AUG-2021 18:47:08	805624.8	827083	22.18916	114.08781	0.3	ShipXY
TB 28	Tug	17-AUG-2021 18:53:39	805624.8	827083	22.18916	114.08781	0.1	ShipXY
TB 28	Tug	17-AUG-2021 18:59:49	805615.9	827086.1	22.18908	114.08784	0.4	ShipXY
TB 28	Tug	17-AUG-2021 19:03:35	805612.6	827086.1	22.18905	114.08784	0.6	ShipXY
TB 28	Tug	17-AUG-2021 19:10:05	805525.4	826571.4	22.18826	114.08281	1.2	ShipXY
TB 28	Tug	17-AUG-2021 19:16:44	805523.2	826571.4	22.18824	114.08285	0.3	ShipXY
TB 28	Tug	17-AUG-2021 19:20:29	805524.3	826571.4	22.18825	114.08285	0.3	ShipXY
TB 28	Tug	17-AUG-2021 19:29:49	805524.3	826571.4	22.18825	114.08285	0.1	ShipXY
TB 28	Tug	17-AUG-2021 19:35:48	805505.5	826541.5	22.18808	114.08256	2.5	ShipXY
TB 28	Tug	17-AUG-2021 19:41:58	805552.0	826566.3	22.1885	114.0828	0.4	ShipXY
TB 28	Tug	17-AUG-2021 19:47:09	805512.1	826573.5	22.18814	114.08297	0.3	ShipXY
TB 28	Tug	17-AUG-2021 19:53:19	805514.3	826575.6	22.18816	114.08289	0.3	ShipXY
TB 28	Tug	17-AUG-2021 19:57:30	805512.1	826579.7	22.18814	114.08293	0.1	ShipXY
TB 28	Tug	17-AUG-2021 20:05:19	805518.8	826583.8	22.1882	114.08297	0.3	ShipXY
TB 28	Tug	17-AUG-2021 20:11:38	805518.8	826582.8	22.1882	114.08296	0.5	ShipXY
TB 28	Tug	17-AUG-2021 20:15:38	805518.8	826583.8	22.18819	114.08297	0	ShipXY
TB 28	Tug	17-AUG-2021 20:23:38	805518.8	826586.9	22.1882	114.083	0.1	ShipXY
TB 28	Tug	17-AUG-2021 20:29:48	805517.7	826582.8	22.18819	114.08296	0	ShipXY
TB 28	Tug	17-AUG-2021 20:33:40	805516.5	826582.8	22.18818	114.08296	0.2	ShipXY
TB 28	Tug	17-AUG-2021 20:39:19	805516.5	826582.8	22.18818	114.08296	0.1	ShipXY
TB 28	Tug	17-AUG-2021 20:47:38	805516.5	826582.8	22.18818	114.08296	0	ShipXY
TB 28	Tug	17-AUG-2021 20:53:48	805516.5	826582.8	22.18818	114.08296	0.3	ShipXY
TB 28	Tug	17-AUG-2021 20:59:39	805516.5	826582.8	22.18818	114.08296	0.3	ShipXY
TB 28	Tug	17-AUG-2021 21:05:45	805506.6	826537.4	22.18809	114.08252	3.7	ShipXY
TB 28	Tug	17-AUG-2021 21:11:58	805619.3	827010.8	22.18911	114.08711	0.8	ShipXY
TB 28	Tug	17-AUG-2021 21:15:49	805557.2	827048.9	22.18855	114.08748	0.5	ShipXY
TB 28	Tug	17-AUG-2021 21:23:05	805593.3	827083	22.18884	114.08781	0.5	ShipXY
TB 28	Tug	17-AUG-2021 21:28:55	805589.3	827085	22.18884	114.08783	0.9	ShipXY
TB 28	Tug	17-AUG-2021 21:35:50	805586	827083	22.18881	114.08781	0.2	ShipXY
TB 28	Tug	17-AUG-2021 21:41:24	805588.2	827086.1	22.18883	114.08784	0.4	ShipXY
TB 28	Tug	17-AUG-2021 21:47:23	805588.2	827085	22.18883	114.08783	0.6	ShipXY
TB 28	Tug	17-AUG-2021 21:53:14	805586	827085	22.18881	114.08783	0.3	ShipXY

TB 28 (Tug)								
Historical Data Records (AUGUST 2021)								
Vessel Name	Vessel Type	Report Time	Northing	Easting	Latitude	Longitude	Knots	Source
TB 28	Tug	17-AUG-2021 21:59:54	805582.7	827083	22.18878	114.08781	0.5	ShipXY
TB 28	Tug	17-AUG-2021 22:05:28	805591.5	827086.1	22.18886	114.08784	0	ShipXY
TB 28	Tug	17-AUG-2021 22:09:39	805599.3	827083	22.18893	114.08781	0.2	ShipXY
TB 28	Tug	17-AUG-2021 22:12:09	805599.3	827083	22.18893	114.08781	0.3	ShipXY
TB 28	Tug	17-AUG-2021 22:23:24	805592.6	827085	22.18887	114.08783	0.3	ShipXY
TB 28	Tug	17-AUG-2021 22:29:44	805592.6	827086.1	22.18887	114.08784	0.4	ShipXY
TB 28	Tug	17-AUG-2021 22:34:37	805599.3	827083	22.18893	114.08781	0.5	ShipXY
TB 28	Tug	17-AUG-2021 22:41:18	805600.4	827085	22.18894	114.08783	0.5	ShipXY
TB 28	Tug	17-AUG-2021 22:51:45	805593.8	827086.1	22.18888	114.08784	0.5	ShipXY
TB 28	Tug	17-AUG-2021 22:59:13	805592.6	827083	22.18887	114.08781	0.9	ShipXY
TB 28	Tug	17-AUG-2021 23:04:39	805598.2	827086.1	22.18892	114.08784	0	ShipXY
TB 28	Tug	17-AUG-2021 23:11:09	805601.5	827085.1	22.18895	114.08783	0.1	ShipXY
TB 28	Tug	17-AUG-2021 23:16:18	805600.4	827083	22.18894	114.08781	0.5	ShipXY
TB 28	Tug	17-AUG-2021 23:23:08	805601.5	827085.1	22.18895	114.08783	0.1	ShipXY
TB 28	Tug	17-AUG-2021 23:29:09	805601.5	827083	22.18893	114.08781	0.6	ShipXY
TB 28	Tug	17-AUG-2021 23:35:57	805593.8	827085	22.18888	114.08783	0.2	ShipXY
TB 28	Tug	17-AUG-2021 23:41:45	805589.3	827083	22.18884	114.08781	0.3	ShipXY
TB 28	Tug	17-AUG-2021 23:47:28	805598.2	827085	22.18892	114.08783	0.5	ShipXY
TB 28	Tug	17-AUG-2021 23:53:10	805603.7	827082	22.18897	114.0878	0	ShipXY
TB 28	Tug	17-AUG-2021 23:59:07	805603.7	827083	22.18897	114.08781	0.6	ShipXY
TB 28	Tug	18-AUG-2021 00:04:38	805605.9	827083	22.18899	114.08781	0.5	ShipXY
TB 28	Tug	18-AUG-2021 00:11:49	805608.1	827085.1	22.18901	114.08783	0.4	ShipXY
TB 28	Tug	18-AUG-2021 00:17:09	805613.7	827082	22.18906	114.0878	0.3	ShipXY
TB 28	Tug	18-AUG-2021 00:22:30	805620.3	827078.9	22.18912	114.08777	0.2	ShipXY
TB 28	Tug	18-AUG-2021 00:29:48	805618.1	827082	22.1891	114.0878	0.4	ShipXY
TB 28	Tug	18-AUG-2021 00:35:24	805611.5	827083	22.18904	114.08781	0.3	ShipXY
TB 28	Tug	18-AUG-2021 00:41:58	805611.5	827083	22.18904	114.08781	0.4	ShipXY
TB 28	Tug	18-AUG-2021 00:47:48	805612.6	827083	22.18905	114.08781	0.5	ShipXY
TB 28	Tug	18-AUG-2021 00:53:29	805613.7	827082	22.18906	114.0878	0.5	ShipXY
TB 28	Tug	18-AUG-2021 00:59:28	805614.8	827082	22.18907	114.0878	0	ShipXY
TB 28	Tug	18-AUG-2021 01:05:59	805615.9	827078.9	22.18908	114.08777	0.1	ShipXY
TB 28	Tug	18-AUG-2021 01:10:39	805615.9	827083	22.18908	114.08781	0.1	ShipXY
TB 28	Tug	18-AUG-2021 01:17:40	805617.2	827082	22.18909	114.0878	0.3	ShipXY
TB 28	Tug	18-AUG-2021 01:23:18	805619.2	827078.9	22.18911	114.08777	0	ShipXY
TB 28	Tug	18-AUG-2021 01:29:39	805623.7	827078.9	22.18915	114.08777	0.5	ShipXY
TB 28	Tug	18-AUG-2021 01:35:59	805622.5	827077.8	22.18914	114.08776	0.3	ShipXY
TB 28	Tug	18-AUG-2021 01:40:19	805621.4	827077.8	22.18913	114.08776	0.4	ShipXY
TB 28	Tug	18-AUG-2021 01:45:07	805615.9	827078.1	22.18919	114.08773	0.3	ShipXY
TB 28	Tug	18-AUG-2021 01:53:38	805629.2	827074.8	22.1892	114.08773	0.5	ShipXY
TB 28	Tug	18-AUG-2021 01:57:48	805628.1	827076.8	22.18919	114.08775	0.2	ShipXY
TB 28	Tug	18-AUG-2021 02:04:14	805628.1	827076.8	22.18919	114.08775	0.3	ShipXY
TB 28	Tug	18-AUG-2021 02:10:18	805628.1	827076.8	22.18919	114.08775	0.4	ShipXY
TB 28	Tug	18-AUG-2021 02:17:37	805625.9	827077.8	22.18917	114.08776	0	ShipXY
TB 28	Tug	18-AUG-2021 02:23:48	805619.2	827078.9	22.18911	114.08777	0.4	ShipXY
TB 28	Tug	18-AUG-2021 02:27:19	805619.2	827078.9	22.18911	114.08777	0.3	ShipXY
TB 28	Tug	18-AUG-2021 02:35:29	805618.1	827082	22.1891	114.0878	0.2	ShipXY
TB 28	Tug	18-AUG-2021 02:41:59	805612.6	827078.9	22.18905	114.08777	0.3	ShipXY
TB 28	Tug	18-AUG-2021 02:47:39	805615.9	827078.9	22.18908	114.08777	0.3	ShipXY
TB 28	Tug	18-AUG-2021 02:53:48	805615.9	827083	22.18908	114.08781	0.3	ShipXY
TB 28	Tug	18-AUG-2021 02:59:58	805602.6	827082	22.18896	114.0878	0.4	ShipXY
TB 28	Tug	18-AUG-2021 03:05:29						

TB 28 (Tug)								
Historical Data Records (AUGUST 2021)								
Vessel Name	Vessel Type	Report Time	Northing	Easting	Latitude	Longitude	Knots	Source
TB 28	Tug	18-AUG-2021 15:47:19	804301.1	824366.7	22.17719	114.06148	0.4	ShipXY
TB 28	Tug	18-AUG-2021 15:52:28	804298.9	824365.7	22.17717	114.06147	0.3	ShipXY
TB 28	Tug	18-AUG-2021 15:59:48	804292.3	824375	22.17711	114.06156	0.4	ShipXY
TB 28	Tug	18-AUG-2021 16:03:28	804380.1	824370	22.17709	114.06156	0.1	ShipXY
TB 28	Tug	18-AUG-2021 16:11:02	804291.1	824370.8	22.1771	114.06152	0.4	ShipXY
TB 28	Tug	18-AUG-2021 16:17:36	804283.4	824362.6	22.17703	114.06144	0.3	ShipXY
TB 28	Tug	18-AUG-2021 16:22:29	804274.5	824354.3	22.17695	114.06136	0	ShipXY
TB 28	Tug	18-AUG-2021 16:27:58	804265.7	824351.2	22.17687	114.06133	0.3	ShipXY
TB 28	Tug	18-AUG-2021 16:32:49	804255.7	824344.3	22.17678	114.06136	0.3	ShipXY
TB 28	Tug	18-AUG-2021 16:40:28	804255	824347.1	22.17675	114.06129	0	ShipXY
TB 28	Tug	18-AUG-2021 16:46:58	804244.7	824345	22.17674	114.06127	0.2	ShipXY
TB 28	Tug	18-AUG-2021 16:52:38	804243.6	824338.8	22.17667	114.06121	0.3	ShipXY
TB 28	Tug	18-AUG-2021 16:59:08	804245.8	824334.7	22.17669	114.06117	0	ShipXY
TB 28	Tug	18-AUG-2021 17:05:43	804234.7	824337.8	22.17659	114.0612	1.8	ShipXY
TB 28	Tug	18-AUG-2021 17:11:19	804213.4	824749.2	22.17566	114.06519	0.1	ShipXY
TB 28	Tug	18-AUG-2021 17:17:44	804218	824466.7	22.17564	114.06245	5.2	ShipXY
TB 28	Tug	18-AUG-2021 17:23:59	804214.7	824428.5	22.17641	114.06208	1.5	ShipXY
TB 28	Tug	18-AUG-2021 17:29:42	804191.5	824396.5	22.1762	114.06177	0.3	ShipXY
TB 28	Tug	18-AUG-2021 17:35:49	804171.6	824354.2	22.17602	114.06136	0.3	ShipXY
TB 28	Tug	18-AUG-2021 17:41:59	804123.9	824412	22.17559	114.06192	1.8	ShipXY
TB 28	Tug	18-AUG-2021 17:47:44	804169.2	824540.9	22.1776	114.06317	0.7	ShipXY
TB 28	Tug	18-AUG-2021 17:53:43	804215.7	824518.3	22.17642	114.06295	1.1	ShipXY
TB 28	Tug	18-AUG-2021 17:58:48	804190.2	824563.6	22.17619	114.06339	0.3	ShipXY
TB 28	Tug	18-AUG-2021 18:05:39	804152.5	824639.9	22.17585	114.06413	1.5	ShipXY
TB 28	Tug	18-AUG-2021 18:11:53	804226.8	824749.1	22.17652	114.06257	4.1	ShipXY
TB 28	Tug	18-AUG-2021 18:17:39	804198	824589.4	22.1767	114.06364	6.1	ShipXY
TB 28	Tug	18-AUG-2021 18:23:43	804389.5	824680.3	22.17799	114.06452	0.6	ShipXY
TB 28	Tug	18-AUG-2021 18:29:19	804376.2	824659.7	22.17787	114.06432	0.5	ShipXY
TB 28	Tug	18-AUG-2021 18:35:29	804407.2	824658.7	22.17815	114.06431	0.3	ShipXY
TB 28	Tug	18-AUG-2021 18:39:59	804419.4	824661.8	22.17826	114.06436	0.3	ShipXY
TB 28	Tug	18-AUG-2021 18:46:08	804429.3	824669	22.17835	114.06441	0.3	ShipXY
TB 28	Tug	18-AUG-2021 18:52:38	804469.3	824679.3	22.17861	114.06451	0.2	ShipXY
TB 28	Tug	18-AUG-2021 18:58:38	804430.4	824677.2	22.17836	114.06449	0.3	ShipXY
TB 28	Tug	18-AUG-2021 19:05:49	804414.9	824666.9	22.17822	114.06439	0.3	ShipXY
TB 28	Tug	18-AUG-2021 19:11:09	804411.6	824655.6	22.17819	114.06428	0	ShipXY
TB 28	Tug	18-AUG-2021 19:17:19	804408.3	824658.7	22.17816	114.06431	0.3	ShipXY
TB 28	Tug	18-AUG-2021 19:23:49	804409.4	824659.7	22.17817	114.06432	0.3	ShipXY
TB 28	Tug	18-AUG-2021 19:29:48	804410.5	824661.8	22.17818	114.06436	0.6	ShipXY
TB 28	Tug	18-AUG-2021 19:35:59	804401.7	824669	22.1781	114.06441	0.1	ShipXY
TB 28	Tug	18-AUG-2021 19:41:12	804392.8	824673.1	22.17802	114.06445	0.3	ShipXY
TB 28	Tug	18-AUG-2021 19:46:42	804386.1	824681.3	22.17796	114.06453	0.3	ShipXY
TB 28	Tug	18-AUG-2021 19:51:22	804374	824688.5	22.17785	114.0646	0.3	ShipXY
TB 28	Tug	18-AUG-2021 19:56:42	804367.7	824708.1	22.17773	114.06479	0.3	ShipXY
TB 28	Tug	18-AUG-2021 20:04:17	804361.8	824704	22.17774	114.06475	0.2	ShipXY
TB 28	Tug	18-AUG-2021 20:11:58	804361.8	824710.2	22.17774	114.06481	0.3	ShipXY
TB 28	Tug	18-AUG-2021 20:15:42	804367.3	824717.4	22.17779	114.06488	0.3	ShipXY
TB 28	Tug	18-AUG-2021 20:21:59	804381.7	824718.5	22.17792	114.06489	0.4	ShipXY
TB 28	Tug	18-AUG-2021 20:29:39	804385	824716.4	22.17795	114.06487	0.2	ShipXY
TB 28	Tug	18-AUG-2021 20:35:15	804376.4	824719.4	22.1779	114.06487	0.1	ShipXY
TB 28	Tug	18-AUG-2021 20:41:32	804367.3	824718.5	22.17779	114.06489	0.4	ShipXY
TB 28	Tug	18-AUG-2021 20:46:32	804362.9	824720.5	22.17775	114.06491	0.3	ShipXY
TB 28	Tug	18-AUG-2021 20:53:38	804354	824709.2	22.17767	114.0648	0.1	ShipXY
TB 28	Tug	18-AUG-2021 20:59:22	804350.7	824700.9	22.17764	114.0647	0.4	ShipXY
TB 28	Tug	18-AUG-2021 21:06:28	804369.8	824698.8	22.17763	114.06467	0.1	ShipXY
TB 28	Tug	18-AUG-2021 21:11:28	804349.6	824695.9	22.17763	114.06467	0	ShipXY
TB 28	Tug	18-AUG-2021 21:15:52	804349.6	824696.8	22.17763	114.06468	0.3	ShipXY
TB 28	Tug	18-AUG-2021 21:17:47	804350.7	824699.9	22.17764	114.06471	0	ShipXY
TB 28	Tug	18-AUG-2021 21:29:42	804351.8	824708.1	22.17765	114.06479	0.3	ShipXY
TB 28	Tug	18-AUG-2021 21:34:02	804352.9	824709.2	22.17766	114.0648	0.4	ShipXY

TB 28 (Tug)								
Historical Data Records (AUGUST 2021)								
Vessel Name	Vessel Type	Report Time	Northing	Easting	Latitude	Longitude	Knots	Source
TB 28	Tug	18-AUG-2021 21:40:51	804352.9	824708.1	22.17766	114.06479	0.3	ShipXY
TB 28	Tug	18-AUG-2021 21:45:12	804359.6	824698.6	22.17772	114.06468	0.3	ShipXY
TB 28	Tug	18-AUG-2021 21:51:31	804351.8	824705	22.17765	114.06476	0.3	ShipXY
TB 28	Tug	18-AUG-2021 21:57:41	804349.9	824699.9	22.17762	114.06471	0.3	ShipXY
TB 28	Tug	18-AUG-2021 22:05:08	804358.5	824692.7	22.17771	114.06464	0.1	ShipXY
TB 28	Tug	18-AUG-2021 22:11:48	804351.8	824684.4	22.17765	114.06456	0.2	ShipXY
TB 28	Tug	18-AUG-2021 22:17:38	804354	824689.6	22.17765	114.06461	0.5	ShipXY
TB 28	Tug	18-AUG-2021 22:23:03	804385	824675.2	22.17795	114.06447	0.3	ShipXY
TB 28	Tug	18-AUG-2021 22:29:29	804382.8	824664.8	22.17793	114.06437	0.1	ShipXY
TB 28	Tug	18-AUG-2021 22:35:38	804412.7	824659.7	22.1781	114.06432	0.3	ShipXY
TB 28	Tug	18-AUG-2021 22:41:39	804416.1	824655.6	22.17823	114.06428	0.3	ShipXY
TB 28	Tug	18-AUG-2021 22:47:39	804407.2	824659.7	22.17815	114.06432	0.3	ShipXY
TB 28	Tug	18-AUG-2021 22:53:28	804417.2	824659.7	22.17824	114.06432	0.3	ShipXY
TB 28	Tug	18-AUG-2021 22:58:18	804422.7	824662.8	22.17829	114.06435	0.5	ShipXY
TB 28	Tug	18-AUG-2021 23:04:59	804418.4	824658.7	22.17826	114.06431	0.3	ShipXY
TB 28	Tug	18-AUG-2021 23:10:38	804410.5	824654.5	22.17818	114.06427	0.4	ShipXY
TB 28	Tug	18-AUG-2021 23:17:57	804413.8	824658.7	22.17821	114.06431	0.3	ShipXY
TB 28	Tug	18-AUG-2021 23:22:29	804417.2	824658.7	22.17824	114.06431	0.4	ShipXY
TB 28	Tug	18-AUG-2021 23:29:39	804411.6	824655.6	22.17819	114.06428	0	ShipXY
TB 28	Tug	18-AUG-2021 23:35:53	804415	824656.6	22.17822	114.06429	0.3	ShipXY
TB 28	Tug	18-AUG-2021 23:38:59	804416.6	824656.6	22.17819	114.06429	0.1	ShipXY
TB 28	Tug	18-AUG-2021 23:47:48	804410.5	824655.6	22.17818	114.06428	0.7	ShipXY
TB 28	Tug	18-AUG-2021 23:53:38	804405	824651.4	22.17813	114.06424	0.3	ShipXY
TB 28	Tug	18-AUG-2021 23:59:49	804408.3	824654.5	22.17816	114.06427	0.3	ShipXY
TB 28	Tug	18-AUG-2021 00:05:08	804412.7	824656.6	22.1782	114.06429	0.1	ShipXY
TB 28	Tug	18-AUG-2021 00:08:08	804410.5	824654.5	22.17818	114.06427	0.5	ShipXY
TB 28	Tug	18-AUG-2021 00:17:38	804410.5	824654.5	22.17818	114.06427	0.1	ShipXY
TB 28	Tug	18-AUG-2021 00:20:42	804409.4	824655.6	22.17817	114.06428	0.4	ShipXY
TB 28	Tug	18-AUG-2021 00:29:29	804412.7	824655.6	22.1782	114.06428	0	ShipXY
TB 28	Tug	18-AUG-2021 00:34:19	804409.4	824655.6	22.17817	114.06428	0.5	ShipXY
TB 28	Tug	18-AUG-2021 00:38:28	804407.2	824655.6	22.17815	114.06428	0.1	ShipXY
TB 28	Tug	18-AUG-2021 00:47:38	804410.5	824655.6	22.17818	114.06428	0	ShipXY
TB 28	Tug	18-AUG-2021 00:50:49	804402.8	824654.5	22.17811	114.06427	0.5	ShipXY
TB 28	Tug	18-AUG-2021 00:55:38	804407.2	824655.6	22.17815	114.06428	0.2	ShipXY
TB 28	Tug	18-AUG-2021 00:59:49	804402.8	824654.5	22.17811	114.06427	0.5	ShipXY
TB 28	Tug	18-AUG-2021 01:05:00	804402.8	824654.5	22.17811	114.06427	0.1	ShipXY
TB 28	Tug	18-AUG-2021 01:11:58	804412.7	824655.6	22.1782	114.06428	0.1	ShipXY
TB 28	Tug	18-AUG-2021 01:16:17	804410.5	824654.5	22.17818	114.06427	0.3	ShipXY
TB 28	Tug	18-AUG-2021 01:23:43	804405.1	824651.4	22.17814	114.06424	0.3	ShipXY
TB 28	Tug	18-AUG-2021 01:29:18	804398.3	824651.4	22.17807	114.06424	0	ShipXY
TB 28	Tug	18-AUG-2021 01:34:10	804402.8	824650.4	22.17811	114.06423	0.2	ShipXY
TB 28	Tug	18-AUG-2021 01:41:08	804409.4	824655.6	22.17817	114.06428	0.4	ShipXY
TB 28	Tug	18-AUG-2021 01:47:28	804403.9	824651.4	22.17812	114.06424	0.4	ShipXY
TB 28	Tug	18-AUG-2021 01:53:22	804405.1	824654.5	22.17813	114.06424	0.3	ShipXY
TB 28	Tug	18-AUG-2021 01:58:38	804405	824651.4	22.17813	114.06424	0.1	ShipXY
TB 28	Tug	18-AUG-2021 02:05:59	804405	824654.5	22.17813	114.06427	0.3	ShipXY
TB 28	Tug	18-AUG-2021 02:09:59	804401.7	824651.4	22.1781	114.06424	0.1	ShipXY
TB 28	Tug	18-AUG-2021 02:17:08	804408.3	824655.6	22.17816	114.06428	0	ShipXY
TB 28	Tug	18-AUG-2021 02:22:08	804407.2	824655.6	22.17815	114.06428	0.3	ShipXY
TB 28	Tug	18-AUG-2021 02:29:15	804409.4	824655.6	22.17815	114.06428	0.3	ShipXY
TB 28								

TB 28 (Tug)

Historical Data Records (AUGUST 2021)								
Vessel Name	Vessel Type	Report Time	Northing	Easting	Latitude	Longitude	Knots	Source
TB 28	Tug	20-AUG-2021 10:37:10	804098.1	824849.2	22.17536	114.06616	0	ShipXY
TB 28	Tug	20-AUG-2021 10:44:50	804097	824849.2	22.17535	114.06616	0.3	ShipXY
TB 28	Tug	20-AUG-2021 10:53:08	804098.1	824849.2	22.17536	114.06616	0.3	ShipXY
TB 28	Tug	20-AUG-2021 10:58:28	804098.1	824849.2	22.17535	114.06616	0	ShipXY
TB 28	Tug	20-AUG-2021 11:09:33	804098.1	824852.3	22.17536	114.06619	0	ShipXY
TB 28	Tug	20-AUG-2021 11:12:06	804098.1	824849.2	22.17536	114.06616	0.1	ShipXY
TB 28	Tug	20-AUG-2021 11:21:49	804098.1	824852.3	22.17536	114.06619	0.1	ShipXY
TB 28	Tug	20-AUG-2021 11:24:19	804098.1	824852.3	22.17536	114.06619	0.1	ShipXY
TB 28	Tug	20-AUG-2021 11:30:29	804098.1	824852.3	22.17536	114.06619	0.3	ShipXY
TB 28	Tug	20-AUG-2021 11:40:08	804098.1	824852.3	22.17537	114.06619	0.3	ShipXY
TB 28	Tug	20-AUG-2021 11:44:59	804100.3	824852.3	22.17538	114.06619	0.3	ShipXY
TB 28	Tug	20-AUG-2021 11:58:36	804102.5	824852.3	22.1754	114.06619	0.1	ShipXY
TB 28	Tug	20-AUG-2021 12:11:00	804099.2	824848.2	22.17537	114.06615	0.3	ShipXY
TB 28	Tug	20-AUG-2021 12:15:38	804100.3	824849.2	22.17538	114.06616	0.3	ShipXY
TB 28	Tug	20-AUG-2021 12:20:39	804101.4	824849.2	22.17539	114.06616	0.3	ShipXY
TB 28	Tug	20-AUG-2021 12:29:00	804100.3	824852.3	22.17538	114.06619	0.3	ShipXY
TB 28	Tug	20-AUG-2021 12:35:20	804098.1	824849.2	22.17536	114.06616	0.3	ShipXY
TB 28	Tug	20-AUG-2021 12:38:10	804099.2	824849.2	22.17537	114.06616	0.3	ShipXY
TB 28	Tug	20-AUG-2021 12:46:20	804099.2	824852.3	22.17537	114.06619	0.4	ShipXY
TB 28	Tug	20-AUG-2021 12:58:28	804099.2	824849.2	22.17537	114.06616	0	ShipXY
TB 28	Tug	20-AUG-2021 13:05:39	804100.3	824849.2	22.17538	114.06616	0.4	ShipXY
TB 28	Tug	20-AUG-2021 13:09:39	804100.3	824849.2	22.17538	114.06616	0.3	ShipXY
TB 28	Tug	20-AUG-2021 13:16:59	804102.5	824849.2	22.1754	114.06616	0.3	ShipXY
TB 28	Tug	20-AUG-2021 13:21:08	804102.5	824849.2	22.1754	114.06616	0.3	ShipXY
TB 28	Tug	20-AUG-2021 13:28:00	804100.3	824853.4	22.17538	114.0662	0.3	ShipXY
TB 28	Tug	20-AUG-2021 13:41:49	804103.7	824849.2	22.17541	114.06616	0.3	ShipXY
TB 28	Tug	20-AUG-2021 13:53:40	804101.4	824849.2	22.17539	114.06616	0.3	ShipXY
TB 28	Tug	20-AUG-2021 13:57:19	804100.3	824852.3	22.17538	114.06619	0.1	ShipXY
TB 28	Tug	20-AUG-2021 14:05:49	804107	824848.2	22.17544	114.06615	0.3	ShipXY
TB 28	Tug	20-AUG-2021 14:11:42	804107	824848.2	22.17544	114.06615	0.3	ShipXY
TB 28	Tug	20-AUG-2021 14:16:20	804103.7	824848.2	22.17541	114.06615	0.3	ShipXY
TB 28	Tug	20-AUG-2021 14:22:00	804104.8	824848.2	22.17542	114.06615	0.2	ShipXY
TB 28	Tug	20-AUG-2021 14:27:59	804108.1	824848.2	22.17545	114.06615	0.3	ShipXY
TB 28	Tug	20-AUG-2021 14:33:09	804104.8	824846.1	22.17542	114.06613	0.4	ShipXY
TB 28	Tug	20-AUG-2021 14:40:59	804102.5	824846.1	22.1754	114.06613	0.1	ShipXY
TB 28	Tug	20-AUG-2021 14:46:50	804101.4	824846.1	22.17539	114.06613	0.4	ShipXY
TB 28	Tug	20-AUG-2021 14:50:05	804102.5	824845.1	22.1754	114.06612	0	ShipXY
TB 28	Tug	20-AUG-2021 14:57:49	804103.7	824845.1	22.17541	114.06612	0.3	ShipXY
TB 28	Tug	20-AUG-2021 14:59:43	804104.8	824842	22.17542	114.06609	0.2	ShipXY
TB 28	Tug	20-AUG-2021 15:08:49	804104.8	824846.1	22.17542	114.06613	0.2	ShipXY
TB 28	Tug	20-AUG-2021 15:15:49	804109.2	824845.1	22.17544	114.06612	0.3	ShipXY
TB 28	Tug	20-AUG-2021 15:22:59	804107	824845.1	22.17544	114.06612	0.3	ShipXY
TB 28	Tug	20-AUG-2021 15:27:59	804106.1	824846.1	22.17543	114.06613	0.4	ShipXY
TB 28	Tug	20-AUG-2021 15:33:08	804108.1	824845.1	22.17545	114.06612	0.3	ShipXY
TB 28	Tug	20-AUG-2021 15:40:48	804110.3	824845.1	22.17547	114.06612	0.3	ShipXY
TB 28	Tug	20-AUG-2021 15:47:59	804146.8	824848.2	22.1758	114.06615	0.4	ShipXY
TB 28	Tug	20-AUG-2021 15:51:00	804152.4	824853.4	22.17585	114.06623	0.3	ShipXY
TB 28	Tug	20-AUG-2021 15:59:58	804149	824856.5	22.17582	114.06623	0.1	ShipXY
TB 28	Tug	20-AUG-2021 16:04:58	804152.4	824856.5	22.17585	114.06623	0.4	ShipXY
TB 28	Tug	20-AUG-2021 16:07:49	804150.2	824856.5	22.17583	114.06623	0.3	ShipXY
TB 28	Tug	20-AUG-2021 16:15:09	804150.2	824857.5	22.17583	114.06624	0.3	ShipXY
TB 28	Tug	20-AUG-2021 16:22:48	804149	824856.5	22.17582	114.06623	0	ShipXY
TB 28	Tug	20-AUG-2021 16:29:29	804150.2	824854.4	22.17583	114.06621	0.1	ShipXY
TB 28	Tug	20-AUG-2021 16:36:39	804103.7	824848.2	22.17585	114.06613	0.3	ShipXY
TB 28	Tug	20-AUG-2021 16:41:19	804152.4	824856.5	22.17585	114.06623	0.4	ShipXY
TB 28	Tug	20-AUG-2021 16:45:49	804151.3	824856.5	22.17584	114.06623	0.1	ShipXY
TB 28	Tug	20-AUG-2021 16:53:19	804150.2	824856.5	22.17583	114.06623	0.3	ShipXY
TB 28	Tug	20-AUG-2021 16:56:19	804151.3	824857.5	22.17584	114.06624	0.1	ShipXY
TB 28	Tug	20-AUG-2021 17:05:20	804150.2	824854.4	22.17583	114.06621	0.3	ShipXY

TB 28 (Tug)

Historical Data Records (AUGUST 2021)								
Vessel Name	Vessel Type	Report Time	Northing	Easting	Latitude	Longitude	Knots	Source
TB 28	Tug	20-AUG-2021 17:06:49	804150.2	824854.4	22.17583	114.06621	0	ShipXY
TB 28	Tug	20-AUG-2021 17:17:29	804150.2	824854.4	22.17583	114.06621	0.1	ShipXY
TB 28	Tug	20-AUG-2021 17:23:39	804149	824854.4	22.17582	114.06621	0.3	ShipXY
TB 28	Tug	20-AUG-2021 17:30:59	804150.2	824854.4	22.17583	114.06621	0.1	ShipXY
TB 28	Tug	20-AUG-2021 17:35:18	804147.9	824854.4	22.17581	114.06621	0.1	ShipXY
TB 28	Tug	20-AUG-2021 17:41:38	804149	824854.4	22.17582	114.06621	0	ShipXY
TB 28	Tug	20-AUG-2021 17:47:28	804147.9	824854.4	22.17581	114.06621	0.4	ShipXY
TB 28	Tug	20-AUG-2021 17:53:09	804145.7	824854.4	22.17579	114.06621	0.2	ShipXY
TB 28	Tug	20-AUG-2021 17:59:38	804057.2	824788.4	22.17499	114.06557	3.7	ShipXY
TB 28	Tug	20-AUG-2021 18:01:59	804111.6	824841	22.1755	114.06608	0.4	ShipXY
TB 28	Tug	20-AUG-2021 18:07:01	804111.4	824842	22.17548	114.06609	0.3	ShipXY
TB 28	Tug	20-AUG-2021 18:12:36	804107	824845.1	22.17544	114.06612	0	ShipXY
TB 28	Tug	20-AUG-2021 18:18:59	804109.2	824842	22.17546	114.06609	0.1	ShipXY
TB 28	Tug	20-AUG-2021 18:24:19	804110.3	824845.1	22.17547	114.06612	0.3	ShipXY
TB 28	Tug	20-AUG-2021 18:33:18	804107	824845.1	22.17544	114.06612	0.1	ShipXY
TB 28	Tug	20-AUG-2021 18:42:49	804109.2	824845.1	22.17546	114.06612	0.3	ShipXY
TB 28	Tug	20-AUG-2021 18:51:23	804105.9	824845.1	22.17543	114.06612	0.3	ShipXY
TB 28	Tug	20-AUG-2021 18:53:26	804108.1	824846.1	22.17545	114.06613	0	ShipXY
TB 28	Tug	20-AUG-2021 19:03:29	804110.3	824842	22.17547	114.06609	0.1	ShipXY
TB 28	Tug	20-AUG-2021 19:13:16	804105.9	824845.1	22.17543	114.06612	0	ShipXY
TB 28	Tug	20-AUG-2021 19:20:47	804109.2	824842	22.17546	114.06609	0.4	ShipXY
TB 28	Tug	20-AUG-2021 19:29:18	804108.1	824842	22.17545	114.06609	0.3	ShipXY
TB 28	Tug	20-AUG-2021 19:32:57	804110.3	824845.1	22.17547	114.06612	0	ShipXY
TB 28	Tug	20-AUG-2021 19:40:39	804109.2	824845.1	22.17546	114.06612	0.3	ShipXY
TB 28	Tug	20-AUG-2021 19:44:58	804111.4	824842	22.17548	114.06609	0.3	ShipXY
TB 28	Tug	20-AUG-2021 19:49:29	804108.1	824845.1	22.17542	114.06612	0.3	ShipXY
TB 28	Tug	20-AUG-2021 19:58:19	804107	824845.1	22.17544	114.06612	0	ShipXY
TB 28	Tug	20-AUG-2021 20:01:28	804107	824846.1	22.17544	114.06613	0.1	ShipXY
TB 28	Tug	20-AUG-2021 20:08:28	804103.7	824848.2	22.17541	114.06615	0.1	ShipXY
TB 28	Tug	20-AUG-2021 20:14:21	804107	824848.2	22.17544	114.06615	0	ShipXY
TB 28	Tug	20-AUG-2021 20:19:06	804105.9	824845.1	22.17543	114.06612	0.1	ShipXY
TB 28	Tug	20-AUG-2021 20:26:29	804105.9	824846.1	22.17543	114.06613	0	ShipXY
TB 28	Tug	20-AUG-2021 20:33:29	804104.8	824846.1	22.17542	114.06613	0.3	ShipXY
TB 28	Tug	20-AUG-2021 20:34:59	804103.7	824848.2	22.17541	114.06615	0.1	ShipXY
TB 28	Tug	20-AUG-2021 20:45:59	804102.5	824848.2	22.1754	114.06615	0.1	ShipXY
TB 28	Tug	20-AUG-2021 20:48:02	804101.4	824848.2	22.17539	114.06615	0.1	ShipXY
TB 28	Tug	20-AUG-2021 20:58:29	804103.7	824848.2	22.17541	114.06615	0.2	ShipXY
TB 28	Tug	20-AUG-2021 21:03:35	804102.5	824849.2	22.1754	114.06616	0	ShipXY
TB 28	Tug	20-AUG-2021 21:10:58	804102.5	824846.1	22.1754	114.06613	0	ShipXY
TB 28	Tug	20-AUG-2021 21:12:24	804103.7	824846.1	22.17541	114.06613	0	ShipXY
TB 28	Tug	20-AUG-2021 21:22:59	804099.2	824849.2	22.17537	114.06616	0	ShipXY
TB 28	Tug	20-AUG-2021 21:28:28	804099.2	824852.3	22.17537	114.06619	0	ShipXY
TB 28	Tug	20-AUG-2021 21:34:07	804098.1	824849.2	22.17536	114.06616	0.2	ShipXY
TB 28	Tug	20-AUG-2021 21:39:09	804098.1	824852.3	22.17536	114.06619	0.2	ShipXY
TB 28	Tug	20-AUG-2021 21:44:08	804099.2	824849.2	22.17537	114.06616	0.1	ShipXY
TB 28	Tug	20-AUG-2021 21:52:09	804099.2	824848.2	22.17537	114.06615	0.1	ShipXY
TB 28	Tug	20-AUG-2021 21:57:49	804099.2	824848.2	22.17537	114.06615	0.3	ShipXY
TB 28	Tug	20-AUG-2021 22:03:19	804098.1	824849.2	22.17536	114.06616	0.1	ShipXY
TB 28	Tug	20-AUG-2021 22:08:58	804102.5	824849.2	22.1754	114.06616	0	ShipXY
TB 28	Tug	20-AUG-2021 22:15:48	804103.7	824849.2	22.17538	114.06616		

TB 28 (Tug)

Historical Data Records (AUGUST 2021)								
Vessel Name	Vessel Type	Report Time	Northling	Eastling	Latitude	Longitude	Knots	Source
TB 28	Tug	21-AUG-2021 11:28:58	804378.4	824733.9	22.17789	114.06504	0.4	ShipXY
TB 28	Tug	21-AUG-2021 11:35:17	804377.2	824733.9	22.17788	114.06504	0.5	ShipXY
TB 28	Tug	21-AUG-2021 11:41:17	804381.7	824735	22.17792	114.06505	0.3	ShipXY
TB 28	Tug	21-AUG-2021 11:46:53	804375.5	824735	22.17791	114.06505	0.3	ShipXY
TB 28	Tug	21-AUG-2021 11:52:47	804378.4	824735	22.17789	114.06505	0.8	ShipXY
TB 28	Tug	21-AUG-2021 11:58:47	804378.4	824735	22.17789	114.06505	0.8	ShipXY
TB 28	Tug	21-AUG-2021 12:05:37	804379.5	824733.9	22.17779	114.06504	0.3	ShipXY
TB 28	Tug	21-AUG-2021 12:11:16	804378.4	824735	22.17789	114.06505	0.3	ShipXY
TB 28	Tug	21-AUG-2021 12:17:06	804378.4	824735	22.17789	114.06505	0.6	ShipXY
TB 28	Tug	21-AUG-2021 12:22:58	804375.9	824733.9	22.17787	114.06504	0.6	ShipXY
TB 28	Tug	21-AUG-2021 12:29:38	804376.1	824733.9	22.17787	114.06504	0.8	ShipXY
TB 28	Tug	21-AUG-2021 12:33:57	804376.1	824733.9	22.17787	114.06504	0.3	ShipXY
TB 28	Tug	21-AUG-2021 12:41:37	804377.2	824735	22.17788	114.06505	0.3	ShipXY
TB 28	Tug	21-AUG-2021 12:47:37	804379.5	824738.1	22.17779	114.06508	0.6	ShipXY
TB 28	Tug	21-AUG-2021 12:53:17	804378.4	824738.1	22.17789	114.06508	0.7	ShipXY
TB 28	Tug	21-AUG-2021 12:58:16	804383.9	824741.2	22.17794	114.06511	0.4	ShipXY
TB 28	Tug	21-AUG-2021 13:05:38	804386.1	824741.2	22.17796	114.06511	0.3	ShipXY
TB 28	Tug	21-AUG-2021 13:11:27	804388.3	824741.2	22.17798	114.06511	0.3	ShipXY
TB 28	Tug	21-AUG-2021 13:15:57	804391.6	824742.2	22.17801	114.06512	0.5	ShipXY
TB 28	Tug	21-AUG-2021 13:23:17	804392.7	824742.2	22.17802	114.06512	0.3	ShipXY
TB 28	Tug	21-AUG-2021 13:28:09	804392.7	824742.2	22.17804	114.06512	0.2	ShipXY
TB 28	Tug	21-AUG-2021 13:35:26	804389.4	824741.2	22.17799	114.06511	0.6	ShipXY
TB 28	Tug	21-AUG-2021 13:41:37	804388.3	824739.1	22.17798	114.06509	0.4	ShipXY
TB 28	Tug	21-AUG-2021 13:47:37	804392.7	824741.2	22.17802	114.06511	0.3	ShipXY
TB 28	Tug	21-AUG-2021 13:52:58	804389.4	824739.1	22.17799	114.06509	0.3	ShipXY
TB 28	Tug	21-AUG-2021 13:58:58	804392.7	824739.1	22.17798	114.06509	0.4	ShipXY
TB 28	Tug	21-AUG-2021 14:04:37	804395.0	824739.1	22.17798	114.06509	0.3	ShipXY
TB 28	Tug	21-AUG-2021 14:10:27	804397.2	824738.1	22.17806	114.06508	0.1	ShipXY
TB 28	Tug	21-AUG-2021 14:17:16	804396.1	824741.2	22.17805	114.06511	0.4	ShipXY
TB 28	Tug	21-AUG-2021 14:21:38	804396.1	824739.1	22.17805	114.06509	0.4	ShipXY
TB 28	Tug	21-AUG-2021 14:29:39	804398.3	824739.1	22.17807	114.06509	0.4	ShipXY
TB 28	Tug	21-AUG-2021 14:34:17	804392.7	824739.1	22.17802	114.06509	0.3	ShipXY
TB 28	Tug	21-AUG-2021 14:39:56	804387.2	824738.1	22.17797	114.06508	0.5	ShipXY
TB 28	Tug	21-AUG-2021 14:45:06	804388.3	824738.1	22.17798	114.06508	0.3	ShipXY
TB 28	Tug	21-AUG-2021 14:53:37	804383.9	824735	22.17794	114.06505	0.3	ShipXY
TB 28	Tug	21-AUG-2021 14:58:46	804381.7	824735	22.17792	114.06505	0.3	ShipXY
TB 28	Tug	21-AUG-2021 15:02:46	804379.5	824732.9	22.17779	114.06503	0.3	ShipXY
TB 28	Tug	21-AUG-2021 15:11:07	804395.0	824728.8	22.17785	114.06499	0.3	ShipXY
TB 28	Tug	21-AUG-2021 15:14:57	804375	824730.8	22.17786	114.06501	0.3	ShipXY
TB 28	Tug	21-AUG-2021 15:23:18	804377.2	824730.8	22.17788	114.06501	0.3	ShipXY
TB 28	Tug	21-AUG-2021 15:29:36	804388.4	824685.5	22.17798	114.06457	0.3	ShipXY
TB 28	Tug	21-AUG-2021 15:35:37	804391.7	824650.4	22.17801	114.06423	0.4	ShipXY
TB 28	Tug	21-AUG-2021 15:40:58	804417.2	824655.6	22.17824	114.06428	0.5	ShipXY
TB 28	Tug	21-AUG-2021 15:47:19	804426	824662.8	22.17832	114.06435	0.3	ShipXY
TB 28	Tug	21-AUG-2021 15:53:49	804420.5	824655.6	22.17827	114.06428	0.3	ShipXY
TB 28	Tug	21-AUG-2021 15:59:36	804419.4	824654.5	22.17826	114.06427	0.3	ShipXY
TB 28	Tug	21-AUG-2021 16:05:58	804423.7	824666.9	22.17838	114.06439	0.3	ShipXY
TB 28	Tug	21-AUG-2021 16:10:59	804430.5	824662.8	22.17836	114.06435	0.3	ShipXY
TB 28	Tug	21-AUG-2021 16:15:59	804435.9	824669.7	22.1784	114.06441	0.1	ShipXY
TB 28	Tug	21-AUG-2021 16:20:59	804436	824666.9	22.17841	114.06439	0.3	ShipXY
TB 28	Tug	21-AUG-2021 16:29:18	804434.9	824671.1	22.1784	114.06443	0.3	ShipXY
TB 28	Tug	21-AUG-2021 16:35:28	804427.1	824658.7	22.17833	114.06431	0.3	ShipXY
TB 28	Tug	21-AUG-2021 16:39:37	804423.8	824656.6	22.1783	114.06429	0.4	ShipXY
TB 28	Tug	21-AUG-2021 16:47:09	804455.6	824738.1	22.17851	114.06428	0.2	ShipXY
TB 28	Tug	21-AUG-2021 16:53:19	804442.6	824680.4	22.17847	114.06452	0.1	ShipXY
TB 28	Tug	21-AUG-2021 16:59:08	804444.8	824692.7	22.17849	114.06464	0.1	ShipXY
TB 28	Tug	21-AUG-2021 17:05:48	804444.8	824692.7	22.17849	114.06464	0.1	ShipXY
TB 28	Tug	21-AUG-2021 17:10:58	804443.7	824689.6	22.17848	114.06461	0.2	ShipXY
TB 28	Tug	21-AUG-2021 17:17:48	804443.7	824684.5	22.17848	114.06456	0.3	ShipXY

TB 28 (Tug)

Historical Data Records (AUGUST 2021)								
Vessel Name	Vessel Type	Report Time	Northling	Eastling	Latitude	Longitude	Knots	Source
TB 28	Tug	21-AUG-2021 17:22:09	804440.4	824675.2	22.17845	114.06447	0.4	ShipXY
TB 28	Tug	21-AUG-2021 17:34:29	804370.7	824655.5	22.17782	114.06428	0.1	ShipXY
TB 28	Tug	21-AUG-2021 17:41:58	804379.5	824650.4	22.17779	114.06423	0.2	ShipXY
TB 28	Tug	21-AUG-2021 17:48:53	804381.7	824655.5	22.17781	114.06424	0.2	ShipXY
TB 28	Tug	21-AUG-2021 17:52:48	804377.3	824654.5	22.17788	114.06427	0.3	ShipXY
TB 28	Tug	21-AUG-2021 17:57:59	804378.4	824651.4	22.17789	114.06424	0.3	ShipXY
TB 28	Tug	21-AUG-2021 18:05:25	804377.3	824651.4	22.17782	114.06424	0.3	ShipXY
TB 28	Tug	21-AUG-2021 18:11:09	804381.7	824650.4	22.17794	114.06423	0.1	ShipXY
TB 28	Tug	21-AUG-2021 18:15:18	804384	824650.4	22.17794	114.06423	0.1	ShipXY
TB 28	Tug	21-AUG-2021 18:23:58	804391.7	824648.3	22.17801	114.06411	0.4	ShipXY
TB 28	Tug	21-AUG-2021 18:27:19	804393.9	824648.3	22.17804	114.06421	0.1	ShipXY
TB 28	Tug	21-AUG-2021 18:35:29	804399.5	824648.3	22.17808	114.06421	0.3	ShipXY
TB 28	Tug	21-AUG-2021 18:41:59	804392.8	824648.3	22.17802	114.06421	0.4	ShipXY
TB 28	Tug	21-AUG-2021 18:47:28	804392.8	824650.4	22.17802	114.06423	0.4	ShipXY
TB 28	Tug	21-AUG-2021 18:54:08	804410.5	824655.6	22.17818	114.06429	0.4	ShipXY
TB 28	Tug	21-AUG-2021 19:01:19	804434.9	824670.1	22.1784	114.06443	0.3	ShipXY
TB 28	Tug	21-AUG-2021 19:15:18	804439.3	824685.5	22.17844	114.06457	0.3	ShipXY
TB 28	Tug	21-AUG-2021 19:23:39	804437.1	824717.5	22.17842	114.06488	0	ShipXY
TB 28	Tug	21-AUG-2021 19:27:39	804431.5	824725.7	22.17837	114.06496	0.3	ShipXY
TB 28	Tug	21-AUG-2021 19:35:59	804430.4	824724.7	22.17836	114.06495	0	ShipXY
TB 28	Tug	21-AUG-2021 19:40:58	804429.3	824724.7	22.17835	114.06495	0.3	ShipXY
TB 28	Tug	21-AUG-2021 19:46:47	804429.3	824726.7	22.17835	114.06497	0.2	ShipXY
TB 28	Tug	21-AUG-2021 19:53:58	804427.1	824725.7	22.17833	114.06496	0.3	ShipXY
TB 28	Tug	21-AUG-2021 19:59:09	804429.3	824724.7	22.17835	114.06495	0.5	ShipXY
TB 28	Tug	21-AUG-2021 20:05:29	804427.1	824725.7	22.17833	114.06496	0.3	ShipXY
TB 28	Tug	21-AUG-2021 20:11:39	804429.3	824726.7	22.17833	114.06497	0.1	ShipXY
TB 28	Tug	21-AUG-2021 20:17:48	804429.3	824726.7	22.17831	114.06497	0.1	ShipXY
TB 28	Tug	21-AUG-2021 20:22:49	804423.8	824728.8	22.1783	114.06499	0.4	ShipXY
TB 28	Tug	21-AUG-2021 20:28:59	804419.3	824730.9	22.17826	114.06501	0.3	ShipXY
TB 28	Tug	21-AUG-2021 20:35:18	804422.6	824730.9	22.17829	114.06501	0.2	ShipXY
TB 28	Tug	21-AUG-2021 20:46:28	804422.7	824728.8	22.17829	114.06499	0.4	ShipXY
TB 28	Tug	21-AUG-2021 20:53:09	804422.7	824728.8	22.17829	114.06499	0.5	ShipXY
TB 28	Tug	21-AUG-2021 21:04:28	804417.1	824730.9	22.17824	114.06501	0.3	ShipXY
TB 28	Tug	21-AUG-2021 21:09:09	804419.3	824728.8	22.17826	114.06499	0.1	ShipXY
TB 28	Tug	21-AUG-2021 21:17:49	804424.9	824720.6	22.17831	114.06491	0.4	ShipXY
TB 28	Tug	21-AUG-2021 21:23:48	804422.7	824726.7	22.17829	114.06497	0.1	ShipXY
TB 28	Tug	21-AUG-2021 21:28:49	804419.3	824726.7	22.17826	114.06497	0.1	ShipXY
TB 28	Tug	21-AUG-2021 21:35:36	804419.3	824730.9	22.17826	114.06501	0.3	ShipXY
TB 28	Tug	21-AUG-2021 21:41:30	804419.3	824726.7	22.17826	114.06497	0.1	ShipXY
TB 28	Tug	21-AUG-2021 21:47:29	804414.9	824728.8	22.17822	114.06499	0.4	ShipXY
TB 28	Tug	21-AUG-2021 21:53:27	804414.9	824730.9	22.17822	114.06501	0.3	ShipXY
TB 28	Tug	21-AUG-2021 21:59:09	804422.7	824728.8	22.17821	114.06499	0.3	ShipXY
TB 28	Tug	21-AUG-2021 22:05:07	804398.3	824728.8	22.17807	114.06493	0.3	ShipXY
TB 28	Tug	21-AUG-2021 22:10:08	804387.2	824730.8	22.17797	114.06501	0.5	ShipXY
TB 28	Tug	21-AUG-2021 22:17:45	804371.7	824717.4	22.17783	114.06488	0.5	ShipXY
TB 28	Tug	21-AUG-2021 22:22:46	804359.5	824709.2	22.17772	114.0648	0.3	ShipXY
TB 28	Tug	21-AUG-2021 22:28:56	804357.3	824695.8	22.17777	114.06467	0.4	ShipXY
TB 28	Tug	21-AUG-2021 22:35:07	804359.5	824695.8	22.17789	114.06467	0.1	ShipXY
TB 28	Tug	21-AUG-2021 22:39:05	804351.8	824686.6	22.17765	114.06461	0.1	ShipXY
TB 28	Tug	21-AUG-2021 22:47:						

TB 28 (Tug)

Historical Data Records (AUGUST 2021)

Vessel Name	Vessel Type	Report time	Northing	Easting	Latitude	Longitude	Knots	Source
TB 28	Tug	22-AUG-2021 11:41:15	80437.2	82473.5	22.1778	114.06505	0.3	ShipXY
TB 28	Tug	22-AUG-2021 11:47:36	80438.2	82473.1	22.1779	114.06509	0.3	ShipXY
TB 28	Tug	22-AUG-2021 11:52:55	80438.6	82473.1	22.1779	114.06508	0.3	ShipXY
TB 28	Tug	22-AUG-2021 12:00:29	80437.8	82473.1	22.1779	114.06508	0.3	ShipXY
TB 28	Tug	22-AUG-2021 12:04:34	80437.7	82473.5	22.1778	114.06505	0.4	ShipXY
TB 28	Tug	22-AUG-2021 12:11:15	80437.6	82473.5	22.1778	114.06505	0.3	ShipXY
TB 28	Tug	22-AUG-2021 12:13:17	80437.6	82473.5	22.1778	114.06505	0.1	ShipXY
TB 28	Tug	22-AUG-2021 12:21:55	80437.7	82473.5	22.1778	114.06505	0.3	ShipXY
TB 28	Tug	22-AUG-2021 12:25:21	80437.7	82473.5	22.1778	114.06505	0.3	ShipXY
TB 28	Tug	22-AUG-2021 12:35:25	80437.5	82473.1	22.1779	114.06508	0.3	ShipXY
TB 28	Tug	22-AUG-2021 12:39:55	80437.8	82473.5	22.1778	114.06505	0.3	ShipXY
TB 28	Tug	22-AUG-2021 12:47:15	80438.6	82473.1	22.1779	114.06509	0.3	ShipXY
TB 28	Tug	22-AUG-2021 12:53:15	80438.9	82474.2	22.1779	114.06511	0.6	ShipXY
TB 28	Tug	22-AUG-2021 13:05:15	80438.7	82474.2	22.1779	114.06511	0.4	ShipXY
TB 28	Tug	22-AUG-2021 13:17:15	80437.2	82473.1	22.1778	114.06508	0.6	ShipXY
TB 28	Tug	22-AUG-2021 13:21:58	80438.6	82473.1	22.1779	114.06509	0.1	ShipXY
TB 28	Tug	22-AUG-2021 13:29:24	80438.9	82474.2	22.1779	114.06511	0.3	ShipXY
TB 28	Tug	22-AUG-2021 13:33:54	80438.5	82474.2	22.1779	114.06511	0.3	ShipXY
TB 28	Tug	22-AUG-2021 13:40:55	80438.9	82474.2	22.1779	114.06511	0.3	ShipXY
TB 28	Tug	22-AUG-2021 13:47:15	80438.2	82473.1	22.1779	114.06509	0.3	ShipXY
TB 28	Tug	22-AUG-2021 13:52:14	80438.5	82473.1	22.1779	114.06509	0.4	ShipXY
TB 28	Tug	22-AUG-2021 13:59:35	80438.5	82474.2	22.1779	114.06511	0.3	ShipXY
TB 28	Tug	22-AUG-2021 14:05:36	80438.6	82473.1	22.1779	114.06509	0.3	ShipXY
TB 28	Tug	22-AUG-2021 14:11:35	80438.9	82474.2	22.1779	114.06511	0.3	ShipXY
TB 28	Tug	22-AUG-2021 14:15:35	80438.7	82474.2	22.1779	114.06512	0.3	ShipXY
TB 28	Tug	22-AUG-2021 14:21:55	80438.7	82474.2	22.1779	114.06512	0.3	ShipXY
TB 28	Tug	22-AUG-2021 14:28:55	80438.3	82474.2	22.1778	114.06512	0.3	ShipXY
TB 28	Tug	22-AUG-2021 14:33:56	80439.0	82474.2	22.178	114.06512	0.4	ShipXY
TB 28	Tug	22-AUG-2021 14:41:14	80439.6	82474.2	22.1780	114.06512	0.3	ShipXY
TB 28	Tug	22-AUG-2021 14:46:16	80439.5	82474.2	22.1780	114.06512	0.3	ShipXY
TB 28	Tug	22-AUG-2021 14:53:14	80440.5	82474.2	22.1780	114.06511	0.5	ShipXY
TB 28	Tug	22-AUG-2021 14:57:54	80440.6	82474.2	22.1781	114.06511	0.4	ShipXY
TB 28	Tug	22-AUG-2021 15:04:35	80440.6	82474.2	22.1781	114.06511	0.3	ShipXY
TB 28	Tug	22-AUG-2021 15:10:09	80441.0	82473.1	22.1781	114.06509	0.3	ShipXY
TB 28	Tug	22-AUG-2021 15:14:35	80441.9	82473.1	22.1782	114.06508	0.2	ShipXY
TB 28	Tug	22-AUG-2021 15:20:16	80441.7	82473.5	22.1782	114.06505	0.3	ShipXY
TB 28	Tug	22-AUG-2021 15:28:54	80442.9	82475.7	22.1783	114.06496	0.4	ShipXY
TB 28	Tug	22-AUG-2021 15:34:49	80443.0	82474.7	22.1783	114.06495	0.4	ShipXY
TB 28	Tug	22-AUG-2021 15:39:19	80442.9	82475.7	22.1783	114.06496	0.3	ShipXY
TB 28	Tug	22-AUG-2021 15:47:35	80442.7	82474.7	22.1783	114.06495	0.4	ShipXY
TB 28	Tug	22-AUG-2021 15:55:36	80442.9	82474.7	22.1783	114.06495	0.3	ShipXY
TB 28	Tug	22-AUG-2021 16:04:47	80442.9	82475.6	22.1783	114.06491	0.2	ShipXY
TB 28	Tug	22-AUG-2021 16:11:37	80443.8	82470.2	22.1784	114.06473	0.3	ShipXY
TB 28	Tug	22-AUG-2021 16:16:58	80443.8	82470.4	22.1784	114.06475	0.4	ShipXY
TB 28	Tug	22-AUG-2021 16:23:59	80443.7	82470.5	22.1783	114.06476	0.4	ShipXY
TB 28	Tug	22-AUG-2021 16:29:19	80443.7	82470.4	22.1783	114.06475	0.3	ShipXY
TB 28	Tug	22-AUG-2021 16:35:59	80443.9	82469.9	22.1784	114.06471	0.3	ShipXY
TB 28	Tug	22-AUG-2021 16:41:49	80443.9	82469.6	22.1784	114.06461	0.3	ShipXY
TB 28	Tug	22-AUG-2021 16:46:48	80443.9	82468.8	22.1784	114.06456	0.3	ShipXY
TB 28	Tug	22-AUG-2021 16:53:58	80443.6	82467.3	22.1784	114.06449	0.3	ShipXY
TB 28	Tug	22-AUG-2021 16:59:40	80443.7	82468.7	22.1784	114.06459	0.3	ShipXY
TB 28	Tug	22-AUG-2021 17:04:58	80444.7	82467.7	22.1784	114.06464	0.1	ShipXY
TB 28	Tug	22-AUG-2021 17:11:89	80444.7	82466.8	22.1784	114.06468	0.2	ShipXY
TB 28	Tug	22-AUG-2021 17:15:58	80444.2	82466.9	22.1784	114.06468	0.3	ShipXY
TB 28	Tug	22-AUG-2021 17:22:18	80444.8	82469.8	22.1784	114.06465	0.3	ShipXY
TB 28	Tug	22-AUG-2021 17:26:18	80444.8	82469.8	22.1784	114.06467	0.3	ShipXY
TB 28	Tug	22-AUG-2021 17:32:04	80444.7	82468.6	22.1784	114.0646	0.1	ShipXY
TB 28	Tug	22-AUG-2021 17:41:19	80443.9	82467.1	22.1784	114.06445	0.5	ShipXY

TB 28 (Tug)

Historical Data Records (AUGUST 2021)

Vessel Name	Vessel Type	Report time	Northing	Easting	Latitude	Longitude	Knots	Source
TB 28	Tug	22-AUG-2021 17:46:34	80443.7	82466.9	22.1784	114.06441	0.3	ShipXY
TB 28	Tug	22-AUG-2021 17:54:00	80443.2	82466.8	22.1783	114.06436	0.9	ShipXY
TB 28	Tug	22-AUG-2021 17:59:30	80442.7	82466.8	22.1783	114.06431	0.3	ShipXY
TB 28	Tug	22-AUG-2021 18:07:29	80443.5	82466.8	22.1783	114.06427	0.1	ShipXY
TB 28	Tug	22-AUG-2021 18:11:07	80438.8	82464.8	22.1778	114.06421	0.6	ShipXY
TB 28	Tug	22-AUG-2021 18:16:29	80436.9	82465.5	22.1781	114.06428	0.3	ShipXY
TB 28	Tug	22-AUG-2021 18:21:29	80436.3	82465.6	22.1779	114.06429	0.5	ShipXY
TB 28	Tug	22-AUG-2021 18:23:55	80436.7	82465.6	22.1779	114.06429	0.3	ShipXY
TB 28	Tug	22-AUG-2021 18:34:15	80436.1	82465.7	22.1777	114.06432	0.3	ShipXY
TB 28	Tug	22-AUG-2021 18:41:34	80436.4	82466.8	22.1776	114.06435	0.4	ShipXY
TB 28	Tug	22-AUG-2021 18:44:29	80436.1	82465.7	22.1777	114.06432	0.3	ShipXY
TB 28	Tug	22-AUG-2021 18:51:46	80436.4	82466.8	22.1776	114.06435	0.2	ShipXY
TB 28	Tug	22-AUG-2021 18:56:59	80436.4	82466.8	22.1776	114.06435	0.4	ShipXY
TB 28	Tug	22-AUG-2021 19:04:34	80436.1	82466.8	22.1777	114.06435	0.2	ShipXY
TB 28	Tug	22-AUG-2021 19:14:29	80436.2	82466.8	22.1778	114.06435	0.3	ShipXY
TB 28	Tug	22-AUG-2021 19:23:48	80437.0	82465.7	22.1782	114.06432	0.2	ShipXY
TB 28	Tug	22-AUG-2021 19:26:15	80436.8	82465.7	22.1778	114.06432	0.1	ShipXY
TB 28	Tug	22-AUG-2021 19:34:29	80437.1	82465.8	22.1783	114.06431	0.3	ShipXY
TB 28	Tug	22-AUG-2021 19:40:49	80436.4	82465.8	22.1778	114.06431	0.1	ShipXY
TB 28	Tug	22-AUG-2021 19:46:28	80436.2	82465.8	22.1782	114.06431	0.2	ShipXY
TB 28	Tug	22-AUG-2021 19:48:36	80437.9	82465.6	22.1784	114.06429	0.1	ShipXY
TB 28	Tug	22-AUG-2021 19:59:28	80437.4	82465.8	22.1785	114.06431	0.6	ShipXY
TB 28	Tug	22-AUG-2021 20:03:48	80436.9	82465.7	22.1781	114.06432	0.1	ShipXY
TB 28	Tug	22-AUG-2021 20:08:59	80436.6	82465.8	22.1781	114.06431	0.1	ShipXY
TB 28	Tug	22-AUG-2021 20:17:29	80437.6	82465.7	22.1787	114.06432	0.3	ShipXY
TB 28	Tug	22-AUG-2021 20:21:38	80437.4	82465.5	22.1785	114.06428	0.3	ShipXY
TB 28	Tug	22-AUG-2021 20:29:58	80437.0	82467.1	22.1782	114.06443	0.6	ShipXY
TB 28	Tug	22-AUG-2021 20:34:58	80437.4	82465.6	22.1785	114.06431	0.2	ShipXY
TB 28	Tug	22-AUG-2021 20:39:39	80437.9	82465.8	22.1779	114.06431	0.1	ShipXY
TB 28	Tug	22-AUG-2021 20:47:59	80438.6	82465.6	22.1786	114.06429	0.1	ShipXY
TB 28	Tug	22-AUG-2021 20:54:29	80503.3	82486.7	22.1836	114.06633	8.2	ShipXY
TB 28	Tug	22-AUG-2021 21:05:29	80500.6	82548.2	22.1976	114.07231	7.8	ShipXY
TB 28	Tug	22-AUG-2021 21:10:59	80710.5	82602	22.2096	114.07809	8.3	ShipXY
TB 28	Tug	22-AUG-2021 21:17:19	80910.7	82670	22.2091	114.08456	7.9	ShipXY
TB 28	Tug	22-AUG-2021 21:23:38	81057.8	82748.9	22.2339	114.09188	8.3	ShipXY
TB 28	Tug	22-AUG-2021 21:29:58	81208.8	82812.7	22.2474	114.09784	8.5	ShipXY
TB 28	Tug	22-AUG-2021 21:32:58	81284.7	82829.4	22.2543	114.09957	8.3	ShipXY
TB 28	Tug	22-AUG-2021 21:35:58	81376.8	82860.8	22.2608	114.10249	8.7	ShipXY
TB 28	Tug	22-AUG-2021 21:38:58	81427.8	82896	22.2632	114.10604	8.7	ShipXY
TB 28	Tug	22-AUG-2021 21:41:58	815006	829370.3	22.2789	114.10995	9.2	ShipXY
TB 28	Tug	22-AUG-2021 21:44:58	81509.7	82969.4	22.2802	114.11479	8.6	ShipXY
TB 28	Tug	22-AUG-2021 21:47:58	81519.3	83043.1	22.2842	114.12084	8.6	ShipXY
TB 28	Tug	22-AUG-2021 21:50:59	81653.1	83117.4	22.2887	114.12744	8.8	ShipXY
TB 28	Tug	22-AUG-2021 21:53:59	81705.2	83192.7	22.2944	114.13471	8.9	ShipXY
TB 28	Tug	22-AUG-2021 21:56:59	81739.7	83267.1	22.295	114.14201	8	ShipXY
TB 28	Tug	22-AUG-2021 22:00:00	81780.3	83342.9	22.29916	114.14849	8.4	ShipXY
TB 28	Tug	22-AUG-2021 22:03:00	81820.3	83417.3	22.3027	114.15497	8.4	ShipXY
TB 28	Tug	22-AUG-2021 22:05:59	81860.3	83490.3	22.30637	114.15583	1.5	ShipXY
TB 28	Tug	22-AUG-2021 22:08:59	81860.3	83499.3	22.30637	114.15583	0	ShipXY
TB 28	Tug	22-AUG-2021 22:10:08	81860.3	83496.2	22.30639	114.1558	0	ShipXY
TB 28	Tug	22-AUG-2021 22:14:09	81860.6	83496.2	22.3064	114.1558	0	ShipXY
TB 28	Tug	22-AUG-2021 22:17:00	81860.5	83499.3	22.30641	114.15583	0	ShipXY
TB 28	Tug	22-AUG-2021 22:20:17	81860.5	83499.3	22.30639	11		

TB 28 (Tug)								
Historical Data Records (AUGUST 2021)								
Vessel Name	Vessel Type	Report time	Northing	Easting	Latitude	Longitude	Knots	Source
TB 28	Tug	23-AUG-2021 04:26:48	818604.6	834097.3	22.3064	114.15581	0	ShipXY
TB 28	Tug	23-AUG-2021 04:29:59	818603.5	834096.2	22.30639	114.1558	0	ShipXY
TB 28	Tug	23-AUG-2021 04:31:29	818604.6	834096.2	22.3064	114.1558	0	ShipXY
TB 28	Tug	23-AUG-2021 04:35:58	818603.5	834095.2	22.3064	114.15581	0	ShipXY
TB 28	Tug	23-AUG-2021 04:38:17	818603.5	834095.2	22.30639	114.15579	0	ShipXY
TB 28	Tug	23-AUG-2021 04:41:39	818603.5	834096.2	22.30639	114.1558	0	ShipXY
TB 28	Tug	23-AUG-2021 04:44:59	818602.4	834099.3	22.30638	114.15583	0	ShipXY
TB 28	Tug	23-AUG-2021 04:47:28	818602.4	834099.3	22.30638	114.15583	0	ShipXY
TB 28	Tug	23-AUG-2021 04:50:48	818602.4	834096.2	22.30638	114.1558	0	ShipXY
TB 28	Tug	23-AUG-2021 04:53:58	818603.5	834095.2	22.30641	114.15579	0	ShipXY
TB 28	Tug	23-AUG-2021 04:55:39	818603.5	834096.2	22.30639	114.1558	0	ShipXY
TB 28	Tug	23-AUG-2021 04:58:49	818604.6	834096.2	22.3064	114.1558	0	ShipXY
TB 28	Tug	23-AUG-2021 05:02:28	818603.5	834097.3	22.30639	114.15581	0	ShipXY
TB 28	Tug	23-AUG-2021 05:05:48	818604.6	834099.3	22.3064	114.15583	0	ShipXY
TB 28	Tug	23-AUG-2021 05:08:18	818603.5	834099.3	22.30639	114.15583	0	ShipXY
TB 28	Tug	23-AUG-2021 05:11:49	818603.5	834097.3	22.30639	114.15581	0	ShipXY
TB 28	Tug	23-AUG-2021 05:14:29	818602.4	834099.3	22.30638	114.15583	0	ShipXY
TB 28	Tug	23-AUG-2021 05:17:49	818601.3	834097.3	22.30637	114.15581	0	ShipXY
TB 28	Tug	23-AUG-2021 05:20:58	818601.3	834097.3	22.30637	114.15581	0	ShipXY
TB 28	Tug	23-AUG-2021 05:23:59	818602.4	834097.3	22.30638	114.15581	0	ShipXY
TB 28	Tug	23-AUG-2021 05:26:28	818601.3	834099.3	22.30657	114.15583	0	ShipXY
TB 28	Tug	23-AUG-2021 05:29:58	818602.4	834099.3	22.30638	114.15583	0	ShipXY
TB 28	Tug	23-AUG-2021 05:32:48	818602.4	834099.3	22.30638	114.15583	0	ShipXY
TB 28	Tug	23-AUG-2021 05:35:29	818604.6	834099.3	22.3064	114.15583	0	ShipXY
TB 28	Tug	23-AUG-2021 05:38:59	818602.4	834099.3	22.30638	114.15583	0	ShipXY
TB 28	Tug	23-AUG-2021 05:42:58	818601.3	834096.2	22.30637	114.1558	0	ShipXY
TB 28	Tug	23-AUG-2021 05:46:28	818602.4	834097.3	22.30638	114.15581	0	ShipXY
TB 28	Tug	23-AUG-2021 05:50:58	818765.2	834052	22.30785	114.15537	4.7	ShipXY
TB 28	Tug	23-AUG-2021 05:53:59	819269	834050	22.3124	114.15535	5.5	ShipXY
TB 28	Tug	23-AUG-2021 05:56:28	819429.6	834064.4	22.31385	114.15549	0.3	ShipXY
TB 28	Tug	23-AUG-2021 05:59:48	819423	834065.5	22.31379	114.15551	0.4	ShipXY
TB 28	Tug	23-AUG-2021 06:00:58	819420.7	834066.5	22.31377	114.15551	0.2	ShipXY
TB 28	Tug	23-AUG-2021 06:04:58	819416.3	834070.6	22.31373	114.15555	0	ShipXY
TB 28	Tug	23-AUG-2021 06:07:37	819416.3	834070.6	22.31373	114.15555	0	ShipXY
TB 28	Tug	23-AUG-2021 06:11:39	819418.5	834070.6	22.31375	114.15555	0	ShipXY
TB 28	Tug	23-AUG-2021 06:14:08	819417.4	834068.5	22.31374	114.15553	0	ShipXY
TB 28	Tug	23-AUG-2021 06:17:57	819418.5	834068.5	22.31375	114.15553	0.6	ShipXY
TB 28	Tug	23-AUG-2021 06:19:31	819416.3	834068.5	22.31373	114.15553	0.3	ShipXY
TB 28	Tug	23-AUG-2021 06:22:19	819419.6	834068.5	22.31376	114.15553	0	ShipXY
TB 28	Tug	23-AUG-2021 06:26:19	819418.5	834068.5	22.31375	114.15553	0	ShipXY
TB 28	Tug	23-AUG-2021 06:28:30	819416.3	834068.5	22.31373	114.15553	0	ShipXY
TB 28	Tug	23-AUG-2021 06:32:38	819416.3	834068.5	22.31373	114.15553	0.3	ShipXY
TB 28	Tug	23-AUG-2021 06:35:29	819417.4	834068.5	22.31374	114.15553	0	ShipXY
TB 28	Tug	23-AUG-2021 06:38:28	819416.3	834068.5	22.31373	114.15553	0	ShipXY
TB 28	Tug	23-AUG-2021 06:41:37	819416.3	834068.5	22.31373	114.15553	0.1	ShipXY
TB 28	Tug	23-AUG-2021 06:44:29	819416.3	834068.5	22.31373	114.15553	0	ShipXY
TB 28	Tug	23-AUG-2021 06:47:39	819416.3	834070.6	22.31373	114.15555	0	ShipXY
TB 28	Tug	23-AUG-2021 06:51:58	819416.3	834068.5	22.31372	114.15553	0.6	ShipXY
TB 28	Tug	23-AUG-2021 06:53:58	819449.4	834045.9	22.31444	114.15531	3.1	ShipXY
TB 28	Tug	23-AUG-2021 06:56:48	819728.6	834161.3	22.31655	114.15643	1.9	ShipXY
TB 28	Tug	23-AUG-2021 06:59:58	819741.9	834166.5	22.31667	114.15648	0	ShipXY
TB 28	Tug	23-AUG-2021 07:02:59	819739.6	834167.5	22.31665	114.15649	0	ShipXY
TB 28	Tug	23-AUG-2021 07:05:49	819738.5	834166.5	22.31666	114.15648	0	ShipXY
TB 28	Tug	23-AUG-2021 07:07:49	819740.7	834166.5	22.31666	114.15648	0	ShipXY
TB 28	Tug	23-AUG-2021 07:11:48	819741.9	834165.4	22.31667	114.15647	0	ShipXY
TB 28	Tug	23-AUG-2021 07:14:48	819741.9	834161.3	22.31667	114.15643	0	ShipXY
TB 28	Tug	23-AUG-2021 07:17:49	819735.2	834158.2	22.31661	114.1564	0.1	ShipXY
TB 28	Tug	23-AUG-2021 07:20:49	819738.5	834158.2	22.31664	114.1564	1	ShipXY

TB 28 (Tug)								
Historical Data Records (AUGUST 2021)								
Vessel Name	Vessel Type	Report time	Northing	Easting	Latitude	Longitude	Knots	Source
TB 28	Tug	23-AUG-2021 07:23:58	819544.8	834097.4	22.31489	114.15581	1.6	ShipXY
TB 28	Tug	23-AUG-2021 07:26:59	819534.8	834109.8	22.3148	114.15593	0.3	ShipXY
TB 28	Tug	23-AUG-2021 07:29:49	819535.9	834109.8	22.31481	114.15593	0.1	ShipXY
TB 28	Tug	23-AUG-2021 07:32:49	819534.8	834111.2	22.31471	114.15593	0.4	ShipXY
TB 28	Tug	23-AUG-2021 07:34:47	819521.5	834118	22.31468	114.15601	0	ShipXY
TB 28	Tug	23-AUG-2021 07:38:57	819520.4	834118	22.31467	114.15601	0.1	ShipXY
TB 28	Tug	23-AUG-2021 07:41:08	819518.2	834120.1	22.31465	114.15603	0	ShipXY
TB 28	Tug	23-AUG-2021 07:44:09	819521.5	834116	22.31468	114.15599	0.1	ShipXY
TB 28	Tug	23-AUG-2021 07:47:09	819520.4	834118	22.31467	114.15601	0	ShipXY
TB 28	Tug	23-AUG-2021 07:50:59	819520.4	834116	22.3146	114.15599	0	ShipXY
TB 28	Tug	23-AUG-2021 07:53:28	819520.4	834120.1	22.31467	114.15603	0	ShipXY
TB 28	Tug	23-AUG-2021 07:56:58	819585.7	834142.8	22.31526	114.15625	1.7	ShipXY
TB 28	Tug	23-AUG-2021 07:59:58	819741.9	834122.2	22.31667	114.15605	1.7	ShipXY
TB 28	Tug	23-AUG-2021 08:02:58	819452.9	833688.4	22.31064	114.15174	7.9	ShipXY
TB 28	Tug	23-AUG-2021 08:05:49	81921.9	833053.6	22.31107	114.14568	8.3	ShipXY
TB 28	Tug	23-AUG-2021 08:08:59	818511.9	832496	22.30556	114.14027	8.3	ShipXY
TB 28	Tug	23-AUG-2021 08:11:58	817956.2	831907.5	22.30054	114.13456	9.1	ShipXY
TB 28	Tug	23-AUG-2021 08:14:58	817328.5	831407.6	22.29487	114.12971	8.4	ShipXY
TB 28	Tug	23-AUG-2021 08:17:58	816711.8	830908.6	22.2893	114.12487	8.5	ShipXY
TB 28	Tug	23-AUG-2021 08:20:58	816177.2	830353.4	22.28447	114.11929	8.6	ShipXY
TB 28	Tug	23-AUG-2021 08:23:58	815618	829801.4	22.27938	114.11413	8.3	ShipXY
TB 28	Tug	23-AUG-2021 08:26:57	815003.8	829334.3	22.27387	114.1096	8.6	ShipXY
TB 28	Tug	23-AUG-2021 08:29:57	814323	828894	22.26772	114.10572	8.6	ShipXY
TB 28	Tug	23-AUG-2021 08:32:58	813688.6	828461.2	22.26107	114.10264	8.5	ShipXY
TB 28	Tug	23-AUG-2021 08:35:48	812987	828037.9	22.25484	114.10004	8.3	ShipXY
TB 28	Tug	23-AUG-2021 08:38:48	812349.3	827623.4	22.24866	114.09496	8.5	ShipXY
TB 28	Tug	23-AUG-2021 08:41:48	811749.3	827217.5	22.24281	114.08909	8.4	ShipXY
TB 28	Tug	23-AUG-2021 08:44:48	811151.8	826820.7	22.23737	114.08374	8.4	ShipXY
TB 28	Tug	23-AUG-2021 08:47:48	810569.6	826428.2	22.23247	114.07849	8.6	ShipXY
TB 28	Tug	23-AUG-2021 08:50:49	809994.5	826040.7	22.22757	114.07324	8.7	ShipXY
TB 28	Tug	23-AUG-2021 08:53:49	809429.6	825663.6	22.22267	114.06799	8.8	ShipXY
TB 28	Tug	23-AUG-2021 08:56:49	808870.1	825296.1	22.21777	114.06274	8.9	ShipXY
TB 28	Tug	23-AUG-2021 08:59:49	808310.6	824928.6	22.21287	114.05749	9.0	ShipXY
TB 28	Tug	23-AUG-2021 09:02:49	807751.1	824561.1	22.20797	114.05224	9.1	ShipXY
TB 28	Tug	23-AUG-2021 09:05:49	807191.6	824193.6	22.20307	114.04699	9.2	ShipXY
TB 28	Tug	23-AUG-2021 09:08:49	806632.1	823826.1	22.19817	114.04174	9.3	ShipXY
TB 28	Tug	23-AUG-2021 09:11:49	806072.6	823458.6	22.19327	114.03649	9.4	ShipXY
TB 28	Tug	23-AUG-2021 09:14:49	805513.1	823091.1	22.18837	114.03124	9.5	ShipXY
TB 28	Tug	23-AUG-2021 09:17:49	804953.6	822723.6	22.18347	114.02599	9.6	ShipXY
TB 28	Tug	23-AUG-2021 09:20:49	804394.1	822356.1	22.17857	114.02074	9.7	ShipXY
TB 28	Tug	23-AUG-2021 09:23:49	803834.6	821988.6	22.17367	114.01549	9.8	ShipXY
TB 28	Tug	23-AUG-2021 09:26:49	803275.1	821621.1	22.16877	114.01024	9.9	ShipXY
TB 28	Tug	23-AUG-2021 09:29:49	802715.6	821253.6	22.16387	114.00499	10.0	ShipXY
TB 28	Tug	23-AUG-2021 09:32:49	802156.1	820886.1	22.15897	113.99974	10.1	ShipXY
TB 28	Tug	23-AUG-2021 09:35:49	801596.6	820518.6	22.15407	113.99449	10.2	ShipXY
TB 28	Tug	23-AUG-2021 09:38:49	801037.1	820151.1	22.14917	113.98924	10.3	ShipXY
TB 28	Tug	23-AUG-2021 09:41:49	800477.6	819783.6	22.14427	113.98399	10.4	ShipXY
TB 28	Tug	23-AUG-2021 09:44:49	799918.1	819416.1	22.13937	113.97874	10.5	ShipXY
TB 28	Tug	23-AUG-2021 09:47:49	799358.6	819048.6	22.13447	113.97349	10.6	ShipXY
TB 28	Tug	23-AUG-2021 09:50:49	798799.1	818681.1	22.12957	113.96824	10.7	ShipXY
TB 28	Tug	23-AUG-2021 09:53:49	798239.6	818313.6	22.12467	113.96299	10.8	ShipXY
TB 28	Tug	23-AUG-2021 09:56:49	797680.1	817946.1	22			

TB 28 (Tug)

Historical Data Records (AUGUST 2021)								
Vessel Name	Vessel Type	Report Time	Northing	Easting	Latitude	Longitude	Knots	Source
TB 28	Tug	23-AUG-2021 20:35:38	804434.9	824672.1	22.1784	114.06444	0.4	ShipXY
TB 28	Tug	23-AUG-2021 20:41:18	804437.1	824675.2	22.1784	114.06447	0.1	ShipXY
TB 28	Tug	23-AUG-2021 20:47:59	804438.2	824680.3	22.17843	114.06452	0.4	ShipXY
TB 28	Tug	23-AUG-2021 20:53:55	804439.3	824685.4	22.17843	114.06452	0.1	ShipXY
TB 28	Tug	23-AUG-2021 20:58:38	804439.3	824680.3	22.17844	114.06452	0.1	ShipXY
TB 28	Tug	23-AUG-2021 21:04:39	804438.2	824680.3	22.17843	114.06452	0.1	ShipXY
TB 28	Tug	23-AUG-2021 21:09:58	804438.2	824685.5	22.17843	114.06457	0.1	ShipXY
TB 28	Tug	23-AUG-2021 21:15:18	804439.3	824687.6	22.17844	114.06459	0.1	ShipXY
TB 28	Tug	23-AUG-2021 21:21:18	804440.4	824688.6	22.17845	114.0646	0.4	ShipXY
TB 28	Tug	23-AUG-2021 21:28:58	804439.3	824699.9	22.17843	114.06471	0.6	ShipXY
TB 28	Tug	23-AUG-2021 21:35:19	804440.4	824695.8	22.17845	114.06467	0.5	ShipXY
TB 28	Tug	23-AUG-2021 21:42:00	804440.4	824699.9	22.17845	114.06471	0.1	ShipXY
TB 28	Tug	23-AUG-2021 21:44:26	804439.3	824705.1	22.17844	114.06476	0.1	ShipXY
TB 28	Tug	23-AUG-2021 21:53:18	804437.1	824713.3	22.17842	114.06484	0.4	ShipXY
TB 28	Tug	23-AUG-2021 21:55:47	804437.1	824712.3	22.17839	114.06483	0.1	ShipXY
TB 28	Tug	23-AUG-2021 22:05:09	804436	824713.3	22.17841	114.06484	0.4	ShipXY
TB 28	Tug	23-AUG-2021 22:11:09	804433.7	824717.5	22.17839	114.06488	0.2	ShipXY
TB 28	Tug	23-AUG-2021 22:17:20	804434.8	824717.5	22.1784	114.06488	0.1	ShipXY
TB 28	Tug	23-AUG-2021 22:23:48	804428.2	824725.7	22.17834	114.06496	0.5	ShipXY
TB 28	Tug	23-AUG-2021 22:27:18	804426	824724.7	22.17832	114.06495	0.2	ShipXY
TB 28	Tug	23-AUG-2021 22:35:49	804427.2	824728.8	22.17829	114.06499	0.2	ShipXY
TB 28	Tug	23-AUG-2021 22:40:09	804421.5	824730.9	22.17828	114.06501	0.1	ShipXY
TB 28	Tug	23-AUG-2021 22:45:21	804418.2	824732.9	22.17825	114.06503	0.2	ShipXY
TB 28	Tug	23-AUG-2021 22:52:50	804419.3	824732.9	22.17826	114.06503	0.2	ShipXY
TB 28	Tug	23-AUG-2021 22:59:36	804414.9	824734	22.17822	114.06504	0.3	ShipXY
TB 28	Tug	23-AUG-2021 23:06:09	804433.8	824735.5	22.17821	114.06505	0.2	ShipXY
TB 28	Tug	23-AUG-2021 23:16:08	804407.1	824739.1	22.17815	114.06509	0.1	ShipXY
TB 28	Tug	23-AUG-2021 23:23:49	804414.9	824735	22.17822	114.06505	0.2	ShipXY
TB 28	Tug	23-AUG-2021 23:28:28	804409.4	824739.1	22.17817	114.06509	0.6	ShipXY
TB 28	Tug	23-AUG-2021 23:31:48	804409.4	824738.1	22.17817	114.06508	0.2	ShipXY
TB 28	Tug	23-AUG-2021 23:32:17	804408.2	824739.1	22.17816	114.06509	0.1	ShipXY
TB 28	Tug	23-AUG-2021 23:35:49	804409.4	824738.1	22.17817	114.06508	0.3	ShipXY
TB 28	Tug	23-AUG-2021 23:52:58	804408.3	824735	22.17816	114.06505	0.2	ShipXY
TB 28	Tug	23-AUG-2021 23:56:06	804408.3	824735	22.17816	114.06505	0.4	ShipXY
TB 28	Tug	24-AUG-2021 00:00:48	804412.7	824734	22.1782	114.06504	0.5	ShipXY
TB 28	Tug	24-AUG-2021 00:12:00	804417.1	824734	22.17824	114.06504	0.5	ShipXY
TB 28	Tug	24-AUG-2021 00:21:19	804398.3	824738.1	22.17807	114.06508	0.3	ShipXY
TB 28	Tug	24-AUG-2021 00:28:49	804382.8	824735	22.17793	114.06505	0.7	ShipXY
TB 28	Tug	24-AUG-2021 00:29:48	804381.7	824735	22.17792	114.06505	0.1	ShipXY
TB 28	Tug	24-AUG-2021 00:31:47	804373.9	824730.8	22.17785	114.06511	0.4	ShipXY
TB 28	Tug	24-AUG-2021 00:45:08	804359.5	824720.5	22.17772	114.06491	0.2	ShipXY
TB 28	Tug	24-AUG-2021 00:53:28	804359.5	824724.6	22.17772	114.06495	0.4	ShipXY
TB 28	Tug	24-AUG-2021 00:59:50	804359.5	824722.6	22.17772	114.06493	0.6	ShipXY
TB 28	Tug	24-AUG-2021 01:00:08	804360.6	824722.6	22.17773	114.06493	0.7	ShipXY
TB 28	Tug	24-AUG-2021 01:10:09	804361.8	824725.7	22.17774	114.06496	0.3	ShipXY
TB 28	Tug	24-AUG-2021 01:16:19	804359.5	824724.6	22.17772	114.06495	0.3	ShipXY
TB 28	Tug	24-AUG-2021 01:21:08	804355.1	824720.5	22.17768	114.06491	0.1	ShipXY
TB 28	Tug	24-AUG-2021 01:27:08	804358.4	824722.6	22.17771	114.06493	0.3	ShipXY
TB 28	Tug	24-AUG-2021 01:35:29	804359.5	824720.5	22.17771	114.06493	0.1	ShipXY
TB 28	Tug	24-AUG-2021 01:41:28	804364	824728.8	22.17776	114.06499	0.1	ShipXY
TB 28	Tug	24-AUG-2021 01:47:28	804362.9	824720.5	22.17775	114.06491	0.4	ShipXY
TB 28	Tug	24-AUG-2021 01:53:07	804364	824725.7	22.17776	114.06496	0.1	ShipXY
TB 28	Tug	24-AUG-2021 01:59:48	804358.4	824720.5	22.17771	114.06491	0.1	ShipXY
TB 28	Tug	24-AUG-2021 02:06:48	804362.9	824725.7	22.17775	114.06493	0.3	ShipXY
TB 28	Tug	24-AUG-2021 02:11:49	804358.4	824722.6	22.17771	114.06493	0.6	ShipXY
TB 28	Tug	24-AUG-2021 02:16:09	804356.2	824717.4	22.17769	114.06488	0.4	ShipXY
TB 28	Tug	24-AUG-2021 02:20:08	804357.3	824718.4	22.1777	114.06489	0.4	ShipXY
TB 28	Tug	24-AUG-2021 02:28:46	804357.3	824720.5	22.1777	114.06491	0.1	ShipXY
TB 28	Tug	24-AUG-2021 02:35:47	804354	824713.3	22.17767	114.06484	0.7	ShipXY

TB 28 (Tug)

Historical Data Records (AUGUST 2021)								
Vessel Name	Vessel Type	Report Time	Northing	Easting	Latitude	Longitude	Knots	Source
TB 28	Tug	24-AUG-2021 02:41:49	804355.1	824718.4	22.17768	114.06489	0.1	ShipXY
TB 28	Tug	24-AUG-2021 02:46:29	804355.1	824717.4	22.17768	114.06488	0.1	ShipXY
TB 28	Tug	24-AUG-2021 02:52:29	804354	824716.4	22.17767	114.06487	0.1	ShipXY
TB 28	Tug	24-AUG-2021 02:58:29	804354	824715.4	22.17767	114.06487	0.8	ShipXY
TB 28	Tug	24-AUG-2021 03:05:25	804357.3	824722.6	22.1777	114.06493	0.3	ShipXY
TB 28	Tug	24-AUG-2021 03:10:49	804356.2	824718.4	22.17769	114.06489	0.7	ShipXY
TB 28	Tug	24-AUG-2021 03:17:25	804359.5	824720.5	22.17772	114.06491	0.8	ShipXY
TB 28	Tug	24-AUG-2021 03:23:06	804360.6	824724.6	22.17773	114.06495	0.7	ShipXY
TB 28	Tug	24-AUG-2021 03:29:46	804361.8	824724.6	22.17774	114.06495	0.4	ShipXY
TB 28	Tug	24-AUG-2021 03:35:26	804365.1	824724.6	22.17777	114.06495	1.1	ShipXY
TB 28	Tug	24-AUG-2021 03:47:45	804360.6	824720.5	22.17775	114.06491	0.3	ShipXY
TB 28	Tug	24-AUG-2021 03:52:56	804362.9	824718.5	22.17773	114.06489	0.4	ShipXY
TB 28	Tug	24-AUG-2021 03:59:45	804369.5	824730.8	22.17781	114.06501	0.5	ShipXY
TB 28	Tug	24-AUG-2021 04:05:06	804373.9	824738.1	22.17803	114.06508	0.5	ShipXY
TB 28	Tug	24-AUG-2021 04:10:48	804410.5	824738.1	22.17818	114.06508	0.8	ShipXY
TB 28	Tug	24-AUG-2021 04:17:28	804417.1	824732.9	22.17824	114.06503	0.3	ShipXY
TB 28	Tug	24-AUG-2021 04:22:45	804417.1	824734	22.17824	114.06504	0.3	ShipXY
TB 28	Tug	24-AUG-2021 04:30:00	804418.2	824732.9	22.17825	114.06503	0.2	ShipXY
TB 28	Tug	24-AUG-2021 04:35:58	804424.9	824728.8	22.17831	114.06499	0.3	ShipXY
TB 28	Tug	24-AUG-2021 04:41:45	804429.3	824728.8	22.17831	114.06499	0.7	ShipXY
TB 28	Tug	24-AUG-2021 04:47:58	804424.9	824728.8	22.17831	114.06499	0.3	ShipXY
TB 28	Tug	24-AUG-2021 04:53:59	804426	824726.7	22.17832	114.06497	0.3	ShipXY
TB 28	Tug	24-AUG-2021 04:59:59	804429.3	824724.7	22.17835	114.06495	0.3	ShipXY
TB 28	Tug	24-AUG-2021 05:05:48	804426	824722.6	22.17832	114.06493	0.3	ShipXY
TB 28	Tug	24-AUG-2021 05:10:29	804429.3	824718.5	22.17835	114.06489	0.3	ShipXY
TB 28	Tug	24-AUG-2021 05:17:49	804432.9	824718.5	22.17838	114.06489	0.3	ShipXY
TB 28	Tug	24-AUG-2021 05:23:18	804429.3	824718.5	22.17835	114.06489	0.5	ShipXY
TB 28	Tug	24-AUG-2021 05:28:48	804433.7	824717.5	22.17839	114.06488	0.3	ShipXY
TB 28	Tug	24-AUG-2021 05:35:26	804432.6	824710.3	22.17838	114.06481	0.3	ShipXY
TB 28	Tug	24-AUG-2021 05:41:19	804437.1	824705.1	22.17842	114.06476	0.3	ShipXY
TB 28	Tug	24-AUG-2021 05:47:48	804437.1	824705.1	22.17842	114.06476	0.3	ShipXY
TB 28	Tug	24-AUG-2021 05:53:26	804437.1	824710.3	22.17842	114.06483	0.3	ShipXY
TB 28	Tug	24-AUG-2021 05:59:58	804437.1	824709.2	22.17842	114.06476	0.3	ShipXY
TB 28	Tug	24-AUG-2021 06:05:35	804439.3	824705.1	22.17844	114.06476	0.3	ShipXY
TB 28	Tug	24-AUG-2021 06:11:16	804440.4	824698.6	22.17845	114.06468	0.3	ShipXY
TB 28	Tug	24-AUG-2021 06:17:36	804439.3	824698.6	22.17842	114.06468	0.7	ShipXY
TB 28	Tug	24-AUG-2021 06:23:58	804439.3	824699.9	22.17844	114.06471	0.3	ShipXY
TB 28	Tug	24-AUG-2021 06:29:45	804438.2	824699.9	22.17843	114.06471	0.4	ShipXY
TB 28	Tug	24-AUG-2021 06:33:18	804437.1	824695.8	22.17842	114.06467	0.5	ShipXY
TB 28	Tug	24-AUG-2021 06:41:29	804438.2	824698.6	22.17843	114.06461	0.4	ShipXY
TB 28	Tug	24-AUG-2021 06:47:18	804439.3	824693.8	22.17844	114.06465	0.1	ShipXY
TB 28	Tug	24-AUG-2021 06:53:45	804434	824694	22.17842	114.06465	0.5	ShipXY
TB 28	Tug	24-AUG-2021 06:55:15	804436	824688.6	22.17841	114.06464	0.4	ShipXY
TB 28	Tug	24-AUG-2021 07:02:59	804437.1	824684.5	22.17842	114.06456	0.3	ShipXY
TB 28	Tug	24-AUG-2021 07:10:20	804437.1	824688.6	22.17842	114.06464	0.1	ShipXY
TB 28	Tug	24-AUG-2021 07:17:48	804437.1	824680.3	22.17842	114.06452	0.1	ShipXY
TB 28	Tug	24-AUG-2021 07:23:36	804436	824679.3	22.17841	114.06451	0.7	ShipXY
TB 28	Tug	24-AUG-2021 07:30:29	804436	824679.3	22.17841	114.06451	0.3	ShipXY
TB 28	Tug	24-AUG-2021 07:37:59	804436	824684.1	22.17841	114.06453	0.5	ShipXY
TB 28	Tug	24-AUG-2021 07:41:46	804436	824677				

TB 28 (Tug)

Historical Data Records (AUGUST 2021)

Vessel Name	Vessel Type	Report Time	Northing	Easting	Latitude	Longitude	Knots	Source
TB 28	Tug	24-AUG-2021 19:14:58	813996.6	828789.6	22.26479	114.10432	8.9	ShipXY
TB 28	Tug	24-AUG-2021 19:17:49	813274.6	828441.9	22.25825	114.10095	9.4	ShipXY
TB 28	Tug	24-AUG-2021 19:20:58	812453.1	828080.7	22.25083	114.09745	9.3	ShipXY
TB 28	Tug	24-AUG-2021 19:23:15	811727.1	827740.1	22.24341	114.09392	9.2	ShipXY
TB 28	Tug	24-AUG-2021 19:29:19	810377.6	827065.1	22.23172	114.08759	8.9	ShipXY
TB 28	Tug	24-AUG-2021 19:35:58	808658.2	826264.1	22.21655	114.07985	8.9	ShipXY
TB 28	Tug	24-AUG-2021 19:41:48	807125	825619.7	22.2027	114.07361	9.3	ShipXY
TB 28	Tug	24-AUG-2021 19:47:49	805544.1	825096.8	22.18842	114.06855	8.6	ShipXY
TB 28	Tug	24-AUG-2021 19:53:09	804419.3	824758.7	22.17826	114.06528	2.8	ShipXY
TB 28	Tug	24-AUG-2021 19:58:48	804377.2	824658.6	22.17787	114.06431	0.4	ShipXY
TB 28	Tug	24-AUG-2021 20:05:29	804382.8	824658.6	22.17793	114.06431	0.3	ShipXY
TB 28	Tug	24-AUG-2021 20:11:59	804388.4	824655.6	22.17798	114.06428	0.3	ShipXY
TB 28	Tug	24-AUG-2021 20:17:29	804403.9	824654.5	22.17812	114.06427	0.4	ShipXY
TB 28	Tug	24-AUG-2021 20:23:38	804422.7	824659.7	22.17829	114.06432	0.3	ShipXY
TB 28	Tug	24-AUG-2021 20:29:32	804429.3	824666.9	22.17835	114.06439	0.6	ShipXY
TB 28	Tug	24-AUG-2021 20:35:28	804430.4	824673.1	22.17836	114.06445	0.4	ShipXY
TB 28	Tug	24-AUG-2021 20:41:13	804436	824680.3	22.17841	114.06452	0.3	ShipXY
TB 28	Tug	24-AUG-2021 20:45:37	804436	824680.3	22.17841	114.06452	0.3	ShipXY
TB 28	Tug	24-AUG-2021 20:53:10	804439.3	824685.5	22.17844	114.06457	0.4	ShipXY
TB 28	Tug	24-AUG-2021 20:59:35	804436	824699.9	22.17841	114.06471	0.4	ShipXY
TB 28	Tug	24-AUG-2021 21:03:28	804439.3	824699.9	22.17843	114.06471	0.4	ShipXY
TB 28	Tug	24-AUG-2021 21:11:40	804437.1	824689.6	22.17842	114.06461	0.1	ShipXY
TB 28	Tug	24-AUG-2021 21:16:01	804438.2	824695.8	22.17843	114.06467	0.4	ShipXY
TB 28	Tug	24-AUG-2021 21:18:02	804438.2	824689.6	22.17843	114.06461	0.5	ShipXY
TB 28	Tug	24-AUG-2021 21:22:52	804438.2	824699.9	22.17843	114.06471	0.1	ShipXY
TB 28	Tug	24-AUG-2021 21:26:12	804438.2	824695.8	22.17843	114.06471	0.4	ShipXY
TB 28	Tug	24-AUG-2021 21:33:38	804428.2	824702	22.17834	114.06473	0.4	ShipXY
TB 28	Tug	24-AUG-2021 21:41:53	804437.1	824710.3	22.17842	114.06481	0.7	ShipXY
TB 28	Tug	24-AUG-2021 21:45:15	804436	824710.3	22.17841	114.06481	0.1	ShipXY
TB 28	Tug	24-AUG-2021 21:53:12	804433.7	824713.3	22.17839	114.06484	0.2	ShipXY
TB 28	Tug	24-AUG-2021 21:58:54	804430.4	824720.6	22.17836	114.06491	0.3	ShipXY
TB 28	Tug	24-AUG-2021 22:05:46	804429.3	824724.7	22.17835	114.06495	0.4	ShipXY
TB 28	Tug	24-AUG-2021 22:11:16	804421.5	824724.7	22.17828	114.06495	0.4	ShipXY
TB 28	Tug	24-AUG-2021 22:17:09	804412.7	824725.7	22.1782	114.06496	0.2	ShipXY
TB 28	Tug	24-AUG-2021 22:20:21	804409.4	824725.7	22.17817	114.06496	0.3	ShipXY
TB 28	Tug	24-AUG-2021 22:27:49	804401.6	824730.9	22.1781	114.06501	0.2	ShipXY
TB 28	Tug	24-AUG-2021 22:34:44	804398.3	824730.9	22.17807	114.06501	0.1	ShipXY
TB 28	Tug	24-AUG-2021 22:38:20	804397.2	824733.9	22.17806	114.06503	0.5	ShipXY
TB 28	Tug	24-AUG-2021 22:44:38	804390.5	824733.9	22.178	114.06504	0.1	ShipXY
TB 28	Tug	24-AUG-2021 22:52:49	804376.1	824738.1	22.17787	114.06508	0.1	ShipXY
TB 28	Tug	24-AUG-2021 22:59:50	804361.7	824739.1	22.17774	114.06509	0.3	ShipXY
TB 28	Tug	24-AUG-2021 23:05:52	804354	824742.2	22.17767	114.06512	0.3	ShipXY
TB 28	Tug	24-AUG-2021 23:09:12	804356.2	824742.2	22.17769	114.06512	0.4	ShipXY
TB 28	Tug	24-AUG-2021 23:16:30	804351.8	824742.2	22.17765	114.06512	0.3	ShipXY
TB 28	Tug	24-AUG-2021 23:21:01	804349.6	824742.2	22.17763	114.06512	0.7	ShipXY
TB 28	Tug	24-AUG-2021 23:34:21	804354	824742.2	22.17767	114.06512	0.3	ShipXY
TB 28	Tug	24-AUG-2021 23:41:49	804354	824742.2	22.17767	114.06512	0.3	ShipXY
TB 28	Tug	24-AUG-2021 23:45:53	804351.8	824742.2	22.17765	114.06512	0.3	ShipXY
TB 28	Tug	24-AUG-2021 23:52:28	804349.6	824741.1	22.17767	114.06511	0.6	ShipXY
TB 28	Tug	24-AUG-2021 00:05:09	804350.7	824742.2	22.17764	114.06512	0.1	ShipXY
TB 28	Tug	24-AUG-2021 00:11:39	804347.3	824742.2	22.17761	114.06512	0.1	ShipXY
TB 28	Tug	24-AUG-2021 00:13:59	804348.5	824742.2	22.17762	114.06512	0.2	ShipXY
TB 28	Tug	24-AUG-2021 00:21:40	804346.3	824742.2	22.17761	114.06512	0.3	ShipXY
TB 28	Tug	24-AUG-2021 00:28:49	804344	824742.2	22.17758	114.06512	0.7	ShipXY
TB 28	Tug	24-AUG-2021 00:34:49	804345.1	824742.2	22.17759	114.06512	0.1	ShipXY
TB 28	Tug	24-AUG-2021 00:42:00	804332.9	824741.1	22.17748	114.06511	0.5	ShipXY
TB 28	Tug	24-AUG-2021 00:47:29	804330.7	824741.1	22.17746	114.06511	0.2	ShipXY
TB 28	Tug	24-AUG-2021 00:51:59	804329.6	824741.1	22.17745	114.06511	0.4	ShipXY

TB 28 (Tug)

Historical Data Records (AUGUST 2021)

Vessel Name	Vessel Type	Report Time	Northing	Easting	Latitude	Longitude	Knots	Source
TB 28	Tug	25-AUG-2021 00:57:30	804323	824734.9	22.17739	114.06505	0.5	ShipXY
TB 28	Tug	25-AUG-2021 01:02:18	804323	824738	22.17739	114.06508	0.3	ShipXY
TB 28	Tug	25-AUG-2021 01:11:58	804323	824734.9	22.17739	114.06505	0	ShipXY
TB 28	Tug	25-AUG-2021 01:23:15	804323	824738	22.17739	114.06508	0.6	ShipXY
TB 28	Tug	25-AUG-2021 01:23:19	804317.5	824732.9	22.17734	114.06503	0	ShipXY
TB 28	Tug	25-AUG-2021 01:28:47	804310.8	824726.7	22.17728	114.06497	0.1	ShipXY
TB 28	Tug	25-AUG-2021 01:35:50	804309.7	824726.7	22.17727	114.06497	0.5	ShipXY
TB 28	Tug	25-AUG-2021 01:39:58	804308.6	824724.6	22.17726	114.06495	0.3	ShipXY
TB 28	Tug	25-AUG-2021 01:47:50	804306.4	824722.5	22.17724	114.06493	0.5	ShipXY
TB 28	Tug	25-AUG-2021 01:55:28	804305.3	824720.5	22.17723	114.06491	0.1	ShipXY
TB 28	Tug	25-AUG-2021 01:59:24	804304.2	824717.4	22.17722	114.06488	0.6	ShipXY
TB 28	Tug	25-AUG-2021 02:05:44	804304.2	824718.4	22.17722	114.06489	0.6	ShipXY
TB 28	Tug	25-AUG-2021 02:11:28	804310.8	824726.7	22.17728	114.06497	0.3	ShipXY
TB 28	Tug	25-AUG-2021 02:17:48	804306.4	824722.5	22.17724	114.06493	0.4	ShipXY
TB 28	Tug	25-AUG-2021 02:23:45	804306.4	824720.5	22.17724	114.06491	0.4	ShipXY
TB 28	Tug	25-AUG-2021 02:29:49	804306.4	824720.5	22.17724	114.06491	0.3	ShipXY
TB 28	Tug	25-AUG-2021 02:35:49	804306.4	824718.4	22.17724	114.06489	0.4	ShipXY
TB 28	Tug	25-AUG-2021 02:41:29	804321.9	824734.9	22.17738	114.06505	0.3	ShipXY
TB 28	Tug	25-AUG-2021 02:47:43	804334.1	824739.1	22.17749	114.06509	0.7	ShipXY
TB 28	Tug	25-AUG-2021 02:53:49	804335.2	824742.2	22.1775	114.06512	0.4	ShipXY
TB 28	Tug	25-AUG-2021 02:58:29	804336.3	824742.2	22.17752	114.06512	0.8	ShipXY
TB 28	Tug	25-AUG-2021 03:05:48	804331.8	824739.1	22.17747	114.06511	0.5	ShipXY
TB 28	Tug	25-AUG-2021 03:11:44	804330.7	824741.1	22.17746	114.06511	0.5	ShipXY
TB 28	Tug	25-AUG-2021 03:17:48	804335.2	824741.1	22.1775	114.06511	0.4	ShipXY
TB 28	Tug	25-AUG-2021 03:23:03	804330.7	824739.1	22.17746	114.06509	0.6	ShipXY
TB 28	Tug	25-AUG-2021 03:28:44	804321.9	824739.1	22.17748	114.06505	0.5	ShipXY
TB 28	Tug	25-AUG-2021 03:35:04	804326.3	824739.1	22.17742	114.06509	0.5	ShipXY
TB 28	Tug	25-AUG-2021 03:41:44	804318.6	824733.9	22.17735	114.06504	0.5	ShipXY
TB 28	Tug	25-AUG-2021 03:47:39	804313	824730.8	22.17733	114.06501	0.1	ShipXY
TB 28	Tug	25-AUG-2021 03:53:03	804310.8	824722.5	22.17728	114.06493	0.5	ShipXY
TB 28	Tug	25-AUG-2021 03:59:44	804308.6	824720.5	22.17726	114.06491	0.4	ShipXY
TB 28	Tug	25-AUG-2021 04:05:45	804308.6	824718.4	22.17725	114.06489	0.3	ShipXY
TB 28	Tug	25-AUG-2021 04:11:44	804308.6	824720.5	22.17726	114.06491	0.6	ShipXY
TB 28	Tug	25-AUG-2021 04:17:34	804309.7	824716.3	22.17723	114.06487	0.8	ShipXY
TB 28	Tug	25-AUG-2021 04:23:33	804305.3	824713.3	22.17723	114.06484	0.3	ShipXY
TB 28	Tug	25-AUG-2021 04:29:44	804303.1	824712.2	22.17721	114.06483	0.6	ShipXY
TB 28	Tug	25-AUG-2021 04:34:33	804304.2	824710.2	22.17722	114.06481	0.3	ShipXY
TB 28	Tug	25-AUG-2021 04:40:50	804305.4	824712.2	22.17724	114.06483	0.4	ShipXY
TB 28	Tug	25-AUG-2021 04:47:08	804302	824704	22.1772	114.06475	0.6	ShipXY
TB 28	Tug	25-AUG-2021 04:53:48	804299.8	824699.8	22.17718	114.06471	0.3	ShipXY
TB 28	Tug	25-AUG-2021 04:58:28	804306.4	824699.8	22.17724	114.06471	0.6	ShipXY
TB 28	Tug	25-AUG-2021 05:05:13	804307.5	824699.8	22.17725	114.06461	0.4	ShipXY
TB 28	Tug	25-AUG-2021 05:12:48	804308.6	824698.8	22.1772	114.06457	0	ShipXY
TB 28	Tug	25-AUG-2021 05:16:29	804307.5	824681.3	22.17727	114.06453	0.4	ShipXY
TB 28	Tug	25-AUG-2021 05:23:19	804314.2	824672	22.17731	114.06444	0.1	ShipXY
TB 28	Tug	25-AUG-2021 05:28:47	804313.1	824673	22.1773	114.06445	0.3	ShipXY
TB 28	Tug	25-AUG-2021 05:35:34	804325.2	824677.2	22.17741	114.06449	0.3	ShipXY
TB 28	Tug	25-AUG-2021 05:41:37	804338.5	824665.8	22.17753	114.06436	0.3	ShipXY
TB 28	Tug	25-AUG-2021 05:47:42	804346.3	824662.8	22.17761	114.06436	0.1	ShipXY
TB 28	Tug	25-AUG-2021 05:53:58	804354	824664.8	22.17767	114.06437	0.3	ShipXY
TB 28	Tug							

TB 28 (Tug)

Historical Data Records (AUGUST 2021)

Vessel Name	Vessel Type	Report Time	Northing	Easting	Latitude	Longitude	Knots	Source
TB 28	Tug	26-AUG-2021 14:23:00	804056.9	823705.4	22.17498	114.05507	0.3	ShipXY
TB 28	Tug	26-AUG-2021 14:28:44	804056.9	823703.4	22.17498	114.05505	0.3	ShipXY
TB 28	Tug	26-AUG-2021 14:35:41	804050.3	823699.2	22.17492	114.05501	0.3	ShipXY
TB 28	Tug	26-AUG-2021 14:41:18	804050.3	823699.2	22.17492	114.05501	0.3	ShipXY
TB 28	Tug	26-AUG-2021 14:47:21	804055.8	823701.3	22.17497	114.05503	0.5	ShipXY
TB 28	Tug	26-AUG-2021 14:50:41	804051.4	823699.2	22.17493	114.05501	0.5	ShipXY
TB 28	Tug	26-AUG-2021 14:59:41	804052.5	823697.2	22.17494	114.05499	0.4	ShipXY
TB 28	Tug	26-AUG-2021 15:05:27	804062.5	823695.1	22.17503	114.05497	0.3	ShipXY
TB 28	Tug	26-AUG-2021 15:11:46	804060.2	823698.2	22.17501	114.055	0.8	ShipXY
TB 28	Tug	26-AUG-2021 15:17:20	804055.8	823697.2	22.17496	114.05499	0.5	ShipXY
TB 28	Tug	26-AUG-2021 15:20:42	804056.9	823697.2	22.17495	114.05499	0.3	ShipXY
TB 28	Tug	26-AUG-2021 15:29:41	804056.9	823697.2	22.17498	114.05495	0.3	ShipXY
TB 28	Tug	26-AUG-2021 15:35:21	804060.2	823695.1	22.17501	114.05497	0.3	ShipXY
TB 28	Tug	26-AUG-2021 15:41:20	804058	823699.2	22.17499	114.05501	0.4	ShipXY
TB 28	Tug	26-AUG-2021 15:46:20	804055.8	823698.2	22.17497	114.055	0.3	ShipXY
TB 28	Tug	26-AUG-2021 15:53:40	804055.8	823695.1	22.17497	114.05497	0.3	ShipXY
TB 28	Tug	26-AUG-2021 15:59:21	804050.3	823691.1	22.17492	114.05495	0.5	ShipXY
TB 28	Tug	26-AUG-2021 16:04:21	804048.1	823690	22.17491	114.05492	0.5	ShipXY
TB 28	Tug	26-AUG-2021 16:11:41	804049.2	823690	22.17491	114.05492	0.3	ShipXY
TB 28	Tug	26-AUG-2021 16:17:40	804044.7	823685.8	22.17487	114.05488	0.6	ShipXY
TB 28	Tug	26-AUG-2021 16:22:41	804037.2	823684.8	22.17485	114.05487	0.5	ShipXY
TB 28	Tug	26-AUG-2021 16:28:40	804033.7	823682.7	22.17477	114.05485	0.3	ShipXY
TB 28	Tug	26-AUG-2021 16:37:20	804037	823681.7	22.17478	114.05484	0.3	ShipXY
TB 28	Tug	26-AUG-2021 16:47:57	804037	823682.7	22.17478	114.05485	0.3	ShipXY
TB 28	Tug	26-AUG-2021 16:51:21	804044.7	823677.6	22.17478	114.0548	0.3	ShipXY
TB 28	Tug	26-AUG-2021 16:55:40	804033.7	823676.5	22.17477	114.05479	0.3	ShipXY
TB 28	Tug	26-AUG-2021 17:04:01	804030.4	823668.3	22.17474	114.05471	0.3	ShipXY
TB 28	Tug	26-AUG-2021 17:08:41	804028.2	823660	22.17472	114.05463	0.5	ShipXY
TB 28	Tug	26-AUG-2021 17:17:21	804028.2	823651.8	22.17472	114.05455	0.3	ShipXY
TB 28	Tug	26-AUG-2021 17:21:36	804031.5	823653.8	22.17475	114.05457	0.3	ShipXY
TB 28	Tug	26-AUG-2021 17:29:46	804032.6	823655.9	22.17476	114.05459	0.2	ShipXY
TB 28	Tug	26-AUG-2021 17:34:40	804033.7	823658	22.17477	114.05461	0.3	ShipXY
TB 28	Tug	26-AUG-2021 17:41:21	804035.6	823662.1	22.17495	114.05465	0.4	ShipXY
TB 28	Tug	26-AUG-2021 17:46:06	804072.5	823658	22.17512	114.05461	0.3	ShipXY
TB 28	Tug	26-AUG-2021 17:53:41	804043.6	823680.7	22.17486	114.05483	0.3	ShipXY
TB 28	Tug	26-AUG-2021 17:59:41	804070.3	823632.2	22.1751	114.05436	0.5	ShipXY
TB 28	Tug	26-AUG-2021 18:03:20	804094.6	823635.3	22.17532	114.05439	0.3	ShipXY
TB 28	Tug	26-AUG-2021 18:08:55	804104.6	823639.9	22.17541	114.05424	0.5	ShipXY
TB 28	Tug	26-AUG-2021 18:17:36	804113.4	823629.2	22.17549	114.05433	0.3	ShipXY
TB 28	Tug	26-AUG-2021 18:20:46	804114.6	823632.3	22.17551	114.05436	0.3	ShipXY
TB 28	Tug	26-AUG-2021 18:29:46	804105.7	823620.9	22.17542	114.05425	0.5	ShipXY
TB 28	Tug	26-AUG-2021 18:33:46	804107.9	823624	22.17544	114.05428	0.3	ShipXY
TB 28	Tug	26-AUG-2021 18:40:36	804115.7	823632.3	22.17551	114.05436	0.1	ShipXY
TB 28	Tug	26-AUG-2021 18:47:20	804120.1	823640.5	22.17555	114.05444	0.2	ShipXY
TB 28	Tug	26-AUG-2021 18:53:55	804112.2	823644.6	22.17556	114.05448	0.2	ShipXY
TB 28	Tug	26-AUG-2021 18:58:56	804121.2	823645.7	22.17556	114.05449	0.1	ShipXY
TB 28	Tug	26-AUG-2021 19:04:36	804120.1	823640.5	22.17555	114.05444	0.1	ShipXY
TB 28	Tug	26-AUG-2021 19:11:35	804120.1	823637.4	22.17555	114.05441	0.1	ShipXY
TB 28	Tug	26-AUG-2021 19:16:36	804111.2	823625	22.17547	114.05429	0.4	ShipXY
TB 28	Tug	26-AUG-2021 19:22:46	804119	823640.5	22.17554	114.05444	0.3	ShipXY
TB 28	Tug	26-AUG-2021 19:27:56	804117.9	823637.4	22.17553	114.05441	0.4	ShipXY
TB 28	Tug	26-AUG-2021 19:34:16	804117.9	823638.4	22.17553	114.05444	0.3	ShipXY
TB 28	Tug	26-AUG-2021 19:41:56	804115.7	823635.4	22.17551	114.05439	0.3	ShipXY
TB 28	Tug	26-AUG-2021 19:47:56	804123.7	823629.2	22.17548	114.05433	0.5	ShipXY
TB 28	Tug	26-AUG-2021 19:53:57	804111.2	823625	22.17547	114.05429	0.4	ShipXY
TB 28	Tug	26-AUG-2021 19:59:46	804112.3	823628.1	22.17548	114.05432	0.4	ShipXY
TB 28	Tug	26-AUG-2021 20:05:55	804111.2	823628.1	22.17547	114.05432	0.1	ShipXY
TB 28	Tug	26-AUG-2021 20:09:15	804113.4	823628.1	22.17549	114.05432	0.1	ShipXY
TB 28	Tug	26-AUG-2021 20:17:36	804111.2	823625	22.17547	114.05429	0.7	ShipXY

TB 28 (Tug)

Historical Data Records (AUGUST 2021)

Vessel Name	Vessel Type	Report Time	Northing	Easting	Latitude	Longitude	Knots	Source
TB 28	Tug	26-AUG-2021 20:22:25	804110.1	823625	22.17546	114.05429	0.5	ShipXY
TB 28	Tug	26-AUG-2021 20:29:27	804110.1	823625	22.17546	114.05429	0.3	ShipXY
TB 28	Tug	26-AUG-2021 20:33:46	804109	823623	22.17545	114.05427	0.2	ShipXY
TB 28	Tug	26-AUG-2021 20:37:47	804107.9	823623	22.17544	114.05428	0.3	ShipXY
TB 28	Tug	26-AUG-2021 20:47:25	804107.9	823623	22.17544	114.05427	0.3	ShipXY
TB 28	Tug	26-AUG-2021 20:53:06	804105.7	823620.9	22.17542	114.05425	0.4	ShipXY
TB 28	Tug	26-AUG-2021 20:58:17	804105.7	823620.9	22.17542	114.05425	0.7	ShipXY
TB 28	Tug	26-AUG-2021 21:05:21	804105.7	823619.9	22.17542	114.05424	0.3	ShipXY
TB 28	Tug	26-AUG-2021 21:11:05	804104.6	823620.9	22.17541	114.05425	0.5	ShipXY
TB 28	Tug	26-AUG-2021 21:17:36	804107.9	823623	22.17544	114.05427	0.4	ShipXY
TB 28	Tug	26-AUG-2021 21:23:46	804105.7	823620.9	22.17542	114.05425	0.5	ShipXY
TB 28	Tug	26-AUG-2021 21:29:25	804105.7	823620.9	22.17542	114.05425	0.6	ShipXY
TB 28	Tug	26-AUG-2021 21:34:45	804107.9	823623	22.17544	114.05427	0.5	ShipXY
TB 28	Tug	26-AUG-2021 21:39:46	804107.9	823623	22.17544	114.05427	0.2	ShipXY
TB 28	Tug	26-AUG-2021 21:47:36	804111.2	823628.1	22.17547	114.05432	0.4	ShipXY
TB 28	Tug	26-AUG-2021 21:53:45	804110.1	823620.2	22.17546	114.05433	0.1	ShipXY
TB 28	Tug	26-AUG-2021 21:58:56	804112.3	823632.3	22.17548	114.05436	0.3	ShipXY
TB 28	Tug	26-AUG-2021 22:04:35	804113.4	823631.2	22.17549	114.05435	0.3	ShipXY
TB 28	Tug	26-AUG-2021 22:11:55	804112.3	823629.2	22.17548	114.05433	0.4	ShipXY
TB 28	Tug	26-AUG-2021 22:17:56	804114.5	823636.4	22.17551	114.0544	0.8	ShipXY
TB 28	Tug	26-AUG-2021 22:23:55	804115.7	823637.4	22.17551	114.05441	0.1	ShipXY
TB 28	Tug	26-AUG-2021 22:29:35	804115.7	823636.4	22.17551	114.0544	0.5	ShipXY
TB 28	Tug	26-AUG-2021 22:35:16	804115.7	823639.5	22.17551	114.05443	0.3	ShipXY
TB 28	Tug	26-AUG-2021 22:39:47	804114.5	823639.5	22.17551	114.05443	0.3	ShipXY
TB 28	Tug	26-AUG-2021 22:47:25	804116.8	823640.5	22.17552	114.05444	0.3	ShipXY
TB 28	Tug	26-AUG-2021 22:53:36	804115.7	823637.4	22.17551	114.05441	0.3	ShipXY
TB 28	Tug	26-AUG-2021 22:59:56	804116.8	823640.7	22.17552	114.05449	0.1	ShipXY
TB 28	Tug	26-AUG-2021 23:05:36	804114.5	823644.6	22.17551	114.05448	0.3	ShipXY
TB 28	Tug	26-AUG-2021 23:10:56	804119	823647.7	22.17554	114.05451	0.2	ShipXY
TB 28	Tug	26-AUG-2021 23:17:46	804115.6	823649.8	22.17551	114.05453	0.3	ShipXY
TB 28	Tug	26-AUG-2021 23:22:45	804119	823652.9	22.17554	114.05456	0.3	ShipXY
TB 28	Tug	26-AUG-2021 23:28:45	804115.6	823649.8	22.17551	114.05453	0.3	ShipXY
TB 28	Tug	26-AUG-2021 23:34:45	804115.6	823649.8	22.17551	114.05453	0.3	ShipXY
TB 28	Tug	26-AUG-2021 23:40:45	804116.7	823656	22.17552	114.05459	0.3	ShipXY
TB 28	Tug	26-AUG-2021 23:46:45	804115.6	823656	22.17551	114.05451	0.3	ShipXY
TB 28	Tug	26-AUG-2021 23:52:45	804115.6	823656	22.17551	114.05451	0.3	ShipXY
TB 28	Tug	26-AUG-2021 23:58:45	804115.6	823656	22.17551	114.05451	0.3	ShipXY
TB 28	Tug	26-AUG-2021 00:04:45	804115.6	823656	22.17551	114.05451	0.3	ShipXY
TB 28	Tug	26-AUG-2021 00:10:45	804115.6	823656	22.17551	114.05451	0.3	ShipXY
TB 28	Tug	26-AUG-2021 00:16:45	804115.6	823656	22.17551	114.05451	0.3	ShipXY
TB 28	Tug	26-AUG-2021 00:22:45	804109	823680.7	22.17545	114.05483	0.3	ShipXY
TB 28	Tug	26-AUG-2021 00:28:45	804110.1	823677.6	22.17546	114.0548	0.4	ShipXY
TB 28	Tug	26-AUG-2021 00:34:45	804107.9	823685.9	22.17544	114.05488	0.5	ShipXY
TB 28	Tug	26-AUG-2021 00:40:45	804095.5	823690.3	22.17531	114.05501	0.3	ShipXY
TB 28	Tug	26-AUG-2021 00:46:45	804095.5	823690.3	22.17531	114.05501	0.3	ShipXY
TB 28	Tug	26-AUG-2021 00:52:45	804085.7	823703.4	22.17524	114.05505	0.3	ShipXY
TB 28	Tug	26-AUG-2021 00:58:45	804085.7	823701.3	22.17524	114.05503	0.3	ShipXY
TB 28	Tug	26-AUG-2021 01:04:45	804085.7	823705.5	22.17524	114.05507	0.2	ShipXY
TB 28	Tug	26-AUG-2021 01:10:45	804083.5	823705.5	22.17522	114.05507	0.3	ShipXY
TB 28	Tug	26-AUG-2021 0						

TB 28 (Tug)								
Historical Data Records (AUGUST 2021)								
Vessel Name	Vessel Type	Report time	Northing	Easting	Latitude	Longitude	Knots	Source
TB 28	Tug	27-AUG-2021 14:04:15	804279.2	824057.3	22.17699	114.05848	0.3	ShipXY
TB 28	Tug	27-AUG-2021 14:18:46	804298.9	824369.8	22.17717	114.06151	4.6	ShipXY
TB 28	Tug	27-AUG-2021 14:30:35	804246.3	823703.5	22.17669	114.05505	1.1	ShipXY
TB 28	Tug	27-AUG-2021 14:35:55	804289.1	823680.1	22.17687	114.05602	0.7	ShipXY
TB 28	Tug	27-AUG-2021 14:41:21	804289.5	823656.1	22.17708	114.05459	0.4	ShipXY
TB 28	Tug	27-AUG-2021 14:47:56	804256.3	823647.8	22.17678	114.05451	0.3	ShipXY
TB 28	Tug	27-AUG-2021 14:53:17	804233	823653	22.17657	114.05456	0.3	ShipXY
TB 28	Tug	27-AUG-2021 14:58:39	804217.5	823658.1	22.17643	114.05461	0.1	ShipXY
TB 28	Tug	27-AUG-2021 15:05:35	804227.5	823653	22.17652	114.05456	0.2	ShipXY
TB 28	Tug	27-AUG-2021 15:11:46	804221.6	823660.2	22.17674	114.05463	0.5	ShipXY
TB 28	Tug	27-AUG-2021 15:17:40	804203.1	823674.6	22.17673	114.05477	0.4	ShipXY
TB 28	Tug	27-AUG-2021 15:23:48	804225.3	823653	22.17665	114.05456	0.4	ShipXY
TB 28	Tug	27-AUG-2021 15:29:26	804246.3	823640.6	22.17669	114.05444	0.5	ShipXY
TB 28	Tug	27-AUG-2021 15:35:36	804246.3	823644.7	22.17671	114.05448	0.4	ShipXY
TB 28	Tug	27-AUG-2021 15:41:36	804243	823647.7	22.17666	114.05447	0.4	ShipXY
TB 28	Tug	27-AUG-2021 15:47:56	804262.9	823643.7	22.17684	114.05447	0.4	ShipXY
TB 28	Tug	27-AUG-2021 15:53:45	804247.4	823640.6	22.1767	114.05444	0.3	ShipXY
TB 28	Tug	27-AUG-2021 15:58:47	804245.2	823644.7	22.17668	114.05448	0.6	ShipXY
TB 28	Tug	27-AUG-2021 16:05:46	804248.5	823640.6	22.17671	114.05444	0.4	ShipXY
TB 28	Tug	27-AUG-2021 16:11:46	804243	823644.7	22.17666	114.05448	0.1	ShipXY
TB 28	Tug	27-AUG-2021 16:17:49	804236.6	823644.7	22.17661	114.05448	1.1	ShipXY
TB 28	Tug	27-AUG-2021 16:23:19	804239.7	823644.7	22.17663	114.05448	0.4	ShipXY
TB 28	Tug	27-AUG-2021 16:29:09	804231.9	823647.8	22.17656	114.05451	0.6	ShipXY
TB 28	Tug	27-AUG-2021 16:34:39	804227.5	823647.8	22.17652	114.05451	0.5	ShipXY
TB 28	Tug	27-AUG-2021 16:41:48	804223.1	823653	22.17648	114.05456	0.7	ShipXY
TB 28	Tug	27-AUG-2021 16:47:28	804227.5	823656.1	22.17643	114.05459	0.4	ShipXY
TB 28	Tug	27-AUG-2021 16:53:59	804215.3	823660.2	22.17641	114.05463	0.4	ShipXY
TB 28	Tug	27-AUG-2021 16:59:48	804215.3	823660.2	22.17641	114.05463	0.6	ShipXY
TB 28	Tug	27-AUG-2021 17:01:28	804217.5	823654	22.17643	114.05457	0.8	ShipXY
TB 28	Tug	27-AUG-2021 17:09:19	804228.6	823647.8	22.17653	114.05451	1	ShipXY
TB 28	Tug	27-AUG-2021 17:16:49	804224.2	823651.9	22.17649	114.05455	0.7	ShipXY
TB 28	Tug	27-AUG-2021 17:23:18	804227.5	823644.7	22.17661	114.05448	0.1	ShipXY
TB 28	Tug	27-AUG-2021 17:29:58	804241.9	823640.6	22.17665	114.05444	0.2	ShipXY
TB 28	Tug	27-AUG-2021 17:35:39	804228.6	823645.8	22.17653	114.05449	0.4	ShipXY
TB 28	Tug	27-AUG-2021 17:40:08	804241.9	823643.7	22.17665	114.05447	0.3	ShipXY
TB 28	Tug	27-AUG-2021 17:47:59	804254.1	823639.6	22.17676	114.05443	0.5	ShipXY
TB 28	Tug	27-AUG-2021 17:53:39	804256.3	823637.5	22.17678	114.05441	1	ShipXY
TB 28	Tug	27-AUG-2021 17:59:29	804262.9	823640.6	22.17684	114.05444	0.4	ShipXY
TB 28	Tug	27-AUG-2021 18:05:48	804267.4	823640.6	22.17688	114.05444	0.3	ShipXY
TB 28	Tug	27-AUG-2021 18:10:30	804262.9	823640.6	22.17684	114.05444	0.4	ShipXY
TB 28	Tug	27-AUG-2021 18:15:48	804261.8	823639.6	22.17683	114.05443	0.5	ShipXY
TB 28	Tug	27-AUG-2021 18:20:49	804262.9	823639.6	22.17684	114.05443	0.5	ShipXY
TB 28	Tug	27-AUG-2021 18:25:59	804267.4	823639.6	22.17687	114.05443	0.6	ShipXY
TB 28	Tug	27-AUG-2021 18:35:58	804309.5	823581.9	22.17726	114.05387	1.2	ShipXY
TB 28	Tug	27-AUG-2021 18:41:50	804254	823673.6	22.17676	114.05476	0.6	ShipXY
TB 28	Tug	27-AUG-2021 18:47:38	804254	823668.5	22.17676	114.05471	1.8	ShipXY
TB 28	Tug	27-AUG-2021 18:53:58	804270.7	823637.5	22.17691	114.05441	0.6	ShipXY
TB 28	Tug	27-AUG-2021 18:58:39	804269.6	823637.5	22.17689	114.05441	0.5	ShipXY
TB 28	Tug	27-AUG-2021 19:04:56	804269.6	823637.5	22.17684	114.05444	0.7	ShipXY
TB 28	Tug	27-AUG-2021 19:11:49	804265.1	823637.5	22.17686	114.05441	0.3	ShipXY
TB 28	Tug	27-AUG-2021 19:17:59	804261.8	823636.5	22.17683	114.05444	0.8	ShipXY
TB 28	Tug	27-AUG-2021 19:22:48	804260.7	823637.5	22.17682	114.05441	0.8	ShipXY
TB 28	Tug	27-AUG-2021 19:29:58	804256.3	823636.5	22.17678	114.05444	0.5	ShipXY
TB 28	Tug	27-AUG-2021 19:35:49	804255.2	823636.5	22.17677	114.05444	0.5	ShipXY
TB 28	Tug	27-AUG-2021 19:40:27	804264	823637.5	22.17685	114.05441	0.3	ShipXY
TB 28	Tug	27-AUG-2021 19:46:38	804258.5	823635.5	22.17678	114.05439	0.3	ShipXY
TB 28	Tug	27-AUG-2021 19:53:38	804270.7	823639.6	22.17691	114.05443	0.3	ShipXY
TB 28	Tug	27-AUG-2021 19:58:29	804262.9	823639.6	22.17684	114.05443	0.3	ShipXY
TB 28	Tug	27-AUG-2021 20:04:19	804268.5	823637.5	22.17689	114.05441	0.5	ShipXY

TB 28 (Tug)								
Historical Data Records (AUGUST 2021)								
Vessel Name	Vessel Type	Report time	Northing	Easting	Latitude	Longitude	Knots	Source
TB 28	Tug	27-AUG-2021 20:11:09	804272.9	823640.6	22.17693	114.05444	0.8	ShipXY
TB 28	Tug	27-AUG-2021 20:17:29	804285.1	823645.8	22.17704	114.05449	0.3	ShipXY
TB 28	Tug	27-AUG-2021 20:23:48	804284	823645.8	22.17703	114.05449	0.3	ShipXY
TB 28	Tug	27-AUG-2021 20:29:58	804285.1	823645.8	22.17704	114.05449	0.4	ShipXY
TB 28	Tug	27-AUG-2021 20:35:59	804282.9	823644.8	22.17702	114.05448	0.3	ShipXY
TB 28	Tug	27-AUG-2021 20:41:58	804285.1	823645.8	22.17704	114.05449	1.5	ShipXY
TB 28	Tug	27-AUG-2021 20:47:29	804281.7	823645.8	22.17701	114.05449	0.4	ShipXY
TB 28	Tug	27-AUG-2021 20:53:40	804278.4	823644.8	22.17698	114.05448	0.3	ShipXY
TB 28	Tug	27-AUG-2021 20:59:29	804275.1	823643.7	22.17695	114.05447	0.2	ShipXY
TB 28	Tug	27-AUG-2021 21:05:48	804272.9	823640.6	22.17693	114.05444	0.3	ShipXY
TB 28	Tug	27-AUG-2021 21:11:59	804276.2	823643.7	22.17696	114.05447	0.4	ShipXY
TB 28	Tug	27-AUG-2021 21:17:49	804279.5	823643.7	22.17699	114.05447	0.4	ShipXY
TB 28	Tug	27-AUG-2021 21:23:58	804284	823644.8	22.17703	114.05448	0.5	ShipXY
TB 28	Tug	27-AUG-2021 21:29:08	804287.3	823647.9	22.17706	114.05451	0.3	ShipXY
TB 28	Tug	27-AUG-2021 21:35:00	804288.4	823648.9	22.17707	114.05453	0.3	ShipXY
TB 28	Tug	27-AUG-2021 21:40:28	804285.1	823649.9	22.17704	114.05453	0.4	ShipXY
TB 28	Tug	27-AUG-2021 21:47:09	804291.7	823653	22.1771	114.05456	0.4	ShipXY
TB 28	Tug	27-AUG-2021 21:53:58	804299.5	823662.3	22.17717	114.05465	0.3	ShipXY
TB 28	Tug	27-AUG-2021 21:59:37	804297.2	823661.3	22.17715	114.05464	0.1	ShipXY
TB 28	Tug	27-AUG-2021 22:04:58	804297.2	823661.3	22.17715	114.05464	0.3	ShipXY
TB 28	Tug	27-AUG-2021 22:11:18	804297.2	823661.3	22.17715	114.05464	0.4	ShipXY
TB 28	Tug	27-AUG-2021 22:17:39	804293.9	823656.1	22.17712	114.05459	0.5	ShipXY
TB 28	Tug	27-AUG-2021 22:23:40	804291.7	823656.1	22.17711	114.05459	0.4	ShipXY
TB 28	Tug	27-AUG-2021 22:29:59	804292.8	823656.1	22.17711	114.05459	0.5	ShipXY
TB 28	Tug	27-AUG-2021 22:35:59	804291.7	823654.1	22.17711	114.05457	1	ShipXY
TB 28	Tug	27-AUG-2021 22:41:48	804287.3	823652	22.17706	114.05455	0.3	ShipXY
TB 28	Tug	27-AUG-2021 22:47:38	804285.2	823652	22.17705	114.05455	0.3	ShipXY
TB 28	Tug	27-AUG-2021 22:52:48	804274	823644.8	22.17694	114.05448	0.5	ShipXY
TB 28	Tug	27-AUG-2021 22:59:59	804258.5	823639.6	22.17678	114.05443	0.2	ShipXY
TB 28	Tug	27-AUG-2021 23:05:38	804254.1	823640.6	22.17676	114.05444	0.7	ShipXY
TB 28	Tug	27-AUG-2021 23:11:49	804255.2	823644.7	22.17679	114.05448	0.1	ShipXY
TB 28	Tug	27-AUG-2021 23:17:28	804254.1	823640.6	22.17674	114.05444	0.7	ShipXY
TB 28	Tug	27-AUG-2021 23:23:10	804212	823654	22.17638	114.05457	0	ShipXY
TB 28	Tug	27-AUG-2021 23:29:48	804213.1	823661.2	22.17639	114.05462	1	ShipXY
TB 28	Tug	27-AUG-2021 23:35:39	804213.1	823669.5	22.17639	114.05474	0.8	ShipXY
TB 28	Tug	27-AUG-2021 23:41:49	804203.1	823676.7	22.1763	114.05479	0.5	ShipXY
TB 28	Tug	27-AUG-2021 23:47:19	804206.4	823666.4	22.17633	114.05469	0.8	ShipXY
TB 28	Tug	27-AUG-2021 23:53:38	804207.5	823669.5	22.17634	114.05472	0.4	ShipXY
TB 28	Tug	27-AUG-2021 23:58:49	804207.5	823661.2	22.17634	114.05464	0.8	ShipXY
TB 28	Tug	28-AUG-2021 00:05:48	804209.8	823658.1	22.17636	114.05461	0.3	ShipXY
TB 28	Tug	28-AUG-2021 00:11:38	804205.3	823665.3	22.17632	114.05468	0.8	ShipXY
TB 28	Tug	28-AUG-2021 00:17:49	804209.9	823676.7	22.17628	114.05479	0.9	ShipXY
TB 28	Tug	28-AUG-2021 00:23:59	804197.6	823686	22.17625	114.05488	0.3	ShipXY
TB 28	Tug	28-AUG-2021 00:24:59	804195.4	823689	22.17624	114.05491	0.6	ShipXY
TB 28	Tug	28-AUG-2021 00:30:04	804195.3	823698.3	22.17623	114.055	0.7	ShipXY
TB 28	Tug	28-AUG-2021 00:35:59	804195.3	823707.6	22.17623	114.05509	0.4	ShipXY
TB 28	Tug	28-AUG-2021 00:40:57	804199.8	823706.6	22.17627	114.05508	0.5	ShipXY
TB 28	Tug	28-AUG-2021 00:45:40	804195.3	823705.5	22.17623	114.05507	0.4	ShipXY
TB 28	Tug	28-AUG-2021 00:50:20	804197.6	823711.7	22.17623	114.05513	0.3	ShipXY
TB 28	Tug	28-AUG-2021 00:55:19	804197.5	823715.9	22.17625	114.05517	0.5	

TB 28 (Tug)

Historical Data Records (AUGUST 2021)

Vessel Name	Vessel Type	Report Time	Northing	Easting	Latitude	Longitude	Knots	Source
TB 28	Tug	28-AUG-2021 14:04:49	804207.5	823727.2	22.17634	114.05528	0.3	ShipXY
TB 28	Tug	28-AUG-2021 14:10:29	804210.8	823731.3	22.17637	114.05532	0.1	ShipXY
TB 28	Tug	28-AUG-2021 14:17:17	804211.9	823735.5	22.17638	114.05536	0.5	ShipXY
TB 28	Tug	28-AUG-2021 14:23:58	804213.2	823739.6	22.17639	114.05537	0.4	ShipXY
TB 28	Tug	28-AUG-2021 14:28:26	804215.2	823742.7	22.17641	114.05543	0.4	ShipXY
TB 28	Tug	28-AUG-2021 14:34:57	804217.4	823735.5	22.17639	114.05536	0.3	ShipXY
TB 28	Tug	28-AUG-2021 14:41:18	804213.2	823736.5	22.17639	114.05537	0.4	ShipXY
TB 28	Tug	28-AUG-2021 14:46:18	804211.9	823735.5	22.17638	114.05536	0.6	ShipXY
TB 28	Tug	28-AUG-2021 14:53:17	804214.1	823734.4	22.1764	114.05535	0.4	ShipXY
TB 28	Tug	28-AUG-2021 14:59:28	804215.2	823734.4	22.17637	114.05535	0.4	ShipXY
TB 28	Tug	28-AUG-2021 15:04:47	804214.1	823742.7	22.1764	114.05543	0.3	ShipXY
TB 28	Tug	28-AUG-2021 15:11:26	804217.4	823739.6	22.17643	114.0554	0.4	ShipXY
TB 28	Tug	28-AUG-2021 15:17:48	804215.2	823739.6	22.17641	114.0554	0.3	ShipXY
TB 28	Tug	28-AUG-2021 15:23:26	804213.2	823736.5	22.17639	114.05537	0.4	ShipXY
TB 28	Tug	28-AUG-2021 15:29:08	804213.2	823731.3	22.17637	114.05532	0.3	ShipXY
TB 28	Tug	28-AUG-2021 15:35:27	804211.9	823731.3	22.17638	114.05532	0.3	ShipXY
TB 28	Tug	28-AUG-2021 15:41:37	804214.1	823728.3	22.1764	114.05529	0.4	ShipXY
TB 28	Tug	28-AUG-2021 15:46:48	804223	823726.2	22.17648	114.05521	0.3	ShipXY
TB 28	Tug	28-AUG-2021 15:52:28	804221.9	823730.3	22.17647	114.05531	0.6	ShipXY
TB 28	Tug	28-AUG-2021 15:59:16	804221.9	823731.4	22.17647	114.05532	0.5	ShipXY
TB 28	Tug	28-AUG-2021 16:04:47	804219.9	823715.9	22.17645	114.05517	0.3	ShipXY
TB 28	Tug	28-AUG-2021 16:11:46	804220.8	823691.1	22.17646	114.05493	0.6	ShipXY
TB 28	Tug	28-AUG-2021 16:17:19	804225.3	823674.6	22.1765	114.05477	0.5	ShipXY
TB 28	Tug	28-AUG-2021 16:22:57	804228.6	823654	22.17653	114.05457	0.9	ShipXY
TB 28	Tug	28-AUG-2021 16:29:27	804235.2	823644.7	22.17659	114.05448	0.9	ShipXY
TB 28	Tug	28-AUG-2021 16:35:39	804239.6	823643.7	22.17672	114.05447	0.4	ShipXY
TB 28	Tug	28-AUG-2021 16:41:58	804259.6	823639.6	22.17681	114.05443	0.5	ShipXY
TB 28	Tug	28-AUG-2021 16:47:58	804259.6	823643.7	22.17681	114.05447	0.4	ShipXY
TB 28	Tug	28-AUG-2021 16:53:49	804267.4	823639.6	22.17688	114.05443	0.6	ShipXY
TB 28	Tug	28-AUG-2021 16:58:18	804267.4	823639.6	22.17688	114.05443	0.4	ShipXY
TB 28	Tug	28-AUG-2021 17:05:19	804267.4	823640.6	22.17688	114.05444	0.6	ShipXY
TB 28	Tug	28-AUG-2021 17:11:29	804267.4	823643.7	22.17688	114.05443	0.4	ShipXY
TB 28	Tug	28-AUG-2021 17:17:59	804269.6	823640.6	22.1769	114.05444	0.3	ShipXY
TB 28	Tug	28-AUG-2021 17:22:48	804267.4	823639.6	22.17688	114.05443	0.3	ShipXY
TB 28	Tug	28-AUG-2021 17:29:18	804261.8	823639.6	22.17683	114.05443	0.4	ShipXY
TB 28	Tug	28-AUG-2021 17:35:39	804270.7	823639.6	22.17691	114.05443	0.8	ShipXY
TB 28	Tug	28-AUG-2021 17:41:38	804267.4	823637.5	22.17688	114.05441	0.3	ShipXY
TB 28	Tug	28-AUG-2021 17:46:59	804269.6	823637.5	22.17689	114.05441	0.7	ShipXY
TB 28	Tug	28-AUG-2021 17:52:29	804265.1	823639.6	22.17686	114.05443	0.1	ShipXY
TB 28	Tug	28-AUG-2021 18:00:00	804268.5	823639.6	22.17689	114.05443	0.1	ShipXY
TB 28	Tug	28-AUG-2021 18:05:58	804270.7	823639.6	22.17691	114.05443	0.7	ShipXY
TB 28	Tug	28-AUG-2021 18:11:59	804266.3	823639.6	22.17687	114.05443	0.7	ShipXY
TB 28	Tug	28-AUG-2021 18:17:58	804265.5	823637.5	22.17689	114.05441	0.6	ShipXY
TB 28	Tug	28-AUG-2021 18:22:39	804268.5	823639.6	22.17689	114.05443	0.3	ShipXY
TB 28	Tug	28-AUG-2021 18:30:00	804266.2	823666.4	22.17687	114.05469	0.6	ShipXY
TB 28	Tug	28-AUG-2021 18:35:58	804076.6	824039.6	22.17516	114.05831	3.5	ShipXY
TB 28	Tug	28-AUG-2021 18:41:29	804045.5	824111.8	22.17488	114.05901	0.3	ShipXY
TB 28	Tug	28-AUG-2021 18:47:18	804026.7	824105.5	22.17471	114.05893	0.6	ShipXY
TB 28	Tug	28-AUG-2021 18:53:08	804026.7	824126.2	22.17453	114.05919	0.7	ShipXY
TB 28	Tug	28-AUG-2021 18:59:58	804015.6	824136.5	22.17461	114.05925	1.5	ShipXY
TB 28	Tug	28-AUG-2021 19:05:50	805165.7	824628.3	22.185	114.06401	8.3	ShipXY
TB 28	Tug	28-AUG-2021 19:11:50	806059.6	825309.9	22.19714	114.07061	8.1	ShipXY
TB 28	Tug	28-AUG-2021 19:17:49	804301.3	825989.3	22.2095	114.07719	8.3	ShipXY
TB 28	Tug	28-AUG-2021 19:23:49	805864.4	826059.8	22.22027	114.08567	8.0	ShipXY
TB 28	Tug	28-AUG-2021 19:29:48	810264.4	827641.4	22.23108	114.0912	8.1	ShipXY
TB 28	Tug	28-AUG-2021 19:35:49	811541.6	828387.4	22.2426	114.10043	8.0	ShipXY
TB 28	Tug	28-AUG-2021 19:41:48	812902.3	828988	22.25489	114.10625	7.8	ShipXY
TB 28	Tug	28-AUG-2021 19:44:38	813542.2	829243.9	22.26067	114.10873	7.8	ShipXY
TB 28	Tug	28-AUG-2021 19:47:49	814290.6	829477.2	22.26743	114.11099	8.1	ShipXY

TB 28 (Tug)

Historical Data Records (AUGUST 2021)

Vessel Name	Vessel Type	Report Time	Northing	Easting	Latitude	Longitude	Knots	Source
TB 28	Tug	28-AUG-2021 19:50:59	815090.1	829664.1	22.27465	114.1128	8.5	ShipXY
TB 28	Tug	28-AUG-2021 19:53:58	815788.6	830031.3	22.28096	114.11636	8.8	ShipXY
TB 28	Tug	28-AUG-2021 19:56:48	816261.3	830622	22.28523	114.12209	8.3	ShipXY
TB 28	Tug	28-AUG-2021 19:59:58	816900.4	831106.4	22.29191	114.12817	8.2	ShipXY
TB 28	Tug	28-AUG-2021 20:02:58	816942.9	832015.4	22.29139	114.13561	8.0	ShipXY
TB 28	Tug	28-AUG-2021 20:05:58	817011.4	832755.4	22.29201	114.14279	7.9	ShipXY
TB 28	Tug	28-AUG-2021 20:08:58	816971.4	833480.8	22.29165	114.14983	8.0	ShipXY
TB 28	Tug	28-AUG-2021 20:11:58	816564.6	833932.1	22.2879	114.15421	6.1	ShipXY
TB 28	Tug	28-AUG-2021 20:14:58	816705.6	833934.6	22.28925	114.15461	7.1	ShipXY
TB 28	Tug	28-AUG-2021 20:17:59	815985.9	833399.4	22.29179	114.14904	8.3	ShipXY
TB 28	Tug	28-AUG-2021 20:20:58	816942.9	832631.7	22.29275	114.14159	8.4	ShipXY
TB 28	Tug	28-AUG-2021 20:23:59	817063.7	831866.1	22.29248	114.13416	8.1	ShipXY
TB 28	Tug	28-AUG-2021 20:26:50	816933.7	831214.7	22.29004	114.12784	8.0	ShipXY
TB 28	Tug	28-AUG-2021 20:29:58	816488.8	830576.6	22.28602	114.12165	7.9	ShipXY
TB 28	Tug	28-AUG-2021 20:32:58	816261.3	830032.3	22.28381	114.11637	7.6	ShipXY
TB 28	Tug	28-AUG-2021 20:35:58	815340.4	829581.7	22.27691	114.1112	7.7	ShipXY
TB 28	Tug	28-AUG-2021 20:38:58	814735.9	829155.8	22.27145	114.10787	8.0	ShipXY
TB 28	Tug	28-AUG-2021 20:41:58	814056.2	828817.5	22.26531	114.10459	8.2	ShipXY
TB 28	Tug	28-AUG-2021 20:44:50	81375.4	828462.6	22.25916	114.10115	8.3	ShipXY
TB 28	Tug	28-AUG-2021 20:47:59	81267.8	828146.8	22.25285	114.09809	8.0	ShipXY
TB 28	Tug	28-AUG-2021 20:50:48	81211.7	827606.9	22.24681	114.09284	8.0	ShipXY
TB 28	Tug	28-AUG-2021 20:53:49	80918	826973.1	22.23793	114.08672	8.1	ShipXY
TB 28	Tug	28-AUG-2021 21:05:51	808717	826206.4	22.21708	114.07929	7.8	ShipXY
TB 28	Tug	28-AUG-2021 21:11:49	807450.7	825491	22.20564	114.07236	7.9	ShipXY
TB 28	Tug	28-AUG-2021 21:17:48	806154.5	824793	22.19393	114.0656	7.8	ShipXY
TB 28	Tug	28-AUG-2021 21:23:59	804602.9	824139.2	22.18172	114.05827	7.6	ShipXY
TB 28	Tug	28-AUG-2021 21:28:29	804320.2	824058.4	22.17786	114.05489	8.1	ShipXY
TB 28	Tug	28-AUG-2021 21:35:58	804320.2	824032.6	22.17736	114.05424	0.3	ShipXY
TB 28	Tug	28-AUG-2021 21:41:49	804314.7	824027.4	22.17731	114.05819	0.2	ShipXY
TB 28	Tug	28-AUG-2021 21:47:29	804313.6	824024.3	22.1773	114.05816	0.4	ShipXY
TB 28	Tug	28-AUG-2021 21:53:08	804306.9	824019.2	22.17724	114.05811	0.8	ShipXY
TB 28	Tug	28-AUG-2021 21:57:50	804309.1	824020.2	22.17726	114.05812	0.3	ShipXY
TB 28	Tug	28-AUG-2021 22:02:59	804303.6	824017.1	22.17721	114.05809	0.6	ShipXY
TB 28	Tug	28-AUG-2021 22:10:28	804306.9	824020.2	22.17724	114.05812	0.1	ShipXY
TB 28	Tug	28-AUG-2021 22:15:38	804309.1	824024.3	22.17726	114.05816	0.2	ShipXY
TB 28	Tug	28-AUG-2021 22:23:49	804308	824020.2	22.17725	114.05812	0.3	ShipXY
TB 28	Tug	28-AUG-2021 22:29:48	804306.9	824020.2	22.17724	114.05812	0.1	ShipXY
TB 28	Tug	28-AUG-2021 22:35:50	804309.1	824020.2	22.17726	114.05812	0.3	ShipXY
TB 28	Tug	28-AUG-2021 22:40:29	804315.8	824027.4	22.17732	114.05819	0.4	ShipXY
TB 28	Tug	28-AUG-2021 22:47:50	804316.9	824031.5	22.17735	114.05823	0.3	ShipXY
TB 28	Tug	28-AUG-2021 22:52:49	804321.3	824033.6	22.17737	114.05825	0.3	ShipXY
TB 28	Tug	28-AUG-2021 22:57:00	804321.3	824039.8	22.17737	114.05831	0.3	ShipXY
TB 28	Tug	28-AUG-2021 23:03:59	804306.9	824036	22.17733	114.05837	0.1	ShipXY
TB 28	Tug	28-AUG-2021 23:11:30	804315.8	824041.9	22.17732	114.05833	0.2	ShipXY
TB 28	Tug	28-AUG-2021 23:17:48	804302.5	824031.5	22.1772	114.05823	0.3	ShipXY
TB 28	Tug	28-AUG-2021 23:23:49	804289.2	824032.6	22.17708	114.05824	0.3	ShipXY
TB 28	Tug	28-AUG-2021 23:29:49	804277	824033.6	22.17697	114.05825	0.5	ShipXY
TB 28	Tug	28-AUG-2021 23:35:28	804283.3	824032.6	22.177	114.05824	0.3	ShipXY
TB 28	Tug	28-AUG-2021 23:41:29	804283.3	824032.6	22.177	114.05824	0.4	ShipXY
TB								

TB 28 (Tug)

Historical Data Records (AUGUST 2021)								
Vessel Name	Vessel Type	Report time	Northing	Easting	Latitude	Longitude	Knots	Source
TB 28	Tug	29-AUG-2021 13:17:48	803992.4	824122.1	22.1744	114.05911	0.1	ShipXY
TB 28	Tug	29-AUG-2021 13:22:39	803993.5	824122.1	22.17441	114.05911	0.3	ShipXY
TB 28	Tug	29-AUG-2021 13:28:04	803994.6	824123.1	22.17442	114.05912	0.0	ShipXY
TB 28	Tug	29-AUG-2021 13:35:42	803995.7	824123.1	22.17441	114.05911	0.4	ShipXY
TB 28	Tug	29-AUG-2021 13:40:09	803995.5	824122.1	22.17441	114.05911	0.0	ShipXY
TB 28	Tug	29-AUG-2021 13:47:35	803992.4	824119.1	22.1744	114.05908	0.0	ShipXY
TB 28	Tug	29-AUG-2021 13:53:48	804000.1	824131.3	22.17447	114.0592	2	ShipXY
TB 28	Tug	29-AUG-2021 13:59:48	804143.7	824643.7	22.17577	114.06416	5	ShipXY
TB 28	Tug	29-AUG-2021 14:05:59	803901.2	824639.7	22.17358	114.06413	0.3	ShipXY
TB 28	Tug	29-AUG-2021 14:11:18	803899.8	824639.7	22.17355	114.06413	0.8	ShipXY
TB 28	Tug	29-AUG-2021 14:17:58	803899	824638.7	22.17356	114.06412	0.3	ShipXY
TB 28	Tug	29-AUG-2021 14:23:18	803897.8	824638.7	22.17355	114.06412	1	ShipXY
TB 28	Tug	29-AUG-2021 14:29:59	803895.6	824631.5	22.17353	114.06405	0.5	ShipXY
TB 28	Tug	29-AUG-2021 14:34:54	803894.5	824627.3	22.17352	114.06401	0.5	ShipXY
TB 28	Tug	29-AUG-2021 14:41:59	803892.3	824631.5	22.1735	114.06405	0.7	ShipXY
TB 28	Tug	29-AUG-2021 14:47:38	803894.5	824633.5	22.17352	114.06407	0.3	ShipXY
TB 28	Tug	29-AUG-2021 14:53:15	803897.8	824635.6	22.17355	114.06409	0.6	ShipXY
TB 28	Tug	29-AUG-2021 14:59:59	803901.2	824641.8	22.17358	114.06415	0.1	ShipXY
TB 28	Tug	29-AUG-2021 15:05:50	803900.1	824646.9	22.17357	114.06416	1	ShipXY
TB 28	Tug	29-AUG-2021 15:11:38	803900.1	824642.8	22.17357	114.06416	1.8	ShipXY
TB 28	Tug	29-AUG-2021 15:17:39	803897.8	824641.8	22.17355	114.06415	1.1	ShipXY
TB 28	Tug	29-AUG-2021 15:23:29	803896.7	824635.6	22.17354	114.06409	0.3	ShipXY
TB 28	Tug	29-AUG-2021 15:29:29	803895.6	824642.8	22.17353	114.06416	0.5	ShipXY
TB 28	Tug	29-AUG-2021 15:35:09	803892.3	824642.8	22.1735	114.06416	1.2	ShipXY
TB 28	Tug	29-AUG-2021 15:41:34	803890.1	824646.9	22.17348	114.06412	0.5	ShipXY
TB 28	Tug	29-AUG-2021 15:47:34	803887.9	824646.9	22.17346	114.06412	0.3	ShipXY
TB 28	Tug	29-AUG-2021 15:53:30	803890.1	824650	22.17349	114.06423	0.5	ShipXY
TB 28	Tug	29-AUG-2021 15:59:58	803867.9	824650	22.17328	114.06423	0.4	ShipXY
TB 28	Tug	29-AUG-2021 16:05:58	803854.6	824663.4	22.17316	114.06436	0.6	ShipXY
TB 28	Tug	29-AUG-2021 16:11:38	803859	824701.6	22.1732	114.06473	0.6	ShipXY
TB 28	Tug	29-AUG-2021 16:17:48	803860.1	824707.8	22.17321	114.06479	0.4	ShipXY
TB 28	Tug	29-AUG-2021 16:23:58	803854.6	824707.8	22.17316	114.06479	0.4	ShipXY
TB 28	Tug	29-AUG-2021 16:29:58	803849.1	824708.8	22.17311	114.0648	0.3	ShipXY
TB 28	Tug	29-AUG-2021 16:35:58	803846.9	824708.8	22.17309	114.0648	0.5	ShipXY
TB 28	Tug	29-AUG-2021 16:38:49	803846.9	824708.8	22.17309	114.0648	0.5	ShipXY
TB 28	Tug	29-AUG-2021 16:47:48	803851.3	824708.8	22.17313	114.0648	0.3	ShipXY
TB 28	Tug	29-AUG-2021 16:53:34	803851.3	824708.8	22.17313	114.0648	0.4	ShipXY
TB 28	Tug	29-AUG-2021 16:59:49	803841.3	824701.6	22.17304	114.06473	0.3	ShipXY
TB 28	Tug	29-AUG-2021 17:03:54	803830.2	824704.6	22.17294	114.06476	0.4	ShipXY
TB 28	Tug	29-AUG-2021 17:10:28	803838	824699.5	22.17301	114.06471	0.3	ShipXY
TB 28	Tug	29-AUG-2021 17:16:14	803850.2	824692.3	22.17312	114.06464	0.6	ShipXY
TB 28	Tug	29-AUG-2021 17:23:49	803861.3	824674.8	22.17322	114.06447	0.4	ShipXY
TB 28	Tug	29-AUG-2021 17:29:15	803865.1	824654.1	22.17324	114.06427	0.4	ShipXY
TB 28	Tug	29-AUG-2021 17:35:34	803887.8	824676.8	22.17346	114.06449	1	ShipXY
TB 28	Tug	29-AUG-2021 17:41:38	803856.9	824664.4	22.17318	114.06437	1.1	ShipXY
TB 28	Tug	29-AUG-2021 17:47:34	803828.1	824647.9	22.17292	114.06421	0.3	ShipXY
TB 28	Tug	29-AUG-2021 17:53:04	803829.2	824633.5	22.17293	114.06407	0.7	ShipXY
TB 28	Tug	29-AUG-2021 17:59:59	803823.7	824625.2	22.17288	114.06399	1.1	ShipXY
TB 28	Tug	29-AUG-2021 18:05:59	803819.1	824619.1	22.1729	114.0639	0.5	ShipXY
TB 28	Tug	29-AUG-2021 18:11:48	803829.2	824619.1	22.17293	114.06393	0.6	ShipXY
TB 28	Tug	29-AUG-2021 18:17:29	803835.9	824612.9	22.17299	114.06387	0.4	ShipXY
TB 28	Tug	29-AUG-2021 18:23:49	803831.4	824617	22.17295	114.06391	0.1	ShipXY
TB 28	Tug	29-AUG-2021 18:29:58	803834.7	824613.9	22.17298	114.06388	0.4	ShipXY
TB 28	Tug	29-AUG-2021 18:35:25	803851.9	824612.9	22.17292	114.06387	1.2	ShipXY
TB 28	Tug	29-AUG-2021 18:41:15	803834.7	824613.9	22.17298	114.06388	0.7	ShipXY
TB 28	Tug	29-AUG-2021 18:47:25	803833.6	824613.9	22.17297	114.06388	0.3	ShipXY
TB 28	Tug	29-AUG-2021 18:52:48	803838.1	824610.8	22.17301	114.06385	0.2	ShipXY
TB 28	Tug	29-AUG-2021 18:59:38	803834.7	824612.9	22.17298	114.06387	0.4	ShipXY
TB 28	Tug	29-AUG-2021 19:00:29	803834.7	824612.9	22.17298	114.06387	1	ShipXY

TB 28 (Tug)

Historical Data Records (AUGUST 2021)								
Vessel Name	Vessel Type	Report time	Northing	Easting	Latitude	Longitude	Knots	Source
TB 28	Tug	29-AUG-2021 19:11:59	803841.4	824610.8	22.17304	114.06385	0.4	ShipXY
TB 28	Tug	29-AUG-2021 19:17:48	803850.2	824612.9	22.17312	114.06387	0.0	ShipXY
TB 28	Tug	29-AUG-2021 19:23:29	803844.7	824610.8	22.17307	114.06385	0.9	ShipXY
TB 28	Tug	29-AUG-2021 19:29:29	803844.7	824610.8	22.17307	114.06385	0.4	ShipXY
TB 28	Tug	29-AUG-2021 19:35:39	803844.7	824596.4	22.17307	114.06371	0.3	ShipXY
TB 28	Tug	29-AUG-2021 19:41:48	803866.9	824598.4	22.17327	114.06373	0.3	ShipXY
TB 28	Tug	29-AUG-2021 19:47:58	803866.9	824601.5	22.17327	114.06376	0.5	ShipXY
TB 28	Tug	29-AUG-2021 19:53:58	803869.1	824602.6	22.17329	114.06377	0.9	ShipXY
TB 28	Tug	29-AUG-2021 19:59:49	803878.8	824605.7	22.17336	114.0638	0.4	ShipXY
TB 28	Tug	29-AUG-2021 20:05:29	803860.1	824606.6	22.17329	114.06379	0.4	ShipXY
TB 28	Tug	29-AUG-2021 20:11:58	803882.4	824608.8	22.17341	114.06383	1	ShipXY
TB 28	Tug	29-AUG-2021 20:17:09	803884.6	824612.9	22.17343	114.06387	0.0	ShipXY
TB 28	Tug	29-AUG-2021 20:22:50	803883.5	824610.8	22.17342	114.06385	0.3	ShipXY
TB 28	Tug	29-AUG-2021 20:29:59	803982.1	824445.9	22.17431	114.06225	5.4	ShipXY
TB 28	Tug	29-AUG-2021 20:35:58	804066.6	824368.5	22.17489	114.05956	5.5	ShipXY
TB 28	Tug	29-AUG-2021 20:41:30	805284.1	824820.2	22.18607	114.05587	8.6	ShipXY
TB 28	Tug	29-AUG-2021 20:47:29	80695.4	825588.4	22.19882	114.07331	8.6	ShipXY
TB 28	Tug	29-AUG-2021 20:53:49	80820.7	826373.1	22.21269	114.08091	8.9	ShipXY
TB 28	Tug	29-AUG-2021 20:59:58	80975	827109.1	22.22664	114.08804	9	ShipXY
TB 28	Tug	29-AUG-2021 21:05:38	811204.2	827785.2	22.23955	114.09457	9	ShipXY
TB 28	Tug	29-AUG-2021 21:11:00	812725.5	828593.1	22.25356	114.10241	8.6	ShipXY
TB 28	Tug	29-AUG-2021 21:14:59	813500.2	828959.4	22.26029	114.10597	9	ShipXY
TB 28	Tug	29-AUG-2021 21:17:59	814259.7	829328.8	22.26715	114.10955	9.1	ShipXY
TB 28	Tug	29-AUG-2021 21:20:30	814915.1	829597	22.27307	114.11215	9.3	ShipXY
TB 28	Tug	29-AUG-2021 21:23:59	815790.9	830051.9	22.28098	114.11656	9.3	ShipXY
TB 28	Tug	29-AUG-2021 21:26:59	816358.8	830714.7	22.28566	114.12299	8.9	ShipXY
TB 28	Tug	29-AUG-2021 21:30:00	816758.2	831400.2	22.28972	114.12984	8.3	ShipXY
TB 28	Tug	29-AUG-2021 21:33:00	816987.2	832135	22.29179	114.13677	8.1	ShipXY
TB 28	Tug	29-AUG-2021 21:35:57	817045.7	832873.3	22.29232	114.14407	8.3	ShipXY
TB 28	Tug	29-AUG-2021 21:38:59	816974.7	833633.3	22.29618	114.15131	8	ShipXY
TB 28	Tug	29-AUG-2021 21:41:58	816612.5	833997	22.28841	114.15484	3	ShipXY
TB 28	Tug	29-AUG-2021 21:44:58	816358.1	833936.2	22.28772	114.15425	0.3	ShipXY
TB 28	Tug	29-AUG-2021 21:47:58	816994.6	833968.2	22.29166	114.15566	6.7	ShipXY
TB 28	Tug	29-AUG-2021 21:50:58	81714.4	833742.7	22.29836	114.15237	8.4	ShipXY
TB 28	Tug	29-AUG-2021 21:53:57	818446.4	833490.4	22.29497	114.14992	8.2	ShipXY
TB 28	Tug	29-AUG-2021 21:56:49	818277.7	833161.3	22.30751	114.14823	1.4	ShipXY
TB 28	Tug	29-AUG-2021 21:59:18	818275.5	833163.3	22.30749	114.14823	0.2	ShipXY
TB 28	Tug	29-AUG-2021 22:02:19	819279.9	833312.2	22.30753	114.1482	0.2	ShipXY
TB 28	Tug	29-AUG-2021 22:04:59	819277.7	833313.2	22.30751	114.1482	0.2	ShipXY
TB 28	Tug	29-AUG-2021 22:07:47	818274.4	833310.1	22.30748	114.14817	0.0	ShipXY
TB 28	Tug	29-AUG-2021 22:11:09	818274.4	833309.1	22.30748	114.14816	0.0	ShipXY
TB 28	Tug	29-AUG-2021 22:14:28	818278.8	833314.2	22.30752	114.14821	0.2	ShipXY
TB 28	Tug	29-AUG-2021 22:17:59	833310.1	833310.1	22.30749	114.14817	0.1	ShipXY
TB 28	Tug	29-AUG-2021 22:18:48	818273.3	833300.1	22.30747	114.14816	0.3	ShipXY
TB 28	Tug	29-AUG-2021 22:23:58	818274.4	833313.2	22.30748	114.1482	0.3	ShipXY
TB 28	Tug	29-AUG-2021 22:25:48	818276.6	833320.4	22.3075	114.14827	0.3	ShipXY
TB 28	Tug	29-AUG-2021 22:28:59	818278.8	833320.4	22.30752	114.14827	0.2	ShipXY
TB 28	Tug	29-AUG-2021 22:31:48	818275.5	833313.2	22.30749	114.1482	0.2	ShipXY
TB 28	Tug	29-AUG-2021 22:34:28	818278.8	833313.2	22.30749	114.1482	0.5	ShipXY
TB 28	Tug	29-AUG-2021 22:37:48	818278.8	833313.2				

TB 28 (Tug)

Historical Data Records (AUGUST 2021)

Vessel Name	Vessel Type	Report time	Northing	Easting	Latitude	Longitude	Knots	Source
TB 28	Tug	30-AUG-2021 10:05:50	803845.8	824596.4	22.17308	114.06371	0.3	ShipXY
TB 28	Tug	30-AUG-2021 10:11:47	803843.6	824596.4	22.17306	114.06371	0.3	ShipXY
TB 28	Tug	30-AUG-2021 10:17:56	803839.2	824597.4	22.17302	114.06372	0.5	ShipXY
TB 28	Tug	30-AUG-2021 10:23:48	803835.4	824598.4	22.17295	114.06371	0.3	ShipXY
TB 28	Tug	30-AUG-2021 10:29:26	803832.3	824601.5	22.17288	114.06376	0.3	ShipXY
TB 28	Tug	30-AUG-2021 10:35:49	803842.5	824597.4	22.17305	114.06372	0.3	ShipXY
TB 28	Tug	30-AUG-2021 10:41:47	803844.7	824597.4	22.17307	114.06372	0.5	ShipXY
TB 28	Tug	30-AUG-2021 10:47:57	803848	824597.4	22.1731	114.06372	0.3	ShipXY
TB 28	Tug	30-AUG-2021 10:53:47	803849.2	824596.4	22.17311	114.06371	0.4	ShipXY
TB 28	Tug	30-AUG-2021 10:59:38	803851	824596.4	22.17314	114.06369	0.2	ShipXY
TB 28	Tug	30-AUG-2021 11:05:46	803855.8	824596.4	22.17317	114.06371	0.4	ShipXY
TB 28	Tug	30-AUG-2021 11:09:48	803856.9	824594.3	22.17318	114.06369	0.6	ShipXY
TB 28	Tug	30-AUG-2021 11:17:47	803854.7	824596.4	22.17316	114.06371	0.3	ShipXY
TB 28	Tug	30-AUG-2021 11:23:27	803858	824596.4	22.17319	114.06371	0.3	ShipXY
TB 28	Tug	30-AUG-2021 11:29:07	803891.1	824596.4	22.1732	114.06371	0.5	ShipXY
TB 28	Tug	30-AUG-2021 11:35:58	803862.4	824596.4	22.17323	114.06371	0.5	ShipXY
TB 28	Tug	30-AUG-2021 11:41:50	803861.3	824596.4	22.17322	114.06371	0.5	ShipXY
TB 28	Tug	30-AUG-2021 11:47:56	803859.1	824596.4	22.1732	114.06371	0.5	ShipXY
TB 28	Tug	30-AUG-2021 11:53:48	803855.8	824597.4	22.17317	114.06372	0.2	ShipXY
TB 28	Tug	30-AUG-2021 11:59:38	803862.4	824597.4	22.17323	114.06372	0.4	ShipXY
TB 28	Tug	30-AUG-2021 12:05:37	803855.8	824596.4	22.17322	114.06371	0.5	ShipXY
TB 28	Tug	30-AUG-2021 12:09:28	803872.4	824598.5	22.17332	114.06373	0.7	ShipXY
TB 28	Tug	30-AUG-2021 12:17:29	803872.4	824598.5	22.17332	114.06373	0.1	ShipXY
TB 28	Tug	30-AUG-2021 12:21:08	803872.4	824598.5	22.17332	114.06373	0.1	ShipXY
TB 28	Tug	30-AUG-2021 12:29:29	803873.5	824602.6	22.17333	114.06377	0.4	ShipXY
TB 28	Tug	30-AUG-2021 12:35:49	803870.2	824601.5	22.1733	114.06376	0.3	ShipXY
TB 28	Tug	30-AUG-2021 12:41:48	803874.6	824601.5	22.17334	114.06376	0.3	ShipXY
TB 28	Tug	30-AUG-2021 12:46:09	803875.7	824602.6	22.17335	114.06377	0.3	ShipXY
TB 28	Tug	30-AUG-2021 12:53:49	803872.4	824601.5	22.17332	114.06376	0.4	ShipXY
TB 28	Tug	30-AUG-2021 12:59:58	803871.3	824601.5	22.17331	114.06376	0.4	ShipXY
TB 28	Tug	30-AUG-2021 13:05:37	803865.5	824596.4	22.17324	114.06371	0.3	ShipXY
TB 28	Tug	30-AUG-2021 13:11:29	803870.2	824598.5	22.17322	114.06373	0.3	ShipXY
TB 28	Tug	30-AUG-2021 13:17:49	803865.8	824597.4	22.17326	114.06372	0.4	ShipXY
TB 28	Tug	30-AUG-2021 13:22:30	803869.1	824597.4	22.17329	114.06372	0.3	ShipXY
TB 28	Tug	30-AUG-2021 13:29:49	803870.2	824598.4	22.17323	114.06373	0.3	ShipXY
TB 28	Tug	30-AUG-2021 13:35:30	803871.3	824597.4	22.17331	114.06372	0.3	ShipXY
TB 28	Tug	30-AUG-2021 13:41:49	803891.2	824613.9	22.17349	114.06388	0.2	ShipXY
TB 28	Tug	30-AUG-2021 13:47:49	803894.5	824618.1	22.17352	114.06392	0.4	ShipXY
TB 28	Tug	30-AUG-2021 13:53:47	803899	824626.3	22.17356	114.064	0.8	ShipXY
TB 28	Tug	30-AUG-2021 13:59:56	803899	824626.3	22.17356	114.06399	0.3	ShipXY
TB 28	Tug	30-AUG-2021 14:05:58	803899	824625.3	22.17356	114.06391	0.3	ShipXY
TB 28	Tug	30-AUG-2021 14:11:58	803892.3	824617	22.1735	114.06391	0.3	ShipXY
TB 28	Tug	30-AUG-2021 14:17:48	803891.9	824621.2	22.17355	114.06395	0.7	ShipXY
TB 28	Tug	30-AUG-2021 14:24:00	803900.1	824626.3	22.17357	114.064	0.2	ShipXY
TB 28	Tug	30-AUG-2021 14:29:30	803897.9	824623.2	22.17355	114.06397	0.5	ShipXY
TB 28	Tug	30-AUG-2021 14:35:47	803896.7	824621.2	22.17354	114.06395	0.5	ShipXY
TB 28	Tug	30-AUG-2021 14:41:29	803899	824625.3	22.17356	114.06399	0.3	ShipXY
TB 28	Tug	30-AUG-2021 14:47:46	803899	824625.3	22.17356	114.06399	0.3	ShipXY
TB 28	Tug	30-AUG-2021 14:53:49	803894.5	824621.2	22.17354	114.06395	0.5	ShipXY
TB 28	Tug	30-AUG-2021 14:59:58	803896.7	824621.2	22.17354	114.06395	0.5	ShipXY
TB 28	Tug	30-AUG-2021 15:05:28	803891.2	824613.9	22.17349	114.06388	0.4	ShipXY
TB 28	Tug	30-AUG-2021 15:11:59	803891.2	824613.9	22.17349	114.06388	0.4	ShipXY
TB 28	Tug	30-AUG-2021 15:17:58	803889	824612.9	22.17347	114.06387	0.4	ShipXY
TB 28	Tug	30-AUG-2021 15:23:19	803884.5	824608.8	22.17345	114.06385	0.8	ShipXY
TB 28	Tug	30-AUG-2021 15:29:18	803884.5	824609.8	22.17343	114.06384	0.7	ShipXY
TB 28	Tug	30-AUG-2021 15:35:58	803882.4	824608.8	22.17341	114.06383	0.6	ShipXY
TB 28	Tug	30-AUG-2021 15:41:49	803880.1	824609.8	22.17339	114.06384	0.3	ShipXY
TB 28	Tug	30-AUG-2021 15:47:47	804017.6	824359.3	22.17463	114.06141	0.5	ShipXY
TB 28	Tug	30-AUG-2021 15:53:28	804058.6	824375.8	22.1765	114.06157	4.6	ShipXY

TB 28 (Tug)

Historical Data Records (AUGUST 2021)

Vessel Name	Vessel Type	Report time	Northing	Easting	Latitude	Longitude	Knots	Source
TB 28	Tug	30-AUG-2021 15:59:48	805196.4	825119.2	22.18528	114.06877	7.7	ShipXY
TB 28	Tug	30-AUG-2021 16:05:56	806446	825945	22.19657	114.07677	7.9	ShipXY
TB 28	Tug	30-AUG-2021 16:11:38	807583.9	826667.6	22.20865	114.08377	7.5	ShipXY
TB 28	Tug	30-AUG-2021 16:17:40	808093.9	827406	22.22181	114.09093	7.5	ShipXY
TB 28	Tug	30-AUG-2021 16:23:58	810095.6	828096	22.22954	114.09761	7.5	ShipXY
TB 28	Tug	30-AUG-2021 16:29:38	81127.2	828890.3	22.23886	114.10511	7.4	ShipXY
TB 28	Tug	30-AUG-2021 16:35:59	81674.8	830255.4	22.24381	114.11855	7.8	ShipXY
TB 28	Tug	30-AUG-2021 16:41:38	811877	831572.9	22.24564	114.13133	7.4	ShipXY
TB 28	Tug	30-AUG-2021 16:46:26	811818	830998.5	22.24511	114.14225	7.4	ShipXY
TB 28	Tug	30-AUG-2021 16:52:17	81973.9	833851	22.2465	114.15343	5.8	ShipXY
TB 28	Tug	30-AUG-2021 16:58:29	81974.9	834418	22.24653	114.15893	4.5	ShipXY
TB 28	Tug	30-AUG-2021 17:03:28	812002.8	833548	22.24678	114.15049	5.9	ShipXY
TB 28	Tug	30-AUG-2021 17:07:26	81980.7	83375.8	22.24658	114.14688	0.8	ShipXY
TB 28	Tug	30-AUG-2021 17:08:48	811991.7	833185.1	22.24668	114.14697	1	ShipXY
TB 28	Tug	30-AUG-2021 17:12:08	811960.7	83308.8	22.2464	114.14817	0.1	ShipXY
TB 28	Tug	30-AUG-2021 17:13:26	811960.7	83312.9	22.24654	114.14821	0.1	ShipXY
TB 28	Tug	30-AUG-2021 17:13:08	811962.9	83308.8	22.24642	114.14817	0.1	ShipXY
TB 28	Tug	30-AUG-2021 17:14:15	811960.7	83311.9	22.2464	114.1482	0.1	ShipXY
TB 28	Tug	30-AUG-2021 17:17:26	811959.6	83311.9	22.24639	114.1482	0	ShipXY
TB 28	Tug	30-AUG-2021 17:47:59	811961.8	83313.9	22.24641	114.1482	0	ShipXY
TB 28	Tug	30-AUG-2021 18:00:30	811960.7	83308.8	22.24641	114.14817	0	ShipXY
TB 28	Tug	30-AUG-2021 18:04:47	811962.9	83308.8	22.24642	114.14817	0	ShipXY
TB 28	Tug	30-AUG-2021 18:10:36	811960.7	83311.9	22.2464	114.1482	0	ShipXY
TB 28	Tug	30-AUG-2021 18:23:59	811960.7	83315	22.2464	114.14823	0	ShipXY
TB 28	Tug	30-AUG-2021 18:27:48	811958.5	83311.9	22.24638	114.1482	0	ShipXY
TB 28	Tug	30-AUG-2021 18:31:41	811960.7	83312.9	22.2464	114.14821	0	ShipXY
TB 28	Tug	30-AUG-2021 18:36:08	811959.6	83315	22.24639	114.14823	0	ShipXY
TB 28	Tug	30-AUG-2021 18:36:15	811959.6	83315	22.24639	114.14823	0	ShipXY
TB 28	Tug	30-AUG-2021 18:44:06	811958.5	83311.9	22.24638	114.1482	0	ShipXY
TB 28	Tug	30-AUG-2021 18:51:07	811958.5	83314	22.24638	114.14822	0.2	ShipXY
TB 28	Tug	30-AUG-2021 19:08:56	811958.5	83311.9	22.24638	114.1482	0	ShipXY
TB 28	Tug	30-AUG-2021 19:14:59	812002.6	83311.9	22.24676	114.1482	2.8	ShipXY
TB 28	Tug	30-AUG-2021 19:22:46	812041.6	83283	22.24713	114.14793	0	ShipXY
TB 28	Tug	30-AUG-2021 19:26:04	812040.5	83284.1	22.24712	114.14793	0.1	ShipXY
TB 28	Tug	30-AUG-2021 19:32:30	812039.3	83283	22.24711	114.14792	0	ShipXY
TB 28	Tug	30-AUG-2021 19:35:33	812041.6	83284.1	22.24713	114.14793	0	ShipXY
TB 28	Tug	30-AUG-2021 19:49:25	812036	83283	22.24708	114.14792	0	ShipXY
TB 28	Tug	30-AUG-2021 20:11:49	812007.2	83348	22.24682	114.14952	5.1	ShipXY
TB 28	Tug	30-AUG-2021 20:17:18	81972.8	83408.1	22.24651	114.15572	0.8	ShipXY
TB 28	Tug	30-AUG-2021 20:23:49	811887.7	833069.6	22.24574	114.14585	6.9	ShipXY
TB 28	Tug	30-AUG-2021 20:27:36	811854.7	832150.1	22.24544	114.13693	8	ShipXY
TB 28	Tug	30-AUG-2021 20:35:59	811701.5	829955.4	22.24405	114.11564	8.4	ShipXY
TB 28	Tug	30-AUG-2021 20:41:58	811414.8	828510.9	22.23889	114.10163	8.4	ShipXY
TB 28	Tug	30-AUG-2021 20:47:59	80994.2	827542.3	22.22815	114.09224	8.3	ShipXY
TB 28	Tug	30-AUG-2021 20:53:59	80866.8	826674.4	22.21681	114.08383	8.1	ShipXY
TB 28	Tug	30-AUG-2021 20:59:38	807501.3	825881.8	22.2061	114.07615	8.1	ShipXY
TB 28	Tug	30-AUG-2021 21:06:00	806047.9	825150.7	22.19297	114.06907	8.5	ShipXY
TB 28	Tug	30-AUG-2021 21:11:48	804656.4	824568.1	22.1804	114.06343	8.4	ShipXY
TB 28	Tug	30-AUG-2021 21:18:48	804201.8	824031.8	22.17459	114.06095	3.5	ShipXY
TB 28	Tug	30-AUG-2021 21:23:09	804198.4	824039.7	22.17626	114.05831	4	ShipXY

TB 28 (Tug)								
Historical Data Records (AUGUST 2021)								
Vessel Name	Vessel Type	Report time	Northing	Easting	Latitude	Longitude	Knots	Source
TB 28	Tug	31-AUG-2021 10:23:45	804192.8	824091.3	22.17621	114.05881	0.9	ShipXY
TB 28	Tug	31-AUG-2021 10:29:46	804192.8	824089.2	22.17621	114.05879	0.4	ShipXY
TB 28	Tug	31-AUG-2021 10:35:45	804192.8	824093.3	22.17621	114.05883	0.3	ShipXY
TB 28	Tug	31-AUG-2021 10:41:45	804193.9	824089.2	22.17622	114.05879	0.3	ShipXY
TB 28	Tug	31-AUG-2021 10:47:07	804196.1	824085.1	22.17624	114.05875	0.2	ShipXY
TB 28	Tug	31-AUG-2021 10:53:45	804198.4	824081.1	22.17626	114.05871	0.8	ShipXY
TB 28	Tug	31-AUG-2021 10:59:45	804203.9	824070.7	22.17631	114.05861	0.3	ShipXY
TB 28	Tug	31-AUG-2021 11:05:45	804206.1	824065.5	22.17633	114.05856	0.4	ShipXY
TB 28	Tug	31-AUG-2021 11:09:44	804207.2	824065.5	22.17634	114.05856	0.3	ShipXY
TB 28	Tug	31-AUG-2021 11:17:48	804208.3	824061.4	22.17635	114.05852	0.5	ShipXY
TB 28	Tug	31-AUG-2021 11:22:25	804219.4	824054.2	22.17645	114.05845	0.7	ShipXY
TB 28	Tug	31-AUG-2021 11:27:10	804226.1	824050	22.17651	114.05841	0.6	ShipXY
TB 28	Tug	31-AUG-2021 11:35:09	804237.1	824049	22.17661	114.0584	0.3	ShipXY
TB 28	Tug	31-AUG-2021 11:41:39	804231.6	824050	22.17656	114.05841	0.5	ShipXY
TB 28	Tug	31-AUG-2021 11:47:24	804228.3	824050	22.17653	114.05841	0.3	ShipXY
TB 28	Tug	31-AUG-2021 11:53:49	804234.6	824049	22.17654	114.0584	0.2	ShipXY
TB 28	Tug	31-AUG-2021 11:59:38	804231.6	824049	22.17656	114.0584	0.5	ShipXY
TB 28	Tug	31-AUG-2021 12:06:00	804229.4	824049	22.17654	114.0584	0.4	ShipXY
TB 28	Tug	31-AUG-2021 12:10:29	804231.6	824049	22.17656	114.0584	0.4	ShipXY
TB 28	Tug	31-AUG-2021 12:16:48	804237.1	824050	22.17661	114.05841	0.3	ShipXY
TB 28	Tug	31-AUG-2021 12:23:18	804236.1	824049	22.17661	114.0584	0.4	ShipXY
TB 28	Tug	31-AUG-2021 12:29:58	804232.7	824050	22.17657	114.05841	0.3	ShipXY
TB 28	Tug	31-AUG-2021 12:35:59	804229.4	824050	22.17654	114.05841	0.3	ShipXY
TB 28	Tug	31-AUG-2021 12:40:39	804228.3	824050	22.17653	114.05841	0.1	ShipXY
TB 28	Tug	31-AUG-2021 12:47:49	804227.2	824053.1	22.17648	114.05844	0.1	ShipXY
TB 28	Tug	31-AUG-2021 12:53:58	804227.2	824050	22.17652	114.05841	0.3	ShipXY
TB 28	Tug	31-AUG-2021 12:59:59	804223.8	824053.1	22.17649	114.05844	0.4	ShipXY
TB 28	Tug	31-AUG-2021 13:05:09	804216.2	824053.1	22.17647	114.05844	0.6	ShipXY
TB 28	Tug	31-AUG-2021 13:11:45	804219.4	824053.1	22.17645	114.05844	0.4	ShipXY
TB 28	Tug	31-AUG-2021 13:17:49	804150.8	824040.7	22.17583	114.05832	5.1	ShipXY
TB 28	Tug	31-AUG-2021 13:23:50	803983.6	823994.2	22.17432	114.05787	0.3	ShipXY
TB 28	Tug	31-AUG-2021 13:29:46	804018.4	823705.4	22.1746	114.05507	4.7	ShipXY
TB 28	Tug	31-AUG-2021 13:35:59	804061.4	823639.4	22.17502	114.05443	0.3	ShipXY
TB 28	Tug	31-AUG-2021 13:41:48	804054.7	823680.7	22.17496	114.05483	0.8	ShipXY
TB 28	Tug	31-AUG-2021 13:47:44	804005.9	823760.1	22.17452	114.0556	0.9	ShipXY
TB 28	Tug	31-AUG-2021 13:53:44	804020.6	823764	22.17465	114.05176	1.9	ShipXY
TB 28	Tug	31-AUG-2021 13:59:59	804189.9	823574.6	22.17618	114.0538	4.5	ShipXY
TB 28	Tug	31-AUG-2021 14:05:45	804244.1	823677.7	22.17667	114.05448	0.3	ShipXY
TB 28	Tug	31-AUG-2021 14:11:58	804241.8	823698.4	22.17665	114.055	1.2	ShipXY
TB 28	Tug	31-AUG-2021 14:17:38	804238.5	823759.2	22.17662	114.05559	1.6	ShipXY
TB 28	Tug	31-AUG-2021 14:22:25	804055.8	823764.2	22.17497	114.05564	2.1	ShipXY
TB 28	Tug	31-AUG-2021 14:29:44	804186.6	823487.9	22.17615	114.05296	3	ShipXY
TB 28	Tug	31-AUG-2021 14:35:39	803830	823507.7	22.17593	114.05425	2.8	ShipXY
TB 28	Tug	31-AUG-2021 14:41:58	803815.5	823665	22.1728	114.05468	0.6	ShipXY
TB 28	Tug	31-AUG-2021 14:47:04	803822.2	823707.3	22.17286	114.05509	0.3	ShipXY
TB 28	Tug	31-AUG-2021 14:53:45	803844.5	823476.3	22.17306	114.05285	2.3	ShipXY
TB 28	Tug	31-AUG-2021 14:59:46	803720.2	823824.8	22.17194	114.05623	0.7	ShipXY
TB 28	Tug	31-AUG-2021 15:05:49	803733.5	823884.1	22.17206	114.05632	0.4	ShipXY
TB 28	Tug	31-AUG-2021 15:11:45	803720.2	823820.7	22.17262	114.05619	1	ShipXY
TB 28	Tug	31-AUG-2021 15:17:44	803776.8	823670.1	22.17245	114.05473	3.5	ShipXY
TB 28	Tug	31-AUG-2021 15:23:27	803617.5	823454.5	22.17101	114.05264	6	ShipXY
TB 28	Tug	31-AUG-2021 15:28:49	803819.5	824223	22.17284	114.06009	0.9	ShipXY
TB 28	Tug	31-AUG-2021 15:35:25	803826.2	824214.7	22.17229	114.06001	0.4	ShipXY
TB 28	Tug	31-AUG-2021 15:41:45	803821.1	823985.3	22.17288	114.05763	3.3	ShipXY
TB 28	Tug	31-AUG-2021 15:47:58	803981.4	823990	22.1743	114.05783	0.4	ShipXY
TB 28	Tug	31-AUG-2021 15:53:46	804056.9	823743.6	22.17498	114.05544	6.3	ShipXY
TB 28	Tug	31-AUG-2021 15:59:38	804176.7	823409.5	22.17606	114.05212	0.3	ShipXY
TB 28	Tug	31-AUG-2021 16:04:28	804166.8	823397.2	22.17597	114.05208	0.2	ShipXY
TB 28	Tug	31-AUG-2021 16:11:48	804164.6	823401.3	22.17595	114.05212	0.3	ShipXY

TB 28 (Tug)								
Historical Data Records (AUGUST 2021)								
Vessel Name	Vessel Type	Report time	Northing	Easting	Latitude	Longitude	Knots	Source
TB 28	Tug	31-AUG-2021 16:17:08	804166.8	823397.2	22.17597	114.05208	0.5	ShipXY
TB 28	Tug	31-AUG-2021 16:23:49	804169	823397.2	22.17599	114.05208	0.3	ShipXY
TB 28	Tug	31-AUG-2021 16:29:37	804169	823400.2	22.17599	114.05211	0	ShipXY
TB 28	Tug	31-AUG-2021 16:35:45	804173.4	823392	22.176	114.05208	0.8	ShipXY
TB 28	Tug	31-AUG-2021 16:41:46	804175.7	823388.9	22.17605	114.052	0.5	ShipXY
TB 28	Tug	31-AUG-2021 16:47:44	804181.2	823385.8	22.1761	114.05197	0.4	ShipXY
TB 28	Tug	31-AUG-2021 16:52:57	804172.3	823392	22.17602	114.05203	0.3	ShipXY
TB 28	Tug	31-AUG-2021 16:59:37	804173.4	823392	22.17603	114.05203	0.3	ShipXY
TB 28	Tug	31-AUG-2021 17:05:05	804173.4	823393	22.17603	114.05204	0.3	ShipXY
TB 28	Tug	31-AUG-2021 17:10:48	804174.5	823392	22.17604	114.05203	0.3	ShipXY
TB 28	Tug	31-AUG-2021 17:16:55	804179	823385.8	22.17608	114.05197	0.4	ShipXY
TB 28	Tug	31-AUG-2021 17:23:44	804183.4	823381.7	22.17612	114.05193	0.4	ShipXY
TB 28	Tug	31-AUG-2021 17:29:45	804180.1	823385.8	22.17609	114.05197	0.5	ShipXY
TB 28	Tug	31-AUG-2021 17:35:58	804173.4	823394.1	22.17603	114.05205	0.3	ShipXY
TB 28	Tug	31-AUG-2021 17:41:37	804176.8	823392	22.17606	114.05203	0.8	ShipXY
TB 28	Tug	31-AUG-2021 17:47:09	804182.9	823384.8	22.17611	114.05196	0.5	ShipXY
TB 28	Tug	31-AUG-2021 17:53:28	804173.4	823393	22.17603	114.05204	0.3	ShipXY
TB 28	Tug	31-AUG-2021 17:59:49	804173.4	823400.3	22.17603	114.05211	0.5	ShipXY
TB 28	Tug	31-AUG-2021 18:02:55	804173.4	823396.1	22.17603	114.05207	0.8	ShipXY
TB 28	Tug	31-AUG-2021 18:09:49	804174.5	823394.1	22.17604	114.05205	0.6	ShipXY
TB 28	Tug	31-AUG-2021 18:15:44	804174.5	823397.2	22.17604	114.05208	0.5	ShipXY
TB 28	Tug	31-AUG-2021 18:22:48	804179	823396.1	22.17608	114.05207	0.1	ShipXY
TB 28	Tug	31-AUG-2021 18:29:49	804179	823396.1	22.17608	114.05207	0	ShipXY
TB 28	Tug	31-AUG-2021 18:35:48	804175.6	823396.1	22.17606	114.05207	0.3	ShipXY
TB 28	Tug	31-AUG-2021 18:41:48	804175.6	823396.1	22.17606	114.05207	1	ShipXY
TB 28	Tug	31-AUG-2021 18:47:48	804175.6	823396.1	22.17606	114.05204	0.3	ShipXY
TB 28	Tug	31-AUG-2021 18:53:48	804179	823388.9	22.17613	114.052	0.8	ShipXY
TB 28	Tug	31-AUG-2021 18:59:49	804182.3	823393	22.17611	114.05204	0.4	ShipXY
TB 28	Tug	31-AUG-2021 19:05:49	804179	823393	22.17608	114.05204	0.4	ShipXY
TB 28	Tug	31-AUG-2021 19:11:49	804179	823393	22.17608	114.05204	0.4	ShipXY
TB 28	Tug	31-AUG-2021 19:17:39	804179	823392	22.17608	114.05203	0.1	ShipXY
TB 28	Tug	31-AUG-2021 19:23:09	804180.1	823392	22.17609	114.05203	0.6	ShipXY
TB 28	Tug	31-AUG-2021 19:29:48	804175.6	823392	22.17604	114.05203	0.3	ShipXY
TB 28	Tug	31-AUG-2021 19:35:48	804175.6	823394.1	22.17603	114.05205	0.3	ShipXY
TB 28	Tug	31-AUG-2021 19:41:08	804177.9	823392	22.17607	114.05203	0.2	ShipXY
TB 28	Tug	31-AUG-2021 19:47:38	804173.4	823394.1	22.17603	114.05205	0.3	ShipXY
TB 28	Tug	31-AUG-2021 19:53:38	804171.2	823397.2	22.17601	114.05208	0.4	ShipXY
TB 28	Tug	31-AUG-2021 19:59:18	804171.2	823400.3	22.17601	114.05211	0.3	ShipXY
TB 28	Tug	31-AUG-2021 20:05:58	804169	823397.2	22.17599	114.05208	0.3	ShipXY
TB 28	Tug	31-AUG-2021 20:07:38	804171.2	823396.1	22.17601	114.05207	0.4	ShipXY
TB 28	Tug	31-AUG-2021 20:15:39	804173.4	823393	22.17603	114.05204	0.6	ShipXY
TB 28	Tug	31-AUG-2021 20:23:09	804171.2	823397.2	22.17601	114.05208	0.5	ShipXY
TB 28	Tug	31-AUG-2021 20:28:49	804174.5	823393	22.17604	114.05204	0.5	ShipXY
TB 28	Tug	31-AUG-2021 20:30:12	804174.5	823392	22.17604	114.05203	0.1	ShipXY
TB 28	Tug	31-AUG-2021 20:41:28	804174.5	823393	22.17604	114.05204	0.8	ShipXY
TB 28	Tug	31-AUG-2021 20:45:48	804176.8	823392	22.17606	114.05203	0.1	ShipXY
TB 28	Tug	31-AUG-2021 20:53:37	804176.8	823392	22.17606	114.05203	0.7	ShipXY
TB 28	Tug	31-AUG-2021 20:59:58	804177.9	823392	22.17607	114.05203	0.2	ShipXY
TB 28	Tug	31-AUG-2021 21:05:58	804171.2	823400.3	22.17601	114.05211	0.3	ShipXY
TB 28	Tug	31-AUG-2021 21:10:58	804180.1	823387.9	22.17609	114.05199	0.7	ShipXY
TB 28	Tug	31-AUG-2021 21:17:28	804180.1	823388.				

WILLIAMS VII (Dumb Lighter)

Historical Data Records (AUGUST 2021)

Vessel Name	Vessel Type	Report Time	Northing	Easting	Latitude	Longitude	Knots	Source
WILLIAMS VII	Dumb Lighter	05-AUG-2021 00:32:47	822125.1	827347.2	22.33817	114.09028	0	ShipX
WILLIAMS VII	Dumb Lighter	05-AUG-2021 00:35:53	822125.1	827347.2	22.33817	114.09028	0	ShipX
WILLIAMS VII	Dumb Lighter	05-AUG-2021 00:45:47	822124	827346.1	22.33816	114.09027	0	ShipX
WILLIAMS VII	Dumb Lighter	05-AUG-2021 00:49:08	822124	827346.1	22.33816	114.09027	0	ShipX
WILLIAMS VII	Dumb Lighter	05-AUG-2021 00:56:49	822124	827346.1	22.33816	114.09027	0	ShipX
WILLIAMS VII	Dumb Lighter	05-AUG-2021 00:59:46	822124	827346.1	22.33816	114.09027	0	ShipX
WILLIAMS VII	Dumb Lighter	05-AUG-2021 01:03:51	822125.1	827347.2	22.33817	114.09028	0	ShipX
WILLIAMS VII	Dumb Lighter	05-AUG-2021 01:10:47	822125.1	827346.1	22.33816	114.09027	0	ShipX
WILLIAMS VII	Dumb Lighter	05-AUG-2021 01:18:47	822119.5	827347.2	22.33812	114.09028	0	ShipX
WILLIAMS VII	Dumb Lighter	05-AUG-2021 02:12:46	822122	827346.1	22.33815	114.09027	0	ShipX
WILLIAMS VII	Dumb Lighter	05-AUG-2021 02:19:46	822121.8	827343	22.33814	114.09024	0	ShipX
WILLIAMS VII	Dumb Lighter	05-AUG-2021 02:32:47	822120.6	827346.1	22.33813	114.09027	0	ShipX
WILLIAMS VII	Dumb Lighter	05-AUG-2021 02:32:51	822120.6	827346.1	22.33813	114.09027	0	ShipX
WILLIAMS VII	Dumb Lighter	05-AUG-2021 02:36:47	822122.9	827348.2	22.33815	114.09029	0	ShipX
WILLIAMS VII	Dumb Lighter	05-AUG-2021 02:48:47	822122.9	827346.1	22.33815	114.09027	0	ShipX
WILLIAMS VII	Dumb Lighter	05-AUG-2021 02:55:49	822127.3	827346.1	22.33819	114.09027	0	ShipX
WILLIAMS VII	Dumb Lighter	05-AUG-2021 02:59:46	822126.2	827347.2	22.33818	114.09028	0	ShipX
WILLIAMS VII	Dumb Lighter	05-AUG-2021 03:05:49	822124	827342	22.33816	114.09023	0	ShipX
WILLIAMS VII	Dumb Lighter	05-AUG-2021 03:11:46	822122.9	827342	22.33815	114.09023	0	ShipX
WILLIAMS VII	Dumb Lighter	05-AUG-2021 03:25:48	822125.1	827342	22.33817	114.09023	0	ShipX
WILLIAMS VII	Dumb Lighter	05-AUG-2021 03:32:45	822122.9	827346.1	22.33815	114.09027	0	ShipX
WILLIAMS VII	Dumb Lighter	05-AUG-2021 03:39:46	822122.9	827346.1	22.33815	114.09027	0	ShipX
WILLIAMS VII	Dumb Lighter	05-AUG-2021 03:45:47	822124	827343	22.33816	114.09024	0	ShipX
WILLIAMS VII	Dumb Lighter	05-AUG-2021 03:52:47	822122.9	827346.1	22.33815	114.09027	0	ShipX
WILLIAMS VII	Dumb Lighter	05-AUG-2021 03:55:46	822122.9	827346.1	22.33815	114.09027	0	ShipX
WILLIAMS VII	Dumb Lighter	05-AUG-2021 03:58:47	822124	827343	22.33816	114.09024	0	ShipX
WILLIAMS VII	Dumb Lighter	05-AUG-2021 04:01:51	822122.9	827347.2	22.33815	114.09028	0	ShipX
WILLIAMS VII	Dumb Lighter	05-AUG-2021 04:07:48	822122.9	827343	22.33815	114.09024	0	ShipX
WILLIAMS VII	Dumb Lighter	05-AUG-2021 04:11:47	822122.9	827343	22.33815	114.09024	0	ShipX
WILLIAMS VII	Dumb Lighter	05-AUG-2021 04:16:49	822122.9	827346.1	22.33815	114.09027	0	ShipX
WILLIAMS VII	Dumb Lighter	05-AUG-2021 04:20:49	822122.9	827347.2	22.33815	114.09028	0	ShipX
WILLIAMS VII	Dumb Lighter	05-AUG-2021 04:24:46	822122.9	827348.2	22.33815	114.09028	0	ShipX
WILLIAMS VII	Dumb Lighter	05-AUG-2021 04:27:47	822124	827347.2	22.33816	114.09028	0	ShipX
WILLIAMS VII	Dumb Lighter	05-AUG-2021 04:30:46	822122.9	827348.2	22.33813	114.09029	0	ShipX
WILLIAMS VII	Dumb Lighter	05-AUG-2021 04:38:46	822122.9	827346.1	22.33815	114.09027	0	ShipX
WILLIAMS VII	Dumb Lighter	05-AUG-2021 04:43:47	822124	827346.1	22.33816	114.09027	0	ShipX
WILLIAMS VII	Dumb Lighter	05-AUG-2021 04:49:49	822126.2	827327.6	22.33809	114.09009	0	ShipX
WILLIAMS VII	Dumb Lighter	05-AUG-2021 04:54:47	822120.6	827346.1	22.33813	114.09027	0.1	ShipX
WILLIAMS VII	Dumb Lighter	05-AUG-2021 05:02:45	822075.2	827412	22.33772	114.09091	0	ShipX
WILLIAMS VII	Dumb Lighter	05-AUG-2021 05:06:46	822122.9	827343	22.33815	114.09024	0	ShipX
WILLIAMS VII	Dumb Lighter	05-AUG-2021 05:12:49	822122.9	827360.5	22.33806	114.09041	0	ShipX
WILLIAMS VII	Dumb Lighter	05-AUG-2021 05:26:48	822122.9	827343	22.33815	114.09024	0	ShipX
WILLIAMS VII	Dumb Lighter	05-AUG-2021 05:33:47	822124	827346.1	22.33816	114.09027	0	ShipX
WILLIAMS VII	Dumb Lighter	05-AUG-2021 05:42:47	822122.9	827343	22.33815	114.09024	0	ShipX
WILLIAMS VII	Dumb Lighter	05-AUG-2021 05:56:46	822122.9	827346.1	22.33815	114.09027	0	ShipX
WILLIAMS VII	Dumb Lighter	05-AUG-2021 05:59:46	822126.2	827343	22.33818	114.09024	0	ShipX
WILLIAMS VII	Dumb Lighter	05-AUG-2021 06:07:46	822121.8	827343	22.33814	114.09024	0	ShipX
WILLIAMS VII	Dumb Lighter	05-AUG-2021 06:13:47	822124	827346.1	22.33816	114.09027	0	ShipX
WILLIAMS VII	Dumb Lighter	05-AUG-2021 06:18:49	822122.9	827343	22.33815	114.09024	0	ShipX
WILLIAMS VII	Dumb Lighter	05-AUG-2021 06:22:50	822120.7	827338.9	22.33811	114.0902	0	ShipX

WILLIAMS VII (Dumb Lighter)

Historical Data Records (AUGUST 2021)

Vessel Name	Vessel Type	Report Time	Northing	Easting	Latitude	Longitude	Knots	Source
WILLIAMS VII	Dumb Lighter	05-AUG-2021 06:27:08	822124	827346.1	22.33816	114.09027	0	ShipX
WILLIAMS VII	Dumb Lighter	05-AUG-2021 06:34:47	822124	827343	22.33816	114.09024	0	ShipX
WILLIAMS VII	Dumb Lighter	05-AUG-2021 06:38:49	822127.3	827346.1	22.33819	114.09027	0	ShipX
WILLIAMS VII	Dumb Lighter	05-AUG-2021 06:45:46	822125.1	827346.1	22.33816	114.09027	0	ShipX
WILLIAMS VII	Dumb Lighter	05-AUG-2021 06:53:48	822128.4	827343	22.3382	114.09024	0	ShipX
WILLIAMS VII	Dumb Lighter	05-AUG-2021 06:58:47	822124	827343	22.33816	114.09024	0	ShipX
WILLIAMS VII	Dumb Lighter	05-AUG-2021 07:04:48	822126.2	827346.1	22.33818	114.09027	0	ShipX
WILLIAMS VII	Dumb Lighter	05-AUG-2021 07:10:46	822124	827343	22.33816	114.09024	0	ShipX
WILLIAMS VII	Dumb Lighter	05-AUG-2021 07:15:48	822121.8	827346.1	22.33814	114.09027	0	ShipX
WILLIAMS VII	Dumb Lighter	05-AUG-2021 07:21:47	822125.2	827346.1	22.33817	114.09027	0	ShipX
WILLIAMS VII	Dumb Lighter	05-AUG-2021 07:32:48	822120.6	827346.1	22.33813	114.09027	0	ShipX
WILLIAMS VII	Dumb Lighter	05-AUG-2021 07:48:47	822125.1	827346.1	22.33817	114.09027	0	ShipX
WILLIAMS VII	Dumb Lighter	05-AUG-2021 07:54:46	822124	827346.1	22.33816	114.09027	0	ShipX
WILLIAMS VII	Dumb Lighter	05-AUG-2021 08:07:47	822124	827348.2	22.33816	114.09029	0	ShipX
WILLIAMS VII	Dumb Lighter	05-AUG-2021 08:12:48	822124	827346.1	22.33816	114.09027	0	ShipX
WILLIAMS VII	Dumb Lighter	05-AUG-2021 08:15:48	822124	827346.1	22.33816	114.09027	0	ShipX
WILLIAMS VII	Dumb Lighter	05-AUG-2021 08:17:35	822126.2	827346.1	22.33818	114.09027	0	ShipX
WILLIAMS VII	Dumb Lighter	05-AUG-2021 08:26:47	822122.9	827346.1	22.33815	114.09027	0	ShipX
WILLIAMS VII	Dumb Lighter	05-AUG-2021 08:30:46	822122.9	827343	22.33818	114.09024	0	ShipX
WILLIAMS VII	Dumb Lighter	05-AUG-2021 08:32:13	822121.8	827348.2	22.33814	114.09029	0	ShipX
WILLIAMS VII	Dumb Lighter	05-AUG-2021 08:49:47	822128.4	827346.1	22.3382	114.09027	0	ShipX
WILLIAMS VII	Dumb Lighter	05-AUG-2021 09:04:48	822122.9	827346.1	22.33815	114.09027	0	ShipX
WILLIAMS VII	Dumb Lighter	05-AUG-2021 09:09:47	822125.1	827346.1	22.33817	114.09027	0	ShipX
WILLIAMS VII	Dumb Lighter	05-AUG-2021 09:15:49	822122.9	827347.2	22.33815	114.09028	0	ShipX
WILLIAMS VII	Dumb Lighter	05-AUG-2021 09:30:46	822120.6	827347.2	22.33813	114.09028	0	ShipX
WILLIAMS VII	Dumb Lighter	05-AUG-2021 09:32:13	822121.8	827348.2	22.33814	114.09029	0	ShipX
WILLIAMS VII	Dumb Lighter	05-AUG-2021 09:45:46	822129.5	827343	22.33821	114.09024	0	ShipX
WILLIAMS VII	Dumb Lighter	05-AUG-2021 09:54:47	822126.2	827346.1	22.33818	114.09027	0	ShipX
WILLIAMS VII	Dumb Lighter	05-AUG-2021 10:08:47	822122.9	827346.1	22.33815	114.09027	0	ShipX
WILLIAMS VII	Dumb Lighter	05-AUG-2021 10:13:03	822122.9	827346.1	22.33815	114.09027	0	ShipX
WILLIAMS VII	Dumb Lighter	05-AUG-2021 10:28:46	822121.8	827343	22.33814	114.09024	0	ShipX
WILLIAMS VII	Dumb Lighter	05-AUG-2021 10:30:08	822118.4	827346.1	22.33811	114.09027	0	ShipX
WILLIAMS VII	Dumb Lighter	05-AUG-2021 10:48:47	822127.3	827346.1	22.33819	114.09027	0	ShipX
WILLIAMS VII	Dumb Lighter	05-AUG-2021 10:52:46	822126.2	827346.1	22.33818	114.09027	0	ShipX
WILLIAMS VII	Dumb Lighter	05-AUG-2021 10:58:49	822125.1	827346.1	22.33817	114.09027	0	ShipX
WILLIAMS VII	Dumb Lighter	05-AUG-2021 11:18:46	822126.2	827342	22.33818	114.09023	0	ShipX
WILLIAMS VII	Dumb Lighter	05-AUG-2021 11:28:59	822125.2	827343	22.33818	114.09024	0	ShipX
WILLIAMS VII	Dumb Lighter	05-AUG-2021 11:45:50	822129.5	827343	22.33821	114.09024	0	ShipX
WILLIAMS VII	Dumb Lighter	05-AUG-2021 12:00:47	822126.2	827342	22.33821	114.09023	0	ShipX
WILLIAMS VII	Dumb Lighter	05-AUG-2021 12:12:49	822129.5	827346.1	22.33821	114.09027	0	ShipX
WILLIAMS VII	Dumb Lighter	05-AUG-2021 12:21:50	822128.4	827346.1	22.3382	114.09027	0	ShipX
WILLIAMS VII	Dumb Lighter	05-AUG-2021 12:27:07	822124	827346.1	22.33816	114.09027	0	ShipX
WILLIAMS VII	Dumb Lighter	05-AUG-2021 12:36:52	822124	827346.1	22.33816	114.09027	0	ShipX
WILLIAMS VII	Dumb Lighter	05-AUG-2021 13:10:46	822121.8	827342	22.33814	114.09023	0.2	ShipX
WILLIAMS VII	Dumb Lighter	05-AUG-2021 13:13:46	822125.2	827334.8	22.33806	114.09016	0.3	ShipX
WILLIAMS VII	Dumb Lighter	05-AUG-2021 13:18:47	822109.2	827323.5	22.33799	114.09005	0	ShipX
WILLIAMS VII	Dumb Lighter	05-AUG-2021 13:24:46	822096.3	827288.4	22.33791	114.08971	0.1	ShipX
WILLIAMS VII	Dumb Lighter	05-AUG-2021 13:28:47	822121.8	827343	22.33816	114.09024	0.4	ShipX
WILLIAMS VII	Dumb Lighter	05-AUG-2021 13:33:47	822066.4	827282.2	22.33764	114.08965	0.1	ShipX
WILLIAMS VII	Dumb Lighter	05-AUG-2021 13:36:49	822069.7	827288.4	22.33767	114.08971	0	ShipX
WILLIAMS VII	Dumb Lighter	05-AUG-2021 13:46:48	822065.3	827288.4	22.33763	114.08971	0	ShipX
WILLIAMS VII	Dumb Lighter	05-AUG-2021 14:07:47	822068.6	827292.5	22.33766	114.08975	0	ShipX
WILLIAMS VII	Dumb Lighter	05-AUG-2021 14:16:47	822068.6	827288.4	22.33766	114.08971	0	ShipX
WILLIAMS VII	Dumb Lighter	05-AUG-2021 14:22:46	822069.7	827292.5	22.33767	114.08975	0	ShipX
WILLIAMS VII	Dumb Lighter	05-AUG-2021 14:34:48	822070.9	827285.3	22.33768	114.08968	0	ShipX
WILLIAMS VII	Dumb Lighter	05-AUG-2021 14:52:49	822072	827293.6	22.33769	114.08976	0	ShipX
WILLIAMS VII	Dumb Lighter	05-AUG-2021 15:17:48	822074.2	827288.4	22.33771	114.08971	0	ShipX
WILLIAMS VII	Dumb Lighter	05-AUG-2021 15:39:56	82					

WILLIAMS VII (Dumb Lighter)

Historical Data Records (AUGUST 2021)

Vessel Name	Vessel Type	Report time	Northing	Easting	Latitude	Longitude	Knots	Source
WILLIAMS VII	Dumb Lighter	10-AUG-2021 13:05:49	819422.6	831068.2	22.31378	114.12641	4.2	ShipXY
WILLIAMS VII	Dumb Lighter	10-AUG-2021 13:08:48	819289.6	831437	22.31258	114.12999	4.2	ShipXY
WILLIAMS VII	Dumb Lighter	10-AUG-2021 13:11:21	819209.9	831752.3	22.31178	114.13305	4	ShipXY
WILLIAMS VII	Dumb Lighter	10-AUG-2021 13:13:18	819156.2	832062.1	22.31102	114.13657	3.7	ShipXY
WILLIAMS VII	Dumb Lighter	10-AUG-2021 13:17:49	819115.5	832489	22.31102	114.14202	3.5	ShipXY
WILLIAMS VII	Dumb Lighter	10-AUG-2021 13:20:49	819051.1	832797	22.31043	114.14319	2.4	ShipXY
WILLIAMS VII	Dumb Lighter	10-AUG-2021 13:23:49	818974.7	833046.4	22.30974	114.14561	3.2	ShipXY
WILLIAMS VII	Dumb Lighter	10-AUG-2021 13:26:21	818904.9	833293.6	22.30911	114.14801	3.2	ShipXY
WILLIAMS VII	Dumb Lighter	10-AUG-2021 13:29:47	818933.3	833590.4	22.30934	114.14989	2.9	ShipXY
WILLIAMS VII	Dumb Lighter	10-AUG-2021 13:32:18	818961.1	833881.1	22.31131	114.15377	3.1	ShipXY
WILLIAMS VII	Dumb Lighter	10-AUG-2021 13:35:47	819430.6	833811	22.31413	114.15303	3.3	ShipXY
WILLIAMS VII	Dumb Lighter	10-AUG-2021 13:38:50	819596.8	834042.8	22.31536	114.15528	2	ShipXY
WILLIAMS VII	Dumb Lighter	10-AUG-2021 13:40:17	819922.4	834112.9	22.31532	114.15596	0.9	ShipXY
WILLIAMS VII	Dumb Lighter	10-AUG-2021 13:42:18	819991.3	834077.7	22.31531	114.15591	0.5	ShipXY
WILLIAMS VII	Dumb Lighter	10-AUG-2021 13:45:23	819517.1	834201.1	22.31464	114.15603	0	ShipXY
WILLIAMS VII	Dumb Lighter	10-AUG-2021 13:56:22	819520.4	834117	22.31467	114.156	0	ShipXY
WILLIAMS VII	Dumb Lighter	10-AUG-2021 14:02:22	819521.5	834117	22.31468	114.156	0	ShipXY
WILLIAMS VII	Dumb Lighter	10-AUG-2021 14:05:22	819518.2	834117	22.31465	114.156	0	ShipXY
WILLIAMS VII	Dumb Lighter	10-AUG-2021 14:08:23	819521.5	834118	22.31468	114.15601	0	ShipXY
WILLIAMS VII	Dumb Lighter	10-AUG-2021 14:11:23	819520.4	834120.1	22.31467	114.15603	0	ShipXY
WILLIAMS VII	Dumb Lighter	10-AUG-2021 14:14:22	819518.2	834120.1	22.31465	114.15603	0	ShipXY
WILLIAMS VII	Dumb Lighter	10-AUG-2021 14:17:23	819520.4	834118	22.31467	114.15601	0	ShipXY
WILLIAMS VII	Dumb Lighter	10-AUG-2021 14:21:22	819519.3	834124.2	22.31466	114.15607	0	ShipXY
WILLIAMS VII	Dumb Lighter	10-AUG-2021 14:24:21	819524.8	834212.1	22.31471	114.15604	0	ShipXY
WILLIAMS VII	Dumb Lighter	10-AUG-2021 14:28:24	819518.2	834118	22.31465	114.15601	0	ShipXY
WILLIAMS VII	Dumb Lighter	10-AUG-2021 14:34:25	819515.9	834119.9	22.31463	114.15606	0	ShipXY
WILLIAMS VII	Dumb Lighter	10-AUG-2021 14:40:28	819514.9	834111.8	22.31462	114.15595	0	ShipXY
WILLIAMS VII	Dumb Lighter	10-AUG-2021 14:48:24	819521.5	834120.1	22.31468	114.15603	0	ShipXY
WILLIAMS VII	Dumb Lighter	10-AUG-2021 14:53:23	819519.3	834118	22.31466	114.15601	0	ShipXY
WILLIAMS VII	Dumb Lighter	10-AUG-2021 15:00:22	819516	834117	22.31463	114.156	0	ShipXY
WILLIAMS VII	Dumb Lighter	10-AUG-2021 15:05:22	819516	834117	22.31463	114.156	0	ShipXY
WILLIAMS VII	Dumb Lighter	10-AUG-2021 15:11:23	819520.4	834118	22.31467	114.15601	0	ShipXY
WILLIAMS VII	Dumb Lighter	10-AUG-2021 15:14:21	819520.4	834118	22.31467	114.15601	0	ShipXY
WILLIAMS VII	Dumb Lighter	10-AUG-2021 15:17:22	819521.5	834118	22.31468	114.15601	0	ShipXY
WILLIAMS VII	Dumb Lighter	10-AUG-2021 15:22:26	819523.7	834118	22.3147	114.15601	0	ShipXY
WILLIAMS VII	Dumb Lighter	10-AUG-2021 15:25:22	819521.5	834120.1	22.31468	114.15603	0	ShipXY
WILLIAMS VII	Dumb Lighter	10-AUG-2021 15:34:23	819525.9	834118	22.31472	114.15601	0	ShipXY
WILLIAMS VII	Dumb Lighter	10-AUG-2021 15:37:24	819522.6	834117	22.31469	114.156	0	ShipXY
WILLIAMS VII	Dumb Lighter	10-AUG-2021 15:45:22	819520.4	834117	22.31467	114.156	0	ShipXY
WILLIAMS VII	Dumb Lighter	10-AUG-2021 15:48:25	819520.4	834121.1	22.31468	114.15604	0	ShipXY
WILLIAMS VII	Dumb Lighter	10-AUG-2021 15:51:25	819527	834119.9	22.31473	114.15597	0	ShipXY
WILLIAMS VII	Dumb Lighter	10-AUG-2021 15:55:22	819521.5	834117	22.31468	114.156	0	ShipXY
WILLIAMS VII	Dumb Lighter	10-AUG-2021 15:58:23	819516	834111.8	22.31463	114.15595	0	ShipXY
WILLIAMS VII	Dumb Lighter	10-AUG-2021 16:03:22	819518.2	834117	22.31465	114.156	0	ShipXY
WILLIAMS VII	Dumb Lighter	10-AUG-2021 16:06:24	819517.1	834122.9	22.31464	114.15596	0	ShipXY
WILLIAMS VII	Dumb Lighter	10-AUG-2021 16:11:30	819521.5	834120.1	22.31468	114.15603	0	ShipXY
WILLIAMS VII	Dumb Lighter	10-AUG-2021 16:16:22	819518.2	834118	22.31465	114.15601	0	ShipXY
WILLIAMS VII	Dumb Lighter	10-AUG-2021 16:21:22	819521.5	834120.1	22.31468	114.15603	0	ShipXY
WILLIAMS VII	Dumb Lighter	10-AUG-2021 16:24:20	819521.5	834120.1	22.31468	114.15603	0.1	ShipXY
WILLIAMS VII	Dumb Lighter	10-AUG-2021 16:28:24	819519.3	834120.1	22.31466	114.15603	0	ShipXY
WILLIAMS VII	Dumb Lighter	10-AUG-2021 16:36:21	819518.2	834119.9	22.31465	114.15597	0	ShipXY
WILLIAMS VII	Dumb Lighter	10-AUG-2021 16:41:09	819519.3	834121.1	22.31466	114.15604	0	ShipXY
WILLIAMS VII	Dumb Lighter	10-AUG-2021 16:43:22	819514.9	834118	22.31462	114.15604	0	ShipXY
WILLIAMS VII	Dumb Lighter	10-AUG-2021 16:49:22	819519.3	834121.1	22.31466	114.15604	0	ShipXY
WILLIAMS VII	Dumb Lighter	10-AUG-2021 16:53:26	819520.4	834124.2	22.31467	114.15607	0	ShipXY
WILLIAMS VII	Dumb Lighter	10-AUG-2021 16:56:23	819518.2	834121.1	22.31465	114.15604	0	ShipXY
WILLIAMS VII	Dumb Lighter	10-AUG-2021 17:00:50	819516	834125.2	22.31463	114.15608	0	ShipXY
WILLIAMS VII	Dumb Lighter	10-AUG-2021 17:03:24	819517.1	834125.2	22.31464	114.15608	0	ShipXY

WILLIAMS VII (Dumb Lighter)

Historical Data Records (AUGUST 2021)

Vessel Name	Vessel Type	Report time	Northing	Easting	Latitude	Longitude	Knots	Source
WILLIAMS VII	Dumb Lighter	10-AUG-2021 17:06:27	819521.5	834121.1	22.31468	114.15604	0	ShipXY
WILLIAMS VII	Dumb Lighter	10-AUG-2021 17:09:21	819520.4	834201.1	22.31467	114.15603	0	ShipXY
WILLIAMS VII	Dumb Lighter	10-AUG-2021 17:12:34	819521.5	834113.9	22.31468	114.15597	0	ShipXY
WILLIAMS VII	Dumb Lighter	10-AUG-2021 17:16:18	819521.5	834118.2	22.31468	114.15595	0	ShipXY
WILLIAMS VII	Dumb Lighter	10-AUG-2021 17:18:22	819518.2	834111.8	22.31465	114.15595	0	ShipXY
WILLIAMS VII	Dumb Lighter	10-AUG-2021 17:23:07	819518.2	834118	22.31465	114.15601	0	ShipXY
WILLIAMS VII	Dumb Lighter	10-AUG-2021 17:25:22	819517.1	834211.1	22.31464	114.15604	0	ShipXY
WILLIAMS VII	Dumb Lighter	10-AUG-2021 17:28:27	819516	834117	22.31463	114.156	0	ShipXY
WILLIAMS VII	Dumb Lighter	10-AUG-2021 17:35:21	819522.6	834121.1	22.31469	114.15604	0	ShipXY
WILLIAMS VII	Dumb Lighter	10-AUG-2021 17:39:22	819524.8	834121.1	22.31471	114.15604	0	ShipXY
WILLIAMS VII	Dumb Lighter	10-AUG-2021 17:45:23	819524.8	834124.2	22.31471	114.15607	0	ShipXY
WILLIAMS VII	Dumb Lighter	10-AUG-2021 17:49:22	819522.6	834120.1	22.31469	114.15603	0	ShipXY
WILLIAMS VII	Dumb Lighter	10-AUG-2021 17:52:25	819516	834201.1	22.31463	114.15603	0	ShipXY
WILLIAMS VII	Dumb Lighter	10-AUG-2021 18:00:24	819521.5	834121.1	22.31468	114.15604	0.1	ShipXY
WILLIAMS VII	Dumb Lighter	10-AUG-2021 18:02:22	819520.4	834117	22.31467	114.156	0	ShipXY
WILLIAMS VII	Dumb Lighter	10-AUG-2021 18:06:25	819524.8	834124.2	22.31471	114.15607	0	ShipXY
WILLIAMS VII	Dumb Lighter	10-AUG-2021 18:09:23	819521.5	834122.9	22.31468	114.15596	0	ShipXY
WILLIAMS VII	Dumb Lighter	10-AUG-2021 18:15:23	819531.5	834117	22.31477	114.156	0	ShipXY
WILLIAMS VII	Dumb Lighter	10-AUG-2021 18:22:23	819521.5	834118	22.31468	114.15601	0	ShipXY
WILLIAMS VII	Dumb Lighter	10-AUG-2021 18:26:23	819521.5	834119.9	22.31469	114.15597	0	ShipXY
WILLIAMS VII	Dumb Lighter	10-AUG-2021 18:36:23	819518.2	834112.9	22.31465	114.15596	0	ShipXY
WILLIAMS VII	Dumb Lighter	10-AUG-2021 18:40:29	819514.9	834111.8	22.31462	114.15595	0	ShipXY
WILLIAMS VII	Dumb Lighter	10-AUG-2021 18:44:24	819523.7	834113.9	22.3147	114.15603	0	ShipXY
WILLIAMS VII	Dumb Lighter	10-AUG-2021 18:50:23	819520.4	834120.1	22.31467	114.15607	0	ShipXY
WILLIAMS VII	Dumb Lighter	10-AUG-2021 18:56:25	819519.3	834117	22.31468	114.156	0	ShipXY
WILLIAMS VII	Dumb Lighter	10-AUG-2021 19:07:25	819521.5	834107.7	22.31468	114.15597	0	ShipXY
WILLIAMS VII	Dumb Lighter	10-AUG-2021 19:14:21	819519.3	834118	22.31466	114.15601	0	ShipXY
WILLIAMS VII	Dumb Lighter	10-AUG-2021 19:17:27	819517.1	834111.8	22.31464	114.15595	0	ShipXY
WILLIAMS VII	Dumb Lighter	10-AUG-2021 19:24:22	819513.8	834113.9	22.31461	114.15597	0	ShipXY
WILLIAMS VII	Dumb Lighter	10-AUG-2021 19:27:24	819520.4	834117	22.31467	114.156	0	ShipXY
WILLIAMS VII	Dumb Lighter	10-AUG-2021 19:36:24	819517.1	834120.1	22.31468	114.15603	0	ShipXY
WILLIAMS VII	Dumb Lighter	10-AUG-2021 19:44:24	819518.2	834101.1	22.31465	114.15603	0	ShipXY
WILLIAMS VII	Dumb Lighter	10-AUG-2021 19:50:30	819521.5	834117	22.31468	114.156	0	ShipXY
WILLIAMS VII	Dumb Lighter	10-AUG-2021 19:56:24	819517.1	834120.1	22.31468	114.15603	0	ShipXY
WILLIAMS VII	Dumb Lighter	10-AUG-2021 19:58:24	819517.1	834124.2	22.31464	114.15607	0	ShipXY
WILLIAMS VII	Dumb Lighter	10-AUG-2021 20:01:23	819516	834121.1	22.31463	114.15604	0	ShipXY
WILLIAMS VII	Dumb Lighter	10-AUG-2021 20:03:22	819519.3	834120.1	22.31466	114.15603	0	ShipXY
WILLIAMS VII	Dumb Lighter	10-AUG-2021 20:07:24	819516	834124.2	22.31463	114.15607	0	ShipXY
WILLIAMS VII	Dumb Lighter	10-AUG-2021 20:12:22	819513.8	834124.2	22.31461	114.15607	0	ShipXY
WILLIAMS VII	Dumb Lighter	10-AUG-2021 20:19:22	819516	834124.2	22.31463	114.15607	0	ShipXY
WILLIAMS VII	Dumb Lighter	10-AUG-2021 20:22:23	819514.9	834120.1	22.31462	114.15603	0	ShipXY
WILLIAMS VII	Dumb Lighter	10-AUG-2021 20:25:30	819514.9	834120.1	22.31462	114.15603	0	ShipXY
WILLIAMS VII	Dumb Lighter	10-AUG-2021 20:33:24	819524.8	834124.2	22.31471	114.15607	0	ShipXY
WILLIAMS VII	Dumb Lighter	10-AUG-2021 20:35:25	819524.8	834117	22.31471	114.156	0	ShipXY
WILLIAMS VII	Dumb Lighter	10-AUG-2021 20:40:26	819521.5	834120.1	22.31469	114.15603	0	ShipXY
WILLIAMS VII	Dumb Lighter	10-AUG-2021 20:43:20	819522.6	834121.1	22.31469	114.15603	0	ShipXY
WILLIAMS VII	Dumb Lighter	10-AUG-2021 20:48:27	819523.7	834121.1	22.3147	114.15604	0	ShipXY
WILLIAMS VII	Dumb Lighter	10-AUG-2021 20:50:23	819519.3	834109.8	22.31466	114.15593	0	ShipXY
WILLIAMS VII	Dumb Lighter	10-AUG-2021 20:53:27	819513.8	834100.5	22.31461	114.15584	0	ShipXY
WILLIAMS VII	Dumb Lighter	10-AUG-2021 20:56:23	819					

WILLIAMS VII (Dumb Lighter)

Historical Data Records (AUGUST 2021)								
Vessel Name	Vessel Type	Report Time	Northing	Easting	Latitude	Longitude	Knots	Source
WILLIAMS VII	Dumb Lighter	11-AUG-2021 05:47:28	819517.1	834120.1	22.31464	114.15603	0	ShipXY
WILLIAMS VII	Dumb Lighter	11-AUG-2021 05:50:22	819521.5	834121.1	22.31468	114.15604	0	ShipXY
WILLIAMS VII	Dumb Lighter	11-AUG-2021 05:53:20	819518.2	834121.1	22.31465	114.15604	0	ShipXY
WILLIAMS VII	Dumb Lighter	11-AUG-2021 06:01:22	819518.2	834117.1	22.31465	114.15604	0	ShipXY
WILLIAMS VII	Dumb Lighter	11-AUG-2021 06:02:22	819513.8	834112.9	22.31461	114.15596	0	ShipXY
WILLIAMS VII	Dumb Lighter	11-AUG-2021 06:06:26	819518.2	834120.1	22.31465	114.15603	0	ShipXY
WILLIAMS VII	Dumb Lighter	11-AUG-2021 06:13:22	819517.1	834113.9	22.31464	114.15597	0	ShipXY
WILLIAMS VII	Dumb Lighter	11-AUG-2021 06:18:20	819516	834113.9	22.31463	114.15597	0	ShipXY
WILLIAMS VII	Dumb Lighter	11-AUG-2021 06:24:21	819518.2	834113.9	22.31465	114.15597	0.1	ShipXY
WILLIAMS VII	Dumb Lighter	11-AUG-2021 06:27:22	819519.3	834113.9	22.31468	114.15597	0	ShipXY
WILLIAMS VII	Dumb Lighter	11-AUG-2021 06:32:22	819517.1	834113.9	22.31464	114.15597	0	ShipXY
WILLIAMS VII	Dumb Lighter	11-AUG-2021 06:35:22	819518.2	834121.1	22.31465	114.15604	0	ShipXY
WILLIAMS VII	Dumb Lighter	11-AUG-2021 06:38:20	819519.3	834113.9	22.31466	114.15597	0	ShipXY
WILLIAMS VII	Dumb Lighter	11-AUG-2021 06:41:21	819517.1	834121.1	22.31464	114.15604	0	ShipXY
WILLIAMS VII	Dumb Lighter	11-AUG-2021 06:47:21	819514.9	834120.1	22.31462	114.15603	0	ShipXY
WILLIAMS VII	Dumb Lighter	11-AUG-2021 06:50:22	819518.2	834125.2	22.31465	114.15608	0	ShipXY
WILLIAMS VII	Dumb Lighter	11-AUG-2021 06:53:21	819517.1	834124.2	22.31464	114.15607	0	ShipXY
WILLIAMS VII	Dumb Lighter	11-AUG-2021 06:57:21	819516	834120.1	22.31463	114.15603	0	ShipXY
WILLIAMS VII	Dumb Lighter	11-AUG-2021 07:01:22	819514.9	834120.1	22.31462	114.15603	0	ShipXY
WILLIAMS VII	Dumb Lighter	11-AUG-2021 07:04:23	819514.9	834121.1	22.31463	114.15604	0	ShipXY
WILLIAMS VII	Dumb Lighter	11-AUG-2021 07:07:28	819518.2	834118	22.31465	114.15601	0	ShipXY
WILLIAMS VII	Dumb Lighter	11-AUG-2021 07:11:22	819516	834120.1	22.31463	114.15603	0	ShipXY
WILLIAMS VII	Dumb Lighter	11-AUG-2021 07:14:25	819517.1	834120.1	22.31464	114.15603	0	ShipXY
WILLIAMS VII	Dumb Lighter	11-AUG-2021 07:20:22	819516	834121.1	22.31463	114.15604	0	ShipXY
WILLIAMS VII	Dumb Lighter	11-AUG-2021 07:23:24	819514.9	834121.1	22.31462	114.15604	0	ShipXY
WILLIAMS VII	Dumb Lighter	11-AUG-2021 07:28:21	819514.9	834121.1	22.31462	114.15604	0	ShipXY
WILLIAMS VII	Dumb Lighter	11-AUG-2021 07:31:21	819514.9	834124.2	22.31462	114.15607	0	ShipXY
WILLIAMS VII	Dumb Lighter	11-AUG-2021 07:34:21	819521.5	834124.2	22.31468	114.15607	0	ShipXY
WILLIAMS VII	Dumb Lighter	11-AUG-2021 07:37:22	819518.2	834124.2	22.31468	114.15607	0	ShipXY
WILLIAMS VII	Dumb Lighter	11-AUG-2021 07:44:21	819519.3	834118	22.31466	114.15601	0	ShipXY
WILLIAMS VII	Dumb Lighter	11-AUG-2021 07:47:23	819518.2	834121.1	22.31465	114.15604	0	ShipXY
WILLIAMS VII	Dumb Lighter	11-AUG-2021 07:53:23	819518.2	834124.2	22.31465	114.15607	0	ShipXY
WILLIAMS VII	Dumb Lighter	11-AUG-2021 07:56:22	819518.2	834124.2	22.31465	114.15607	0	ShipXY
WILLIAMS VII	Dumb Lighter	11-AUG-2021 08:00:21	819514.9	834124.2	22.31462	114.15607	0	ShipXY
WILLIAMS VII	Dumb Lighter	11-AUG-2021 08:03:21	819518.2	834120.1	22.31465	114.15603	0	ShipXY
WILLIAMS VII	Dumb Lighter	11-AUG-2021 08:07:20	819519.3	834118	22.31466	114.15601	0.1	ShipXY
WILLIAMS VII	Dumb Lighter	11-AUG-2021 08:10:21	819521.5	834118	22.31468	114.15601	0	ShipXY
WILLIAMS VII	Dumb Lighter	11-AUG-2021 08:16:23	819517.1	834121.1	22.31464	114.15604	0	ShipXY
WILLIAMS VII	Dumb Lighter	11-AUG-2021 08:25:20	819518.2	834120.1	22.31465	114.15603	0	ShipXY
WILLIAMS VII	Dumb Lighter	11-AUG-2021 08:28:21	819521.5	834120.1	22.31468	114.15603	0	ShipXY
WILLIAMS VII	Dumb Lighter	11-AUG-2021 08:31:22	819516	834121.1	22.31463	114.15604	0	ShipXY
WILLIAMS VII	Dumb Lighter	11-AUG-2021 08:34:23	819514.9	834118	22.31465	114.15601	0	ShipXY
WILLIAMS VII	Dumb Lighter	11-AUG-2021 08:37:21	819517.1	834118	22.31464	114.15601	0	ShipXY
WILLIAMS VII	Dumb Lighter	11-AUG-2021 08:40:23	819516	834120.1	22.31463	114.15603	0	ShipXY
WILLIAMS VII	Dumb Lighter	11-AUG-2021 08:45:21	819516	834120.1	22.31463	114.15603	0	ShipXY
WILLIAMS VII	Dumb Lighter	11-AUG-2021 08:48:21	819518.2	834125.2	22.31465	114.15608	0	ShipXY
WILLIAMS VII	Dumb Lighter	11-AUG-2021 08:51:21	819513.8	834121.1	22.31461	114.15604	0	ShipXY
WILLIAMS VII	Dumb Lighter	11-AUG-2021 08:54:22	819514.9	834113.9	22.31462	114.15604	0	ShipXY
WILLIAMS VII	Dumb Lighter	11-AUG-2021 08:58:20	819516	834118	22.31463	114.15601	0	ShipXY
WILLIAMS VII	Dumb Lighter	11-AUG-2021 09:02:23	819514.9	834118	22.31462	114.15601	0	ShipXY
WILLIAMS VII	Dumb Lighter	11-AUG-2021 09:08:21	819518.2	834124.2	22.31465	114.15607	0	ShipXY
WILLIAMS VII	Dumb Lighter	11-AUG-2021 09:14:21	819520.4	834120.1	22.31467	114.15603	0	ShipXY
WILLIAMS VII	Dumb Lighter	11-AUG-2021 09:17:26	819514.9	834125.2	22.31463	114.15603	0	ShipXY
WILLIAMS VII	Dumb Lighter	11-AUG-2021 09:22:22	819514.9	834125.2	22.31462	114.15608	0	ShipXY
WILLIAMS VII	Dumb Lighter	11-AUG-2021 09:29:21	819518.2	834124.2	22.31465	114.15607	0	ShipXY
WILLIAMS VII	Dumb Lighter	11-AUG-2021 09:33:23	819521.5	834117	22.31468	114.15607	0	ShipXY
WILLIAMS VII	Dumb Lighter	11-AUG-2021 09:36:17	819520.4	834121.1	22.31467	114.15604	0	ShipXY
WILLIAMS VII	Dumb Lighter	11-AUG-2021 09:39:23	819519.3	834118	22.31466	114.15601	0	ShipXY

WILLIAMS VII (Dumb Lighter)

Historical Data Records (AUGUST 2021)								
Vessel Name	Vessel Type	Report Time	Northing	Easting	Latitude	Longitude	Knots	Source
WILLIAMS VII	Dumb Lighter	11-AUG-2021 09:45:20	819513.8	834118	22.31461	114.15601	0	ShipXY
WILLIAMS VII	Dumb Lighter	11-AUG-2021 09:48:20	819518.2	834113.9	22.31465	114.15597	0	ShipXY
WILLIAMS VII	Dumb Lighter	11-AUG-2021 09:52:23	819519.3	834121.1	22.31468	114.15604	0	ShipXY
WILLIAMS VII	Dumb Lighter	11-AUG-2021 10:01:23	819513.8	834120.1	22.31463	114.15603	0	ShipXY
WILLIAMS VII	Dumb Lighter	11-AUG-2021 10:02:22	819517.1	834121.1	22.31464	114.15604	0	ShipXY
WILLIAMS VII	Dumb Lighter	11-AUG-2021 10:05:25	819517.1	834117	22.31464	114.15604	0	ShipXY
WILLIAMS VII	Dumb Lighter	11-AUG-2021 10:10:20	819512.7	834109.8	22.31464	114.15593	0	ShipXY
WILLIAMS VII	Dumb Lighter	11-AUG-2021 10:15:22	819518.2	834111.8	22.31465	114.15595	0	ShipXY
WILLIAMS VII	Dumb Lighter	11-AUG-2021 10:19:20	819518.2	834107.7	22.31465	114.15591	0	ShipXY
WILLIAMS VII	Dumb Lighter	11-AUG-2021 10:22:22	819520.4	834111.8	22.31464	114.15595	0	ShipXY
WILLIAMS VII	Dumb Lighter	11-AUG-2021 10:25:29	819520.4	834111.8	22.31467	114.15595	0	ShipXY
WILLIAMS VII	Dumb Lighter	11-AUG-2021 10:31:22	819519.3	834124.2	22.31466	114.15607	0	ShipXY
WILLIAMS VII	Dumb Lighter	11-AUG-2021 10:37:20	819518.2	834118	22.31465	114.15601	0	ShipXY
WILLIAMS VII	Dumb Lighter	11-AUG-2021 10:40:21	819521.5	834113.9	22.31468	114.15597	0	ShipXY
WILLIAMS VII	Dumb Lighter	11-AUG-2021 10:44:21	819517.1	834112.9	22.31464	114.15596	0	ShipXY
WILLIAMS VII	Dumb Lighter	11-AUG-2021 10:51:21	819516	834117	22.31463	114.15604	0	ShipXY
WILLIAMS VII	Dumb Lighter	11-AUG-2021 10:54:21	819513.8	834120.1	22.31461	114.15603	0	ShipXY
WILLIAMS VII	Dumb Lighter	11-AUG-2021 10:59:22	819518.2	834120.1	22.31465	114.15603	0	ShipXY
WILLIAMS VII	Dumb Lighter	11-AUG-2021 11:04:20	819514.9	834121.1	22.31462	114.15604	0	ShipXY
WILLIAMS VII	Dumb Lighter	11-AUG-2021 11:09:21	819514.9	834124.2	22.31464	114.15607	0	ShipXY
WILLIAMS VII	Dumb Lighter	11-AUG-2021 11:14:22	819517.1	834118	22.31464	114.15607	0	ShipXY
WILLIAMS VII	Dumb Lighter	11-AUG-2021 11:20:24	819519.3	834118	22.31466	114.15601	0	ShipXY
WILLIAMS VII	Dumb Lighter	11-AUG-2021 11:24:20	819521.5	834120.1	22.31468	114.15603	0	ShipXY
WILLIAMS VII	Dumb Lighter	11-AUG-2021 11:31:22	819517.1	834120.1	22.31464	114.15603	0	ShipXY
WILLIAMS VII	Dumb Lighter	11-AUG-2021 11:37:20	819520.4	834122.9	22.31472	114.15596	0	ShipXY
WILLIAMS VII	Dumb Lighter	11-AUG-2021 11:46:19	819518.2	834117	22.31465	114.15604	0	ShipXY
WILLIAMS VII	Dumb Lighter	11-AUG-2021 11:53:24	819519.3	834122.9	22.31466	114.15596	0	ShipXY
WILLIAMS VII	Dumb Lighter	11-AUG-2021 12:02:21	819517.1	834113.9	22.31464	114.15597	0	ShipXY
WILLIAMS VII	Dumb Lighter	11-AUG-2021 12:07:21	819517.1	834118	22.31464	114.15601	0	ShipXY
WILLIAMS VII	Dumb Lighter	11-AUG-2021 12:13:23	819514.9	834120.1	22.31463	114.15603	0	ShipXY
WILLIAMS VII	Dumb Lighter	11-AUG-2021 12:17:34	819516	834120.1	22.31463	114.15603	0	ShipXY
WILLIAMS VII	Dumb Lighter	11-AUG-2021 12:22:20	819518.2	834117	22.31465	114.15604	0	ShipXY
WILLIAMS VII	Dumb Lighter	11-AUG-2021 12:25:23	819521.5	834119	22.31468	114.15597	0	ShipXY
WILLIAMS VII	Dumb Lighter	11-AUG-2021 12:29:22	819514.9	834118	22.31462	114.15601	0	ShipXY
WILLIAMS VII	Dumb Lighter	11-AUG-2021 12:33:19	819514.9	834118	22.31462	114.15601	0	ShipXY
WILLIAMS VII	Dumb Lighter	11-AUG-2021 12:42:22	819518.2	834122.9	22.31465	114.15596	0	ShipXY
WILLIAMS VII	Dumb Lighter	11-AUG-2021 12:50:22	819513.8	834124.2	22.31461	114.15607	0	ShipXY
WILLIAMS VII	Dumb Lighter	11-AUG-2021 12:54:24	819517.1	834120.1	22.31464	114.15603	0	ShipXY
WILLIAMS VII	Dumb Lighter	11-AUG-2021 12:58:22	819519.3	834120.1	22.31466	114.15603	0	ShipXY
WILLIAMS VII	Dumb Lighter	11-AUG-2021 13:03:23	819519.3	834120.1	22.31466	114.15603	0	ShipXY
WILLIAMS VII	Dumb Lighter	11-AUG-2021 13:07:21	819520.4	834117	22.31467	114.15604	0	ShipXY
WILLIAMS VII	Dumb Lighter	11-AUG-2021 13:12:22	819513.8	834124.2	22.31461	114.15607	0	ShipXY
WILLIAMS VII	Dumb Lighter	11-AUG-2021 13:22:24	819521.5	834120.1	22.31468	114.15603	0	ShipXY
WILLIAMS VII	Dumb Lighter	11-AUG-2021 13:27:21	819515	834121.1	22.31468	114.15604	0	ShipXY
WILLIAMS VII	Dumb Lighter	11-AUG-2021 13:31:22	819517.1	834121.1	22.31464	114.15604	0	ShipXY
WILLIAMS VII	Dumb Lighter	11-AUG-2021 13:34:22	819514.9	834124.2	22.31462	114.15604	0	ShipXY
WILLIAMS VII	Dumb Lighter	11-AUG-2021 13:37:19	819518.2	834121.1	22.31465	114.15604	0	ShipXY
WILLIAMS VII	Dumb Lighter	11-AUG-2021 13:42:21	819519.3	834124.2	22.31466	114.15607	0	ShipXY
WILLIAMS VII	Dumb Lighter	11-AUG-2021 13:50:21	819518.2	834120.1	22.31465	114.15603	0	ShipXY
WILLIAMS VII	Dumb Lighter	11-AUG-2021 13:53:26	819518.2					

WILLIAMS VII (Dumb Lighter)

Historical Data Records (AUGUST 2021)								
Vessel Name	Vessel Type	Report time	Northing	Easting	Latitude	Longitude	Knots	Source
WILLIAMS VII	Dumb Lighter	11-AUG-2021 22:52:20	819510.4	834117	22.31458	114.156	0	ShipX
WILLIAMS VII	Dumb Lighter	11-AUG-2021 22:56:24	819512.6	83425.2	22.3146	114.15608	0	ShipX
WILLIAMS VII	Dumb Lighter	11-AUG-2021 22:59:23	819513.8	834117	22.31461	114.156	0	ShipX
WILLIAMS VII	Dumb Lighter	11-AUG-2021 23:04:21	819514.9	834125.2	22.31466	114.15608	0	ShipX
WILLIAMS VII	Dumb Lighter	11-AUG-2021 23:08:22	819514.9	834118	22.31462	114.15601	0	ShipX
WILLIAMS VII	Dumb Lighter	11-AUG-2021 23:13:19	819513.8	834109.8	22.31461	114.15593	0	ShipX
WILLIAMS VII	Dumb Lighter	11-AUG-2021 23:19:21	819511.5	83412.9	22.31459	114.15596	0	ShipX
WILLIAMS VII	Dumb Lighter	11-AUG-2021 23:24:21	819507.1	834105.6	22.31455	114.15589	0	ShipX
WILLIAMS VII	Dumb Lighter	11-AUG-2021 23:29:23	819518.2	834120.1	22.31465	114.15603	0	ShipX
WILLIAMS VII	Dumb Lighter	11-AUG-2021 23:35:22	819520.4	834125.2	22.31467	114.15608	0	ShipX
WILLIAMS VII	Dumb Lighter	11-AUG-2021 23:41:21	819516	834125.2	22.31463	114.15604	0	ShipX
WILLIAMS VII	Dumb Lighter	11-AUG-2021 23:44:21	819520.4	834124.2	22.31467	114.15607	0	ShipX
WILLIAMS VII	Dumb Lighter	11-AUG-2021 23:46:21	819516	834121.1	22.31463	114.15604	0	ShipX
WILLIAMS VII	Dumb Lighter	11-AUG-2021 23:49:21	819518.2	834118	22.31465	114.15601	0	ShipX
WILLIAMS VII	Dumb Lighter	11-AUG-2021 23:55:24	819513.8	834117	22.31461	114.156	0	ShipX
WILLIAMS VII	Dumb Lighter	11-AUG-2021 23:58:20	819517.1	834121.1	22.31464	114.15604	0	ShipX
WILLIAMS VII	Dumb Lighter	11-AUG-2021 00:01:23	819514.9	834121.1	22.31462	114.15604	0	ShipX
WILLIAMS VII	Dumb Lighter	11-AUG-2021 00:07:21	819521.5	834117	22.31468	114.156	0	ShipX
WILLIAMS VII	Dumb Lighter	11-AUG-2021 00:10:23	819517.1	834118	22.31464	114.15601	0	ShipX
WILLIAMS VII	Dumb Lighter	11-AUG-2021 00:16:21	819511.9	83411.9	22.31461	114.15597	0	ShipX
WILLIAMS VII	Dumb Lighter	11-AUG-2021 00:19:24	819517.1	834118	22.31464	114.15601	0	ShipX
WILLIAMS VII	Dumb Lighter	11-AUG-2021 00:25:22	819517.1	834118	22.31464	114.15601	0	ShipX
WILLIAMS VII	Dumb Lighter	11-AUG-2021 00:32:21	819519.3	834121.1	22.31466	114.15604	0	ShipX
WILLIAMS VII	Dumb Lighter	11-AUG-2021 00:38:21	819518.2	834118	22.31465	114.15601	0	ShipX
WILLIAMS VII	Dumb Lighter	11-AUG-2021 00:41:22	819517.1	834121.1	22.31464	114.15601	0	ShipX
WILLIAMS VII	Dumb Lighter	11-AUG-2021 00:44:21	819517.1	834121.1	22.31464	114.15604	0	ShipX
WILLIAMS VII	Dumb Lighter	11-AUG-2021 00:49:20	819511.5	834118	22.31459	114.15601	0	ShipX
WILLIAMS VII	Dumb Lighter	11-AUG-2021 00:53:21	819516	834124.2	22.31463	114.15607	0	ShipX
WILLIAMS VII	Dumb Lighter	11-AUG-2021 00:59:21	819516	834118	22.31463	114.15601	0	ShipX
WILLIAMS VII	Dumb Lighter	11-AUG-2021 01:02:22	819514.9	834120.1	22.31462	114.15603	0	ShipX
WILLIAMS VII	Dumb Lighter	11-AUG-2021 01:08:21	819512.6	834124.2	22.31461	114.15607	0	ShipX
WILLIAMS VII	Dumb Lighter	11-AUG-2021 01:11:22	819514.9	834125.2	22.31462	114.15608	0	ShipX
WILLIAMS VII	Dumb Lighter	11-AUG-2021 01:15:22	819513.8	834121.1	22.31461	114.15604	0	ShipX
WILLIAMS VII	Dumb Lighter	11-AUG-2021 01:18:21	819513.8	834124.2	22.31461	114.15607	0	ShipX
WILLIAMS VII	Dumb Lighter	11-AUG-2021 01:21:20	819516	834121.1	22.31463	114.15604	0.1	ShipX
WILLIAMS VII	Dumb Lighter	11-AUG-2021 01:25:21	819514.9	834125.2	22.31462	114.15608	0	ShipX
WILLIAMS VII	Dumb Lighter	11-AUG-2021 01:29:23	819516	834121.1	22.31463	114.15604	0	ShipX
WILLIAMS VII	Dumb Lighter	11-AUG-2021 01:31:20	819517.1	834125.2	22.31464	114.15608	0	ShipX
WILLIAMS VII	Dumb Lighter	11-AUG-2021 01:35:21	819516	834124.2	22.31463	114.15607	0	ShipX
WILLIAMS VII	Dumb Lighter	11-AUG-2021 01:41:21	819517.1	834120.1	22.31464	114.15603	0	ShipX
WILLIAMS VII	Dumb Lighter	11-AUG-2021 01:46:23	819516	834120.1	22.31463	114.15603	0	ShipX
WILLIAMS VII	Dumb Lighter	11-AUG-2021 01:52:21	819513.8	834120.1	22.31461	114.15603	0	ShipX
WILLIAMS VII	Dumb Lighter	11-AUG-2021 01:54:22	819511.5	834118	22.31459	114.15601	0	ShipX
WILLIAMS VII	Dumb Lighter	11-AUG-2021 01:57:24	819513.8	834124.2	22.31461	114.15607	0	ShipX
WILLIAMS VII	Dumb Lighter	11-AUG-2021 02:03:24	819509.3	834121.1	22.31457	114.15604	0	ShipX
WILLIAMS VII	Dumb Lighter	11-AUG-2021 02:09:21	819513.8	834120.1	22.31461	114.15603	0	ShipX
WILLIAMS VII	Dumb Lighter	11-AUG-2021 02:13:21	819516	834117	22.31463	114.156	0	ShipX
WILLIAMS VII	Dumb Lighter	11-AUG-2021 02:18:23	819511.5	83411.5	22.31456	114.15596	0	ShipX
WILLIAMS VII	Dumb Lighter	11-AUG-2021 02:23:21	819517.1	834111.8	22.31464	114.15595	0	ShipX
WILLIAMS VII	Dumb Lighter	11-AUG-2021 02:26:20	819512.6	834118	22.3146	114.15601	0	ShipX
WILLIAMS VII	Dumb Lighter	11-AUG-2021 02:29:21	819516	834120.1	22.31463	114.15603	0	ShipX
WILLIAMS VII	Dumb Lighter	11-AUG-2021 02:36:25	819516	834121.1	22.31463	114.15604	0	ShipX
WILLIAMS VII	Dumb Lighter	11-AUG-2021 02:40:25	819510.4	834117	22.31467	114.15607	0	ShipX
WILLIAMS VII	Dumb Lighter	11-AUG-2021 02:46:21	819523.7	834120.1	22.3147	114.15603	0	ShipX
WILLIAMS VII	Dumb Lighter	11-AUG-2021 02:49:23	819516	834113.9	22.31463	114.15597	0	ShipX
WILLIAMS VII	Dumb Lighter	11-AUG-2021 02:54:21	819518.2	834121.1	22.31465	114.15604	0	ShipX
WILLIAMS VII	Dumb Lighter	11-AUG-2021 02:58:21	819517.1	834121.1	22.31464	114.15604	0	ShipX
WILLIAMS VII	Dumb Lighter	11-AUG-2021 03:01:20	819514.9	834118	22.31462	114.15601	0	ShipX

WILLIAMS VII (Dumb Lighter)

Historical Data Records (AUGUST 2021)								
Vessel Name	Vessel Type	Report time	Northing	Easting	Latitude	Longitude	Knots	Source
WILLIAMS VII	Dumb Lighter	12-AUG-2021 03:04:22	819513.8	834120.1	22.31461	114.15603	0	ShipX
WILLIAMS VII	Dumb Lighter	12-AUG-2021 03:08:20	819516	834121.1	22.31463	114.15604	0	ShipX
WILLIAMS VII	Dumb Lighter	12-AUG-2021 03:11:20	819517.1	834124.2	22.31464	114.15607	0	ShipX
WILLIAMS VII	Dumb Lighter	12-AUG-2021 03:15:22	819517.1	834118	22.31462	114.15601	0	ShipX
WILLIAMS VII	Dumb Lighter	12-AUG-2021 03:21:27	819518.2	834118	22.31465	114.15601	0	ShipX
WILLIAMS VII	Dumb Lighter	12-AUG-2021 03:30:21	819518.2	834121.1	22.31465	114.15604	0	ShipX
WILLIAMS VII	Dumb Lighter	12-AUG-2021 03:33:21	819516	834124.2	22.31463	114.15607	0	ShipX
WILLIAMS VII	Dumb Lighter	12-AUG-2021 03:36:21	819517.1	834125.2	22.31464	114.15608	0	ShipX
WILLIAMS VII	Dumb Lighter	12-AUG-2021 03:39:24	819516	834124.2	22.31463	114.15607	0	ShipX
WILLIAMS VII	Dumb Lighter	12-AUG-2021 03:45:21	819520.4	834121.1	22.3146	114.15604	0	ShipX
WILLIAMS VII	Dumb Lighter	12-AUG-2021 03:52:22	819518.2	834118	22.31465	114.15595	0	ShipX
WILLIAMS VII	Dumb Lighter	12-AUG-2021 03:54:21	819516	834109.8	22.31463	114.15593	0	ShipX
WILLIAMS VII	Dumb Lighter	12-AUG-2021 04:00:21	819517.1	834117	22.31464	114.156	0	ShipX
WILLIAMS VII	Dumb Lighter	12-AUG-2021 04:03:22	819519.3	834121.1	22.31466	114.15604	0	ShipX
WILLIAMS VII	Dumb Lighter	12-AUG-2021 04:09:23	819518.2	834117	22.31465	114.156	0	ShipX
WILLIAMS VII	Dumb Lighter	12-AUG-2021 04:16:23	819520.4	834117	22.31467	114.156	0	ShipX
WILLIAMS VII	Dumb Lighter	12-AUG-2021 04:22:22	819516	834120.1	22.31463	114.15603	0	ShipX
WILLIAMS VII	Dumb Lighter	12-AUG-2021 04:28:21	819516	834113.9	22.31463	114.15597	0	ShipX
WILLIAMS VII	Dumb Lighter	12-AUG-2021 04:31:23	819517.1	834118	22.31464	114.15601	0	ShipX
WILLIAMS VII	Dumb Lighter	12-AUG-2021 04:37:24	819517.1	834120.1	22.31464	114.15603	0	ShipX
WILLIAMS VII	Dumb Lighter	12-AUG-2021 04:43:22	819512.6	834124.2	22.3146	114.15607	0	ShipX
WILLIAMS VII	Dumb Lighter	12-AUG-2021 04:46:23	819511.5	834125.2	22.31459	114.15608	0	ShipX
WILLIAMS VII	Dumb Lighter	12-AUG-2021 04:49:25	819511.5	834125.2	22.31461	114.15608	0	ShipX
WILLIAMS VII	Dumb Lighter	12-AUG-2021 04:55:21	819517.1	834124.2	22.31464	114.15607	0	ShipX
WILLIAMS VII	Dumb Lighter	12-AUG-2021 05:01:20	819514.9	834117	22.31462	114.156	0	ShipX
WILLIAMS VII	Dumb Lighter	12-AUG-2021 05:04:23	819517.1	834113.9	22.31464	114.15597	0	ShipX
WILLIAMS VII	Dumb Lighter	12-AUG-2021 05:10:21	819514.9	834120.1	22.31462	114.15603	0	ShipX
WILLIAMS VII	Dumb Lighter	12-AUG-2021 05:13:22	819514.9	834117	22.31462	114.156	0	ShipX
WILLIAMS VII	Dumb Lighter	12-AUG-2021 05:19:23	819516	834121.1	22.31463	114.15604	0	ShipX
WILLIAMS VII	Dumb Lighter	12-AUG-2021 05:24:23	819514.9	834121.1	22.31462	114.15604	0	ShipX
WILLIAMS VII	Dumb Lighter	12-AUG-2021 05:29:20	819508.2	834120.1	22.31456	114.15603	0	ShipX
WILLIAMS VII	Dumb Lighter	12-AUG-2021 05:32:22	819517.1	834120.1	22.31464	114.15603	0	ShipX
WILLIAMS VII	Dumb Lighter	12-AUG-2021 05:38:21	819519.3	834113.9	22.31465	114.15597	0	ShipX
WILLIAMS VII	Dumb Lighter	12-AUG-2021 05:42:21	819518.2	834113.9	22.31465	114.15597	0	ShipX
WILLIAMS VII	Dumb Lighter	12-AUG-2021 05:48:21	819516	834118	22.3146	114.15601	0	ShipX
WILLIAMS VII	Dumb Lighter	12-AUG-2021 05:52:22	819517.1	834120.1	22.31464	114.15603	0	ShipX
WILLIAMS VII	Dumb Lighter	12-AUG-2021 05:58:20	819509.3	834113.9	22.31457	114.15596	0	ShipX
WILLIAMS VII	Dumb Lighter	12-AUG-2021 06:03:22	819519.3	834117	22.31466	114.156	0	ShipX
WILLIAMS VII	Dumb Lighter	12-AUG-2021 06:07:25	819518.2	834113.9	22.31465	114.15597	0	ShipX
WILLIAMS VII	Dumb Lighter	12-AUG-2021 06:13:22	819518.2	834111.8	22.31465	114.15595	0	ShipX
WILLIAMS VII	Dumb Lighter	12-AUG-2021 06:22:21	819517.1	834120.1	22.31464	114.15603	0	ShipX
WILLIAMS VII	Dumb Lighter	12-AUG-2021 06:25:21	819518.2	834109.8	22.31465	114.15593	0	ShipX
WILLIAMS VII	Dumb Lighter	12-AUG-2021 06:31:22	819517.1	834117	22.31462	114.156	0	ShipX
WILLIAMS VII	Dumb Lighter	12-AUG-2021 06:30:22	819517.1	834118	22.31464	114.15601	0	ShipX
WILLIAMS VII	Dumb Lighter	12-AUG-2021 06:36:22	819517.1	834118	22.31464	114.15601	0	ShipX
WILLIAMS VII	Dumb Lighter	12-AUG-2021 06:42:21	819514.9	834120.1	22.31462	114.15603	0	ShipX
WILLIAMS VII	Dumb Lighter	12-AUG-2021 06:49:27	819516	834118	22.31463	114.15601	0	ShipX
WILLIAMS VII	Dumb Lighter	12-AUG-2021 06:53:22	819514.9	834120.1	22.31462	114.15603	0	ShipX
WILLIAMS VII	Dumb Lighter	12-AUG-2021 07:00:22	819513.8	834118	22.31461	114.15601	0	ShipX
WILLIAMS VII	Dumb Lighter	12-AUG-2021 07:03:22	819516	834118	22.31463	114.15601	0	ShipX
WILLIAMS VII	Dumb Lighter	12-AUG						

WILLIAMS VII (Dumb Lighter)

Historical Data Records (AUGUST 2021)

Vessel Name	Vessel Type	Report Time	Northing	Easting	Latitude	Longitude	Knots	Source
WILLIAMS VII	Dumb Lighter	12-AUG-2021 16:55:31	819513.8	834125.2	22.31461	114.15608	0	ShipX
WILLIAMS VII	Dumb Lighter	12-AUG-2021 16:58:33	819516	834125.2	22.31463	114.15608	0	ShipX
WILLIAMS VII	Dumb Lighter	12-AUG-2021 17:02:31	819517.1	834121.1	22.31464	114.15604	0	ShipX
WILLIAMS VII	Dumb Lighter	12-AUG-2021 17:03:29	819517.1	834121.1	22.31463	114.15604	0	ShipX
WILLIAMS VII	Dumb Lighter	12-AUG-2021 17:16:28	819514.9	834124.2	22.31462	114.15607	0	ShipX
WILLIAMS VII	Dumb Lighter	12-AUG-2021 17:25:28	819517.1	834124.2	22.31464	114.15607	0	ShipX
WILLIAMS VII	Dumb Lighter	12-AUG-2021 17:40:30	819525.9	834125.2	22.31472	114.15608	0	ShipX
WILLIAMS VII	Dumb Lighter	12-AUG-2021 17:50:28	819520.4	834113.9	22.31467	114.15597	0	ShipX
WILLIAMS VII	Dumb Lighter	12-AUG-2021 18:08:32	819524.8	834121.1	22.31471	114.15604	0	ShipX
WILLIAMS VII	Dumb Lighter	12-AUG-2021 18:12:29	819517.1	834120.1	22.31464	114.15603	0	ShipX
WILLIAMS VII	Dumb Lighter	12-AUG-2021 18:15:28	819518.2	834120.1	22.31465	114.15603	0	ShipX
WILLIAMS VII	Dumb Lighter	12-AUG-2021 18:18:29	819521.5	834117	22.31468	114.156	0	ShipX
WILLIAMS VII	Dumb Lighter	12-AUG-2021 18:27:29	819520.4	834109.8	22.31467	114.15593	0	ShipX
WILLIAMS VII	Dumb Lighter	12-AUG-2021 18:32:35	819516	834117	22.31463	114.156	0	ShipX
WILLIAMS VII	Dumb Lighter	12-AUG-2021 18:35:29	819520.4	834113.9	22.31466	114.15603	0	ShipX
WILLIAMS VII	Dumb Lighter	12-AUG-2021 18:43:31	819513.8	834121.1	22.31466	114.15604	0	ShipX
WILLIAMS VII	Dumb Lighter	12-AUG-2021 18:46:32	819518.2	834113.9	22.31465	114.15597	0	ShipX
WILLIAMS VII	Dumb Lighter	12-AUG-2021 18:49:29	819510.4	834095.3	22.31458	114.15579	0	ShipX
WILLIAMS VII	Dumb Lighter	12-AUG-2021 18:52:29	819513.8	834100.5	22.31461	114.15584	0	ShipX
WILLIAMS VII	Dumb Lighter	12-AUG-2021 18:55:34	819513.8	834105.6	22.31461	114.15589	0	ShipX
WILLIAMS VII	Dumb Lighter	12-AUG-2021 19:00:29	819517.1	834097.4	22.31467	114.15581	0	ShipX
WILLIAMS VII	Dumb Lighter	12-AUG-2021 19:06:30	819517.1	834124.2	22.31464	114.15607	0	ShipX
WILLIAMS VII	Dumb Lighter	12-AUG-2021 19:09:31	819519.3	834117	22.31466	114.156	0	ShipX
WILLIAMS VII	Dumb Lighter	12-AUG-2021 19:12:31	819521.5	834118	22.31468	114.15601	0	ShipX
WILLIAMS VII	Dumb Lighter	12-AUG-2021 19:16:31	819514.9	834118	22.31462	114.15601	0	ShipX
WILLIAMS VII	Dumb Lighter	12-AUG-2021 19:20:29	819519.3	834120.1	22.31466	114.15603	0	ShipX
WILLIAMS VII	Dumb Lighter	12-AUG-2021 19:23:29	819521.5	834124.2	22.31468	114.15607	0	ShipX
WILLIAMS VII	Dumb Lighter	12-AUG-2021 19:26:30	819519.3	834121.1	22.31466	114.15604	0	ShipX
WILLIAMS VII	Dumb Lighter	12-AUG-2021 19:32:32	819522.6	834120.1	22.31469	114.15603	0	ShipX
WILLIAMS VII	Dumb Lighter	12-AUG-2021 19:38:30	819523.7	834120.1	22.3147	114.15603	0	ShipX
WILLIAMS VII	Dumb Lighter	12-AUG-2021 19:41:33	819521.5	834118	22.31468	114.15601	0	ShipX
WILLIAMS VII	Dumb Lighter	12-AUG-2021 19:44:33	819518.2	834121.1	22.31465	114.15601	0	ShipX
WILLIAMS VII	Dumb Lighter	12-AUG-2021 19:50:30	819521.5	834124.2	22.31468	114.15607	0	ShipX
WILLIAMS VII	Dumb Lighter	12-AUG-2021 19:53:29	819517.1	834113.9	22.31464	114.15597	0	ShipX
WILLIAMS VII	Dumb Lighter	12-AUG-2021 19:56:30	819517.1	834117	22.31464	114.156	0	ShipX
WILLIAMS VII	Dumb Lighter	12-AUG-2021 20:01:30	819516	834117	22.31463	114.156	0	ShipX
WILLIAMS VII	Dumb Lighter	12-AUG-2021 20:05:29	819518.2	834121.1	22.31465	114.15604	0	ShipX
WILLIAMS VII	Dumb Lighter	12-AUG-2021 20:08:32	819518.2	834118	22.31465	114.15601	0	ShipX
WILLIAMS VII	Dumb Lighter	12-AUG-2021 20:14:29	819514.9	834120.1	22.31462	114.15603	0	ShipX
WILLIAMS VII	Dumb Lighter	12-AUG-2021 20:17:33	819518.2	834121.1	22.31465	114.15604	0	ShipX
WILLIAMS VII	Dumb Lighter	12-AUG-2021 20:20:35	819517.1	834113.9	22.31464	114.15597	0	ShipX
WILLIAMS VII	Dumb Lighter	12-AUG-2021 20:26:33	819524.8	834117	22.31471	114.156	0	ShipX
WILLIAMS VII	Dumb Lighter	12-AUG-2021 20:30:29	819523.7	834121.1	22.3147	114.15604	0	ShipX
WILLIAMS VII	Dumb Lighter	12-AUG-2021 20:36:29	819521.5	834120.1	22.31468	114.15603	0	ShipX
WILLIAMS VII	Dumb Lighter	12-AUG-2021 20:39:30	819520.4	834121.1	22.31467	114.15604	0	ShipX
WILLIAMS VII	Dumb Lighter	12-AUG-2021 20:42:30	819518.2	834109.8	22.31465	114.15593	0	ShipX
WILLIAMS VII	Dumb Lighter	12-AUG-2021 20:45:31	819517.1	834117	22.31464	114.156	0	ShipX
WILLIAMS VII	Dumb Lighter	12-AUG-2021 20:49:27	819517.1	834119	22.31464	114.15596	0	ShipX
WILLIAMS VII	Dumb Lighter	12-AUG-2021 20:54:28	819516	834120.1	22.31463	114.15603	0	ShipX
WILLIAMS VII	Dumb Lighter	12-AUG-2021 20:54:31	819518.2	834118	22.31465	114.15601	0	ShipX
WILLIAMS VII	Dumb Lighter	12-AUG-2021 20:58:29	819519.3	834118	22.31466	114.15601	0	ShipX
WILLIAMS VII	Dumb Lighter	12-AUG-2021 21:02:40	819517.1	834118	22.31464	114.15601	0	ShipX
WILLIAMS VII	Dumb Lighter	12-AUG-2021 21:08:31	819503.8	834113.9	22.31452	114.15597	0	ShipX
WILLIAMS VII	Dumb Lighter	12-AUG-2021 21:05:29	819513.8	834117	22.31461	114.156	0	ShipX
WILLIAMS VII	Dumb Lighter	12-AUG-2021 21:17:37	819513.8	834121.1	22.31461	114.15604	0	ShipX
WILLIAMS VII	Dumb Lighter	12-AUG-2021 21:21:31	819513.8	834120.1	22.31461	114.15603	0	ShipX
WILLIAMS VII	Dumb Lighter	12-AUG-2021 21:24:33	819518.2	834118	22.31465	114.15601	0	ShipX
WILLIAMS VII	Dumb Lighter	12-AUG-2021 21:32:29	819517.1	834120.1	22.31464	114.15603	0	ShipX
WILLIAMS VII	Dumb Lighter	12-AUG-2021 21:35:30	819516	834121.1	22.31463	114.15604	0	ShipX

WILLIAMS VII (Dumb Lighter)

Historical Data Records (AUGUST 2021)

Vessel Name	Vessel Type	Report Time	Northing	Easting	Latitude	Longitude	Knots	Source
WILLIAMS VII	Dumb Lighter	12-AUG-2021 21:38:32	819514.9	834120.1	22.31462	114.15603	0	ShipX
WILLIAMS VII	Dumb Lighter	12-AUG-2021 21:44:33	819516	834118	22.31463	114.15601	0	ShipX
WILLIAMS VII	Dumb Lighter	12-AUG-2021 21:46:28	819518	834118	22.31463	114.15601	0	ShipX
WILLIAMS VII	Dumb Lighter	12-AUG-2021 21:49:29	819517.1	834121.1	22.31464	114.15603	0	ShipX
WILLIAMS VII	Dumb Lighter	12-AUG-2021 21:57:27	819514.9	834117	22.31462	114.156	0	ShipX
WILLIAMS VII	Dumb Lighter	12-AUG-2021 22:00:29	819517.1	834124.2	22.31464	114.15607	0	ShipX
WILLIAMS VII	Dumb Lighter	12-AUG-2021 22:03:35	819518.2	834117	22.31465	114.156	0	ShipX
WILLIAMS VII	Dumb Lighter	12-AUG-2021 22:06:29	819513.8	834121.1	22.31461	114.15604	0	ShipX
WILLIAMS VII	Dumb Lighter	12-AUG-2021 22:10:31	819513.8	834112.9	22.31461	114.15596	0	ShipX
WILLIAMS VII	Dumb Lighter	12-AUG-2021 22:16:30	819517.1	834118	22.31464	114.15601	0	ShipX
WILLIAMS VII	Dumb Lighter	12-AUG-2021 22:27:29	819518.2	834121.1	22.31465	114.15604	0	ShipX
WILLIAMS VII	Dumb Lighter	12-AUG-2021 22:30:35	819518.2	834121.1	22.31465	114.15604	0	ShipX
WILLIAMS VII	Dumb Lighter	12-AUG-2021 22:33:29	819521.5	834118	22.31468	114.15601	0	ShipX
WILLIAMS VII	Dumb Lighter	12-AUG-2021 22:39:40	819514.9	834109.8	22.31462	114.15593	0	ShipX
WILLIAMS VII	Dumb Lighter	12-AUG-2021 22:42:29	819519.3	834112.9	22.31466	114.15596	0	ShipX
WILLIAMS VII	Dumb Lighter	12-AUG-2021 22:45:31	819516	834117	22.31463	114.156	0	ShipX
WILLIAMS VII	Dumb Lighter	12-AUG-2021 22:48:36	819511.5	834118	22.31459	114.15601	0	ShipX
WILLIAMS VII	Dumb Lighter	12-AUG-2021 22:51:55	819510.4	834112.9	22.31458	114.15604	0	ShipX
WILLIAMS VII	Dumb Lighter	12-AUG-2021 22:57:27	819514.9	834121.1	22.31462	114.15604	0	ShipX
WILLIAMS VII	Dumb Lighter	12-AUG-2021 23:02:32	819519.3	834121.1	22.31466	114.15604	0	ShipX
WILLIAMS VII	Dumb Lighter	12-AUG-2021 23:05:45	819518.2	834112.9	22.31465	114.15596	0	ShipX
WILLIAMS VII	Dumb Lighter	12-AUG-2021 23:08:35	819520.4	834112.9	22.31467	114.15597	0	ShipX
WILLIAMS VII	Dumb Lighter	12-AUG-2021 23:11:29	819511.5	834113.9	22.31459	114.15597	0	ShipX
WILLIAMS VII	Dumb Lighter	12-AUG-2021 23:14:29	819511.5	834113.9	22.31459	114.15597	0	ShipX
WILLIAMS VII	Dumb Lighter	12-AUG-2021 23:18:32	819511.5	834112.9	22.31459	114.15596	0	ShipX
WILLIAMS VII	Dumb Lighter	12-AUG-2021 23:26:30	819517.1	834121.1	22.31464	114.15604	0	ShipX
WILLIAMS VII	Dumb Lighter	12-AUG-2021 23:32:30	819520.4	834124.2	22.31467	114.15607	0	ShipX
WILLIAMS VII	Dumb Lighter	12-AUG-2021 23:37:30	819519.3	834125.2	22.31466	114.15608	0	ShipX
WILLIAMS VII	Dumb Lighter	12-AUG-2021 23:40:30	819519.3	834121.1	22.31466	114.15604	0	ShipX
WILLIAMS VII	Dumb Lighter	12-AUG-2021 23:43:32	819511.5	834121.1	22.31463	114.15604	0	ShipX
WILLIAMS VII	Dumb Lighter	12-AUG-2021 23:48:30	819512.6	834120.1	22.3146	114.15603	0	ShipX
WILLIAMS VII	Dumb Lighter	12-AUG-2021 23:52:31	819514.9	834121.1	22.31462	114.15604	0	ShipX
WILLIAMS VII	Dumb Lighter	12-AUG-2021 23:56:29	819518.2	834117	22.31461	114.156	0	ShipX
WILLIAMS VII	Dumb Lighter	12-AUG-2021 23:59:34	819511.5	834121.1	22.31459	114.15604	0	ShipX
WILLIAMS VII	Dumb Lighter	12-AUG-2021 00:02:37	819518.2	834121.1	22.31465	114.15604	0	ShipX
WILLIAMS VII	Dumb Lighter	12-AUG-2021 00:05:34	819517.1	834117	22.31464	114.156	0	ShipX
WILLIAMS VII	Dumb Lighter	12-AUG-2021 00:08:34	819520.4	834124.2	22.31467	114.15607	0	ShipX
WILLIAMS VII	Dumb Lighter	12-AUG-2021 00:11:30	819517.1	834113.9	22.31464	114.15597	0	ShipX
WILLIAMS VII	Dumb Lighter	12-AUG-2021 00:18:30	819519.3	834117	22.31466	114.156	0	ShipX
WILLIAMS VII	Dumb Lighter	12-AUG-2021 00:21:32	819517.1	834120.1	22.31464	114.15603	0	ShipX
WILLIAMS VII	Dumb Lighter	12-AUG-2021 00:24:29	819517.1	834120.1	22.31464	114.15603	0	ShipX
WILLIAMS VII	Dumb Lighter	12-AUG-2021 00:27:31	819518.2	834121.1	22.31465	114.15604	0	ShipX
WILLIAMS VII	Dumb Lighter	12-AUG-2021 00:30:31	819520.4	834120.1	22.31467	114.15603	0	ShipX
WILLIAMS VII	Dumb Lighter	12-AUG-2021 00:33:29	819519.3	834113.9	22.31466	114.15597	0	ShipX
WILLIAMS VII	Dumb Lighter	12-AUG-2021 00:42:35	819513.8	834113.9	22.31461	114.15597	0	ShipX
WILLIAMS VII	Dumb Lighter	12-AUG-2021 00:46:30	819511.5	834112.9	22.31459	114.15607	0	ShipX
WILLIAMS VII	Dumb Lighter	12-AUG-2021 00:50:31	819511.5	834121.1	22.31464	114.15604	0	ShipX
WILLIAMS VII	Dumb Lighter	12-AUG-2021 00:52:34	819511.5	834121.1	22.31459	114.15604	0	ShipX
WILLIAMS VII	Dumb Lighter	12-AUG-2021 00:55:29	819511.5					

WILLIAMS VII (Dumb Lighter)

Historical Data Records (AUGUST 2021)								
Vessel Name	Vessel Type	Report time	Northing	Easting	Latitude	Longitude	Knots	Source
WILLIAMS VII	Dumb Lighter	13-AUG-2021 09:32:30	819520.4	834120.1	22.31467	114.15603	0	ShipX
WILLIAMS VII	Dumb Lighter	13-AUG-2021 09:35:31	819516	834118	22.31463	114.15601	0	ShipX
WILLIAMS VII	Dumb Lighter	13-AUG-2021 09:38:30	819520.4	834120.1	22.31467	114.15603	0	ShipX
WILLIAMS VII	Dumb Lighter	13-AUG-2021 09:41:30	819518.2	834119.9	22.31467	114.15597	0	ShipX
WILLIAMS VII	Dumb Lighter	13-AUG-2021 09:44:29	819521.5	834118	22.31468	114.15601	0	ShipX
WILLIAMS VII	Dumb Lighter	13-AUG-2021 09:47:54	819511.5	834118	22.31459	114.15601	0.1	ShipX
WILLIAMS VII	Dumb Lighter	13-AUG-2021 09:53:54	819517.1	834121.1	22.31464	114.15604	0	ShipX
WILLIAMS VII	Dumb Lighter	13-AUG-2021 09:56:29	819517.1	834120.1	22.31464	114.15603	0	ShipX
WILLIAMS VII	Dumb Lighter	13-AUG-2021 09:59:29	819516	834121.1	22.31463	114.15604	0	ShipX
WILLIAMS VII	Dumb Lighter	13-AUG-2021 10:02:30	819514.9	834113.9	22.31462	114.15597	0	ShipX
WILLIAMS VII	Dumb Lighter	13-AUG-2021 10:08:29	819521.5	834109.8	22.31468	114.15593	0	ShipX
WILLIAMS VII	Dumb Lighter	13-AUG-2021 10:11:30	819518.2	834113.9	22.31465	114.15597	0	ShipX
WILLIAMS VII	Dumb Lighter	13-AUG-2021 10:14:29	819518.2	834117	22.31465	114.156	0	ShipX
WILLIAMS VII	Dumb Lighter	13-AUG-2021 10:17:30	819519.3	834118	22.31466	114.15601	0	ShipX
WILLIAMS VII	Dumb Lighter	13-AUG-2021 10:20:30	819519.3	834121.1	22.31467	114.15604	0	ShipX
WILLIAMS VII	Dumb Lighter	13-AUG-2021 10:23:31	819518.2	834120.1	22.31465	114.15603	0	ShipX
WILLIAMS VII	Dumb Lighter	13-AUG-2021 10:26:32	819518.2	834120.1	22.31465	114.15603	0	ShipX
WILLIAMS VII	Dumb Lighter	13-AUG-2021 10:33:32	819521.5	834113.9	22.31468	114.15597	0	ShipX
WILLIAMS VII	Dumb Lighter	13-AUG-2021 10:40:30	819518.2	834118	22.31465	114.15601	0	ShipX
WILLIAMS VII	Dumb Lighter	13-AUG-2021 10:46:33	819513.8	834113.9	22.31461	114.15597	0	ShipX
WILLIAMS VII	Dumb Lighter	13-AUG-2021 10:49:30	819518.2	834120.1	22.31465	114.15603	0	ShipX
WILLIAMS VII	Dumb Lighter	13-AUG-2021 10:52:29	819518.2	834118	22.31465	114.15601	0	ShipX
WILLIAMS VII	Dumb Lighter	13-AUG-2021 10:56:31	819518.2	834121.1	22.31465	114.15601	0	ShipX
WILLIAMS VII	Dumb Lighter	13-AUG-2021 11:02:28	819522.6	834121.1	22.31469	114.15604	0	ShipX
WILLIAMS VII	Dumb Lighter	13-AUG-2021 11:05:29	819518.2	834124.2	22.31465	114.15607	0	ShipX
WILLIAMS VII	Dumb Lighter	13-AUG-2021 11:08:31	819518.2	834120.1	22.31465	114.15603	0	ShipX
WILLIAMS VII	Dumb Lighter	13-AUG-2021 11:13:32	819524.8	834124.2	22.31471	114.15607	0	ShipX
WILLIAMS VII	Dumb Lighter	13-AUG-2021 11:16:33	819521.5	834124.2	22.31468	114.15607	0	ShipX
WILLIAMS VII	Dumb Lighter	13-AUG-2021 11:19:36	819518.2	834121.1	22.31465	114.15604	0	ShipX
WILLIAMS VII	Dumb Lighter	13-AUG-2021 11:24:30	819521.5	834120.1	22.31468	114.15603	0	ShipX
WILLIAMS VII	Dumb Lighter	13-AUG-2021 11:27:34	819525.9	834118	22.31472	114.15601	0	ShipX
WILLIAMS VII	Dumb Lighter	13-AUG-2021 11:30:29	819522.6	834117	22.31474	114.156	0	ShipX
WILLIAMS VII	Dumb Lighter	13-AUG-2021 11:33:30	819521.5	834118	22.31468	114.15601	0	ShipX
WILLIAMS VII	Dumb Lighter	13-AUG-2021 11:36:29	819519.3	834118	22.31466	114.15601	0	ShipX
WILLIAMS VII	Dumb Lighter	13-AUG-2021 11:39:29	819518.2	834117	22.31465	114.156	0	ShipX
WILLIAMS VII	Dumb Lighter	13-AUG-2021 11:42:30	819519.3	834117	22.31466	114.156	0	ShipX
WILLIAMS VII	Dumb Lighter	13-AUG-2021 11:53:32	819520.4	834113.9	22.31467	114.15597	0	ShipX
WILLIAMS VII	Dumb Lighter	13-AUG-2021 11:59:29	819520.4	834117	22.31467	114.156	0	ShipX
WILLIAMS VII	Dumb Lighter	13-AUG-2021 12:02:35	819518.2	834121.1	22.31465	114.15604	0	ShipX
WILLIAMS VII	Dumb Lighter	13-AUG-2021 12:03:48	819511.5	834118	22.31459	114.15601	0	ShipX
WILLIAMS VII	Dumb Lighter	13-AUG-2021 12:09:30	819511.5	834120.1	22.31459	114.15603	0	ShipX
WILLIAMS VII	Dumb Lighter	13-AUG-2021 12:14:30	819518.2	834121.1	22.31465	114.15604	0	ShipX
WILLIAMS VII	Dumb Lighter	13-AUG-2021 12:17:28	819518.2	834120.1	22.31465	114.15603	0	ShipX
WILLIAMS VII	Dumb Lighter	13-AUG-2021 12:20:30	819516	834121.1	22.31463	114.15604	0	ShipX
WILLIAMS VII	Dumb Lighter	13-AUG-2021 12:23:34	819517.1	834120.1	22.31464	114.15603	0	ShipX
WILLIAMS VII	Dumb Lighter	13-AUG-2021 12:27:30	819511.5	834113.9	22.31459	114.15597	0	ShipX
WILLIAMS VII	Dumb Lighter	13-AUG-2021 12:32:32	819517.1	834117	22.31464	114.156	0	ShipX
WILLIAMS VII	Dumb Lighter	13-AUG-2021 12:35:28	819516	834118	22.31463	114.15601	0	ShipX
WILLIAMS VII	Dumb Lighter	13-AUG-2021 12:38:31	819518.2	834120.1	22.31467	114.15603	0	ShipX
WILLIAMS VII	Dumb Lighter	13-AUG-2021 12:44:28	819521.5	834121.1	22.31468	114.15604	0	ShipX
WILLIAMS VII	Dumb Lighter	13-AUG-2021 12:47:29	819521.5	834118	22.31468	114.15601	0	ShipX
WILLIAMS VII	Dumb Lighter	13-AUG-2021 12:50:30	819518.2	834117	22.31465	114.156	0	ShipX
WILLIAMS VII	Dumb Lighter	13-AUG-2021 12:55:30	819513.8	834112.9	22.31461	114.15596	0	ShipX
WILLIAMS VII	Dumb Lighter	13-AUG-2021 12:58:30	819520.4	834120.1	22.31467	114.156	0	ShipX
WILLIAMS VII	Dumb Lighter	13-AUG-2021 13:05:29	819519.3	834124.2	22.31466	114.15607	0	ShipX
WILLIAMS VII	Dumb Lighter	13-AUG-2021 13:10:30	819517.1	834124.2	22.31464	114.15607	0	ShipX
WILLIAMS VII	Dumb Lighter	13-AUG-2021 13:15:31	819514.9	834117	22.31462	114.156	0	ShipX
WILLIAMS VII	Dumb Lighter	13-AUG-2021 13:25:29	819519.3	834120.1	22.31466	114.15603	0	ShipX
WILLIAMS VII	Dumb Lighter	13-AUG-2021 13:30:31	819518.2	834121.1	22.31465	114.15604	0	ShipX

WILLIAMS VII (Dumb Lighter)

Historical Data Records (AUGUST 2021)								
Vessel Name	Vessel Type	Report time	Northing	Easting	Latitude	Longitude	Knots	Source
WILLIAMS VII	Dumb Lighter	13-AUG-2021 13:33:29	819518.2	834120.1	22.31465	114.15603	0	ShipX
WILLIAMS VII	Dumb Lighter	13-AUG-2021 13:36:28	819517.1	834121.1	22.31464	114.15604	0	ShipX
WILLIAMS VII	Dumb Lighter	13-AUG-2021 13:39:28	819517.1	834117	22.31464	114.156	0	ShipX
WILLIAMS VII	Dumb Lighter	13-AUG-2021 13:41:31	819518.2	834117	22.31467	114.156	0	ShipX
WILLIAMS VII	Dumb Lighter	13-AUG-2021 13:46:33	819516	834120.1	22.31463	114.15603	0	ShipX
WILLIAMS VII	Dumb Lighter	13-AUG-2021 13:50:28	819517.1	834125.2	22.31464	114.15608	0	ShipX
WILLIAMS VII	Dumb Lighter	13-AUG-2021 13:55:29	819519.3	834121.1	22.31466	114.15604	0	ShipX
WILLIAMS VII	Dumb Lighter	13-AUG-2021 14:00:32	819514.9	834120.1	22.31462	114.15603	0	ShipX
WILLIAMS VII	Dumb Lighter	13-AUG-2021 14:05:28	819518.2	834118	22.31465	114.15601	0	ShipX
WILLIAMS VII	Dumb Lighter	13-AUG-2021 14:09:29	819520.4	834124.2	22.31467	114.15607	0	ShipX
WILLIAMS VII	Dumb Lighter	13-AUG-2021 14:13:28	819520.4	834121.1	22.31467	114.15604	0	ShipX
WILLIAMS VII	Dumb Lighter	13-AUG-2021 14:16:30	819518.2	834118	22.31465	114.15601	0	ShipX
WILLIAMS VII	Dumb Lighter	13-AUG-2021 14:19:28	819518.2	834111.8	22.31465	114.15595	0	ShipX
WILLIAMS VII	Dumb Lighter	13-AUG-2021 14:24:33	819513.8	834111.8	22.31461	114.15595	0	ShipX
WILLIAMS VII	Dumb Lighter	13-AUG-2021 14:28:30	819518.2	834121.1	22.31465	114.15603	0	ShipX
WILLIAMS VII	Dumb Lighter	13-AUG-2021 14:33:31	819516	834121.1	22.3146	114.15604	0	ShipX
WILLIAMS VII	Dumb Lighter	13-AUG-2021 14:38:30	819518.2	834124.2	22.31465	114.15607	0.4	ShipX
WILLIAMS VII	Dumb Lighter	13-AUG-2021 14:43:29	819513.8	834113.9	22.31465	114.15603	0	ShipX
WILLIAMS VII	Dumb Lighter	13-AUG-2021 14:48:30	819519.3	834120.1	22.31462	114.15603	0	ShipX
WILLIAMS VII	Dumb Lighter	13-AUG-2021 14:50:30	819514.9	834120.1	22.31462	114.15603	0	ShipX
WILLIAMS VII	Dumb Lighter	13-AUG-2021 15:01:29	819516	834118	22.31463	114.15601	0	ShipX
WILLIAMS VII	Dumb Lighter	13-AUG-2021 15:03:34	819519.3	834120.1	22.31465	114.15603	0	ShipX
WILLIAMS VII	Dumb Lighter	13-AUG-2021 15:10:30	819520.4	834120.1	22.31467	114.15603	0	ShipX
WILLIAMS VII	Dumb Lighter	13-AUG-2021 15:14:30	819522.6	834124.2	22.31469	114.15607	0	ShipX
WILLIAMS VII	Dumb Lighter	13-AUG-2021 15:18:40	819514.9	834124.2	22.31462	114.15607	0	ShipX
WILLIAMS VII	Dumb Lighter	13-AUG-2021 15:21:44	819514.9	834120.1	22.31462	114.15603	0	ShipX
WILLIAMS VII	Dumb Lighter	13-AUG-2021 15:23:38	819514.9	834118	22.31462	114.15601	0	ShipX
WILLIAMS VII	Dumb Lighter	13-AUG-2021 15:26:33	819514.9	834122.9	22.31462	114.15596	0	ShipX
WILLIAMS VII	Dumb Lighter	13-AUG-2021 15:34:35	819517.1	834120.1	22.31464	114.15603	0	ShipX
WILLIAMS VII	Dumb Lighter	13-AUG-2021 15:39:30	819522.6	834118	22.31469	114.15601	0	ShipX
WILLIAMS VII	Dumb Lighter	13-AUG-2021 15:42:40	819520.4	834117	22.31467	114.156	0	ShipX
WILLIAMS VII	Dumb Lighter	13-AUG-2021 15:45:43	819511.5	834111.8	22.31459	114.15595	0	ShipX
WILLIAMS VII	Dumb Lighter	13-AUG-2021 15:49:38	819513.8	834109.8	22.31461	114.15593	0	ShipX
WILLIAMS VII	Dumb Lighter	13-AUG-2021 15:53:43	819519.3	834122.9	22.31462	114.15603	0	ShipX
WILLIAMS VII	Dumb Lighter	13-AUG-2021 15:55:38	819514.9	834117	22.31462	114.156	0	ShipX
WILLIAMS VII	Dumb Lighter	13-AUG-2021 15:57:45	819516	834121.1	22.31463	114.15604	0	ShipX
WILLIAMS VII	Dumb Lighter	13-AUG-2021 16:01:44	819518.2	834120.1	22.31465	114.15603	0	ShipX
WILLIAMS VII	Dumb Lighter	13-AUG-2021 16:05:42	819514.9	834117	22.31462	114.156	0	ShipX
WILLIAMS VII	Dumb Lighter	13-AUG-2021 16:08:49	819513.8	834109.8	22.31461	114.15593	0	ShipX
WILLIAMS VII	Dumb Lighter	13-AUG-2021 16:11:53	819518.2	834121.1	22.31465	114.15604	0	ShipX
WILLIAMS VII	Dumb Lighter	13-AUG-2021 16:15:44	819516	834124.2	22.31463	114.15607	0	ShipX
WILLIAMS VII	Dumb Lighter	13-AUG-2021 16:20:47	819516	834121.1	22.31463	114.15604	0	ShipX
WILLIAMS VII	Dumb Lighter	13-AUG-2021 16:24:49	819514.9	834118	22.31462	114.15601	0	ShipX
WILLIAMS VII	Dumb Lighter	13-AUG-2021 16:28:50	819518.2	834124.2	22.31465	114.15607	0	ShipX
WILLIAMS VII	Dumb Lighter	13-AUG-2021 16:32:51	819513.8	834120.1	22.31462	114.15603	0	ShipX
WILLIAMS VII	Dumb Lighter	13-AUG-2021 16:37:49	819517.1	834121.1	22.31464	114.15604	0	ShipX
WILLIAMS VII	Dumb Lighter	13-AUG-2021 16:42:44	819521.5	834121.1	22.31468	114.15604	0	ShipX
WILLIAMS VII	Dumb Lighter	13-AUG-2021 16:45:43	819517.1	834125.2	22.31464	114.15608	0	ShipX
WILLIAMS VII	Dumb Lighter	13-AUG-2021 16:50:25	819517.1	834125.2	22.31464	114.15608	0	

WILLIAMS VII (Dumb Lighter)

Historical Data Records (AUGUST 2021)

Vessel Name	Vessel Type	Report time	Northing	Easting	Latitude	Longitude	Knots	Source
WILLIAMS VII	Dumb Lighter	14-AUG-2021 02:24:58	819516	834118	22.31463	114.15601	0	ShipX
WILLIAMS VII	Dumb Lighter	14-AUG-2021 02:28:25	8195149	834118	22.31462	114.15601	0	ShipX
WILLIAMS VII	Dumb Lighter	14-AUG-2021 02:34:30	819527	834113.9	22.31473	114.15597	0	ShipX
WILLIAMS VII	Dumb Lighter	14-AUG-2021 02:37:31	819519	834117	22.31463	114.15596	0	ShipX
WILLIAMS VII	Dumb Lighter	14-AUG-2021 02:40:34	819523	834112.9	22.31475	114.15596	0	ShipX
WILLIAMS VII	Dumb Lighter	14-AUG-2021 02:47:29	819519.3	834120.1	22.31466	114.15600	0	ShipX
WILLIAMS VII	Dumb Lighter	14-AUG-2021 02:53:31	819513.8	834118	22.31461	114.15601	0	ShipX
WILLIAMS VII	Dumb Lighter	14-AUG-2021 02:56:30	819518.2	834120.1	22.31465	114.15603	0	ShipX
WILLIAMS VII	Dumb Lighter	14-AUG-2021 03:11:37	819519.3	834124.2	22.31466	114.15607	0	ShipX
WILLIAMS VII	Dumb Lighter	14-AUG-2021 03:18:32	819519	834117	22.31463	114.15596	0	ShipX
WILLIAMS VII	Dumb Lighter	14-AUG-2021 03:22:33	819521.5	834120.1	22.31468	114.15603	0	ShipX
WILLIAMS VII	Dumb Lighter	14-AUG-2021 03:28:31	819518.2	834124.2	22.31465	114.15607	0	ShipX
WILLIAMS VII	Dumb Lighter	14-AUG-2021 03:32:31	819519.3	834121.1	22.31466	114.15604	0	ShipX
WILLIAMS VII	Dumb Lighter	14-AUG-2021 03:35:33	819518.2	834118	22.31465	114.15601	0	ShipX
WILLIAMS VII	Dumb Lighter	14-AUG-2021 03:42:29	819518.2	834117	22.31465	114.15596	0	ShipX
WILLIAMS VII	Dumb Lighter	14-AUG-2021 03:47:33	819520.4	834118	22.31467	114.15601	0	ShipX
WILLIAMS VII	Dumb Lighter	14-AUG-2021 03:54:29	819516	834117	22.31465	114.15603	0	ShipX
WILLIAMS VII	Dumb Lighter	14-AUG-2021 03:57:31	819518.2	834120.1	22.31465	114.15603	0	ShipX
WILLIAMS VII	Dumb Lighter	14-AUG-2021 04:00:32	819517.1	834121.1	22.31464	114.15604	0	ShipX
WILLIAMS VII	Dumb Lighter	14-AUG-2021 04:07:28	819519.3	834121.1	22.31465	114.15604	0	ShipX
WILLIAMS VII	Dumb Lighter	14-AUG-2021 04:10:32	819521.5	834121.1	22.31468	114.15604	0	ShipX
WILLIAMS VII	Dumb Lighter	14-AUG-2021 04:11:29	819518.2	834117	22.31465	114.15603	0	ShipX
WILLIAMS VII	Dumb Lighter	14-AUG-2021 04:18:31	819518.2	834118	22.31465	114.15601	0	ShipX
WILLIAMS VII	Dumb Lighter	14-AUG-2021 04:21:32	819516	834113.9	22.31463	114.15597	0	ShipX
WILLIAMS VII	Dumb Lighter	14-AUG-2021 04:26:31	819519.3	834121.1	22.31466	114.15603	0	ShipX
WILLIAMS VII	Dumb Lighter	14-AUG-2021 04:27:28	819514.9	834121.1	22.31462	114.15604	0	ShipX
WILLIAMS VII	Dumb Lighter	14-AUG-2021 04:30:33	819505.0	834130.4	22.31449	114.15613	0	ShipX
WILLIAMS VII	Dumb Lighter	14-AUG-2021 04:33:34	819505.0	834130.4	22.31449	114.15613	0	ShipX
WILLIAMS VII	Dumb Lighter	14-AUG-2021 04:38:30	819518.2	834124.2	22.31465	114.15607	0	ShipX
WILLIAMS VII	Dumb Lighter	14-AUG-2021 04:41:31	819519.3	834117	22.31466	114.15603	0	ShipX
WILLIAMS VII	Dumb Lighter	14-AUG-2021 04:44:32	819519.3	834121.1	22.31462	114.15607	0	ShipX
WILLIAMS VII	Dumb Lighter	14-AUG-2021 04:52:30	819512.6	834112.9	22.31461	114.15596	0	ShipX
WILLIAMS VII	Dumb Lighter	14-AUG-2021 04:57:31	819517.1	834120.1	22.31464	114.15603	0	ShipX
WILLIAMS VII	Dumb Lighter	14-AUG-2021 05:02:33	819514.9	834121.1	22.31462	114.15604	0	ShipX
WILLIAMS VII	Dumb Lighter	14-AUG-2021 05:06:32	819513.8	834120.1	22.31461	114.15603	0	ShipX
WILLIAMS VII	Dumb Lighter	14-AUG-2021 05:09:32	819516	834121.1	22.31463	114.15604	0	ShipX
WILLIAMS VII	Dumb Lighter	14-AUG-2021 05:16:30	819513.8	834124.2	22.31461	114.15607	0	ShipX
WILLIAMS VII	Dumb Lighter	14-AUG-2021 05:18:31	819513.8	834124.2	22.31461	114.15607	0	ShipX
WILLIAMS VII	Dumb Lighter	14-AUG-2021 05:24:29	819510.4	834118	22.31458	114.15601	0	ShipX
WILLIAMS VII	Dumb Lighter	14-AUG-2021 05:27:30	819511.5	834120.1	22.31459	114.15603	0	ShipX
WILLIAMS VII	Dumb Lighter	14-AUG-2021 05:30:31	819517.1	834121.1	22.31464	114.15604	0	ShipX
WILLIAMS VII	Dumb Lighter	14-AUG-2021 05:37:28	819514.9	834120.1	22.31464	114.15603	0	ShipX
WILLIAMS VII	Dumb Lighter	14-AUG-2021 05:39:31	819519.3	834118	22.31466	114.15601	0	ShipX
WILLIAMS VII	Dumb Lighter	14-AUG-2021 05:43:30	819518.2	834121.1	22.31465	114.15604	0	ShipX
WILLIAMS VII	Dumb Lighter	14-AUG-2021 05:47:31	819519.3	834120.1	22.31466	114.15603	0	ShipX
WILLIAMS VII	Dumb Lighter	14-AUG-2021 05:50:29	819522.6	834120.1	22.31469	114.15603	0	ShipX
WILLIAMS VII	Dumb Lighter	14-AUG-2021 05:53:29	819522.6	834120.1	22.31469	114.15603	0	ShipX
WILLIAMS VII	Dumb Lighter	14-AUG-2021 05:56:31	819519.3	834124.2	22.31466	114.15607	0	ShipX
WILLIAMS VII	Dumb Lighter	14-AUG-2021 06:00:29	819520.4	834112.9	22.31467	114.15596	0	ShipX
WILLIAMS VII	Dumb Lighter	14-AUG-2021 06:06:30	819517.1	834112.9	22.31464	114.15596	0	ShipX
WILLIAMS VII	Dumb Lighter	14-AUG-2021 06:09:29	819521.5	834118	22.31468	114.15601	0.1	ShipX
WILLIAMS VII	Dumb Lighter	14-AUG-2021 06:13:31	819522.6	834120.1	22.31469	114.15603	0.1	ShipX
WILLIAMS VII	Dumb Lighter	14-AUG-2021 06:18:31	819518.2	834118	22.31469	114.15595	0	ShipX
WILLIAMS VII	Dumb Lighter	14-AUG-2021 06:23:35	819519.3	834113.9	22.31466	114.15597	0	ShipX
WILLIAMS VII	Dumb Lighter	14-AUG-2021 06:29:29	819518.2	834120.1	22.31465	114.15603	0	ShipX
WILLIAMS VII	Dumb Lighter	14-AUG-2021 06:32:31	819520.4	834120.1	22.31467	114.15603	0	ShipX
WILLIAMS VII	Dumb Lighter	14-AUG-2021 06:39:33	819517.1	834125.2	22.31464	114.15608	0	ShipX
WILLIAMS VII	Dumb Lighter	14-AUG-2021 06:47:34	819514.9	834120.1	22.31462	114.15603	0	ShipX

WILLIAMS VII (Dumb Lighter)

Historical Data Records (AUGUST 2021)

Vessel Name	Vessel Type	Report time	Northing	Easting	Latitude	Longitude	Knots	Source
WILLIAMS VII	Dumb Lighter	14-AUG-2021 06:52:30	819518.2	834124.2	22.31465	114.15607	0.1	ShipX
WILLIAMS VII	Dumb Lighter	14-AUG-2021 06:58:29	819514.9	834124.2	22.31462	114.15607	0	ShipX
WILLIAMS VII	Dumb Lighter	14-AUG-2021 07:02:29	819519.3	834120.1	22.31466	114.15607	0	ShipX
WILLIAMS VII	Dumb Lighter	14-AUG-2021 07:07:28	819518.2	834121.1	22.31467	114.15604	0	ShipX
WILLIAMS VII	Dumb Lighter	14-AUG-2021 07:11:30	819513.8	834124.2	22.31461	114.15607	0	ShipX
WILLIAMS VII	Dumb Lighter	14-AUG-2021 07:19:33	819514.9	834124.2	22.31462	114.15607	0	ShipX
WILLIAMS VII	Dumb Lighter	14-AUG-2021 07:22:28	819514.9	834125.2	22.31462	114.15608	0	ShipX
WILLIAMS VII	Dumb Lighter	14-AUG-2021 07:30:31	819520.4	834121.1	22.31467	114.15604	0	ShipX
WILLIAMS VII	Dumb Lighter	14-AUG-2021 07:34:12	819513.8	834125.2	22.31461	114.15608	0	ShipX
WILLIAMS VII	Dumb Lighter	14-AUG-2021 07:36:31	819513.8	834125.2	22.31461	114.15608	0	ShipX
WILLIAMS VII	Dumb Lighter	14-AUG-2021 07:42:29	819513.8	834125.2	22.31461	114.15608	0	ShipX
WILLIAMS VII	Dumb Lighter	14-AUG-2021 07:46:28	819514.9	834125.2	22.31462	114.15608	0	ShipX
WILLIAMS VII	Dumb Lighter	14-AUG-2021 07:48:30	819516	834117	22.31463	114.15603	0	ShipX
WILLIAMS VII	Dumb Lighter	14-AUG-2021 07:58:32	819516	834121.1	22.31463	114.15604	0	ShipX
WILLIAMS VII	Dumb Lighter	14-AUG-2021 08:02:29	819518.2	834121.1	22.31465	114.15604	0	ShipX
WILLIAMS VII	Dumb Lighter	14-AUG-2021 08:05:30	819513.8	834117	22.31461	114.15604	0	ShipX
WILLIAMS VII	Dumb Lighter	14-AUG-2021 08:11:31	819516	834113.9	22.31463	114.15597	0	ShipX
WILLIAMS VII	Dumb Lighter	14-AUG-2021 08:14:30	819520.4	834118	22.31467	114.15601	0	ShipX
WILLIAMS VII	Dumb Lighter	14-AUG-2021 08:21:28	819513.8	834113.9	22.31461	114.15597	0	ShipX
WILLIAMS VII	Dumb Lighter	14-AUG-2021 08:22:28	819518.2	834120.1	22.31465	114.15603	0	ShipX
WILLIAMS VII	Dumb Lighter	14-AUG-2021 08:25:32	819519.3	834124.2	22.31466	114.15607	0	ShipX
WILLIAMS VII	Dumb Lighter	14-AUG-2021 08:28:31	819517.1	834118	22.31464	114.15601	0	ShipX
WILLIAMS VII	Dumb Lighter	14-AUG-2021 08:31:32	819516	834125.2	22.31463	114.15608	0	ShipX
WILLIAMS VII	Dumb Lighter	14-AUG-2021 08:34:29	819518.2	834125.2	22.31465	114.15603	0	ShipX
WILLIAMS VII	Dumb Lighter	14-AUG-2021 08:37:31	819513.8	834124.2	22.31461	114.15607	0	ShipX
WILLIAMS VII	Dumb Lighter	14-AUG-2021 08:40:32	819511.5	834120.1	22.31459	114.15603	0	ShipX
WILLIAMS VII	Dumb Lighter	14-AUG-2021 08:43:33	819516	834118	22.31463	114.15601	0	ShipX
WILLIAMS VII	Dumb Lighter	14-AUG-2021 08:49:31	819514.9	834124.2	22.31462	114.15607	0	ShipX
WILLIAMS VII	Dumb Lighter	14-AUG-2021 08:49:40	819512.6	834124.2	22.31461	114.15607	0	ShipX
WILLIAMS VII	Dumb Lighter	14-AUG-2021 08:54:30	819511.5	834125.2	22.31459	114.15608	0	ShipX
WILLIAMS VII	Dumb Lighter	14-AUG-2021 08:57:32	819516	834124.2	22.31463	114.15607	0	ShipX
WILLIAMS VII	Dumb Lighter	14-AUG-2021 09:04:32	819514.9	834121.1	22.31462	114.15604	0	ShipX
WILLIAMS VII	Dumb Lighter	14-AUG-2021 09:07:29	819514.9	834125.2	22.31462	114.15608	0	ShipX
WILLIAMS VII	Dumb Lighter	14-AUG-2021 09:10:31	819516	834125.2	22.31463	114.15608	0	ShipX
WILLIAMS VII	Dumb Lighter	14-AUG-2021 09:15:30	819518.2	834125.2	22.31465	114.15608	0	ShipX
WILLIAMS VII	Dumb Lighter	14-AUG-2021 09:18:31	819519.3	834121.1	22.31466	114.15604	0	ShipX
WILLIAMS VII	Dumb Lighter	14-AUG-2021 09:21:30	819516	834120.1	22.31463	114.15603	0	ShipX
WILLIAMS VII	Dumb Lighter	14-AUG-2021 09:24:30	819518.2	834125.2	22.31465	114.15608	0	ShipX
WILLIAMS VII	Dumb Lighter	14-AUG-2021 09:27:31	819518.2	834125.2	22.31465	114.15608	0	ShipX
WILLIAMS VII	Dumb Lighter	14-AUG-2021 09:30:28	819511.5	834120.1	22.31459	114.15603	0	ShipX
WILLIAMS VII	Dumb Lighter	14-AUG-2021 09:33:29	819513.8	834121.1	22.31463	114.15603	0	ShipX
WILLIAMS VII	Dumb Lighter	14-AUG-2021 09:40:29	819516	834121.1	22.31463	114.15604	0	ShipX
WILLIAMS VII	Dumb Lighter	14-AUG-2021 09:43:33	819511.5	834118	22.31459	114.15601	0	ShipX
WILLIAMS VII	Dumb Lighter	14-AUG-2021 09:49:29	819513.8	834124.2	22.31461	114.15607	0	ShipX
WILLIAMS VII	Dumb Lighter	14-AUG-2021 09:55:29	819516	834121.1	22.31463	114.15604	0	ShipX
WILLIAMS VII	Dumb Lighter	14-AUG-2021 10:00:30	819513.8	834109.8	22.31461	114.15593	0	ShipX
WILLIAMS VII	Dumb Lighter	14-AUG-2021 10:03:31	819513.8	834121.1	22.31466	114.15603	0	ShipX
WILLIAMS VII	Dumb Lighter	14-AUG-2021 10:06:28	819518.2	834120.1	22.31465	114.15603	0	ShipX
WILLIAMS VII	Dumb Lighter	14-AUG-2021 10:10:32	819517.1	834113.9	22.31464	114.15597	0	ShipX
WILLIAMS VII	Dumb Lighter	14-AUG-2						

WILLIAMS VII (Dumb Lighter)

Historical Data Records (AUGUST 2021)

Vessel Name	Vessel Type	Report time	Northing	Easting	Latitude	Longitude	Knots	Source
WILLIAMS VII	Dumb Lighter	14-AUG-2021 18:56:36	819523.7	834120.1	22.31467	114.15603	0	ShipXY
WILLIAMS VII	Dumb Lighter	14-AUG-2021 18:59:36	819519.3	834121.1	22.31466	114.15604	0	ShipXY
WILLIAMS VII	Dumb Lighter	14-AUG-2021 19:02:53	819521.5	834113.9	22.31468	114.15597	0	ShipXY
WILLIAMS VII	Dumb Lighter	14-AUG-2021 19:06:36	819522.6	834117.2	22.31464	114.15596	0	ShipXY
WILLIAMS VII	Dumb Lighter	14-AUG-2021 19:12:38	819513.9	834121.1	22.31466	114.15604	0	ShipXY
WILLIAMS VII	Dumb Lighter	14-AUG-2021 19:16:35	819519.3	834125.2	22.31466	114.15608	0	ShipXY
WILLIAMS VII	Dumb Lighter	14-AUG-2021 19:22:36	819521.5	834124.2	22.31468	114.15607	0	ShipXY
WILLIAMS VII	Dumb Lighter	14-AUG-2021 19:28:36	819521.5	834117.2	22.31468	114.156	0	ShipXY
WILLIAMS VII	Dumb Lighter	14-AUG-2021 19:31:38	819524.8	834121.1	22.31471	114.15604	0	ShipXY
WILLIAMS VII	Dumb Lighter	14-AUG-2021 19:37:35	819522.6	834124.2	22.31467	114.15607	0	ShipXY
WILLIAMS VII	Dumb Lighter	14-AUG-2021 19:41:36	819513.9	834125.2	22.31466	114.15608	0	ShipXY
WILLIAMS VII	Dumb Lighter	14-AUG-2021 19:45:38	819518.2	834125.2	22.31465	114.15608	0	ShipXY
WILLIAMS VII	Dumb Lighter	14-AUG-2021 19:50:35	819514.9	834124.2	22.31462	114.15607	0	ShipXY
WILLIAMS VII	Dumb Lighter	14-AUG-2021 19:53:38	819521.5	834134.5	22.31468	114.15617	0	ShipXY
WILLIAMS VII	Dumb Lighter	14-AUG-2021 19:57:35	819522.6	834125.2	22.31463	114.15608	0	ShipXY
WILLIAMS VII	Dumb Lighter	14-AUG-2021 20:04:36	819513.9	834120.1	22.31461	114.15603	0	ShipXY
WILLIAMS VII	Dumb Lighter	14-AUG-2021 20:07:36	819513.8	834125.2	22.31461	114.15608	0	ShipXY
WILLIAMS VII	Dumb Lighter	14-AUG-2021 20:12:36	819513.8	834124.2	22.31461	114.15607	0	ShipXY
WILLIAMS VII	Dumb Lighter	14-AUG-2021 20:15:38	819520.4	834124.2	22.31467	114.15607	0	ShipXY
WILLIAMS VII	Dumb Lighter	14-AUG-2021 20:22:36	819523.7	834127.2	22.3147	114.156	0	ShipXY
WILLIAMS VII	Dumb Lighter	14-AUG-2021 20:27:35	819512.6	834125.2	22.31469	114.15608	0	ShipXY
WILLIAMS VII	Dumb Lighter	14-AUG-2021 20:33:41	819513.9	834118	22.31466	114.15601	0	ShipXY
WILLIAMS VII	Dumb Lighter	14-AUG-2021 20:37:35	819518.2	834117	22.31465	114.156	0	ShipXY
WILLIAMS VII	Dumb Lighter	14-AUG-2021 20:40:36	819519.3	834118	22.31466	114.15601	0	ShipXY
WILLIAMS VII	Dumb Lighter	14-AUG-2021 20:44:35	819519.3	834113.9	22.31466	114.15597	0	ShipXY
WILLIAMS VII	Dumb Lighter	14-AUG-2021 20:49:38	819525.9	834118	22.31472	114.15601	0	ShipXY
WILLIAMS VII	Dumb Lighter	14-AUG-2021 20:53:36	819516	834111.8	22.31463	114.15595	0	ShipXY
WILLIAMS VII	Dumb Lighter	14-AUG-2021 20:57:38	819517.1	834117	22.31464	114.156	0	ShipXY
WILLIAMS VII	Dumb Lighter	14-AUG-2021 21:01:35	819509.3	834113.9	22.31457	114.15597	0	ShipXY
WILLIAMS VII	Dumb Lighter	14-AUG-2021 21:08:57	819516	834118	22.31463	114.15601	0	ShipXY
WILLIAMS VII	Dumb Lighter	14-AUG-2021 21:12:36	819517.1	834121.1	22.31464	114.15604	0	ShipXY
WILLIAMS VII	Dumb Lighter	14-AUG-2021 21:17:39	819517.1	834113.9	22.31464	114.15597	0	ShipXY
WILLIAMS VII	Dumb Lighter	14-AUG-2021 21:20:37	819513.9	834121.1	22.31466	114.15604	0	ShipXY
WILLIAMS VII	Dumb Lighter	14-AUG-2021 21:22:43	819519.3	834120.1	22.31466	114.15603	0	ShipXY
WILLIAMS VII	Dumb Lighter	14-AUG-2021 21:24:36	819519.3	834124.2	22.31466	114.15607	0	ShipXY
WILLIAMS VII	Dumb Lighter	14-AUG-2021 21:29:39	819518.2	834117	22.31465	114.156	0	ShipXY
WILLIAMS VII	Dumb Lighter	14-AUG-2021 21:36:36	819517.1	834118	22.31464	114.15601	0	ShipXY
WILLIAMS VII	Dumb Lighter	14-AUG-2021 21:40:36	819519.3	834118	22.31466	114.15601	0	ShipXY
WILLIAMS VII	Dumb Lighter	14-AUG-2021 21:44:35	819517.1	834112.9	22.31464	114.15596	0	ShipXY
WILLIAMS VII	Dumb Lighter	14-AUG-2021 21:47:38	819516	834112.9	22.31463	114.15596	0	ShipXY
WILLIAMS VII	Dumb Lighter	14-AUG-2021 21:53:41	819516	834121.1	22.31463	114.15604	0	ShipXY
WILLIAMS VII	Dumb Lighter	14-AUG-2021 21:59:23	819514.9	834118	22.31462	114.15601	0	ShipXY
WILLIAMS VII	Dumb Lighter	14-AUG-2021 22:03:37	819515.9	834097.4	22.31459	114.15581	0	ShipXY
WILLIAMS VII	Dumb Lighter	14-AUG-2021 22:05:38	819511.5	83405.6	22.31459	114.15589	0	ShipXY
WILLIAMS VII	Dumb Lighter	14-AUG-2021 22:11:36	819517.1	834118	22.31464	114.15601	0	ShipXY
WILLIAMS VII	Dumb Lighter	14-AUG-2021 22:14:35	819517.1	834118	22.31464	114.15601	0	ShipXY
WILLIAMS VII	Dumb Lighter	14-AUG-2021 22:23:50	819517.1	834117	22.31464	114.156	0	ShipXY
WILLIAMS VII	Dumb Lighter	14-AUG-2021 22:26:37	819518.2	834120.1	22.31465	114.15603	0	ShipXY
WILLIAMS VII	Dumb Lighter	14-AUG-2021 22:32:36	819513.9	834121.1	22.31464	114.15604	0	ShipXY
WILLIAMS VII	Dumb Lighter	14-AUG-2021 22:32:36	819516	834113.9	22.31463	114.15597	0	ShipXY
WILLIAMS VII	Dumb Lighter	14-AUG-2021 22:36:38	819518.2	834117	22.31465	114.156	0	ShipXY
WILLIAMS VII	Dumb Lighter	14-AUG-2021 22:39:37	819514.9	834111.8	22.31462	114.15595	0	ShipXY
WILLIAMS VII	Dumb Lighter	14-AUG-2021 22:43:36	819509.3	834125.2	22.31457	114.15608	0	ShipXY
WILLIAMS VII	Dumb Lighter	14-AUG-2021 22:46:33	819511.5	834118	22.31469	114.15601	0	ShipXY
WILLIAMS VII	Dumb Lighter	14-AUG-2021 22:49:36	819514.9	834118	22.31462	114.15601	0	ShipXY
WILLIAMS VII	Dumb Lighter	14-AUG-2021 22:52:42	819514.9	834121.1	22.31462	114.15604	0	ShipXY
WILLIAMS VII	Dumb Lighter	14-AUG-2021 22:55:35	819516	834125.2	22.31463	114.15608	0	ShipXY
WILLIAMS VII	Dumb Lighter	14-AUG-2021 22:58:35	819518.2	834118	22.31465	114.15601	0	ShipXY
WILLIAMS VII	Dumb Lighter	14-AUG-2021 23:02:34	819510.4	834111.8	22.31458	114.15595	0	ShipXY

WILLIAMS VII (Dumb Lighter)

Historical Data Records (AUGUST 2021)

Vessel Name	Vessel Type	Report time	Northing	Easting	Latitude	Longitude	Knots	Source
WILLIAMS VII	Dumb Lighter	14-AUG-2021 23:05:39	819511.5	834109.8	22.31459	114.15593	0	ShipXY
WILLIAMS VII	Dumb Lighter	14-AUG-2021 23:08:37	819511.5	834111.8	22.31459	114.15595	0	ShipXY
WILLIAMS VII	Dumb Lighter	14-AUG-2021 23:11:36	819511.5	834109.8	22.31459	114.15593	0	ShipXY
WILLIAMS VII	Dumb Lighter	14-AUG-2021 23:13:37	819511.5	834113.9	22.31459	114.15596	0	ShipXY
WILLIAMS VII	Dumb Lighter	14-AUG-2021 23:16:37	819516	834125.2	22.31463	114.15608	0	ShipXY
WILLIAMS VII	Dumb Lighter	14-AUG-2021 23:21:35	819521.5	834125.2	22.31468	114.15608	0	ShipXY
WILLIAMS VII	Dumb Lighter	14-AUG-2021 23:24:36	819516	834121.1	22.31463	114.15604	0	ShipXY
WILLIAMS VII	Dumb Lighter	14-AUG-2021 23:27:36	819514.9	834125.2	22.31462	114.15608	0	ShipXY
WILLIAMS VII	Dumb Lighter	14-AUG-2021 23:31:39	819518.2	834121.1	22.31465	114.15604	0	ShipXY
WILLIAMS VII	Dumb Lighter	14-AUG-2021 23:38:37	819513.8	834121.1	22.31461	114.15604	0	ShipXY
WILLIAMS VII	Dumb Lighter	14-AUG-2021 23:46:35	819516	834117	22.31461	114.15603	0	ShipXY
WILLIAMS VII	Dumb Lighter	14-AUG-2021 23:49:36	819516	834117	22.31461	114.15603	0	ShipXY
WILLIAMS VII	Dumb Lighter	14-AUG-2021 23:53:35	819521.5	834120.1	22.31468	114.15603	0	ShipXY
WILLIAMS VII	Dumb Lighter	14-AUG-2021 23:56:35	819513.8	834121.1	22.31466	114.15597	0	ShipXY
WILLIAMS VII	Dumb Lighter	14-AUG-2021 23:59:35	819513.8	834117	22.31468	114.156	0	ShipXY
WILLIAMS VII	Dumb Lighter	14-AUG-2021 00:01:36	819517.1	834120.1	22.31464	114.15603	0	ShipXY
WILLIAMS VII	Dumb Lighter	14-AUG-2021 00:03:37	819513.8	834117	22.31466	114.156	0	ShipXY
WILLIAMS VII	Dumb Lighter	14-AUG-2021 00:08:38	819518.2	834113.9	22.31465	114.15597	0	ShipXY
WILLIAMS VII	Dumb Lighter	14-AUG-2021 00:11:35	819521.5	834117	22.31468	114.156	0	ShipXY
WILLIAMS VII	Dumb Lighter	14-AUG-2021 00:13:37	819519.3	834117	22.31466	114.156	0	ShipXY
WILLIAMS VII	Dumb Lighter	14-AUG-2021 00:16:36	819517.1	834120.1	22.31464	114.15603	0	ShipXY
WILLIAMS VII	Dumb Lighter	14-AUG-2021 00:18:38	819518.2	834113.9	22.31465	114.15597	0	ShipXY
WILLIAMS VII	Dumb Lighter	14-AUG-2021 00:23:33	819519.3	834121.1	22.31466	114.15604	0	ShipXY
WILLIAMS VII	Dumb Lighter	14-AUG-2021 00:26:31	819513.8	834117	22.31467	114.156	0	ShipXY
WILLIAMS VII	Dumb Lighter	14-AUG-2021 00:32:38	819518.2	834113.9	22.31465	114.15597	0	ShipXY
WILLIAMS VII	Dumb Lighter	14-AUG-2021 00:35:40	819514.9	834121.1	22.31462	114.15604	0	ShipXY
WILLIAMS VII	Dumb Lighter	14-AUG-2021 00:39:36	819514.9	834125.2	22.31462	114.15608	0	ShipXY
WILLIAMS VII	Dumb Lighter	14-AUG-2021 00:43:39	819511.5	834124.2	22.31459	114.15607	0	ShipXY
WILLIAMS VII	Dumb Lighter	14-AUG-2021 00:49:38	819516	834120.1	22.31463	114.15603	0	ShipXY
WILLIAMS VII	Dumb Lighter	14-AUG-2021 00:53:36	819516	834121.1	22.31463	114.15604	0	ShipXY
WILLIAMS VII	Dumb Lighter	14-AUG-2021 00:56:38	819517.1	834121.1	22.31464	114.15604	0	ShipXY
WILLIAMS VII	Dumb Lighter	14-AUG-2021 01:00:35	819513.8	834120.1	22.31461	114.15603	0	ShipXY
WILLIAMS VII	Dumb Lighter	14-AUG-2021 01:04:36	819518.2	834124.2	22.31465	114.15607	0.1	ShipXY
WILLIAMS VII	Dumb Lighter	14-AUG-2021 01:10:36	819518.2	834124.2	22.31465	114.15607	0	ShipXY
WILLIAMS VII	Dumb Lighter	14-AUG-2021 01:17:35	819518.2	834121.1	22.31465	114.15604	0	ShipXY
WILLIAMS VII	Dumb Lighter	14-AUG-2021 01:24:41	819521.5	834121.1	22.31468	114.15604	0	ShipXY
WILLIAMS VII	Dumb Lighter	14-AUG-2021 01:29:36	819522.6	834124.2	22.31469	114.15607	0	ShipXY
WILLIAMS VII	Dumb Lighter	14-AUG-2021 01:35:36	819516	834120.1	22.31463	114.15603	0	ShipXY
WILLIAMS VII	Dumb Lighter	14-AUG-2021 01:38:38	819513.8	834118	22.31461	114.15601	0	ShipXY
WILLIAMS VII	Dumb Lighter	14-AUG-2021 01:44:13	819513.8	834118	22.31461	114.15601	0	ShipXY
WILLIAMS VII	Dumb Lighter	14-AUG-2021 01:45:36	819519.3	834125.2	22.31466	114.15608	0	ShipXY
WILLIAMS VII	Dumb Lighter	14-AUG-2021 01:48:36	819516	834120.1	22.31463	114.15603	0	ShipXY
WILLIAMS VII	Dumb Lighter	14-AUG-2021 01:51:39	819518.2	834120.1	22.31465	114.15603	0	ShipXY
WILLIAMS VII	Dumb Lighter	14-AUG-2021 01:56:36	819517.1	834121.1	22.31464	114.15604	0	ShipXY
WILLIAMS VII	Dumb Lighter	14-AUG-2021 02:00:37	819514.9	834120.1	22.31462	114.15603	0	ShipXY
WILLIAMS VII	Dumb Lighter	14-AUG-2021 02:05:36	819520.4	834120.1	22.31467	114.15604	0	ShipXY
WILLIAMS VII	Dumb Lighter	14-AUG-2021 02:12:35	819518.2	834117	22.31465	114.156	0	ShipXY
WILLIAMS VII	Dumb Lighter	14-AUG-2021 02:15:39	819518.2	834118	22.31465	114.15601	0	ShipXY
WILLIAMS VII	Dumb Lighter	14-AUG-2021 02:18:23	819520.4	83412				

WILLIAMS VII (Dumb Lighter)

Historical Data Records (AUGUST 2021)								
Vessel Name	Vessel Type	Report time	Northing	Easting	Latitude	Longitude	Knots	Source
WILLIAMS VII	Dumb Lighter	15-AUG-2021 13:01:34	81951.7	83412.1	22.31464	114.15604	0	ShipXY
WILLIAMS VII	Dumb Lighter	15-AUG-2021 13:05:33	81951.9	83420.1	22.31466	114.15603	0	ShipXY
WILLIAMS VII	Dumb Lighter	15-AUG-2021 13:11:33	81951.7	83412.4	22.31464	114.15607	0.1	ShipXY
WILLIAMS VII	Dumb Lighter	15-AUG-2021 13:16:32	81951.9	83421.1	22.31467	114.15604	0	ShipXY
WILLIAMS VII	Dumb Lighter	15-AUG-2021 13:20:32	81951.4	83412.4	22.31462	114.15607	0	ShipXY
WILLIAMS VII	Dumb Lighter	15-AUG-2021 13:27:35	81951.8	83413.9	22.31465	114.15597	0	ShipXY
WILLIAMS VII	Dumb Lighter	15-AUG-2021 13:32:33	81951.6	83412.0	22.31463	114.15603	0	ShipXY
WILLIAMS VII	Dumb Lighter	15-AUG-2021 13:37:37	81951.6	83412.4	22.31463	114.15607	0	ShipXY
WILLIAMS VII	Dumb Lighter	15-AUG-2021 13:42:36	81951.8	83412.0	22.31465	114.15603	0	ShipXY
WILLIAMS VII	Dumb Lighter	15-AUG-2021 13:46:32	81951.9	83412.4	22.31466	114.15607	0	ShipXY
WILLIAMS VII	Dumb Lighter	15-AUG-2021 13:49:34	81951.7	83412.0	22.31464	114.15603	0	ShipXY
WILLIAMS VII	Dumb Lighter	15-AUG-2021 13:52:35	81951.4	83411.8	22.31462	114.15601	0	ShipXY
WILLIAMS VII	Dumb Lighter	15-AUG-2021 13:55:32	81951.4	83413.9	22.31462	114.15597	0	ShipXY
WILLIAMS VII	Dumb Lighter	15-AUG-2021 13:57:32	81951.7	83411.8	22.31464	114.15601	0	ShipXY
WILLIAMS VII	Dumb Lighter	15-AUG-2021 14:00:35	81951.6	83411.8	22.31463	114.15601	0	ShipXY
WILLIAMS VII	Dumb Lighter	15-AUG-2021 14:05:36	81951.7	83411.7	22.31464	114.156	0	ShipXY
WILLIAMS VII	Dumb Lighter	15-AUG-2021 14:08:37	81951.6	83413.9	22.31463	114.15597	0	ShipXY
WILLIAMS VII	Dumb Lighter	15-AUG-2021 14:10:32	81951.6	83411.7	22.31465	114.156	0	ShipXY
WILLIAMS VII	Dumb Lighter	15-AUG-2021 14:12:36	81951.8	83411.7	22.31465	114.156	0	ShipXY
WILLIAMS VII	Dumb Lighter	15-AUG-2021 14:18:34	81951.5	83409.6	22.31459	114.15589	0	ShipXY
WILLIAMS VII	Dumb Lighter	15-AUG-2021 14:24:36	81951.4	83411.8	22.31462	114.15601	0	ShipXY
WILLIAMS VII	Dumb Lighter	15-AUG-2021 14:27:33	81951.8	83411.8	22.31465	114.15601	0	ShipXY
WILLIAMS VII	Dumb Lighter	15-AUG-2021 14:30:33	81951.2	83412.4	22.3146	114.15607	0	ShipXY
WILLIAMS VII	Dumb Lighter	15-AUG-2021 14:33:34	81951.4	83425.2	22.31462	114.15608	0	ShipXY
WILLIAMS VII	Dumb Lighter	15-AUG-2021 14:36:32	81951.6	83412.0	22.31463	114.15603	0.1	ShipXY
WILLIAMS VII	Dumb Lighter	15-AUG-2021 14:39:35	81951.8	83420.1	22.31461	114.15603	0	ShipXY
WILLIAMS VII	Dumb Lighter	15-AUG-2021 14:45:36	81951.5	83411.8	22.31459	114.15601	0	ShipXY
WILLIAMS VII	Dumb Lighter	15-AUG-2021 14:51:38	81951.4	83412.4	22.31462	114.15607	0	ShipXY
WILLIAMS VII	Dumb Lighter	15-AUG-2021 14:57:34	81952.2	83412.0	22.31469	114.15603	0	ShipXY
WILLIAMS VII	Dumb Lighter	15-AUG-2021 15:07:33	81951.5	83425.2	22.31468	114.15608	0	ShipXY
WILLIAMS VII	Dumb Lighter	15-AUG-2021 15:10:32	81951.9	83412.4	22.31466	114.15607	0	ShipXY
WILLIAMS VII	Dumb Lighter	15-AUG-2021 15:16:35	81951.8	83411.8	22.31465	114.15601	0	ShipXY
WILLIAMS VII	Dumb Lighter	15-AUG-2021 15:22:35	81951.8	83413.9	22.31461	114.15597	0	ShipXY
WILLIAMS VII	Dumb Lighter	15-AUG-2021 15:26:34	81951.7	83420.1	22.31464	114.15603	0	ShipXY
WILLIAMS VII	Dumb Lighter	15-AUG-2021 15:31:33	81952.2	83411.8	22.31469	114.15601	0	ShipXY
WILLIAMS VII	Dumb Lighter	15-AUG-2021 15:38:33	81951.2	83411.7	22.3146	114.156	0	ShipXY
WILLIAMS VII	Dumb Lighter	15-AUG-2021 15:46:39	81951.8	83411.8	22.31461	114.15601	0	ShipXY
WILLIAMS VII	Dumb Lighter	15-AUG-2021 15:50:33	81951.4	83412.1	22.31462	114.15604	0	ShipXY
WILLIAMS VII	Dumb Lighter	15-AUG-2021 15:53:39	81951.8	83411.8	22.31461	114.15601	0	ShipXY
WILLIAMS VII	Dumb Lighter	15-AUG-2021 15:59:36	81951.4	83411.8	22.31462	114.15597	0	ShipXY
WILLIAMS VII	Dumb Lighter	15-AUG-2021 16:03:35	81951.8	83413.9	22.31465	114.15595	0	ShipXY
WILLIAMS VII	Dumb Lighter	15-AUG-2021 16:08:34	81951.8	83411.8	22.31462	114.15601	0	ShipXY
WILLIAMS VII	Dumb Lighter	15-AUG-2021 16:13:33	81951.2	83411.8	22.3146	114.15601	0	ShipXY
WILLIAMS VII	Dumb Lighter	15-AUG-2021 16:16:39	81951.2	83411.7	22.3146	114.156	0	ShipXY
WILLIAMS VII	Dumb Lighter	15-AUG-2021 16:19:38	81951.8	83412.4	22.31461	114.15607	0	ShipXY
WILLIAMS VII	Dumb Lighter	15-AUG-2021 16:23:34	81951.0	83420.1	22.31458	114.15603	0	ShipXY
WILLIAMS VII	Dumb Lighter	15-AUG-2021 16:28:35	81951.8	83412.1	22.31461	114.15604	0	ShipXY
WILLIAMS VII	Dumb Lighter	15-AUG-2021 16:35:33	81951.4	83412.2	22.31462	114.15607	0	ShipXY
WILLIAMS VII	Dumb Lighter	15-AUG-2021 16:39:34	81951.4	83421.1	22.31462	114.15607	0	ShipXY
WILLIAMS VII	Dumb Lighter	15-AUG-2021 16:42:36	81951.4	83425.2	22.31462	114.15608	0	ShipXY
WILLIAMS VII	Dumb Lighter	15-AUG-2021 16:53:34	81951.8	83412.4	22.31465	114.15607	0	ShipXY
WILLIAMS VII	Dumb Lighter	15-AUG-2021 16:57:34	81951.7	83421.1	22.31464	114.15604	0	ShipXY
WILLIAMS VII	Dumb Lighter	15-AUG-2021 17:05:35	81951.7	83412.9	22.31463	114.15603	0	ShipXY
WILLIAMS VII	Dumb Lighter	15-AUG-2021 17:12:33	81951.8	83411.8	22.31461	114.15601	0.1	ShipXY
WILLIAMS VII	Dumb Lighter	15-AUG-2021 17:16:34	81951.5	83420.1	22.31468	114.15603	0	ShipXY
WILLIAMS VII	Dumb Lighter	15-AUG-2021 17:23:35	81951.7	83412.4	22.31464	114.15607	0	ShipXY
WILLIAMS VII	Dumb Lighter	15-AUG-2021 17:28:34	81951.5	83425.2	22.31468	114.15608	0	ShipXY
WILLIAMS VII	Dumb Lighter	15-AUG-2021 17:34:33	81952.0	83411.7	22.31467	114.156	0	ShipXY

WILLIAMS VII (Dumb Lighter)

Historical Data Records (AUGUST 2021)								
Vessel Name	Vessel Type	Report time	Northing	Easting	Latitude	Longitude	Knots	Source
WILLIAMS VII	Dumb Lighter	15-AUG-2021 17:37:34	81952.0	83413.9	22.31467	114.15597	0	ShipXY
WILLIAMS VII	Dumb Lighter	15-AUG-2021 17:45:36	81951.8	83420.1	22.31465	114.15603	0	ShipXY
WILLIAMS VII	Dumb Lighter	15-AUG-2021 17:51:33	81952.9	83409.8	22.31472	114.15593	0	ShipXY
WILLIAMS VII	Dumb Lighter	15-AUG-2021 17:56:32	81951.7	83412.1	22.31467	114.15603	0	ShipXY
WILLIAMS VII	Dumb Lighter	15-AUG-2021 18:01:35	81952.2	83411.8	22.31469	114.15595	0	ShipXY
WILLIAMS VII	Dumb Lighter	15-AUG-2021 18:10:34	81951.4	83412.1	22.31462	114.15604	0.1	ShipXY
WILLIAMS VII	Dumb Lighter	15-AUG-2021 18:16:35	81951.7	83412.9	22.31464	114.15596	0	ShipXY
WILLIAMS VII	Dumb Lighter	15-AUG-2021 18:20:35	81951.4	83410.7	22.31462	114.15591	0	ShipXY
WILLIAMS VII	Dumb Lighter	15-AUG-2021 18:25:33	81951.7	83409.8	22.31464	114.15593	0	ShipXY
WILLIAMS VII	Dumb Lighter	15-AUG-2021 18:28:40	81951.8	83413.9	22.31465	114.15597	0	ShipXY
WILLIAMS VII	Dumb Lighter	15-AUG-2021 18:32:34	81951.8	83420.1	22.31465	114.15603	0	ShipXY
WILLIAMS VII	Dumb Lighter	15-AUG-2021 18:35:32	81951.7	83412.4	22.31464	114.15607	0	ShipXY
WILLIAMS VII	Dumb Lighter	15-AUG-2021 18:39:39	81951.8	83412.9	22.31465	114.15596	0	ShipXY
WILLIAMS VII	Dumb Lighter	15-AUG-2021 18:43:51	81951.9	83420.1	22.31466	114.15603	0	ShipXY
WILLIAMS VII	Dumb Lighter	15-AUG-2021 18:45:35	81951.8	83412.4	22.31465	114.15607	0	ShipXY
WILLIAMS VII	Dumb Lighter	15-AUG-2021 18:59:57	81951.2	83425.2	22.3146	114.15608	0	ShipXY
WILLIAMS VII	Dumb Lighter	15-AUG-2021 19:03:49	81951.2	83411.8	22.3146	114.15601	0	ShipXY
WILLIAMS VII	Dumb Lighter	15-AUG-2021 19:07:00	81951.8	83411.8	22.31461	114.15601	0	ShipXY
WILLIAMS VII	Dumb Lighter	15-AUG-2021 19:11:32	81951.5	83420.1	22.31459	114.15603	0	ShipXY
WILLIAMS VII	Dumb Lighter	15-AUG-2021 19:16:34	81951.4	83420.1	22.31462	114.15603	0	ShipXY
WILLIAMS VII	Dumb Lighter	15-AUG-2021 19:20:33	81951.8	83412.1	22.31465	114.15604	0	ShipXY
WILLIAMS VII	Dumb Lighter	15-AUG-2021 19:24:34	81951.8	83411.8	22.31461	114.15601	0	ShipXY
WILLIAMS VII	Dumb Lighter	15-AUG-2021 19:28:41	81952.0	83411.7	22.31467	114.156	0	ShipXY
WILLIAMS VII	Dumb Lighter	15-AUG-2021 19:37:54	81951.8	83424.2	22.31461	114.15607	0	ShipXY
WILLIAMS VII	Dumb Lighter	15-AUG-2021 19:40:35	81951.9	83412.8	22.31466	114.15607	0	ShipXY
WILLIAMS VII	Dumb Lighter	15-AUG-2021 19:44:47	81951.4	83411.7	22.31462	114.156	0	ShipXY
WILLIAMS VII	Dumb Lighter	15-AUG-2021 19:47:52	81951.7	83412.4	22.31464	114.15607	0	ShipXY
WILLIAMS VII	Dumb Lighter	15-AUG-2021 19:49:37	81951.9	83412.4	22.31466	114.15607	0	ShipXY
WILLIAMS VII	Dumb Lighter	15-AUG-2021 19:53:31	81951.8	83425.2	22.31461	114.15608	0	ShipXY
WILLIAMS VII	Dumb Lighter	15-AUG-2021 19:57:55	81951.7	83421.1	22.31464	114.15604	0	ShipXY
WILLIAMS VII	Dumb Lighter	15-AUG-2021 20:01:53	81951.2	83421.1	22.3146	114.15604	0	ShipXY
WILLIAMS VII	Dumb Lighter	15-AUG-2021 20:09:32	81951.8	83413.9	22.31465	114.15597	0	ShipXY
WILLIAMS VII	Dumb Lighter	15-AUG-2021 20:14:33	81951.8	83424.2	22.31465	114.15607	0	ShipXY
WILLIAMS VII	Dumb Lighter	15-AUG-2021 20:19:53	81952.0	83424.2	22.31467	114.15607	0	ShipXY
WILLIAMS VII	Dumb Lighter	15-AUG-2021 20:29:48	81951.8	83411.8	22.31465	114.15595	0	ShipXY
WILLIAMS VII	Dumb Lighter	15-AUG-2021 20:35:34	81951.4	83410.5	22.31462	114.15585	0	ShipXY
WILLIAMS VII	Dumb Lighter	15-AUG-2021 20:40:33	81951.5	83411.8	22.31468	114.15601	0	ShipXY
WILLIAMS VII	Dumb Lighter	15-AUG-2021 20:43:55	81951.4	83412.1	22.31462	114.15604	0	ShipXY
WILLIAMS VII	Dumb Lighter	15-AUG-2021 20:47:33	81951.7	83420.1	22.31464	114.15603	0	ShipXY
WILLIAMS VII	Dumb Lighter	15-AUG-2021 20:50:35	81951.6	83411.8	22.31463	114.15601	0	ShipXY
WILLIAMS VII	Dumb Lighter	15-AUG-2021 20:55:50	81951.0	83411.8	22.31468	114.15596	0	ShipXY
WILLIAMS VII	Dumb Lighter	15-AUG-2021 20:59:33	81950.9	83411.7	22.31457	114.156	0	ShipXY
WILLIAMS VII	Dumb Lighter	15-AUG-2021 21:02:33	81951.8	83411.8	22.31461	114.15601	0	ShipXY
WILLIAMS VII	Dumb Lighter	15-AUG-2021 21:05:38	81951.6	83421.1	22.31463	114.15604	0	ShipXY
WILLIAMS VII	Dumb Lighter	15-AUG-2021 21:06:07	81951.6	83421.1	22.31463	114.15604	0	ShipXY
WILLIAMS VII	Dumb Lighter	15-AUG-2021 21:11:33	81951.6	83420.1	22.31463	114.15603	0	ShipXY
WILLIAMS VII	Dumb Lighter	15-AUG-2021 21:15:37	81951.4	83412.1	22.31465	114.15607	0	ShipXY
WILLIAMS VII	Dumb Lighter	15-AUG-2021 21:19:37	81951.4	83411.8	22.31462	114.15601	0	ShipXY
WILLIAMS VII	Dumb Lighter	15-AUG-2021 21:23:37	81951.4	83411.8	22.31462	114.15601	0	ShipXY
WILLIAMS VII	Dumb Lighter	15-AUG-2021 21:29:35	81951.7	83411.8	22.31464	114.15601	0	ShipXY
WILLIAMS VII	Dumb Lighter	15-AUG-2021 21:46:32	81951.7	83421.1	22.31464	114.15604	0	ShipXY
W								

WILLIAMS VII (Dumb Lighter)

Historical Data Records (AUGUST 2021)

Vessel Name	Vessel Type	Report Time	Northing	Easting	Latitude	Longitude	Knots	Source
WILLIAMS VII	Dumb Lighter	17-AUG-2021 01:05:02	819514.9	834125.2	22.31462	114.15608	0	ShipX
WILLIAMS VII	Dumb Lighter	17-AUG-2021 01:09:02	819517.1	834121.1	22.31464	114.15604	0	ShipX
WILLIAMS VII	Dumb Lighter	17-AUG-2021 01:15:02	819517.1	834118	22.31464	114.15601	0	ShipX
WILLIAMS VII	Dumb Lighter	17-AUG-2021 01:21:02	819517.1	834124.2	22.31464	114.15607	0	ShipX
WILLIAMS VII	Dumb Lighter	17-AUG-2021 01:31:01	819510.4	834117	22.31458	114.1516	0	ShipX
WILLIAMS VII	Dumb Lighter	17-AUG-2021 01:35:03	819516	834120.1	22.31463	114.15603	0	ShipX
WILLIAMS VII	Dumb Lighter	17-AUG-2021 01:41:06	819514.9	834121.1	22.31462	114.15604	0	ShipX
WILLIAMS VII	Dumb Lighter	17-AUG-2021 01:45:02	819518.2	834125.2	22.31465	114.15608	0	ShipX
WILLIAMS VII	Dumb Lighter	17-AUG-2021 01:50:00	819511.5	834120.1	22.31459	114.15603	0	ShipX
WILLIAMS VII	Dumb Lighter	17-AUG-2021 01:55:02	819514.9	834125.2	22.31463	114.15608	0	ShipX
WILLIAMS VII	Dumb Lighter	17-AUG-2021 01:57:01	819514.9	834125.2	22.31462	114.15608	0	ShipX
WILLIAMS VII	Dumb Lighter	17-AUG-2021 02:00:03	819517.1	834121.1	22.31464	114.15604	0	ShipX
WILLIAMS VII	Dumb Lighter	17-AUG-2021 02:08:03	819518.2	834121.1	22.31465	114.15604	0	ShipX
WILLIAMS VII	Dumb Lighter	17-AUG-2021 02:12:00	819514.9	834124.2	22.31462	114.15607	0	ShipX
WILLIAMS VII	Dumb Lighter	17-AUG-2021 02:17:01	819514.9	834124.2	22.31467	114.15607	0	ShipX
WILLIAMS VII	Dumb Lighter	17-AUG-2021 02:22:02	819520.4	834124.2	22.31467	114.15607	0	ShipX
WILLIAMS VII	Dumb Lighter	17-AUG-2021 02:27:02	819520.4	834124.2	22.31467	114.15607	0	ShipX
WILLIAMS VII	Dumb Lighter	17-AUG-2021 02:32:00	819518.2	834120.1	22.31465	114.15603	0	ShipX
WILLIAMS VII	Dumb Lighter	17-AUG-2021 02:35:26	819518.2	834124.2	22.31465	114.15607	0	ShipX
WILLIAMS VII	Dumb Lighter	17-AUG-2021 02:37:33	819513.8	834125.2	22.31461	114.15608	0	ShipX
WILLIAMS VII	Dumb Lighter	17-AUG-2021 02:40:38	819511.5	834121.1	22.31461	114.15604	0	ShipX
WILLIAMS VII	Dumb Lighter	17-AUG-2021 02:44:34	819513.8	834124.2	22.31461	114.15607	0	ShipX
WILLIAMS VII	Dumb Lighter	17-AUG-2021 02:51:32	819516	834121.1	22.31463	114.15604	0	ShipX
WILLIAMS VII	Dumb Lighter	17-AUG-2021 02:55:36	819516	834124.2	22.31463	114.15607	0	ShipX
WILLIAMS VII	Dumb Lighter	17-AUG-2021 02:59:33	819518.2	834125.2	22.31465	114.15608	0	ShipX
WILLIAMS VII	Dumb Lighter	17-AUG-2021 03:03:32	819516	834118	22.31463	114.15607	0	ShipX
WILLIAMS VII	Dumb Lighter	17-AUG-2021 03:07:33	819516	834121.1	22.31463	114.15604	0	ShipX
WILLIAMS VII	Dumb Lighter	17-AUG-2021 03:11:34	819512.6	834121.1	22.3146	114.15604	0	ShipX
WILLIAMS VII	Dumb Lighter	17-AUG-2021 03:16:33	819514.9	834125.2	22.31462	114.15608	0	ShipX
WILLIAMS VII	Dumb Lighter	17-AUG-2021 03:19:33	819513.8	834124.2	22.31461	114.15607	0	ShipX
WILLIAMS VII	Dumb Lighter	17-AUG-2021 03:22:34	819516	834120.1	22.31463	114.15603	0	ShipX
WILLIAMS VII	Dumb Lighter	17-AUG-2021 03:26:33	819517.1	834124.2	22.31464	114.15607	0	ShipX
WILLIAMS VII	Dumb Lighter	17-AUG-2021 03:30:31	819518.2	834120.1	22.31465	114.15603	0	ShipX
WILLIAMS VII	Dumb Lighter	17-AUG-2021 03:33:32	819516	834118	22.31463	114.15601	0	ShipX
WILLIAMS VII	Dumb Lighter	17-AUG-2021 03:38:33	819517.1	834124.2	22.31464	114.15607	0	ShipX
WILLIAMS VII	Dumb Lighter	17-AUG-2021 03:41:33	819516	834121.1	22.31463	114.15604	0	ShipX
WILLIAMS VII	Dumb Lighter	17-AUG-2021 03:45:32	819514.9	834121.1	22.31462	114.15604	0	ShipX
WILLIAMS VII	Dumb Lighter	17-AUG-2021 03:50:31	819516	834124.2	22.31463	114.15607	0	ShipX
WILLIAMS VII	Dumb Lighter	17-AUG-2021 03:53:33	819513.8	834120.1	22.31466	114.15603	0	ShipX
WILLIAMS VII	Dumb Lighter	17-AUG-2021 04:01:35	819514.9	834120.1	22.31462	114.15603	0	ShipX
WILLIAMS VII	Dumb Lighter	17-AUG-2021 04:06:32	819518.2	834118	22.31465	114.15601	0	ShipX
WILLIAMS VII	Dumb Lighter	17-AUG-2021 04:09:34	819514.9	834121.1	22.31462	114.15604	0	ShipX
WILLIAMS VII	Dumb Lighter	17-AUG-2021 04:13:33	819511.5	834121.1	22.31462	114.15604	0	ShipX
WILLIAMS VII	Dumb Lighter	17-AUG-2021 04:22:32	819514.9	834124.2	22.31462	114.15607	0	ShipX
WILLIAMS VII	Dumb Lighter	17-AUG-2021 04:29:31	819514.9	834120.1	22.31462	114.15603	0	ShipX
WILLIAMS VII	Dumb Lighter	17-AUG-2021 04:32:32	819516	834124.2	22.31463	114.15607	0	ShipX
WILLIAMS VII	Dumb Lighter	17-AUG-2021 04:38:32	819516	834120.1	22.31463	114.15603	0	ShipX
WILLIAMS VII	Dumb Lighter	17-AUG-2021 04:43:32	819514.9	834118	22.31462	114.15601	0	ShipX
WILLIAMS VII	Dumb Lighter	17-AUG-2021 04:48:32	819514.9	834124.2	22.31463	114.15607	0	ShipX
WILLIAMS VII	Dumb Lighter	17-AUG-2021 04:53:33	819514.9	834121.1	22.31462	114.15604	0	ShipX
WILLIAMS VII	Dumb Lighter	17-AUG-2021 04:59:31	819516	834118	22.31463	114.15601	0	ShipX
WILLIAMS VII	Dumb Lighter	17-AUG-2021 05:03:30	819513.8	834121.1	22.31461	114.15604	0	ShipX
WILLIAMS VII	Dumb Lighter	17-AUG-2021 05:06:31	819513.8	834121.1	22.31461	114.15604	0	ShipX
WILLIAMS VII	Dumb Lighter	17-AUG-2021 05:10:31	819510.4	834121.1	22.31468	114.15607	0	ShipX
WILLIAMS VII	Dumb Lighter	17-AUG-2021 05:18:37	819516	834118	22.31463	114.15601	0	ShipX
WILLIAMS VII	Dumb Lighter	17-AUG-2021 05:24:31	819514.9	834121.1	22.31462	114.15604	0	ShipX
WILLIAMS VII	Dumb Lighter	17-AUG-2021 05:30:35	819518.2	834118	22.31465	114.15601	0	ShipX
WILLIAMS VII	Dumb Lighter	17-AUG-2021 05:36:31	819516	834121.1	22.31463	114.15604	0	ShipX
WILLIAMS VII	Dumb Lighter	17-AUG-2021 05:39:31	819516	834121.1	22.31463	114.15604	0	ShipX

WILLIAMS VII (Dumb Lighter)

Historical Data Records (AUGUST 2021)

Vessel Name	Vessel Type	Report Time	Northing	Easting	Latitude	Longitude	Knots	Source
WILLIAMS VII	Dumb Lighter	17-AUG-2021 05:42:32	819518.2	834120.1	22.31465	114.15603	0	ShipX
WILLIAMS VII	Dumb Lighter	17-AUG-2021 05:48:32	819513.8	834117	22.31466	114.1516	0.1	ShipX
WILLIAMS VII	Dumb Lighter	17-AUG-2021 05:54:31	819517.1	834121.1	22.31464	114.15604	0	ShipX
WILLIAMS VII	Dumb Lighter	17-AUG-2021 06:01:31	819514.9	834121.1	22.31464	114.15607	0	ShipX
WILLIAMS VII	Dumb Lighter	17-AUG-2021 06:06:34	819513.8	834120.1	22.31466	114.15603	0	ShipX
WILLIAMS VII	Dumb Lighter	17-AUG-2021 06:12:37	819517.1	834121.1	22.31464	114.15604	0	ShipX
WILLIAMS VII	Dumb Lighter	17-AUG-2021 06:17:32	819518.2	834121.1	22.31465	114.15604	0	ShipX
WILLIAMS VII	Dumb Lighter	17-AUG-2021 06:23:34	819516	834124.2	22.31463	114.15607	0	ShipX
WILLIAMS VII	Dumb Lighter	17-AUG-2021 06:28:31	819518.2	834124.2	22.31465	114.15607	0	ShipX
WILLIAMS VII	Dumb Lighter	17-AUG-2021 06:32:35	819518.2	834124.2	22.31465	114.15607	0	ShipX
WILLIAMS VII	Dumb Lighter	17-AUG-2021 06:39:34	819518.2	834121.1	22.31465	114.15604	0	ShipX
WILLIAMS VII	Dumb Lighter	17-AUG-2021 06:45:31	819513.8	834121.1	22.31466	114.15604	0	ShipX
WILLIAMS VII	Dumb Lighter	17-AUG-2021 06:54:31	819513.8	834121.1	22.31461	114.15604	0	ShipX
WILLIAMS VII	Dumb Lighter	17-AUG-2021 06:57:31	819513.8	834121.1	22.31461	114.15604	0	ShipX
WILLIAMS VII	Dumb Lighter	17-AUG-2021 07:03:32	819514.9	834125.2	22.31462	114.15608	0	ShipX
WILLIAMS VII	Dumb Lighter	17-AUG-2021 07:03:34	819517.1	834120.3	22.31464	114.15612	0	ShipX
WILLIAMS VII	Dumb Lighter	17-AUG-2021 07:10:30	819514.9	834125.2	22.31462	114.15608	0	ShipX
WILLIAMS VII	Dumb Lighter	17-AUG-2021 07:13:30	819514.9	834121.1	22.31462	114.15604	0	ShipX
WILLIAMS VII	Dumb Lighter	17-AUG-2021 07:16:31	819518.2	834121.1	22.31465	114.15604	0.1	ShipX
WILLIAMS VII	Dumb Lighter	17-AUG-2021 07:19:31	819540.3	834076.8	22.31485	114.15561	1.7	ShipX
WILLIAMS VII	Dumb Lighter	17-AUG-2021 07:23:07	819546.9	834064.2	22.31461	114.15345	1.1	ShipX
WILLIAMS VII	Dumb Lighter	17-AUG-2021 07:25:40	819364.3	833812	22.31326	114.15304	3.2	ShipX
WILLIAMS VII	Dumb Lighter	17-AUG-2021 07:28:08	819101.9	833787.2	22.31089	114.15278	3.3	ShipX
WILLIAMS VII	Dumb Lighter	17-AUG-2021 07:32:37	818633.5	833658.3	22.30666	114.15155	3.5	ShipX
WILLIAMS VII	Dumb Lighter	17-AUG-2021 07:34:38	818471.8	833519.2	22.3052	114.15102	3.3	ShipX
WILLIAMS VII	Dumb Lighter	17-AUG-2021 07:38:40	818325.7	833147.2	22.30388	114.14659	3.2	ShipX
WILLIAMS VII	Dumb Lighter	17-AUG-2021 07:41:38	818211.7	832887.5	22.30285	114.14407	3.2	ShipX
WILLIAMS VII	Dumb Lighter	17-AUG-2021 07:44:40	818088.9	832625.8	22.30174	114.14153	2.8	ShipX
WILLIAMS VII	Dumb Lighter	17-AUG-2021 07:47:39	817933.9	832381.5	22.30034	114.13916	3.1	ShipX
WILLIAMS VII	Dumb Lighter	17-AUG-2021 07:50:44	817759	832147.6	22.29876	114.13689	3.1	ShipX
WILLIAMS VII	Dumb Lighter	17-AUG-2021 07:52:37	817656.1	831998.1	22.29783	114.13544	3	ShipX
WILLIAMS VII	Dumb Lighter	17-AUG-2021 08:05:37	817959.5	831768.9	22.29608	114.13313	3	ShipX
WILLIAMS VII	Dumb Lighter	17-AUG-2021 08:07:38	817019.6	831310.6	22.29208	114.12877	3.1	ShipX
WILLIAMS VII	Dumb Lighter	17-AUG-2021 08:08:37	816549.1	830918.9	22.28783	114.12689	3.3	ShipX
WILLIAMS VII	Dumb Lighter	17-AUG-2021 08:08:39	816459.1	830918.9	22.28673	114.12287	3.5	ShipX
WILLIAMS VII	Dumb Lighter	17-AUG-2021 08:11:08	816387.5	830702.4	22.28657	114.12287	3.7	ShipX
WILLIAMS VII	Dumb Lighter	17-AUG-2021 08:13:38	816251.4	830509.9	22.28514	114.12043	3.7	ShipX
WILLIAMS VII	Dumb Lighter	17-AUG-2021 08:17:38	815966.9	830061.2	22.28257	114.11665	4.2	ShipX
WILLIAMS VII	Dumb Lighter	17-AUG-2021 08:19:07	815847.4	829903.5	22.28149	114.11512	4.4	ShipX
WILLIAMS VII	Dumb Lighter	17-AUG-2021 08:23:07	815444.4	829589	22.27785	114.11207	4.1	ShipX
WILLIAMS VII	Dumb Lighter	17-AUG-2021 08:26:32	815063.6	829498.1	22.27441	114.11119	4.1	ShipX
WILLIAMS VII	Dumb Lighter	17-AUG-2021 08:30:32	814669.4	829467.1	22.27085	114.11089	4.3	ShipX
WILLIAMS VII	Dumb Lighter	17-AUG-2021 08:30:32	814538.7	829400.3	22.26967	114.11033	4.2	ShipX
WILLIAMS VII	Dumb Lighter	17-AUG-2021 08:35:41	813965.3	829000.1	22.26649	114.10645	3.6	ShipX
WILLIAMS VII	Dumb Lighter	17-AUG-2021 08:38:37	813675.3	828793.6	22.26187	114.10436	4.1	ShipX
WILLIAMS VII	Dumb Lighter	17-AUG-2021 08:41:39	813317.7	828649.1	22.25864	114.10296	4.1	ShipX
WILLIAMS VII	Dumb Lighter	17-AUG-2021 08:44:38	812940.1	828553	22.25523	114.10203	4.2	ShipX
WILLIAMS VII	Dumb Lighter	17-AUG-2021 08:47:38	812644.8	828440.8	22			

WILLIAMS VII (Dumb Lighter)

Historical Data Records (AUGUST 2021)

Vessel Name	Vessel Type	Report time	Northing	Easting	Latitude	Longitude	Knots	Source
WILLIAMS VII	Dumb Lighter	22-AUG-2021 02:06:53	819509.3	834070.6	22.31457	114.15555	0	HAMU
WILLIAMS VII	Dumb Lighter	22-AUG-2021 02:07:55	819509.3	834070.6	22.31457	114.15555	0.5	HAMU
WILLIAMS VII	Dumb Lighter	22-AUG-2021 02:08:55	819512.7	834063.4	22.31466	114.15548	0	HAMU
WILLIAMS VII	Dumb Lighter	22-AUG-2021 02:09:55	819512.7	834063.4	22.31466	114.15548	0	HAMU
WILLIAMS VII	Dumb Lighter	22-AUG-2021 02:10:55	819510.4	834070.6	22.31458	114.15555	0	HAMU
WILLIAMS VII	Dumb Lighter	22-AUG-2021 02:11:55	819510.4	834066.5	22.31458	114.15551	0	HAMU
WILLIAMS VII	Dumb Lighter	22-AUG-2021 02:12:55	819509.3	834066.5	22.31457	114.1555	0	HAMU
WILLIAMS VII	Dumb Lighter	22-AUG-2021 02:13:55	819512.7	834069.6	22.31466	114.15554	0	HAMU
WILLIAMS VII	Dumb Lighter	22-AUG-2021 02:14:55	819510.4	834062.4	22.31458	114.15547	0	HAMU
WILLIAMS VII	Dumb Lighter	22-AUG-2021 02:15:55	819512.7	834066.5	22.31466	114.15548	0	HAMU
WILLIAMS VII	Dumb Lighter	22-AUG-2021 02:16:55	819511.7	834061.3	22.31464	114.15546	0	HAMU
WILLIAMS VII	Dumb Lighter	22-AUG-2021 02:17:55	819512.7	834068.6	22.31466	114.15553	0	HAMU
WILLIAMS VII	Dumb Lighter	22-AUG-2021 02:18:55	819511.5	834068.6	22.31459	114.15553	0	HAMU
WILLIAMS VII	Dumb Lighter	22-AUG-2021 02:19:55	819512.7	834071.6	22.31466	114.15556	0	HAMU
WILLIAMS VII	Dumb Lighter	22-AUG-2021 02:20:55	819510.4	834063.4	22.31464	114.15551	0	HAMU
WILLIAMS VII	Dumb Lighter	22-AUG-2021 02:21:55	819509.3	834063.4	22.31464	114.15548	0	HAMU
WILLIAMS VII	Dumb Lighter	22-AUG-2021 02:22:55	819513.8	834067.5	22.31461	114.15552	0	HAMU
WILLIAMS VII	Dumb Lighter	22-AUG-2021 02:23:55	819513.8	834068.6	22.31461	114.15553	0	HAMU
WILLIAMS VII	Dumb Lighter	22-AUG-2021 02:24:55	819511.5	834066.5	22.31459	114.15551	0	HAMU
WILLIAMS VII	Dumb Lighter	22-AUG-2021 02:25:56	819511.7	834066.4	22.31464	114.15549	0	HAMU
WILLIAMS VII	Dumb Lighter	22-AUG-2021 02:26:56	819511.7	834066.5	22.31464	114.15551	0	HAMU
WILLIAMS VII	Dumb Lighter	22-AUG-2021 02:27:56	819512.8	834067.5	22.31465	114.15552	0.3	HAMU
WILLIAMS VII	Dumb Lighter	22-AUG-2021 02:28:56	819514.9	834064.4	22.31462	114.15549	0	HAMU
WILLIAMS VII	Dumb Lighter	22-AUG-2021 02:29:56	819513.8	834071.6	22.31461	114.15556	0.3	HAMU
WILLIAMS VII	Dumb Lighter	22-AUG-2021 02:30:56	819513.8	834067.5	22.31461	114.15552	0	HAMU
WILLIAMS VII	Dumb Lighter	22-AUG-2021 02:31:57	819510.4	834070.6	22.31458	114.1555	0	HAMU
WILLIAMS VII	Dumb Lighter	22-AUG-2021 02:32:58	819513.8	834073.7	22.31461	114.15558	0	HAMU
WILLIAMS VII	Dumb Lighter	22-AUG-2021 02:33:58	819510.4	834069.6	22.31458	114.15554	0	HAMU
WILLIAMS VII	Dumb Lighter	22-AUG-2021 02:34:58	819512.7	834069.6	22.31466	114.15554	0	HAMU
WILLIAMS VII	Dumb Lighter	22-AUG-2021 02:35:58	819507.1	834067.5	22.31455	114.15552	0	HAMU
WILLIAMS VII	Dumb Lighter	22-AUG-2021 02:36:59	819513.8	834068.6	22.31461	114.15553	0	HAMU
WILLIAMS VII	Dumb Lighter	22-AUG-2021 02:37:59	834067.5	22.31462	114.15552	0	HAMU	
WILLIAMS VII	Dumb Lighter	22-AUG-2021 02:38:59	819511.5	834073.7	22.31459	114.15558	0	HAMU
WILLIAMS VII	Dumb Lighter	22-AUG-2021 02:39:59	819507.1	834074.7	22.31455	114.15559	0	HAMU
WILLIAMS VII	Dumb Lighter	22-AUG-2021 02:40:59	819509.3	834075.8	22.31457	114.1556	0	HAMU
WILLIAMS VII	Dumb Lighter	22-AUG-2021 02:41:59	819510.4	834075.8	22.31459	114.15559	0.8	HAMU
WILLIAMS VII	Dumb Lighter	22-AUG-2021 02:42:59	819512.7	834071.6	22.31466	114.15556	0	HAMU
WILLIAMS VII	Dumb Lighter	22-AUG-2021 02:43:59	819510.4	834071.6	22.31468	114.15556	0	HAMU
WILLIAMS VII	Dumb Lighter	22-AUG-2021 02:44:59	819510.4	834071.6	22.31468	114.15556	0	HAMU
WILLIAMS VII	Dumb Lighter	22-AUG-2021 02:45:59	819514.9	834063.4	22.31462	114.15548	0	HAMU
WILLIAMS VII	Dumb Lighter	22-AUG-2021 02:46:59	819514.9	834072.7	22.31462	114.15557	0	HAMU
WILLIAMS VII	Dumb Lighter	22-AUG-2021 02:47:59	819514.9	834075.8	22.31462	114.1556	0	HAMU
WILLIAMS VII	Dumb Lighter	22-AUG-2021 02:48:59	819511.5	834072.7	22.31459	114.15557	0	HAMU
WILLIAMS VII	Dumb Lighter	22-AUG-2021 02:49:59	819510.4	834070.6	22.31462	114.15555	0	HAMU
WILLIAMS VII	Dumb Lighter	22-AUG-2021 02:50:59	819512.7	834073.7	22.31461	114.15557	0	HAMU
WILLIAMS VII	Dumb Lighter	22-AUG-2021 02:51:59	819511.5	834072.7	22.31464	114.15557	0	HAMU
WILLIAMS VII	Dumb Lighter	22-AUG-2021 02:52:59	819512.7	834069.6	22.31466	114.15554	0	HAMU
WILLIAMS VII	Dumb Lighter	22-AUG-2021 02:53:59	819514.9	834069.6	22.31462	114.15554	0	HAMU
WILLIAMS VII	Dumb Lighter	22-AUG-2021 02:54:59	819508.2	834074.7	22.31456	114.1555	0	HAMU
WILLIAMS VII	Dumb Lighter	22-AUG-2021 02:55:59	819516	834065.5	22.31463	114.15559	0	HAMU
WILLIAMS VII	Dumb Lighter	22-AUG-2021 02:56:59	819511.5	834073.7	22.31459	114.15558	0	HAMU
WILLIAMS VII	Dumb Lighter	22-AUG-2021 02:57:59	819514.9	834070.6	22.31462	114.15559	0	HAMU
WILLIAMS VII	Dumb Lighter	22-AUG-2021 02:58:59	819512.7	834073.7	22.31466	114.15558	0	HAMU
WILLIAMS VII	Dumb Lighter	22-AUG-2021 02:59:59	819511.5	834072.7	22.31459	114.15557	0	HAMU
WILLIAMS VII	Dumb Lighter	22-AUG-2021 03:00:59	819514.9	834069.6	22.31462	114.15554	0	HAMU
WILLIAMS VII	Dumb Lighter	22-AUG-2021 03:01:59	819512.7	834066.5	22.31466	114.15551	0	HAMU
WILLIAMS VII	Dumb Lighter	22-AUG-2021 03:02:59	834068.6	22.31466	114.15553	0	HAMU	
WILLIAMS VII	Dumb Lighter	22-AUG-2021 03:03:59	819510.4	834070.6	22.31458	114.15555	0	HAMU
WILLIAMS VII	Dumb Lighter	22-AUG-2021 03:04:59	819511.5	834073.7	22.31459	114.15558	0	HAMU
WILLIAMS VII	Dumb Lighter	22-AUG-2021 03:05:59	819513.8	834067.5	22.31461	114.15552	0.4	HAMU
WILLIAMS VII	Dumb Lighter	22-AUG-2021 03:06:59	819512.7	834067.5	22.31466	114.15552	0	HAMU
WILLIAMS VII	Dumb Lighter	22-AUG-2021 03:07:59	819513.8	834067.5	22.31461	114.15552	0.4	HAMU

WILLIAMS VII (Dumb Lighter)

Historical Data Records (AUGUST 2021)

Vessel Name	Vessel Type	Report time	Northing	Easting	Latitude	Longitude	Knots	Source
WILLIAMS VII	Dumb Lighter	22-AUG-2021 03:08:59	819516	834069.6	22.31463	114.15554	0	HAMU
WILLIAMS VII	Dumb Lighter	22-AUG-2021 03:09:59	819514.9	834069.6	22.31462	114.15558	0	HAMU
WILLIAMS VII	Dumb Lighter	22-AUG-2021 03:10:59	819514.9	834066.5	22.31462	114.15551	0	HAMU
WILLIAMS VII	Dumb Lighter	22-AUG-2021 03:11:59	819514.9	834066.5	22.31462	114.15551	0	HAMU
WILLIAMS VII	Dumb Lighter	22-AUG-2021 03:12:59	819514.9	834073.7	22.31462	114.15558	0	HAMU
WILLIAMS VII	Dumb Lighter	22-AUG-2021 03:13:59	819513.8	834074.7	22.31461	114.15559	0	HAMU
WILLIAMS VII	Dumb Lighter	22-AUG-2021 03:14:59	819516	834061.3	22.31463	114.15546	0.5	HAMU
WILLIAMS VII	Dumb Lighter	22-AUG-2021 03:15:59	819511.5	834066.5	22.31459	114.15551	0	HAMU
WILLIAMS VII	Dumb Lighter	22-AUG-2021 03:16:59	819510.4	834069.6	22.31458	114.15554	0	HAMU
WILLIAMS VII	Dumb Lighter	22-AUG-2021 03:18:00	819511.5	834071.6	22.31459	114.15556	0	HAMU
WILLIAMS VII	Dumb Lighter	22-AUG-2021 03:19:00	819514.9	834069.6	22.31462	114.15554	0	HAMU
WILLIAMS VII	Dumb Lighter	22-AUG-2021 03:20:00	819510.4	834075.8	22.31458	114.1556	0	HAMU
WILLIAMS VII	Dumb Lighter	22-AUG-2021 03:21:00	819509.3	834068.6	22.31457	114.15553	0	HAMU
WILLIAMS VII	Dumb Lighter	22-AUG-2021 03:22:00	819512.7	834071.6	22.31466	114.15556	0	HAMU
WILLIAMS VII	Dumb Lighter	22-AUG-2021 03:23:00	819512.7	834061.3	22.31464	114.15546	0	HAMU
WILLIAMS VII	Dumb Lighter	22-AUG-2021 03:24:00	819511.5	834068.6	22.31459	114.15553	0	HAMU
WILLIAMS VII	Dumb Lighter	22-AUG-2021 03:25:00	819512.7	834071.6	22.31466	114.15556	0	HAMU
WILLIAMS VII	Dumb Lighter	22-AUG-2021 03:26:02	819513.8	834066.5	22.31461	114.15551	0	HAMU
WILLIAMS VII	Dumb Lighter	22-AUG-2021 03:27:02	819509.3	834072.7	22.31457	114.15557	0.5	HAMU
WILLIAMS VII	Dumb Lighter	22-AUG-2021 03:28:03	819512.7	834063.4	22.31466	114.15548	0	HAMU
WILLIAMS VII	Dumb Lighter	22-AUG-2021 03:29:03	819512.7	834072.7	22.31464	114.15557	0	HAMU
WILLIAMS VII	Dumb Lighter	22-AUG-2021 03:30:03	819510.4	834076.8	22.31458	114.15561	0	HAMU
WILLIAMS VII	Dumb Lighter	22-AUG-2021 03:31:03	819511.5	834072.7	22.31459	114.15557	0	HAMU
WILLIAMS VII	Dumb Lighter	22-AUG-2021 03:32:03	819513.8	834075.8	22.31461	114.1556	0	HAMU
WILLIAMS VII	Dumb Lighter	22-AUG-2021 03:33:03	819511.5	834070.6	22.31459	114.15555	0	HAMU
WILLIAMS VII	Dumb Lighter	22-AUG-2021 03:34:04	819512.7	834063.4	22.31466	114.15558	0	HAMU
WILLIAMS VII	Dumb Lighter	22-AUG-2021 03:35:05	819511.5	834078.9	22.31459	114.15563	0	HAMU
WILLIAMS VII	Dumb Lighter	22-AUG-2021 03:36:05	819511.5	834076.8	22.31459	114.15561	0	HAMU
WILLIAMS VII	Dumb Lighter	22-AUG-2021 03:37:05	819512.7	834066.5	22.31466	114.15551	0	HAMU
WILLIAMS VII	Dumb Lighter	22-AUG-2021 03:38:06	819510.4	834074.7	22.31458	114.15559	0	HAMU
WILLIAMS VII	Dumb Lighter	22-AUG-2021 03:39:07	819508.2	834072.7	22.31456	114.15557	0	HAMU
WILLIAMS VII	Dumb Lighter	22-AUG-2021 03:40:07	819507.1	834076.8	22.31455	114.15561	0	HAMU
WILLIAMS VII	Dumb Lighter	22-AUG-2021 03:41:08	819508.2	834072.7	22.31456	114.15557	0	HAMU
WILLIAMS VII	Dumb Lighter	22-AUG-2021 03:42:08	819511.5	834074.7	22.31459	114.15559	0	HAMU
WILLIAMS VII	Dumb Lighter	22-AUG-2021 03:43:08	819517.1	834066.5	22.31464	114.15551	0.4	HAMU
WILLIAMS VII	Dumb Lighter	22-AUG-2021 03:44:08	819510.4	834075.8	22.31458	114.1556	0	HAMU
WILLIAMS VII	Dumb Lighter	22-AUG-2021 03:45:08	819510.4	834078.9	22.31458	114.15563	0	HAMU
WILLIAMS VII	Dumb Lighter	22-AUG-2021 03:46:08	819512.7	834074.7	22.31466	114.15559	0	HAMU
WILLIAMS VII	Dumb Lighter	22-AUG-2021 03:47:08	819512.7	834073.7	22.31466	114.15558	0	HAMU
WILLIAMS VII	Dumb Lighter	22-AUG-2021 03:48:08	819511.5	834077.8	22.31459	114.15562	0.6	HAMU
WILLIAMS VII	Dumb Lighter	22-AUG-2021 03:49:08	819511.5	834078.9	22.31459	114.15557	0	HAMU
WILLIAMS VII	Dumb Lighter	22-AUG-2021 03:50:08	819516	834072.7	22.31463	114.15557	0	HAMU
WILLIAMS VII	Dumb Lighter	22-AUG-2021 03:51:08	819514.9	834075.8	22.31469	114.15561	0	HAMU
WILLIAMS VII	Dumb Lighter	22-AUG-2021 03:52:09	819511.5	834077.8	22.31459	114.15562	0	HAMU
WILLIAMS VII	Dumb Lighter	22-AUG-2021 03:53:09	819511.5	834077.8	22.31459	114		

WILLIAMS VII (Dumb Lighter)

Historical Data Records (AUGUST 2021)								
Vessel Name	Vessel Type	Report time	Northing	Easting	Latitude	Longitude	Knots	Source
WILLIAMS VII	Dumb Lighter	22-AUG-2021 06:06:19	819509.3	834072.7	22.31457	114.15557	0	HAMU
WILLIAMS VII	Dumb Lighter	22-AUG-2021 06:07:19	819512.7	834072.7	22.3146	114.15557	0	HAMU
WILLIAMS VII	Dumb Lighter	22-AUG-2021 06:08:19	819510.4	834067.5	22.31458	114.15552	0	HAMU
WILLIAMS VII	Dumb Lighter	22-AUG-2021 06:09:19	819515.8	834075.8	22.31457	114.15557	0	HAMU
WILLIAMS VII	Dumb Lighter	22-AUG-2021 06:10:19	819511.5	834077.8	22.31459	114.15562	0	HAMU
WILLIAMS VII	Dumb Lighter	22-AUG-2021 06:11:19	819512.7	834075.8	22.3146	114.1556	0	HAMU
WILLIAMS VII	Dumb Lighter	22-AUG-2021 06:12:19	819511.5	834072.7	22.31459	114.15557	0	HAMU
WILLIAMS VII	Dumb Lighter	22-AUG-2021 06:13:19	819517.1	834078.9	22.31464	114.15563	0	HAMU
WILLIAMS VII	Dumb Lighter	22-AUG-2021 06:14:19	819516	834073.7	22.31463	114.15558	0	HAMU
WILLIAMS VII	Dumb Lighter	22-AUG-2021 06:15:19	819514.9	834069.6	22.31462	114.15554	0	HAMU
WILLIAMS VII	Dumb Lighter	22-AUG-2021 06:16:19	819513.8	834074.7	22.31461	114.15559	0	HAMU
WILLIAMS VII	Dumb Lighter	22-AUG-2021 06:17:20	819512.7	834071.6	22.3146	114.15556	0	HAMU
WILLIAMS VII	Dumb Lighter	22-AUG-2021 06:18:20	819511.5	834073.7	22.31459	114.15558	0.9	HAMU
WILLIAMS VII	Dumb Lighter	22-AUG-2021 06:19:20	819512.7	834068.6	22.3146	114.15553	1.5	HAMU
WILLIAMS VII	Dumb Lighter	22-AUG-2021 06:20:20	819512.7	834071.6	22.3146	114.15556	0	HAMU
WILLIAMS VII	Dumb Lighter	22-AUG-2021 06:21:20	819511.5	834073.7	22.31459	114.15558	0	HAMU
WILLIAMS VII	Dumb Lighter	22-AUG-2021 06:22:20	819513.8	834072.7	22.31461	114.15557	0	HAMU
WILLIAMS VII	Dumb Lighter	22-AUG-2021 06:23:21	819511.5	834071.6	22.31459	114.15556	0	HAMU
WILLIAMS VII	Dumb Lighter	22-AUG-2021 06:24:21	819512.7	834072.7	22.3146	114.15557	0.3	HAMU
WILLIAMS VII	Dumb Lighter	22-AUG-2021 06:25:21	819512.7	834072.7	22.3146	114.15557	0	HAMU
WILLIAMS VII	Dumb Lighter	22-AUG-2021 06:26:22	819510.4	834072.7	22.31458	114.15557	0	HAMU
WILLIAMS VII	Dumb Lighter	22-AUG-2021 06:27:22	819507.1	834073.7	22.31455	114.15558	0	HAMU
WILLIAMS VII	Dumb Lighter	22-AUG-2021 06:28:22	819510.4	834072.7	22.31458	114.15557	0	HAMU
WILLIAMS VII	Dumb Lighter	22-AUG-2021 06:29:22	819509.3	834079.9	22.31457	114.15564	0	HAMU
WILLIAMS VII	Dumb Lighter	22-AUG-2021 06:30:22	819511.5	834070.6	22.31459	114.15555	0	HAMU
WILLIAMS VII	Dumb Lighter	22-AUG-2021 06:31:23	819510.4	834073.7	22.31458	114.15558	0	HAMU
WILLIAMS VII	Dumb Lighter	22-AUG-2021 06:32:23	819510.4	834072.7	22.31458	114.15557	0	HAMU
WILLIAMS VII	Dumb Lighter	22-AUG-2021 06:33:23	819512.7	834070.6	22.3146	114.15555	0	HAMU
WILLIAMS VII	Dumb Lighter	22-AUG-2021 06:34:23	819510.4	834070.6	22.31458	114.15555	0	HAMU
WILLIAMS VII	Dumb Lighter	22-AUG-2021 06:35:23	819510.4	834069.6	22.31458	114.15554	0	HAMU
WILLIAMS VII	Dumb Lighter	22-AUG-2021 06:36:23	819506	834074.7	22.31454	114.15559	0	HAMU
WILLIAMS VII	Dumb Lighter	22-AUG-2021 06:37:23	819509.3	834070.6	22.31457	114.15555	0	HAMU
WILLIAMS VII	Dumb Lighter	22-AUG-2021 06:38:23	819511.5	834067.5	22.31459	114.15552	0	HAMU
WILLIAMS VII	Dumb Lighter	22-AUG-2021 06:39:23	819513.8	834072.7	22.31461	114.15557	0	HAMU
WILLIAMS VII	Dumb Lighter	22-AUG-2021 06:40:23	819510.4	834073.7	22.31458	114.15558	0	HAMU
WILLIAMS VII	Dumb Lighter	22-AUG-2021 06:41:23	819504.9	834073.7	22.31453	114.15558	0	HAMU
WILLIAMS VII	Dumb Lighter	22-AUG-2021 06:42:23	819506	834068.6	22.31454	114.15553	0	HAMU
WILLIAMS VII	Dumb Lighter	22-AUG-2021 06:43:23	819513.8	834076.8	22.31461	114.15557	0	HAMU
WILLIAMS VII	Dumb Lighter	22-AUG-2021 06:44:23	819511.5	834073.7	22.31459	114.15558	0	HAMU
WILLIAMS VII	Dumb Lighter	22-AUG-2021 06:45:23	819512.7	834075.8	22.3146	114.1556	0	HAMU
WILLIAMS VII	Dumb Lighter	22-AUG-2021 06:46:23	819510.4	834069.6	22.31458	114.15554	0	HAMU
WILLIAMS VII	Dumb Lighter	22-AUG-2021 06:47:23	819509.3	834075.8	22.31457	114.1556	0	HAMU
WILLIAMS VII	Dumb Lighter	22-AUG-2021 06:48:23	819507.1	834073.7	22.31457	114.15561	0	HAMU
WILLIAMS VII	Dumb Lighter	22-AUG-2021 06:49:23	819507.1	834076.8	22.31455	114.15561	0	HAMU
WILLIAMS VII	Dumb Lighter	22-AUG-2021 06:50:23	819514.9	834074.7	22.31462	114.15559	0	HAMU
WILLIAMS VII	Dumb Lighter	22-AUG-2021 06:51:23	819514.9	834076.8	22.31462	114.15561	0	HAMU
WILLIAMS VII	Dumb Lighter	22-AUG-2021 06:52:23	819509.3	834075.8	22.31457	114.1556	0	HAMU
WILLIAMS VII	Dumb Lighter	22-AUG-2021 06:53:23	819510.4	834074.7	22.31458	114.15559	0	HAMU
WILLIAMS VII	Dumb Lighter	22-AUG-2021 06:54:23	819512.7	834072.7	22.31459	114.15557	0	HAMU
WILLIAMS VII	Dumb Lighter	22-AUG-2021 06:55:23	819513.8	834072.7	22.31461	114.15557	0	HAMU
WILLIAMS VII	Dumb Lighter	22-AUG-2021 06:56:23	819512.7	834076.8	22.3146	114.15561	0	HAMU
WILLIAMS VII	Dumb Lighter	22-AUG-2021 06:57:23	819510.4	834073.7	22.31458	114.15558	0	HAMU
WILLIAMS VII	Dumb Lighter	22-AUG-2021 06:58:23	819512.7	834074.7	22.3146	114.15559	0	HAMU
WILLIAMS VII	Dumb Lighter	22-AUG-2021 06:59:23	819509.3	834075.8	22.31457	114.15556	0	HAMU
WILLIAMS VII	Dumb Lighter	22-AUG-2021 07:00:23	819513.8	834074.7	22.31461	114.15559	0	HAMU
WILLIAMS VII	Dumb Lighter	22-AUG-2021 07:01:23	819513.8	834072.7	22.31461	114.15557	0	HAMU
WILLIAMS VII	Dumb Lighter	22-AUG-2021 07:02:23	819508.2	834067.5	22.31456	114.15552	0	HAMU
WILLIAMS VII	Dumb Lighter	22-AUG-2021 07:03:24	819509.3	834072.7	22.31457	114.15557	0	HAMU
WILLIAMS VII	Dumb Lighter	22-AUG-2021 07:04:24	819511.5	834073.7	22.31459	114.15558	0	HAMU

WILLIAMS VII (Dumb Lighter)

Historical Data Records (AUGUST 2021)								
Vessel Name	Vessel Type	Report time	Northing	Easting	Latitude	Longitude	Knots	Source
WILLIAMS VII	Dumb Lighter	22-AUG-2021 07:05:25	819512.7	834073.7	22.3146	114.15558	0	HAMU
WILLIAMS VII	Dumb Lighter	22-AUG-2021 07:06:25	819514.9	834070.6	22.31462	114.15555	0	HAMU
WILLIAMS VII	Dumb Lighter	22-AUG-2021 07:07:25	819510.4	834074.7	22.31458	114.15559	0	HAMU
WILLIAMS VII	Dumb Lighter	22-AUG-2021 07:08:25	819515.8	834075.8	22.31457	114.15555	0	HAMU
WILLIAMS VII	Dumb Lighter	22-AUG-2021 07:09:25	819509.3	834070.6	22.31457	114.15555	0	HAMU
WILLIAMS VII	Dumb Lighter	22-AUG-2021 07:10:25	819511.5	834072.7	22.31459	114.15557	0	HAMU
WILLIAMS VII	Dumb Lighter	22-AUG-2021 07:11:25	819513.8	834070.6	22.31461	114.15555	0	HAMU
WILLIAMS VII	Dumb Lighter	22-AUG-2021 07:12:25	819511.5	834069.6	22.31459	114.15554	0	HAMU
WILLIAMS VII	Dumb Lighter	22-AUG-2021 07:13:25	819516	834070.6	22.31463	114.15555	0.3	HAMU
WILLIAMS VII	Dumb Lighter	22-AUG-2021 07:14:25	819514.9	834069.6	22.31462	114.15554	0	HAMU
WILLIAMS VII	Dumb Lighter	22-AUG-2021 07:15:25	819513.8	834069.6	22.31463	114.15554	0	HAMU
WILLIAMS VII	Dumb Lighter	22-AUG-2021 07:16:25	819507.1	834069.6	22.31455	114.15554	0	HAMU
WILLIAMS VII	Dumb Lighter	22-AUG-2021 07:17:26	819504.9	834070.6	22.31453	114.15555	0.3	HAMU
WILLIAMS VII	Dumb Lighter	22-AUG-2021 07:18:26	819504.9	834072.7	22.31453	114.15557	0	HAMU
WILLIAMS VII	Dumb Lighter	22-AUG-2021 07:19:27	819508.2	834073.7	22.31456	114.15558	0	HAMU
WILLIAMS VII	Dumb Lighter	22-AUG-2021 07:20:27	819508.2	834069.6	22.31456	114.15554	0	HAMU
WILLIAMS VII	Dumb Lighter	22-AUG-2021 07:21:27	819512.7	834073.7	22.3146	114.15558	0	HAMU
WILLIAMS VII	Dumb Lighter	22-AUG-2021 07:22:27	819513.8	834075.8	22.31461	114.1556	0	HAMU
WILLIAMS VII	Dumb Lighter	22-AUG-2021 07:23:27	819510.4	834073.7	22.31458	114.15558	0	HAMU
WILLIAMS VII	Dumb Lighter	22-AUG-2021 07:24:27	819507.1	834080.9	22.31455	114.15565	0	HAMU
WILLIAMS VII	Dumb Lighter	22-AUG-2021 07:25:27	819509.3	834073.7	22.31457	114.15559	0	HAMU
WILLIAMS VII	Dumb Lighter	22-AUG-2021 07:26:27	819503.8	834078.9	22.31452	114.15563	0	HAMU
WILLIAMS VII	Dumb Lighter	22-AUG-2021 07:27:27	819516	834073.7	22.31463	114.15558	0	HAMU
WILLIAMS VII	Dumb Lighter	22-AUG-2021 07:28:27	819509.3	834076.8	22.31457	114.15561	0	HAMU
WILLIAMS VII	Dumb Lighter	22-AUG-2021 07:29:27	819506	834073.7	22.31454	114.15558	0	HAMU
WILLIAMS VII	Dumb Lighter	22-AUG-2021 07:30:27	819513.8	834073.7	22.31461	114.15558	1.1	HAMU
WILLIAMS VII	Dumb Lighter	22-AUG-2021 07:31:27	819510.4	834075.8	22.31458	114.1556	0	HAMU
WILLIAMS VII	Dumb Lighter	22-AUG-2021 07:32:27	819508.2	834077.8	22.31456	114.15562	0	HAMU
WILLIAMS VII	Dumb Lighter	22-AUG-2021 07:33:27	819510.4	834074.7	22.31458	114.15559	0	HAMU
WILLIAMS VII	Dumb Lighter	22-AUG-2021 07:34:27	819512.7	834067.5	22.3146	114.15552	0.3	HAMU
WILLIAMS VII	Dumb Lighter	22-AUG-2021 07:35:27	819513.8	834066.5	22.31461	114.15551	0	HAMU
WILLIAMS VII	Dumb Lighter	22-AUG-2021 07:36:27	819513.8	834073.7	22.31461	114.15558	0	HAMU
WILLIAMS VII	Dumb Lighter	22-AUG-2021 07:37:27	819509.3	834071.6	22.31457	114.15556	0	HAMU
WILLIAMS VII	Dumb Lighter	22-AUG-2021 07:38:27	819510.4	834070.6	22.31458	114.15555	0	HAMU
WILLIAMS VII	Dumb Lighter	22-AUG-2021 07:39:27	819512.7	834073.7	22.3146	114.15558	0	HAMU
WILLIAMS VII	Dumb Lighter	22-AUG-2021 07:40:27	819508.2	834073.7	22.31456	114.15558	0	HAMU
WILLIAMS VII	Dumb Lighter	22-AUG-2021 07:41:27	819508.2	834074.7	22.31456	114.15559	0	HAMU
WILLIAMS VII	Dumb Lighter	22-AUG-2021 07:42:27	819511.5	834073.7	22.31459	114.15558	0	HAMU
WILLIAMS VII	Dumb Lighter	22-AUG-2021 07:43:28	819511.5	834074.7	22.31459	114.15559	0	HAMU
WILLIAMS VII	Dumb Lighter	22-AUG-2021 07:44:28	819512.7	834075.8	22.3146	114.1556	0	HAMU
WILLIAMS VII	Dumb Lighter	22-AUG-2021 07:45:28	819512.7	834067.5	22.3146	114.15562	0	HAMU
WILLIAMS VII	Dumb Lighter	22-AUG-2021 07:46:28	819510.4	834077.8	22.31458	114.1556	0	HAMU
WILLIAMS VII	Dumb Lighter	22-AUG-2021 07:47:28	819507.1	834073.7	22.3146	114.15558	0	HAMU
WILLIAMS VII	Dumb Lighter	22-AUG-2021 07:48:28	819513.8	834075.8	22.31461	114.1556	0	HAMU
WILLIAMS VII	Dumb Lighter	22-AUG-2021 07:49:29	819516	834073.7	22.31463	114.1556	0	HAMU
WILLIAMS VII	Dumb Lighter	22-AUG-2021 07:50:29	819513.8	834069.6	22.31461	114.15554	0	HAMU
WILLIAMS VII	Dumb Lighter	22-AUG-2021 07:51:29	819513.8	834064.6	22.31461	114.15549	0	HAMU
WILLIAMS VII	Dumb Lighter	22-AUG-2021 07:52:29	819513.8	834069.6	22.31461	114.15554	0	HAMU
WILLIAMS VII	Dumb Lighter							

WILLIAMS VII (Dumb Lighter)

Historical Data Records (AUGUST 2021)

Vessel Name	Vessel Type	Report Time	Northing	Easting	Latitude	Longitude	Knots	Source
WILLIAMS VII	Dumb Lighter	30-AUG-2021 10:23:50	819514.9	834064.4	22.31462	114.15549	0	ShipX
WILLIAMS VII	Dumb Lighter	30-AUG-2021 10:30:50	819512.7	834066.5	22.31462	114.15551	0	ShipX
WILLIAMS VII	Dumb Lighter	30-AUG-2021 10:37:50	819512.7	834066.5	22.31462	114.15551	0	ShipX
WILLIAMS VII	Dumb Lighter	30-AUG-2021 10:44:50	819512.7	834066.5	22.31462	114.15551	0	ShipX
WILLIAMS VII	Dumb Lighter	30-AUG-2021 10:52:51	819514.9	834066.5	22.31462	114.15551	0	ShipX
WILLIAMS VII	Dumb Lighter	30-AUG-2021 11:03:50	819514.0	834064.4	22.31458	114.15549	0	ShipX
WILLIAMS VII	Dumb Lighter	30-AUG-2021 11:10:52	819514.9	834064.4	22.31462	114.15549	0	ShipX
WILLIAMS VII	Dumb Lighter	30-AUG-2021 11:13:50	819511.5	834064.4	22.31459	114.15549	0	ShipX
WILLIAMS VII	Dumb Lighter	30-AUG-2021 11:16:57	819513.8	834064.4	22.31461	114.15549	0	ShipX
WILLIAMS VII	Dumb Lighter	30-AUG-2021 11:20:51	819512.7	834066.5	22.31459	114.15551	0	ShipX
WILLIAMS VII	Dumb Lighter	30-AUG-2021 11:23:52	819513.8	834066.5	22.31461	114.15551	0	ShipX
WILLIAMS VII	Dumb Lighter	30-AUG-2021 11:25:54	819513.8	834066.5	22.31461	114.15551	0	ShipX
WILLIAMS VII	Dumb Lighter	30-AUG-2021 11:32:49	819511.5	834062.4	22.31459	114.15547	0	ShipX
WILLIAMS VII	Dumb Lighter	30-AUG-2021 11:35:53	819511.5	834062.4	22.31459	114.15547	0	ShipX
WILLIAMS VII	Dumb Lighter	30-AUG-2021 11:38:50	819512.7	834066.5	22.31462	114.15551	0	ShipX
WILLIAMS VII	Dumb Lighter	30-AUG-2021 11:42:53	819513.8	834070.6	22.31461	114.15555	0	ShipX
WILLIAMS VII	Dumb Lighter	30-AUG-2021 11:47:50	819513.8	834066.5	22.31461	114.15551	0	ShipX
WILLIAMS VII	Dumb Lighter	30-AUG-2021 11:50:52	819511.5	834070.6	22.31459	114.15555	0	ShipX
WILLIAMS VII	Dumb Lighter	30-AUG-2021 11:53:50	819511.5	834070.6	22.31459	114.15555	0	ShipX
WILLIAMS VII	Dumb Lighter	30-AUG-2021 11:56:50	819511.5	834066.5	22.31459	114.15551	0	ShipX
WILLIAMS VII	Dumb Lighter	30-AUG-2021 11:59:52	819511.5	834066.5	22.31459	114.15551	0	ShipX
WILLIAMS VII	Dumb Lighter	30-AUG-2021 12:04:53	819513.8	834066.5	22.31461	114.15551	0	ShipX
WILLIAMS VII	Dumb Lighter	30-AUG-2021 12:07:49	819511.5	834070.6	22.31459	114.15555	0	ShipX
WILLIAMS VII	Dumb Lighter	30-AUG-2021 12:13:51	819514.0	834066.5	22.31458	114.15551	0	ShipX
WILLIAMS VII	Dumb Lighter	30-AUG-2021 12:15:50	819514.0	834066.5	22.31458	114.15551	0	ShipX
WILLIAMS VII	Dumb Lighter	30-AUG-2021 12:18:50	819514.0	834066.5	22.31458	114.15551	0	ShipX
WILLIAMS VII	Dumb Lighter	30-AUG-2021 12:21:50	819514.9	834066.5	22.31462	114.15551	0	ShipX
WILLIAMS VII	Dumb Lighter	30-AUG-2021 12:26:56	819514.0	834070.6	22.31458	114.15555	0	ShipX
WILLIAMS VII	Dumb Lighter	30-AUG-2021 12:32:50	819514.0	834064.4	22.31458	114.15549	0	ShipX
WILLIAMS VII	Dumb Lighter	30-AUG-2021 12:38:53	819513.8	834066.5	22.31461	114.15551	0	ShipX
WILLIAMS VII	Dumb Lighter	30-AUG-2021 12:43:49	819509.3	834070.6	22.31457	114.15555	0	ShipX
WILLIAMS VII	Dumb Lighter	30-AUG-2021 12:46:51	819514.9	834066.5	22.31462	114.15551	0	ShipX
WILLIAMS VII	Dumb Lighter	30-AUG-2021 12:52:50	819511.5	834066.5	22.31459	114.15551	0	ShipX
WILLIAMS VII	Dumb Lighter	30-AUG-2021 12:57:55	819511.5	834070.6	22.31459	114.15555	0	ShipX
WILLIAMS VII	Dumb Lighter	30-AUG-2021 13:03:50	819514.9	834064.4	22.31462	114.15549	0	ShipX
WILLIAMS VII	Dumb Lighter	30-AUG-2021 13:09:50	819511.5	834066.5	22.31459	114.15551	0	ShipX
WILLIAMS VII	Dumb Lighter	30-AUG-2021 13:13:51	819514.9	834069.3	22.31462	114.15544	0	ShipX
WILLIAMS VII	Dumb Lighter	30-AUG-2021 13:17:52	819514.9	834064.4	22.31462	114.15549	0	ShipX
WILLIAMS VII	Dumb Lighter	30-AUG-2021 13:21:51	819512.7	834066.5	22.31462	114.15551	0	ShipX
WILLIAMS VII	Dumb Lighter	30-AUG-2021 13:25:50	819514.9	834064.4	22.31462	114.15549	0	ShipX
WILLIAMS VII	Dumb Lighter	30-AUG-2021 13:29:51	819514.9	834070.6	22.31462	114.15555	0	ShipX
WILLIAMS VII	Dumb Lighter	30-AUG-2021 13:34:51	819517.1	834070.6	22.31464	114.15555	0	ShipX
WILLIAMS VII	Dumb Lighter	30-AUG-2021 13:37:49	819512.7	834066.5	22.31462	114.15551	0	ShipX
WILLIAMS VII	Dumb Lighter	30-AUG-2021 13:39:50	819514.9	834066.5	22.31462	114.15551	0	ShipX
WILLIAMS VII	Dumb Lighter	30-AUG-2021 13:42:53	819529.3	833990.3	22.31475	114.15477	1.9	ShipX
WILLIAMS VII	Dumb Lighter	30-AUG-2021 13:47:50	819791.7	833784.2	22.31712	114.15277	2.8	ShipX
WILLIAMS VII	Dumb Lighter	30-AUG-2021 13:50:49	820064.2	833621.5	22.31958	114.15119	3.8	ShipX
WILLIAMS VII	Dumb Lighter	30-AUG-2021 13:52:51	820077.5	833411.3	22.31917	114.14915	3.3	ShipX
WILLIAMS VII	Dumb Lighter	30-AUG-2021 13:54:51	820117.1	833117.7	22.31644	114.14648	3.7	ShipX
WILLIAMS VII	Dumb Lighter	30-AUG-2021 13:59:49	820423.3	833009.4	22.3138	114.14525	3.5	ShipX
WILLIAMS VII	Dumb Lighter	30-AUG-2021 14:02:49	819191.8	832765.1	22.31117	114.14288	4	ShipX
WILLIAMS VII	Dumb Lighter	30-AUG-2021 14:05:49	819111	832419.7	22.31097	114.13951	3.9	ShipX
WILLIAMS VII	Dumb Lighter	30-AUG-2021 14:08:54	819160.9	832052.1	22.31142	114.13964	4	ShipX
WILLIAMS VII	Dumb Lighter	30-AUG-2021 14:11:50	819262.9	831684.3	22.31214	114.13239	4.4	ShipX
WILLIAMS VII	Dumb Lighter	30-AUG-2021 14:14:19	819391.5	831405.1	22.3135	114.12968	3.9	ShipX
WILLIAMS VII	Dumb Lighter	30-AUG-2021 14:17:48	819610.8	831041.5	22.31548	114.12615	3.9	ShipX
WILLIAMS VII	Dumb Lighter	30-AUG-2021 14:20:49	819806.9	830729.4	22.31725	114.12312	4	ShipX
WILLIAMS VII	Dumb Lighter	30-AUG-2021 14:23:51	820011.9	830419.3	22.3191	114.12011	4	ShipX
WILLIAMS VII	Dumb Lighter	30-AUG-2021 14:26:48	820256.7	830140.2	22.32131	114.1174	4	ShipX

WILLIAMS VII (Dumb Lighter)

Historical Data Records (AUGUST 2021)

Vessel Name	Vessel Type	Report Time	Northing	Easting	Latitude	Longitude	Knots	Source
WILLIAMS VII	Dumb Lighter	30-AUG-2021 14:29:49	820333.7	829867.3	22.32381	114.11475	4	ShipX
WILLIAMS VII	Dumb Lighter	30-AUG-2021 14:32:20	820608	829597.4	22.32448	114.11213	3.8	ShipX
WILLIAMS VII	Dumb Lighter	30-AUG-2021 14:35:49	820549.5	829381.1	22.32395	114.10809	3.9	ShipX
WILLIAMS VII	Dumb Lighter	30-AUG-2021 14:38:49	821248.3	82895.2	22.32134	114.10463	4.2	ShipX
WILLIAMS VII	Dumb Lighter	30-AUG-2021 14:41:49	820421.4	828426.9	22.32279	114.10077	4.3	ShipX
WILLIAMS VII	Dumb Lighter	30-AUG-2021 14:44:49	820408.3	828039.5	22.32767	114.09701	4.1	ShipX
WILLIAMS VII	Dumb Lighter	30-AUG-2021 14:47:49	820430.7	827648.1	22.32287	114.09321	4.3	ShipX
WILLIAMS VII	Dumb Lighter	30-AUG-2021 14:50:53	820604.7	827292.7	22.32444	114.08976	4.1	ShipX
WILLIAMS VII	Dumb Lighter	30-AUG-2021 14:53:26	820873.7	827116.7	22.32672	114.08805	4.2	ShipX
WILLIAMS VII	Dumb Lighter	30-AUG-2021 14:56:49	821248.3	826955.2	22.32025	114.08648	3.7	ShipX
WILLIAMS VII	Dumb Lighter	30-AUG-2021 14:59:24	821520.8	826856.4	22.32371	114.08552	3.5	ShipX
WILLIAMS VII	Dumb Lighter	30-AUG-2021 15:02:48	821861.9	826690.8	22.33579	114.08391	3.4	ShipX
WILLIAMS VII	Dumb Lighter	30-AUG-2021 15:05:49	822164.3	826600.3	22.33852	114.08303	3.3	ShipX
WILLIAMS VII	Dumb Lighter	30-AUG-2021 15:07:18	822314.9	826561.3	22.33988	114.08265	3.3	ShipX
WILLIAMS VII	Dumb Lighter	30-AUG-2021 15:10:21	822819.4	826347.4	22.34624	114.08057	3.5	ShipX
WILLIAMS VII	Dumb Lighter	30-AUG-2021 15:12:42	823013.9	826174.1	22.34624	114.08057	3.5	ShipX
WILLIAMS VII	Dumb Lighter	30-AUG-2021 15:15:00	823276.3	826251.8	22.34856	114.07964	3.6	ShipX
WILLIAMS VII	Dumb Lighter	30-AUG-2021 15:20:18	823640.7	826708.8	22.35185	114.07795	3.6	ShipX
WILLIAMS VII	Dumb Lighter	30-AUG-2021 15:29:48	824452.9	825326.6	22.35918	114.07065	3.8	ShipX
WILLIAMS VII	Dumb Lighter	30-AUG-2021 15:32:48	824582.7	824980.6	22.36035	114.06729	4.2	ShipX
WILLIAMS VII	Dumb Lighter	30-AUG-2021 15:35:48	824678.3	824600.6	22.36122	114.06636	4.1	ShipX
WILLIAMS VII	Dumb Lighter	30-AUG-2021 15:38:21	824633.1	824270	22.3608	114.06039	4.5	ShipX
WILLIAMS VII	Dumb Lighter	30-AUG-2021 15:41:19	824529.3	823882.6	22.35868	114.05663	4.2	ShipX
WILLIAMS VII	Dumb Lighter	30-AUG-2021 15:43:50	824476.4	823574.6	22.35938	114.05364	3.9	ShipX
WILLIAMS VII	Dumb Lighter	30-AUG-2021 15:47:50	823100.7	823100.7	22.35838	114.04904	3.9	ShipX
WILLIAMS VII	Dumb Lighter	30-AUG-2021 15:49:48	824293.2	822874	22.35772	114.04684	3.8	ShipX
WILLIAMS VII	Dumb Lighter	30-AUG-2021 15:51:50	824234.7	822630.9	22.35719	114.04448	4.1	ShipX
WILLIAMS VII	Dumb Lighter	30-AUG-2021 15:53:47	824200.6	822397	22.35688	114.04221	3.7	ShipX
WILLIAMS VII	Dumb Lighter	30-AUG-2021 15:55:49	824137.6	822177.6	22.35631	114.04008	3.6	ShipX
WILLIAMS VII	Dumb Lighter	30-AUG-2021 15:57:22	824090.2	822007.6	22.35588	114.03843	3.7	ShipX
WILLIAMS VII	Dumb Lighter	30-AUG-2021 15:59:51	824019.6	821735.5	22.35524	114.03577	3.8	ShipX
WILLIAMS VII	Dumb Lighter	30-AUG-2021 16:00:50	823990.9	821613	22.35498	114.0346	3.8	ShipX
WILLIAMS VII	Dumb Lighter	30-AUG-2021 16:02:48	823923.1	821391.5	22.35442	114.03245	3.7	ShipX
WILLIAMS VII	Dumb Lighter	30-AUG-2021 16:03:47	823902.6	821282.3	22.35418	114.03139	3.6	ShipX
WILLIAMS VII	Dumb Lighter	30-AUG-2021 16:04:48	823885	821173.1	22.35402	114.03033	3.4	ShipX
WILLIAMS VII	Dumb Lighter	30-AUG-2021 16:07:48	823875.3	820859.9	22.35393	114.02729	3.2	ShipX
WILLIAMS VII	Dumb Lighter	30-AUG-2021 16:09:48	823855.5	820665.3	22.35402	114.0254	3	ShipX
WILLIAMS VII	Dumb Lighter	30-AUG-2021 16:11:48	823855.7	820487.1	22.35411	114.02367	2.9	ShipX
WILLIAMS VII	Dumb Lighter	30-AUG-2021 16:12:47	823898	820397.5	22.35413	114.0228	2.9	ShipX
WILLIAMS VII	Dumb Lighter	30-AUG-2021 16:14:48	823899.3	820216.2	22.35414	114.02104	3	ShipX
WILLIAMS VII	Dumb Lighter	30-AUG-2021 16:15:20	823903.7	820165.7	22.35418	114.02055	3	ShipX
WILLIAMS VII	Dumb Lighter	30-AUG-2021 16:17:47	823928.3	819927.8	22.3544	114.01824	3.2	ShipX
WILLIAMS VII	Dumb Lighter	30-AUG-2021 16:18:21	823932.8	819875.3	22.35444	114.01773	3.2	ShipX
WILLIAMS VII	Dumb Lighter	30-AUG-2021 16:20:48	823946.4	819622.9	22.35456	114.01528	3.3	ShipX
WILLIAMS VII	Dumb Lighter	30-AUG-2021 16:21:50	823953.1	819516.8	22.35462	114.01425	3.3	ShipX
WILLIAMS VII	Dumb Lighter	30-AUG-2021 16:22:49	823967.7	819413.9	22.35475	114.01325	3.3	ShipX
WILLIAMS VII	Dumb Lighter	30-AUG-2021 16:23:47	823984.4	819314	22.3549	114.01228	3.3</	

WILLIAMS VII (Dumb Lighter)

Historical Data Records (AUGUST 2021)

Vessel Name	Vessel Type	Report time	Northing	Easting	Latitude	Longitude	Knots	Source
WILLIAMS VII	Dumb Lighter	30-AUG-2021 19:34:32	825087.8	814739.9	22.36481	113.96785	0	ShipX
WILLIAMS VII	Dumb Lighter	30-AUG-2021 19:36:27	825091.9	814737.9	22.36485	113.96783	0.1	Other
WILLIAMS VII	Dumb Lighter	30-AUG-2021 19:39:53	825088.5	814740.0	22.36482	113.96786	0	Other
WILLIAMS VII	Dumb Lighter	30-AUG-2021 19:40:52	825087.8	814738.9	22.36482	113.96786	0	Other
WILLIAMS VII	Dumb Lighter	30-AUG-2021 19:40:52	825087.4	814744.2	22.36481	113.9679	0	Other
WILLIAMS VII	Dumb Lighter	30-AUG-2021 19:41:53	825088.5	814740.1	22.36482	113.96786	0	Other
WILLIAMS VII	Dumb Lighter	30-AUG-2021 19:42:21	825089.6	814740.1	22.36483	113.96786	0	Other
WILLIAMS VII	Dumb Lighter	30-AUG-2021 19:45:47	825089.6	814744.2	22.36483	113.9679	0	Other
WILLIAMS VII	Dumb Lighter	30-AUG-2021 19:48:49	825093	814738	22.36486	113.96784	0.1	Other
WILLIAMS VII	Dumb Lighter	30-AUG-2021 19:49:52	825093	814738	22.36486	113.96784	0	Other
WILLIAMS VII	Dumb Lighter	30-AUG-2021 19:49:53	825093	814738	22.36486	113.96784	0.1	ShipX
WILLIAMS VII	Dumb Lighter	30-AUG-2021 19:50:55	825090.8	814737	22.36484	113.96783	0	Other
WILLIAMS VII	Dumb Lighter	30-AUG-2021 19:51:51	825088.5	814740.1	22.36482	113.96786	0	Other
WILLIAMS VII	Dumb Lighter	30-AUG-2021 19:54:52	825089.6	814740.1	22.36483	113.96786	0	Other
WILLIAMS VII	Dumb Lighter	30-AUG-2021 19:55:57	825089.6	814741.1	22.36483	113.96787	0	ShipX
WILLIAMS VII	Dumb Lighter	30-AUG-2021 19:57:50	825087.4	814740.1	22.36481	113.96786	0	Other
WILLIAMS VII	Dumb Lighter	30-AUG-2021 20:00:49	825087.4	814744.2	22.36481	113.9679	0	Other
WILLIAMS VII	Dumb Lighter	30-AUG-2021 20:03:47	825087.4	814740.1	22.36481	113.96786	0	Other
WILLIAMS VII	Dumb Lighter	30-AUG-2021 20:04:52	825087.4	814741.1	22.36481	113.96787	0	ShipX
WILLIAMS VII	Dumb Lighter	30-AUG-2021 20:07:47	825089.6	814740.1	22.36483	113.96786	0	Other
WILLIAMS VII	Dumb Lighter	30-AUG-2021 20:10:47	825089.6	814739.9	22.36483	113.96785	0	ShipX
WILLIAMS VII	Dumb Lighter	30-AUG-2021 20:13:46	825086.3	814737	22.36489	113.96783	0	Other
WILLIAMS VII	Dumb Lighter	30-AUG-2021 20:16:50	825096.3	814738	22.36489	113.96784	0	Other
WILLIAMS VII	Dumb Lighter	30-AUG-2021 20:18:48	825090.8	814734.9	22.36484	113.96781	0	Other
WILLIAMS VII	Dumb Lighter	30-AUG-2021 20:20:54	825090.8	814739.9	22.36484	113.96781	0	ShipX
WILLIAMS VII	Dumb Lighter	30-AUG-2021 20:21:48	825086.3	814744.2	22.3648	113.9679	0	Other
WILLIAMS VII	Dumb Lighter	30-AUG-2021 20:22:53	825086.3	814745.2	22.3648	113.96791	0	ShipX
WILLIAMS VII	Dumb Lighter	30-AUG-2021 20:24:46	825086.3	814744.2	22.3648	113.9679	0	Other
WILLIAMS VII	Dumb Lighter	30-AUG-2021 20:25:51	825086.3	814743.1	22.3648	113.96789	0	ShipX
WILLIAMS VII	Dumb Lighter	30-AUG-2021 20:27:47	825081.9	814744.2	22.36476	113.9679	0	Other
WILLIAMS VII	Dumb Lighter	30-AUG-2021 20:28:54	825081.9	814743.1	22.36476	113.96789	0	ShipX
WILLIAMS VII	Dumb Lighter	30-AUG-2021 20:31:47	825087.4	814740.1	22.36479	113.9679	0	Other
WILLIAMS VII	Dumb Lighter	30-AUG-2021 20:33:47	825086.3	814744.2	22.3648	113.9679	0	Other
WILLIAMS VII	Dumb Lighter	30-AUG-2021 20:34:52	825086.3	814745.2	22.3648	113.96791	0	ShipX
WILLIAMS VII	Dumb Lighter	30-AUG-2021 20:37:47	825085.2	814744.2	22.36479	113.9679	0	Other
WILLIAMS VII	Dumb Lighter	30-AUG-2021 20:38:52	825085.2	814743.1	22.36479	113.96789	0	ShipX
WILLIAMS VII	Dumb Lighter	30-AUG-2021 20:41:47	825086.3	814740.1	22.3648	113.96786	0	Other
WILLIAMS VII	Dumb Lighter	30-AUG-2021 20:42:52	825086.3	814739.9	22.3648	113.96785	0	ShipX
WILLIAMS VII	Dumb Lighter	30-AUG-2021 20:44:50	825086.3	814740.1	22.3648	113.96786	0	Other
WILLIAMS VII	Dumb Lighter	30-AUG-2021 20:47:45	825086.3	814740.1	22.3648	113.96786	0	Other
WILLIAMS VII	Dumb Lighter	30-AUG-2021 20:48:50	825086.3	814739.9	22.3648	113.96785	0	ShipX
WILLIAMS VII	Dumb Lighter	30-AUG-2021 20:50:47	825085.2	814744.2	22.36479	113.9679	0	Other
WILLIAMS VII	Dumb Lighter	30-AUG-2021 20:51:52	825085.2	814743.1	22.36479	113.96789	0	ShipX
WILLIAMS VII	Dumb Lighter	30-AUG-2021 20:55:49	825085.2	814740.1	22.36479	113.96786	0	Other
WILLIAMS VII	Dumb Lighter	30-AUG-2021 20:56:54	825085.2	814739.9	22.36479	113.96785	0	ShipX
WILLIAMS VII	Dumb Lighter	30-AUG-2021 20:59:51	825084.1	814739.9	22.36478	113.96785	0	ShipX
WILLIAMS VII	Dumb Lighter	30-AUG-2021 21:01:46	825085.2	814744.2	22.36479	113.9679	0	Other
WILLIAMS VII	Dumb Lighter	30-AUG-2021 21:02:52	825085.2	814743.1	22.36479	113.96789	0	ShipX
WILLIAMS VII	Dumb Lighter	30-AUG-2021 21:04:47	825085.2	814743.1	22.36479	113.96789	0	Other
WILLIAMS VII	Dumb Lighter	30-AUG-2021 21:05:53	825086.3	814734.9	22.3648	113.96781	0	ShipX
WILLIAMS VII	Dumb Lighter	30-AUG-2021 21:07:47	825083	814740.1	22.36477	113.96786	0	Other
WILLIAMS VII	Dumb Lighter	30-AUG-2021 21:10:48	825085.2	814740.1	22.36479	113.96786	0	Other
WILLIAMS VII	Dumb Lighter	30-AUG-2021 21:11:53	825085.2	814739.9	22.36479	113.96785	0	ShipX
WILLIAMS VII	Dumb Lighter	30-AUG-2021 21:15:52	825086.3	814740.1	22.3648	113.96786	0	Other
WILLIAMS VII	Dumb Lighter	30-AUG-2021 21:18:47	825086.3	814740.1	22.3648	113.96786	0	Other
WILLIAMS VII	Dumb Lighter	30-AUG-2021 21:19:52	825086.3	814739.9	22.3648	113.96785	0	ShipX
WILLIAMS VII	Dumb Lighter	30-AUG-2021 21:21:47	825085.2	814740.1	22.36479	113.96786	0	Other
WILLIAMS VII	Dumb Lighter	30-AUG-2021 21:22:51	825085.2	814741.1	22.36479	113.96787	0	ShipX
WILLIAMS VII	Dumb Lighter	30-AUG-2021 21:25:47	825078.6	814738	22.36473	113.96784	0	Other

WILLIAMS VII (Dumb Lighter)

Historical Data Records (AUGUST 2021)

Vessel Name	Vessel Type	Report time	Northing	Easting	Latitude	Longitude	Knots	Source
WILLIAMS VII	Dumb Lighter	30-AUG-2021 21:28:46	825085.2	814740.1	22.36479	113.96786	0	Other
WILLIAMS VII	Dumb Lighter	30-AUG-2021 21:29:51	825085.2	814741.1	22.36479	113.96787	0	ShipX
WILLIAMS VII	Dumb Lighter	30-AUG-2021 21:32:49	825083	814738	22.36477	113.96784	0	Other
WILLIAMS VII	Dumb Lighter	30-AUG-2021 21:35:46	825083	814738	22.36477	113.96784	0	ShipX
WILLIAMS VII	Dumb Lighter	30-AUG-2021 21:38:43	825083	814738	22.36477	113.96784	0	Other
WILLIAMS VII	Dumb Lighter	30-AUG-2021 21:38:43	825079.7	814732.8	22.36474	113.96779	0	Other
WILLIAMS VII	Dumb Lighter	30-AUG-2021 21:37:48	825081.9	814737	22.36476	113.96783	0	Other
WILLIAMS VII	Dumb Lighter	30-AUG-2021 21:38:54	825081.9	814737	22.36476	113.96783	0	ShipX
WILLIAMS VII	Dumb Lighter	30-AUG-2021 21:40:51	825085.2	814740.1	22.36479	113.96786	0	Other
WILLIAMS VII	Dumb Lighter	30-AUG-2021 21:41:57	825085.2	814739.9	22.36479	113.96785	0	ShipX
WILLIAMS VII	Dumb Lighter	30-AUG-2021 21:42:48	825083	814740.1	22.36477	113.96786	0	Other
WILLIAMS VII	Dumb Lighter	30-AUG-2021 21:45:46	825086.3	814738	22.36478	113.96784	0	Other
WILLIAMS VII	Dumb Lighter	30-AUG-2021 21:46:51	825086.3	814738	22.3648	113.96784	0	ShipX
WILLIAMS VII	Dumb Lighter	30-AUG-2021 21:48:47	825083	814740.1	22.36477	113.96786	0	Other
WILLIAMS VII	Dumb Lighter	30-AUG-2021 21:49:51	825084.1	814739.9	22.36478	113.96785	0	ShipX
WILLIAMS VII	Dumb Lighter	30-AUG-2021 21:51:46	825083	814738	22.36481	113.96784	0	Other
WILLIAMS VII	Dumb Lighter	30-AUG-2021 21:52:51	825084.1	814738	22.36481	113.96784	0	ShipX
WILLIAMS VII	Dumb Lighter	30-AUG-2021 21:55:46	825087.4	814734.9	22.36481	113.96781	0	Other
WILLIAMS VII	Dumb Lighter	30-AUG-2021 21:58:43	825086.3	814740.1	22.3648	113.96786	0	Other
WILLIAMS VII	Dumb Lighter	30-AUG-2021 22:00:49	825086.3	814739.9	22.3648	113.96785	0	Other
WILLIAMS VII	Dumb Lighter	30-AUG-2021 22:02:49	825086.3	814740.1	22.3648	113.96786	0	Other
WILLIAMS VII	Dumb Lighter	30-AUG-2021 22:04:54	825086.3	814739.9	22.3648	113.96785	0	ShipX
WILLIAMS VII	Dumb Lighter	30-AUG-2021 22:08:47	825086.3	814740.1	22.3648	113.96786	0	Other
WILLIAMS VII	Dumb Lighter	30-AUG-2021 22:10:47	825086.3	814739.9	22.3648	113.96785	0	Other
WILLIAMS VII	Dumb Lighter	30-AUG-2021 22:11:46	825085.2	814740.1	22.36482	113.96786	0	Other
WILLIAMS VII	Dumb Lighter	30-AUG-2021 22:14:49	825083	814740.1	22.36477	113.96786	0	Other
WILLIAMS VII	Dumb Lighter	30-AUG-2021 22:15:54	825084.1	814741.1	22.36478	113.96787	0	ShipX
WILLIAMS VII	Dumb Lighter	30-AUG-2021 22:17:47	825084.1	814744.2	22.36478	113.96787	0	Other
WILLIAMS VII	Dumb Lighter	30-AUG-2021 22:18:52	825085.2	814743.1	22.36479	113.96789	0	Other
WILLIAMS VII	Dumb Lighter	30-AUG-2021 22:19:59	825085.2	814743.1	22.36479	113.96789	0	ShipX
WILLIAMS VII	Dumb Lighter	30-AUG-2021 22:23:46	825087.4	814740.1	22.36481	113.96786	0	Other
WILLIAMS VII	Dumb Lighter	30-AUG-2021 22:26:49	825086.3	814737	22.3648	113.96783	0	Other
WILLIAMS VII	Dumb Lighter	30-AUG-2021 22:27:53	825086.3	814737	22.3648	113.96783	0	ShipX
WILLIAMS VII	Dumb Lighter	30-AUG-2021 22:28:09	825086.3	814737	22.3648	113.96783	0	ShipX
WILLIAMS VII	Dumb Lighter	30-AUG-2021 22:31:46	825083	814734.9	22.36477	113.96781	0	Other
WILLIAMS VII	Dumb Lighter	30-AUG-2021 22:32:49	825090.8	814740.1	22.36484	113.96786	0	Other
WILLIAMS VII	Dumb Lighter	30-AUG-2021 22:33:53	825090.8	814739.9	22.36484	113.96785	0	ShipX
WILLIAMS VII	Dumb Lighter	30-AUG-2021 22:35:47	825085.2	814740.1	22.36479	113.96786	0.1	Other
WILLIAMS VII	Dumb Lighter	30-AUG-2021 22:40:48	825083	814738	22.36477	113.96784	0	Other
WILLIAMS VII	Dumb Lighter	30-AUG-2021 22:41:54	825083	814738	22.36477	113.96784	0	ShipX
WILLIAMS VII	Dumb Lighter	30-AUG-2021 22:43:46	825083	814734.9	22.36477	113.96781	0	Other
WILLIAMS VII	Dumb Lighter	30-AUG-2021 22:46:45	825086.3	814740.1	22.3648	113.96786	0	Other
WILLIAMS VII	Dumb Lighter	30-AUG-2021 22:47:50	825086.3	814741.1	22.3648	113.96787	0	ShipX
WILLIAMS VII	Dumb Lighter	30-AUG-2021 22:49:47	825085.2	814740.1	22.36479	113.96786	0	Other
WILLIAMS VII	Dumb Lighter	30-AUG-2021 22:50:52	825085.2	814739.9	22.36479	113.96785	0	ShipX
WILLIAMS VII	Dumb Lighter	30-AUG-2021 22:52:46	825085.2	814743.1	22.36481	113.96789	0	Other
WILLIAMS VII	Dumb Lighter	30-AUG-2021 22:53:51	825087.4	814743.1	22.36481	113.96789	0	ShipX
WILLIAMS VII	Dumb Lighter	30-AUG-2021 22:55:52	825086.3	814744.2	22.3648	113.9679	0	Other
WILLIAMS VII	Dumb Lighter	30-AUG-2021 22:56:58	825086.3	814743.1	22.3648	113.96789	0	ShipX
WILLIAMS VII	Dumb							

WILLIAMS VII (Dumb Lighter)

Historical Data Records (AUGUST 2021)

Vessel Name	Vessel Type	Report Time	Northing	Easting	Latitude	Longitude	Knots	Source
WILLIAMS VII	Dumb Lighter	31-AUG-2021 05:02:46	825085.2	814744.2	22.36479	113.9679	0	Other
WILLIAMS VII	Dumb Lighter	31-AUG-2021 05:07:54	825080.8	814745.2	22.36475	113.9679	0	ShipXY
WILLIAMS VII	Dumb Lighter	31-AUG-2021 05:08:46	825081.9	814744.2	22.36476	113.9679	0	Other
WILLIAMS VII	Dumb Lighter	31-AUG-2021 05:11:02	825083.3	814745.2	22.36481	113.9679	0	Other
WILLIAMS VII	Dumb Lighter	31-AUG-2021 05:14:45	825085.2	814744.2	22.36479	113.9679	0	Other
WILLIAMS VII	Dumb Lighter	31-AUG-2021 05:18:52	825086.3	814749.3	22.36468	113.96795	0	ShipXY
WILLIAMS VII	Dumb Lighter	31-AUG-2021 05:25:47	825079.7	814744.2	22.36474	113.9679	0	Other
WILLIAMS VII	Dumb Lighter	31-AUG-2021 05:31:46	825086.3	814744.2	22.36468	113.9679	0	Other
WILLIAMS VII	Dumb Lighter	31-AUG-2021 05:32:51	825086.3	814743.1	22.36468	113.96789	0	ShipXY
WILLIAMS VII	Dumb Lighter	31-AUG-2021 05:37:46	825080.8	814744.2	22.36477	113.9679	0	Other
WILLIAMS VII	Dumb Lighter	31-AUG-2021 05:38:55	825084.1	814745.2	22.36478	113.96791	0	ShipXY
WILLIAMS VII	Dumb Lighter	31-AUG-2021 05:42:46	825083.3	814744.2	22.36477	113.9679	0	Other
WILLIAMS VII	Dumb Lighter	31-AUG-2021 05:43:54	825083.3	814743.1	22.36477	113.96789	0	ShipXY
WILLIAMS VII	Dumb Lighter	31-AUG-2021 05:46:52	825085.2	814745.2	22.36479	113.96791	0	ShipXY
WILLIAMS VII	Dumb Lighter	31-AUG-2021 05:49:56	825084.1	814743.1	22.36478	113.96789	0	ShipXY
WILLIAMS VII	Dumb Lighter	31-AUG-2021 05:49:56	825084.1	814743.1	22.36478	113.96789	0	ShipXY
WILLIAMS VII	Dumb Lighter	31-AUG-2021 05:54:47	825084.1	814740.1	22.36478	113.96786	0	Other
WILLIAMS VII	Dumb Lighter	31-AUG-2021 05:55:52	825084.1	814741.1	22.36478	113.96787	0	ShipXY
WILLIAMS VII	Dumb Lighter	31-AUG-2021 06:00:46	825083.3	814740.1	22.36477	113.96786	0	Other
WILLIAMS VII	Dumb Lighter	31-AUG-2021 06:01:51	825083.3	814741.1	22.36477	113.96787	0	ShipXY
WILLIAMS VII	Dumb Lighter	31-AUG-2021 06:05:42	825079.7	814741.1	22.36474	113.96787	0	ShipXY
WILLIAMS VII	Dumb Lighter	31-AUG-2021 06:07:49	825081.9	814740.1	22.36476	113.96786	0	Other
WILLIAMS VII	Dumb Lighter	31-AUG-2021 06:14:56	825081.9	814737.2	22.36476	113.96783	0.1	ShipXY
WILLIAMS VII	Dumb Lighter	31-AUG-2021 06:15:02	825081.9	814737.2	22.36476	113.96783	0.1	ShipXY
WILLIAMS VII	Dumb Lighter	31-AUG-2021 06:19:46	825083.3	814738.2	22.36477	113.96784	0	Other
WILLIAMS VII	Dumb Lighter	31-AUG-2021 06:20:51	825083.3	814738.2	22.36477	113.96784	0	ShipXY
WILLIAMS VII	Dumb Lighter	31-AUG-2021 06:21:02	825083.3	814738.2	22.36477	113.96784	0	ShipXY
WILLIAMS VII	Dumb Lighter	31-AUG-2021 06:24:00	825084.1	814739.2	22.36478	113.96785	0	ShipXY
WILLIAMS VII	Dumb Lighter	31-AUG-2021 06:25:46	825087.4	814738.2	22.36481	113.96784	0	Other
WILLIAMS VII	Dumb Lighter	31-AUG-2021 06:26:52	825088.5	814738.2	22.36482	113.96784	0	ShipXY
WILLIAMS VII	Dumb Lighter	31-AUG-2021 06:27:40	825088.5	814738.2	22.36482	113.96784	0	ShipXY
WILLIAMS VII	Dumb Lighter	31-AUG-2021 06:29:57	825081.9	814739.2	22.36476	113.96785	0	ShipXY
WILLIAMS VII	Dumb Lighter	31-AUG-2021 06:31:40	825081.9	814739.2	22.36476	113.96785	0	ShipXY
WILLIAMS VII	Dumb Lighter	31-AUG-2021 06:31:46	825080.8	814738.2	22.36475	113.96784	0	Other
WILLIAMS VII	Dumb Lighter	31-AUG-2021 06:35:52	825081.9	814741.1	22.36476	113.96787	0	Other
WILLIAMS VII	Dumb Lighter	31-AUG-2021 06:37:49	825080.8	814744.2	22.36475	113.9679	0.1	Other
WILLIAMS VII	Dumb Lighter	31-AUG-2021 06:38:54	825080.8	814743.1	22.36475	113.96789	0.1	ShipXY
WILLIAMS VII	Dumb Lighter	31-AUG-2021 06:42:00	825081.9	814743.1	22.36474	113.96784	0	ShipXY
WILLIAMS VII	Dumb Lighter	31-AUG-2021 06:43:48	825079.7	814740.1	22.36474	113.96786	0	Other
WILLIAMS VII	Dumb Lighter	31-AUG-2021 06:46:59	825079.7	814739.2	22.36474	113.96786	0	ShipXY
WILLIAMS VII	Dumb Lighter	31-AUG-2021 06:48:49	825080.8	814738.2	22.36475	113.96784	0	Other
WILLIAMS VII	Dumb Lighter	31-AUG-2021 06:52:55	825081.9	814741.1	22.36476	113.96787	0	ShipXY
WILLIAMS VII	Dumb Lighter	31-AUG-2021 07:01:46	825083.3	814744.2	22.36475	113.9679	0	Other
WILLIAMS VII	Dumb Lighter	31-AUG-2021 07:02:51	825080.8	814743.1	22.36475	113.96789	0	ShipXY
WILLIAMS VII	Dumb Lighter	31-AUG-2021 07:03:35	825080.8	814743.1	22.36475	113.96789	0	ShipXY
WILLIAMS VII	Dumb Lighter	31-AUG-2021 07:05:58	825080.8	814741.1	22.36475	113.96787	0	ShipXY
WILLIAMS VII	Dumb Lighter	31-AUG-2021 07:06:54	825080.8	814741.1	22.36475	113.96787	0	ShipXY
WILLIAMS VII	Dumb Lighter	31-AUG-2021 07:08:46	825081.9	814744.2	22.36476	113.9679	0	Other
WILLIAMS VII	Dumb Lighter	31-AUG-2021 07:09:51	825081.9	814743.1	22.36476	113.96789	0	ShipXY
WILLIAMS VII	Dumb Lighter	31-AUG-2021 07:14:47	825081.9	814740.1	22.36476	113.96786	0	Other
WILLIAMS VII	Dumb Lighter	31-AUG-2021 07:20:46	825080.8	814744.2	22.36475	113.9679	0	Other
WILLIAMS VII	Dumb Lighter	31-AUG-2021 07:23:41	825081.9	814741.1	22.36476	113.96787	0	ShipXY
WILLIAMS VII	Dumb Lighter	31-AUG-2021 07:24:55	825083.3	814739.2	22.36477	113.96785	0	ShipXY
WILLIAMS VII	Dumb Lighter	31-AUG-2021 07:26:47	825084.1	814744.2	22.36478	113.96786	0	Other
WILLIAMS VII	Dumb Lighter	31-AUG-2021 07:27:59	825085.2	814743.1	22.36479	113.96789	0	Other
WILLIAMS VII	Dumb Lighter	31-AUG-2021 07:31:51	825081.9	814743.1	22.36476	113.96789	0	ShipXY
WILLIAMS VII	Dumb Lighter	31-AUG-2021 07:33:51	825084.1	814744.2	22.36478	113.9679	0	Other
WILLIAMS VII	Dumb Lighter	31-AUG-2021 07:34:55	825084.1	814743.1	22.36478	113.96789	0	ShipXY
WILLIAMS VII	Dumb Lighter	31-AUG-2021 07:39:47	825081.9	814740.1	22.36476	113.96786	0	Other

WILLIAMS VII (Dumb Lighter)

Historical Data Records (AUGUST 2021)

Vessel Name	Vessel Type	Report Time	Northing	Easting	Latitude	Longitude	Knots	Source
WILLIAMS VII	Dumb Lighter	31-AUG-2021 07:44:51	825086.3	814741.1	22.36468	113.96787	0	ShipXY
WILLIAMS VII	Dumb Lighter	31-AUG-2021 07:45:55	825083.3	814744.2	22.36477	113.9679	0	Other
WILLIAMS VII	Dumb Lighter	31-AUG-2021 07:46:59	825083.3	814743.1	22.36477	113.96789	0	ShipXY
WILLIAMS VII	Dumb Lighter	31-AUG-2021 07:51:01	825080.8	814743.1	22.36468	113.96787	0	ShipXY
WILLIAMS VII	Dumb Lighter	31-AUG-2021 07:52:47	825086.3	814744.2	22.36468	113.9679	0.1	Other
WILLIAMS VII	Dumb Lighter	31-AUG-2021 07:53:52	825086.3	814743.1	22.36468	113.96789	0.1	ShipXY
WILLIAMS VII	Dumb Lighter	31-AUG-2021 07:55:50	825086.3	814738.2	22.36468	113.96784	0	ShipXY
WILLIAMS VII	Dumb Lighter	31-AUG-2021 07:59:50	825084.1	814744.2	22.36478	113.9679	0	Other
WILLIAMS VII	Dumb Lighter	31-AUG-2021 08:02:47	825080.8	814740.1	22.36475	113.96786	0	Other
WILLIAMS VII	Dumb Lighter	31-AUG-2021 08:03:51	825080.8	814741.1	22.36475	113.96787	0	ShipXY
WILLIAMS VII	Dumb Lighter	31-AUG-2021 08:05:51	825087.4	814740.1	22.36481	113.96786	0.1	Other
WILLIAMS VII	Dumb Lighter	31-AUG-2021 08:08:56	825088.5	814741.1	22.36482	113.96787	0.1	ShipXY
WILLIAMS VII	Dumb Lighter	31-AUG-2021 08:08:57	825088.5	814741.1	22.36482	113.96787	0.1	ShipXY
WILLIAMS VII	Dumb Lighter	31-AUG-2021 08:10:47	825085.2	814744.2	22.36479	113.9679	0	Other
WILLIAMS VII	Dumb Lighter	31-AUG-2021 08:13:47	825087.4	814743.1	22.36481	113.96786	0	Other
WILLIAMS VII	Dumb Lighter	31-AUG-2021 08:15:52	825088.5	814741.1	22.36482	113.96787	0	ShipXY
WILLIAMS VII	Dumb Lighter	31-AUG-2021 08:16:48	825084.1	814744.2	22.36478	113.9679	0	Other
WILLIAMS VII	Dumb Lighter	31-AUG-2021 08:17:52	825085.2	814745.2	22.36479	113.96791	0	ShipXY
WILLIAMS VII	Dumb Lighter	31-AUG-2021 08:20:14	825084.1	814744.2	22.36478	113.9679	0	Other
WILLIAMS VII	Dumb Lighter	31-AUG-2021 08:23:14	825084.1	814744.2	22.36478	113.9679	0	Other
WILLIAMS VII	Dumb Lighter	31-AUG-2021 08:27:10	825081.9	814740.1	22.36474	113.96786	0	Other
WILLIAMS VII	Dumb Lighter	31-AUG-2021 08:30:13	825085.2	814740.1	22.36479	113.96786	0	Other
WILLIAMS VII	Dumb Lighter	31-AUG-2021 08:31:18	825085.2	814741.1	22.36479	113.96787	0	ShipXY
WILLIAMS VII	Dumb Lighter	31-AUG-2021 08:33:13	825087.4	814741.1	22.36474	113.96787	0	Other
WILLIAMS VII	Dumb Lighter	31-AUG-2021 08:36:13	825087.4	814744.2	22.36481	113.9679	0	Other
WILLIAMS VII	Dumb Lighter	31-AUG-2021 08:38:22	825088.5	814741.1	22.36482	113.96787	0	ShipXY
WILLIAMS VII	Dumb Lighter	31-AUG-2021 08:39:15	825080.8	814742.2	22.36475	113.9679	0	Other
WILLIAMS VII	Dumb Lighter	31-AUG-2021 08:39:25	825085.2	814743.1	22.36479	113.96789	0	ShipXY
WILLIAMS VII	Dumb Lighter	31-AUG-2021 08:41:19	825085.2	814744.2	22.36479	113.9679	0	Other
WILLIAMS VII	Dumb Lighter	31-AUG-2021 08:42:24	825085.2	814743.1	22.36479	113.96789	0	ShipXY
WILLIAMS VII	Dumb Lighter	31-AUG-2021 08:43:13	825086.3	814740.1	22.3648	113.96786	0	Other
WILLIAMS VII	Dumb Lighter	31-AUG-2021 08:49:12	825085.2	814740.1	22.36479	113.96786	0	Other
WILLIAMS VII	Dumb Lighter	31-AUG-2021 08:53:22	825087.4	814740.1	22.36481	113.96786	0	Other
WILLIAMS VII	Dumb Lighter	31-AUG-2021 08:53:22	825087.4	814740.1	22.36481	113.96786	0	Other
WILLIAMS VII	Dumb Lighter	31-AUG-2021 08:54:18	825087.4	814741.1	22.36481	113.96787	0	ShipXY
WILLIAMS VII	Dumb Lighter	31-AUG-2021 08:57:28	825079.7	814737.2	22.36474	113.96783	0	ShipXY
WILLIAMS VII	Dumb Lighter	31-AUG-2021 09:01:12	825083.3	814744.2	22.36468	113.9679	0	Other
WILLIAMS VII	Dumb Lighter	31-AUG-2021 09:04:18	825085.2	814745.2	22.36479	113.96791	0	ShipXY
WILLIAMS VII	Dumb Lighter	31-AUG-2021 09:06:12	825087.4	814744.2	22.36481	113.9679	0	Other
WILLIAMS VII	Dumb Lighter	31-AUG-2021 09:07:16	825087.4	814745.2	22.36481	113.96791	0	ShipXY
WILLIAMS VII	Dumb Lighter	31-AUG-2021 09:09:35	825089.6	814740.1	22.36483	113.96786	0	Other
WILLIAMS VII	Dumb Lighter	31-AUG-2021 09:12:13	825085.2	814740.1	22.36479	113.96786	0	Other
WILLIAMS VII	Dumb Lighter	31-AUG-2021 09:15:12	825085.2	814746.2	22.36479	113.9679	0	Other
WILLIAMS VII	Dumb Lighter	31-AUG-2021 09:18:14	825085.2	814738.2	22.36479	113.96784	0	Other
WILLIAMS VII	Dumb Lighter	31-AUG-2021 09:19:19	825085.2	814738.2	22.36479	113.96784	0	ShipXY
WILLIAMS VII	Dumb Lighter	31-AUG-2021 09:21:13	825088.5	814744.2	22.36482	113.9679	0	Other
WILLIAMS VII	Dumb Lighter	31-AUG-2021 09:21:19	825088.5	814743.1	22.36482	113.96789	0	ShipXY
WILLIAMS VII	Dumb Lighter	31-AUG-2021 09:24:12	825084.1	814744.2	22.36476	113.96786	0	Other
WILLIAMS VII	Dumb Lighter</							

WILLIAMS VII (Dumb Lighter)

Historical Data Records (AUGUST 2021)

Vessel Name	Vessel Type	Report Time	Northing	Easting	Latitude	Longitude	Knots	Source
WILLIAMS VII	Dumb Lighter	31-AUG-2021 13:14:46	826106.2	815579.8	22.37402	113.976	0	Other
WILLIAMS VII	Dumb Lighter	31-AUG-2021 13:15:52	826106.2	815579.8	22.37402	113.976	0	ShipXY
WILLIAMS VII	Dumb Lighter	31-AUG-2021 13:21:48	826107.3	815585	22.37403	113.97605	0	Other
WILLIAMS VII	Dumb Lighter	31-AUG-2021 13:25:52	826107.3	815585	22.37403	113.97605	0	ShipXY
WILLIAMS VII	Dumb Lighter	31-AUG-2021 13:27:50	826107.3	815582.9	22.37398	113.97603	0	ShipXY
WILLIAMS VII	Dumb Lighter	31-AUG-2021 13:29:45	826102.8	815582.9	22.37399	113.97603	0	Other
WILLIAMS VII	Dumb Lighter	31-AUG-2021 13:30:52	826102.8	815582.9	22.37399	113.97603	0	ShipXY
WILLIAMS VII	Dumb Lighter	31-AUG-2021 13:31:45	826101.7	815582.9	22.37398	113.97603	0	Other
WILLIAMS VII	Dumb Lighter	31-AUG-2021 13:32:50	826107.3	815582.9	22.37398	113.97603	0	ShipXY
WILLIAMS VII	Dumb Lighter	31-AUG-2021 13:32:53	826107.3	815582.9	22.37398	113.97603	0	ShipXY
WILLIAMS VII	Dumb Lighter	31-AUG-2021 13:34:46	826105.1	815581.9	22.37401	113.97602	0	Other
WILLIAMS VII	Dumb Lighter	31-AUG-2021 13:37:45	826107.3	815577.8	22.37403	113.97598	0	Other
WILLIAMS VII	Dumb Lighter	31-AUG-2021 13:38:50	826107.3	815576.7	22.37403	113.97597	0	ShipXY
WILLIAMS VII	Dumb Lighter	31-AUG-2021 13:40:45	826105.1	815579.8	22.37401	113.976	0	Other
WILLIAMS VII	Dumb Lighter	31-AUG-2021 13:44:55	826108.4	815576.7	22.37404	113.97597	0	Other
WILLIAMS VII	Dumb Lighter	31-AUG-2021 13:46:46	826107.3	815573.6	22.37403	113.97594	0	Other
WILLIAMS VII	Dumb Lighter	31-AUG-2021 13:49:45	826106.2	815577.7	22.37402	113.97598	0	Other
WILLIAMS VII	Dumb Lighter	31-AUG-2021 13:50:50	826106.2	815576.7	22.37402	113.97597	0	ShipXY
WILLIAMS VII	Dumb Lighter	31-AUG-2021 13:52:46	826103.9	815582.9	22.374	113.97603	0	Other
WILLIAMS VII	Dumb Lighter	31-AUG-2021 13:53:52	826103.9	815581.9	22.374	113.97603	0	ShipXY
WILLIAMS VII	Dumb Lighter	31-AUG-2021 13:56:58	826105.1	815583.9	22.37401	113.97604	0	ShipXY
WILLIAMS VII	Dumb Lighter	31-AUG-2021 13:58:45	826102.8	815582.9	22.37399	113.97603	0	Other
WILLIAMS VII	Dumb Lighter	31-AUG-2021 14:01:46	826108.4	815577.8	22.37404	113.97598	0	Other
WILLIAMS VII	Dumb Lighter	31-AUG-2021 14:02:55	826108.4	815576.7	22.37404	113.97597	0	ShipXY
WILLIAMS VII	Dumb Lighter	31-AUG-2021 14:04:46	826107.3	815577.7	22.374	113.97598	0	Other
WILLIAMS VII	Dumb Lighter	31-AUG-2021 14:05:50	826104	815576.7	22.374	113.97597	0	ShipXY
WILLIAMS VII	Dumb Lighter	31-AUG-2021 14:10:45	826102.8	815582.9	22.37406	113.97603	0	Other
WILLIAMS VII	Dumb Lighter	31-AUG-2021 14:13:45	826107.3	815579.8	22.37403	113.976	0	Other
WILLIAMS VII	Dumb Lighter	31-AUG-2021 14:14:50	826107.3	815579.8	22.37403	113.976	0	ShipXY
WILLIAMS VII	Dumb Lighter	31-AUG-2021 14:19:45	826111.7	815581.9	22.37407	113.97602	0	Other
WILLIAMS VII	Dumb Lighter	31-AUG-2021 14:20:50	826111.7	815580.8	22.37407	113.97601	0	ShipXY
WILLIAMS VII	Dumb Lighter	31-AUG-2021 14:22:49	826111.7	815579.8	22.37407	113.976	0	Other
WILLIAMS VII	Dumb Lighter	31-AUG-2021 14:24:46	826110.6	815579.8	22.37406	113.976	0	Other
WILLIAMS VII	Dumb Lighter	31-AUG-2021 14:33:59	826111.7	815579.8	22.37407	113.976	0	ShipXY
WILLIAMS VII	Dumb Lighter	31-AUG-2021 14:35:46	826112.8	815581.9	22.37408	113.97602	0	Other
WILLIAMS VII	Dumb Lighter	31-AUG-2021 14:36:51	826112.8	815580.8	22.37408	113.97601	0	ShipXY
WILLIAMS VII	Dumb Lighter	31-AUG-2021 14:39:57	826111.7	815579.8	22.37407	113.976	0	ShipXY
WILLIAMS VII	Dumb Lighter	31-AUG-2021 14:45:53	826109.5	815579.8	22.37405	113.976	0	ShipXY
WILLIAMS VII	Dumb Lighter	31-AUG-2021 14:47:45	826107.3	815581.9	22.37403	113.97602	0	Other
WILLIAMS VII	Dumb Lighter	31-AUG-2021 14:53:44	826109.5	815579.8	22.37405	113.976	0	Other
WILLIAMS VII	Dumb Lighter	31-AUG-2021 14:54:46	826109.5	815579.8	22.37405	113.976	0	ShipXY
WILLIAMS VII	Dumb Lighter	31-AUG-2021 14:59:46	826110.6	815577.8	22.37406	113.97598	0	Other
WILLIAMS VII	Dumb Lighter	31-AUG-2021 15:02:51	826109.5	815577.8	22.37405	113.97598	0	Other
WILLIAMS VII	Dumb Lighter	31-AUG-2021 15:03:59	826109.5	815576.7	22.37405	113.97597	0	ShipXY
WILLIAMS VII	Dumb Lighter	31-AUG-2021 15:05:46	826110.6	815579.8	22.37406	113.976	0	Other
WILLIAMS VII	Dumb Lighter	31-AUG-2021 15:09:50	826107.3	815576.7	22.37403	113.97597	0	ShipXY
WILLIAMS VII	Dumb Lighter	31-AUG-2021 15:10:01	826107.3	815576.7	22.37403	113.97597	0	ShipXY
WILLIAMS VII	Dumb Lighter	31-AUG-2021 15:12:46	826107.3	815576.7	22.37403	113.97597	0	ShipXY
WILLIAMS VII	Dumb Lighter	31-AUG-2021 15:14:45	826110.6	815577.8	22.37406	113.97598	0	Other
WILLIAMS VII	Dumb Lighter	31-AUG-2021 15:17:50	826107.3	815579.8	22.37403	113.976	0	Other
WILLIAMS VII	Dumb Lighter	31-AUG-2021 15:20:45	826107.3	815579.8	22.37403	113.976	0	Other
WILLIAMS VII	Dumb Lighter	31-AUG-2021 15:21:50	826107.3	815579.8	22.37403	113.976	0	ShipXY
WILLIAMS VII	Dumb Lighter	31-AUG-2021 15:22:02	826107.3	815579.8	22.37403	113.976	0	ShipXY
WILLIAMS VII	Dumb Lighter	31-AUG-2021 15:26:46	826107.3	815577.8	22.37403	113.97598	0	Other
WILLIAMS VII	Dumb Lighter	31-AUG-2021 15:27:59	826107.3	815576.7	22.37403	113.97597	0	ShipXY
WILLIAMS VII	Dumb Lighter	31-AUG-2021 15:29:45	826108.4	815579.8	22.37404	113.976	0	Other
WILLIAMS VII	Dumb Lighter	31-AUG-2021 15:30:50	826108.4	815579.8	22.37404	113.976	0	ShipXY
WILLIAMS VII	Dumb Lighter	31-AUG-2021 15:33:58	826108.4	815582.9	22.37404	113.97603	0	ShipXY

WILLIAMS VII (Dumb Lighter)

Historical Data Records (AUGUST 2021)

Vessel Name	Vessel Type	Report Time	Northing	Easting	Latitude	Longitude	Knots	Source
WILLIAMS VII	Dumb Lighter	31-AUG-2021 15:35:46	826106.2	815573.6	22.37402	113.97594	0.1	Other
WILLIAMS VII	Dumb Lighter	31-AUG-2021 15:36:51	826106.2	815572.6	22.37402	113.97593	0.1	ShipXY
WILLIAMS VII	Dumb Lighter	31-AUG-2021 15:38:45	826106.2	815582.9	22.37397	113.97603	0	Other
WILLIAMS VII	Dumb Lighter	31-AUG-2021 15:42:46	826106.2	815582.9	22.37397	113.97603	0	ShipXY
WILLIAMS VII	Dumb Lighter	31-AUG-2021 15:42:45	826106.2	815583.9	22.37402	113.97604	0	Other
WILLIAMS VII	Dumb Lighter	31-AUG-2021 15:45:48	826099.5	815577.7	22.37396	113.97598	0	Other
WILLIAMS VII	Dumb Lighter	31-AUG-2021 15:48:44	826099.5	815579.8	22.37396	113.976	0	Other
WILLIAMS VII	Dumb Lighter	31-AUG-2021 15:49:49	826099.5	815579.8	22.37396	113.976	0	ShipXY
WILLIAMS VII	Dumb Lighter	31-AUG-2021 15:51:47	826097.3	815583.9	22.37394	113.97604	0	Other
WILLIAMS VII	Dumb Lighter	31-AUG-2021 15:52:54	826097.3	815583.9	22.37394	113.97604	0	ShipXY
WILLIAMS VII	Dumb Lighter	31-AUG-2021 15:55:45	826104	815573.6	22.374	113.97594	0	Other
WILLIAMS VII	Dumb Lighter	31-AUG-2021 15:57:20	826113.9	815575.7	22.37409	113.97596	0	HAMU
WILLIAMS VII	Dumb Lighter	31-AUG-2021 15:58:21	826113.9	815572.6	22.37409	113.97593	0	HAMU
WILLIAMS VII	Dumb Lighter	31-AUG-2021 15:59:21	826111.7	815574.7	22.37407	113.97595	0	HAMU
WILLIAMS VII	Dumb Lighter	31-AUG-2021 16:01:21	826110.6	815575.7	22.37406	113.97596	0	HAMU
WILLIAMS VII	Dumb Lighter	31-AUG-2021 16:01:45	826106.2	815578.8	22.37402	113.976	0	Other
WILLIAMS VII	Dumb Lighter	31-AUG-2021 16:02:21	826110.6	815577.8	22.37406	113.97598	0	HAMU
WILLIAMS VII	Dumb Lighter	31-AUG-2021 16:02:50	826106.2	815578.8	22.37402	113.976	0	ShipXY
WILLIAMS VII	Dumb Lighter	31-AUG-2021 16:03:01	826106.2	815579.8	22.37402	113.976	0	ShipXY
WILLIAMS VII	Dumb Lighter	31-AUG-2021 16:03:21	826106.2	815577.8	22.37402	113.97601	0	HAMU
WILLIAMS VII	Dumb Lighter	31-AUG-2021 16:04:21	826115	815576.7	22.3741	113.97597	0	HAMU
WILLIAMS VII	Dumb Lighter	31-AUG-2021 16:05:21	826117.2	815575.7	22.37412	113.97597	0	HAMU
WILLIAMS VII	Dumb Lighter	31-AUG-2021 16:06:21	826117.2	815575.7	22.37412	113.97596	0	HAMU
WILLIAMS VII	Dumb Lighter	31-AUG-2021 16:07:21	826111.7	815573.6	22.37407	113.97594	0	HAMU
WILLIAMS VII	Dumb Lighter	31-AUG-2021 16:08:21	826107.3	815574.7	22.37403	113.97595	0	HAMU
WILLIAMS VII	Dumb Lighter	31-AUG-2021 16:10:21	826113.9	815576.7	22.37409	113.97597	0	HAMU
WILLIAMS VII	Dumb Lighter	31-AUG-2021 16:12:22	826111.7	815577.8	22.37407	113.97598	0	HAMU
WILLIAMS VII	Dumb Lighter	31-AUG-2021 16:12:22	826112.8	815576.7	22.37408	113.97597	0	HAMU
WILLIAMS VII	Dumb Lighter	31-AUG-2021 16:13:22	826113.9	815576.7	22.37409	113.97595	0	HAMU
WILLIAMS VII	Dumb Lighter	31-AUG-2021 16:14:22	826112.8	815573.6	22.37408	113.97594	0	HAMU
WILLIAMS VII	Dumb Lighter	31-AUG-2021 16:15:22	826112.8	815578.8	22.37408	113.97598	0	HAMU
WILLIAMS VII	Dumb Lighter	31-AUG-2021 16:16:22	826112.8	815577.8	22.37408	113.97597	0	HAMU
WILLIAMS VII	Dumb Lighter	31-AUG-2021 16:16:46	826107.3	815582.9	22.37403	113.97603	0.1	Other
WILLIAMS VII	Dumb Lighter	31-AUG-2021 16:17:22	826112.8	815576.7	22.37408	113.97597	0	HAMU
WILLIAMS VII	Dumb Lighter	31-AUG-2021 16:18:24	826113.9	815576.7	22.37409	113.97597	0	HAMU
WILLIAMS VII	Dumb Lighter	31-AUG-2021 16:19:24	826113.9	815576.7	22.37409	113.97597	0	HAMU
WILLIAMS VII	Dumb Lighter	31-AUG-2021 16:19:46	826108.4	815582.9	22.37404	113.97603	0	Other
WILLIAMS VII	Dumb Lighter	31-AUG-2021 16:20:24	826111.7	815575.7	22.37407	113.97596	0	ShipXY
WILLIAMS VII	Dumb Lighter	31-AUG-2021 16:20:51	826108.4	815582.9	22.37404	113.97603	0	ShipXY
WILLIAMS VII	Dumb Lighter	31-AUG-2021 16:21:24	826113.9	815577.8	22.37409	113.97598	0	HAMU
WILLIAMS VII	Dumb Lighter	31-AUG-2021 16:22:24	826113.9	815576.7	22.37409	113.97597	0	HAMU
WILLIAMS VII	Dumb Lighter	31-AUG-2021 16:23:24	826110.6	815579.8	22.37406	113.976	0.1	ShipXY
WILLIAMS VII	Dumb Lighter	31-AUG-2021 16:24:24	826115	815573.6	22.3741	113.97594	0	HAMU
WILLIAMS VII	Dumb Lighter	31-AUG-2021 16:25:24	826115	815576.7	22.3741	113.97594	0	HAMU
WILLIAMS VII	Dumb Lighter	31-AUG-2021 16:26:24	826115	815576.7	22.3741	113.97594	0	HAMU
WILLIAMS VII	Dumb Lighter	31-AUG-2021 16:26:24	826115	815573.6	22.3741	113.97594	0	Other
WILLIAMS VII	Dumb Lighter	31-AUG-2021 16:26:50	826106.2	815580.8	22.37402	113.97601	0	ShipXY
WILLIAMS VII	Dumb Lighter	31-AUG-2021 16:27:24	826117.2	815573.6	22.37412	113.97594	0	HAMU
WILLIAMS VII	Dumb Lighter	31-AUG-2021 16:28:25	826115	815573.6	22.3741	113.97594	0	HAMU
WILLIAMS VII	Dumb Lighter	31-AUG-2021 16:29:25	826116.1	815576.7	2			

WILLIAMS VII (Dumb Lighter)

Historical Data Records (AUGUST 2021)

Vessel Name	Vessel Type	Report Time	Northing	Easting	Latitude	Longitude	Knots	Source
WILLIAMS VII	Dumb Lighter	31-AUG-2021 21:44:07	826109.5	815575.7	22.37405	113.97596	0	HAMU
WILLIAMS VII	Dumb Lighter	31-AUG-2021 21:44:55	826117.7	815574.7	22.37407	113.97595	0	HAMU
WILLIAMS VII	Dumb Lighter	31-AUG-2021 21:45:07	826111.7	815574.7	22.37407	113.97595	0	HAMU
WILLIAMS VII	Dumb Lighter	31-AUG-2021 21:45:18	826109.5	815575.7	22.37405	113.97596	0	Other
WILLIAMS VII	Dumb Lighter	31-AUG-2021 21:46:00	826107.3	815574.7	22.37407	113.97595	0	ShipXY
WILLIAMS VII	Dumb Lighter	31-AUG-2021 21:46:07	826111.7	815572.6	22.37407	113.97593	0	HAMU
WILLIAMS VII	Dumb Lighter	31-AUG-2021 21:47:07	826112.8	815572.6	22.37408	113.97593	0	HAMU
WILLIAMS VII	Dumb Lighter	31-AUG-2021 21:48:09	826107.3	815574.7	22.37407	113.97595	0	HAMU
WILLIAMS VII	Dumb Lighter	31-AUG-2021 21:49:09	826118.4	815578.8	22.37413	113.97599	0	HAMU
WILLIAMS VII	Dumb Lighter	31-AUG-2021 21:49:50	826099.5	815577.7	22.37396	113.97598	0	Other
WILLIAMS VII	Dumb Lighter	31-AUG-2021 21:50:09	826113.9	815576.7	22.37409	113.97597	0	HAMU
WILLIAMS VII	Dumb Lighter	31-AUG-2021 21:50:55	826099.5	815576.7	22.37396	113.97597	0	ShipXY
WILLIAMS VII	Dumb Lighter	31-AUG-2021 21:51:09	826104	815576.7	22.374	113.97597	0	HAMU
WILLIAMS VII	Dumb Lighter	31-AUG-2021 21:52:09	826112.8	815576.7	22.37408	113.97597	0	HAMU
WILLIAMS VII	Dumb Lighter	31-AUG-2021 21:53:09	826113.9	815572.6	22.37409	113.97593	0	HAMU
WILLIAMS VII	Dumb Lighter	31-AUG-2021 21:54:09	826117.2	815573.6	22.37412	113.97594	0	HAMU
WILLIAMS VII	Dumb Lighter	31-AUG-2021 21:55:10	826115	815575.7	22.3741	113.97596	0	HAMU
WILLIAMS VII	Dumb Lighter	31-AUG-2021 21:56:11	826113.9	815575.7	22.37409	113.97596	0	HAMU
WILLIAMS VII	Dumb Lighter	31-AUG-2021 21:56:50	826102.8	815579.8	22.37399	113.976	0	ShipXY
WILLIAMS VII	Dumb Lighter	31-AUG-2021 21:57:11	826112.8	815574.7	22.37408	113.97595	0	HAMU
WILLIAMS VII	Dumb Lighter	31-AUG-2021 21:58:11	826113.9	815577.7	22.37409	113.97598	0	HAMU
WILLIAMS VII	Dumb Lighter	31-AUG-2021 21:58:45	826107.3	815581.9	22.37403	113.97602	0	Other
WILLIAMS VII	Dumb Lighter	31-AUG-2021 21:59:11	826112.8	815579.8	22.37408	113.976	0	HAMU
WILLIAMS VII	Dumb Lighter	31-AUG-2021 22:00:11	826109.5	815574.7	22.37405	113.97595	0	HAMU
WILLIAMS VII	Dumb Lighter	31-AUG-2021 22:01:11	826112.8	815578.8	22.37408	113.97599	0	HAMU
WILLIAMS VII	Dumb Lighter	31-AUG-2021 22:01:45	826107.3	815588	22.37398	113.97608	0	Other
WILLIAMS VII	Dumb Lighter	31-AUG-2021 22:02:11	826108.4	815576.7	22.37404	113.97597	0	HAMU
WILLIAMS VII	Dumb Lighter	31-AUG-2021 22:02:50	826107.3	815588	22.37398	113.97608	0	ShipXY
WILLIAMS VII	Dumb Lighter	31-AUG-2021 22:03:11	826107.3	815578.8	22.37403	113.97599	0	HAMU
WILLIAMS VII	Dumb Lighter	31-AUG-2021 22:04:11	826110.6	815577.7	22.37406	113.97598	0	HAMU
WILLIAMS VII	Dumb Lighter	31-AUG-2021 22:04:12	826106.2	815588	22.37402	113.97608	0	ShipXY
WILLIAMS VII	Dumb Lighter	31-AUG-2021 22:05:11	826116.1	815575.7	22.37411	113.97596	0	HAMU
WILLIAMS VII	Dumb Lighter	31-AUG-2021 22:05:11	826116.1	815575.7	22.37411	113.97596	0	HAMU
WILLIAMS VII	Dumb Lighter	31-AUG-2021 22:06:11	826113.9	815577.7	22.37409	113.97598	0	HAMU
WILLIAMS VII	Dumb Lighter	31-AUG-2021 22:07:12	826112.8	815572.6	22.37408	113.97593	0	HAMU
WILLIAMS VII	Dumb Lighter	31-AUG-2021 22:08:12	826111.7	815573.6	22.37407	113.97594	0	HAMU
WILLIAMS VII	Dumb Lighter	31-AUG-2021 22:09:13	826116.1	815575.7	22.37411	113.97596	0	HAMU
WILLIAMS VII	Dumb Lighter	31-AUG-2021 22:09:47	826108.4	815582.9	22.37402	113.97603	0	Other
WILLIAMS VII	Dumb Lighter	31-AUG-2021 22:10:13	826115	815574.7	22.3741	113.97595	0	HAMU
WILLIAMS VII	Dumb Lighter	31-AUG-2021 22:10:56	826106.2	815582.9	22.37402	113.97603	0	ShipXY
WILLIAMS VII	Dumb Lighter	31-AUG-2021 22:11:13	826116.1	815571.6	22.37411	113.97592	0	HAMU
WILLIAMS VII	Dumb Lighter	31-AUG-2021 22:12:11	826106.2	815582.9	22.37402	113.97603	0	ShipXY
WILLIAMS VII	Dumb Lighter	31-AUG-2021 22:12:45	826107.3	815575.7	22.37406	113.97596	0	HAMU
WILLIAMS VII	Dumb Lighter	31-AUG-2021 22:12:45	826103.1	815582.9	22.37401	113.97603	0	Other
WILLIAMS VII	Dumb Lighter	31-AUG-2021 22:13:13	826112.8	815571.6	22.37408	113.97592	0	HAMU
WILLIAMS VII	Dumb Lighter	31-AUG-2021 22:14:13	826106.2	815575.7	22.37402	113.97596	0	HAMU
WILLIAMS VII	Dumb Lighter	31-AUG-2021 22:15:13	826110.6	815577.7	22.37406	113.97598	0	HAMU
WILLIAMS VII	Dumb Lighter	31-AUG-2021 22:16:13	826108.4	815581.9	22.37404	113.97602	0	HAMU
WILLIAMS VII	Dumb Lighter	31-AUG-2021 22:17:13	826116.1	815571.6	22.37411	113.97596	0	HAMU
WILLIAMS VII	Dumb Lighter	31-AUG-2021 22:18:13	826113.9	815576.7	22.37409	113.97597	0	HAMU
WILLIAMS VII	Dumb Lighter	31-AUG-2021 22:19:13	826117.2	815573.6	22.37407	113.97594	0	HAMU
WILLIAMS VII	Dumb Lighter	31-AUG-2021 22:19:47	826107.3	815582.9	22.37403	113.97603	0	Other
WILLIAMS VII	Dumb Lighter	31-AUG-2021 22:20:13	826109.5	815578.8	22.37405	113.97599	0	HAMU
WILLIAMS VII	Dumb Lighter	31-AUG-2021 22:20:52	826107.3	815582.9	22.37403	113.97603	0	ShipXY
WILLIAMS VII	Dumb Lighter	31-AUG-2021 22:21:13	826116.1	815571.6	22.37411	113.97592	0	HAMU
WILLIAMS VII	Dumb Lighter	31-AUG-2021 22:21:46	826102.8	815583.9	22.37399	113.97604	0	Other
WILLIAMS VII	Dumb Lighter	31-AUG-2021 22:22:13	826116.1	815572.6	22.37411	113.97593	0	HAMU
WILLIAMS VII	Dumb Lighter	31-AUG-2021 22:22:31	826107.3	815582.9	22.37403	113.97603	0	ShipXY
WILLIAMS VII	Dumb Lighter	31-AUG-2021 22:23:13	826106.2	815579.8	22.37402	113.976	0	HAMU

WILLIAMS VII (Dumb Lighter)

Historical Data Records (AUGUST 2021)

Vessel Name	Vessel Type	Report Time	Northing	Easting	Latitude	Longitude	Knots	Source
WILLIAMS VII	Dumb Lighter	31-AUG-2021 22:24:13	826108.4	815578.8	22.37404	113.97599	0	HAMU
WILLIAMS VII	Dumb Lighter	31-AUG-2021 22:25:13	826116.1	815572.6	22.37411	113.97593	0	HAMU
WILLIAMS VII	Dumb Lighter	31-AUG-2021 22:26:13	826110.6	815577.7	22.37406	113.97595	0	HAMU
WILLIAMS VII	Dumb Lighter	31-AUG-2021 22:26:43	826112.8	815585	22.37399	113.97605	0	Other
WILLIAMS VII	Dumb Lighter	31-AUG-2021 22:27:13	826110.6	815576.7	22.37406	113.97597	0	HAMU
WILLIAMS VII	Dumb Lighter	31-AUG-2021 22:27:51	826102.8	815585	22.37399	113.97605	0	ShipXY
WILLIAMS VII	Dumb Lighter	31-AUG-2021 22:28:13	826115	815575.7	22.3741	113.97596	0	HAMU
WILLIAMS VII	Dumb Lighter	31-AUG-2021 22:28:33	826115	815575.7	22.3741	113.97596	0	HAMU
WILLIAMS VII	Dumb Lighter	31-AUG-2021 22:29:13	826115	815575.7	22.3741	113.97596	0	HAMU
WILLIAMS VII	Dumb Lighter	31-AUG-2021 22:30:13	826110.6	815579.8	22.37406	113.976	0	HAMU
WILLIAMS VII	Dumb Lighter	31-AUG-2021 22:31:13	826112.8	815577.7	22.37408	113.97598	0	HAMU
WILLIAMS VII	Dumb Lighter	31-AUG-2021 22:32:50	826104	815576.7	22.374	113.97597	0	ShipXY
WILLIAMS VII	Dumb Lighter	31-AUG-2021 22:33:13	826118.4	815576.7	22.37413	113.97597	0	HAMU
WILLIAMS VII	Dumb Lighter	31-AUG-2021 22:34:13	826113.9	815577.7	22.37414	113.97598	0	HAMU
WILLIAMS VII	Dumb Lighter	31-AUG-2021 22:34:43	826110.6	815582.9	22.37406	113.97603	0	Other
WILLIAMS VII	Dumb Lighter	31-AUG-2021 22:36:13	826112.8	815579.8	22.37408	113.976	0	HAMU
WILLIAMS VII	Dumb Lighter	31-AUG-2021 22:36:50	826106.2	815582.9	22.37406	113.97603	0	ShipXY
WILLIAMS VII	Dumb Lighter	31-AUG-2021 22:37:13	826110.6	815577.7	22.37406	113.97598	0	HAMU
WILLIAMS VII	Dumb Lighter	31-AUG-2021 22:38:13	826112.8	815578.8	22.37408	113.97599	0	HAMU
WILLIAMS VII	Dumb Lighter	31-AUG-2021 22:38:13	826113.9	815581.9	22.37404	113.97601	0	HAMU
WILLIAMS VII	Dumb Lighter	31-AUG-2021 22:39:45	826105.1	815582.9	22.37401	113.97603	0	Other
WILLIAMS VII	Dumb Lighter	31-AUG-2021 22:40:13	826105.1	815585	22.37401	113.97605	0	HAMU
WILLIAMS VII	Dumb Lighter	31-AUG-2021 22:41:13	826107.3	815585	22.37403	113.97603	0	HAMU
WILLIAMS VII	Dumb Lighter	31-AUG-2021 22:42:13	826108.4	815578.8	22.37404	113.97599	0	HAMU
WILLIAMS VII	Dumb Lighter	31-AUG-2021 22:43:13	826107.3	815578.8	22.37403	113.97599	0	HAMU
WILLIAMS VII	Dumb Lighter	31-AUG-2021 22:43:45	826104	815581.9	22.374	113.97602	0	Other
WILLIAMS VII	Dumb Lighter	31-AUG-2021 22:44:13	826110.6	815580.8	22.37406	113.97601	0	HAMU
WILLIAMS VII	Dumb Lighter	31-AUG-2021 22:44:51	826104	815580.8	22.374	113.97601	0	ShipXY
WILLIAMS VII	Dumb Lighter	31-AUG-2021 22:45:13	826113.9	815574.7	22.37409	113.97595	0	HAMU
WILLIAMS VII	Dumb Lighter	31-AUG-2021 22:46:13	826113.9	815577.7	22.37409	113.97598	0	HAMU
WILLIAMS VII	Dumb Lighter	31-AUG-2021 22:47:14	826109.5	815577.7	22.37405	113.97598	0	HAMU
WILLIAMS VII	Dumb Lighter	31-AUG-2021 22:48:15	826112.8	815579.8	22.37408	113.97602	0	HAMU
WILLIAMS VII	Dumb Lighter	31-AUG-2021 22:49:15	826109.5	815575.7	22.37405	113.97596	0	HAMU
WILLIAMS VII	Dumb Lighter	31-AUG-2021 22:50:15	826116.1	815574.7	22.37411	113.97595	0	HAMU
WILLIAMS VII	Dumb Lighter	31-AUG-2021 22:50:44	826106.2	815581.9	22.37402	113.97602	0	Other
WILLIAMS VII	Dumb Lighter	31-AUG-2021 22:51:15	826113.9	815576.7	22.37409	113.97597	0.3	HAMU
WILLIAMS VII	Dumb Lighter	31-AUG-2021 22:51:50	826106.2	815580.8	22.37402	113.97601	0	ShipXY
WILLIAMS VII	Dumb Lighter	31-AUG-2021 22:52:15	826118.4	815572.6	22.37413	113.97596	0	HAMU
WILLIAMS VII	Dumb Lighter	31-AUG-2021 22:53:15	826112.8	815575.7	22.37408	113.97596	0	HAMU
WILLIAMS VII	Dumb Lighter	31-AUG-2021 22:53:45	826105.1	815577.7	22.37401	113.97598	0	Other
WILLIAMS VII	Dumb Lighter	31-AUG-2021 22:54:15	826115	815573.6	22.3741	113.97594	0	HAMU
WILLIAMS VII	Dumb Lighter	31-AUG-2021 22:54:51	826105.1	815576.7	22.37401	113.97597	0	ShipXY
WILLIAMS VII	Dumb Lighter	31-AUG-2021 22:55:15	826113.9	815575.7	22.37409	113.97596	0	HAMU
WILLIAMS VII	Dumb Lighter	31-AUG-2021 22:56:15	826110.6	815574.7	22.37406	113.97595	0	HAMU
WILLIAMS VII	Dumb Lighter	31-AUG-2021 22:56:49	826102.8	815583.9	22.37399	113.97604	0	Other
WILLIAMS VII	Dumb Lighter	31-AUG-2021 22:57:15	826111.7	815576.7	22.37407	113.97594	0	HAMU
WILLIAMS VII	Dumb Lighter	31-AUG-2021 22:58:15	826109.5	815581.9	22.37403	113.97599	0.3	HAMU
WILLIAMS VII	Dumb Lighter	31-AUG-2021 22:59:15	826112.8	815576.7	22.37408	113.97597	0	HAMU
WILLIAMS VII	Dumb Lighter							

ZHONG YOU HAI 101 (Pipelaying)

Historical Data Records (AUGUST 2021)

Table with columns: Vessel Name, Vessel Type, Report time, Northing, Easting, Latitude, Longitude, Knots, Source. Contains 100 rows of historical data for ZHONG YOU HAI 101 in August 2021.

ZHONG YOU HAI 101 (Pipelaying)

Historical Data Records (AUGUST 2021)

Table with columns: Vessel Name, Vessel Type, Report time, Northing, Easting, Latitude, Longitude, Knots, Source. Contains 100 rows of historical data for ZHONG YOU HAI 101 in August 2021.

ZHONG YOU HAI 101 (Pipelaying)

Historical Data Records (AUGUST 2021)

Table with columns: Vessel Name, Vessel Type, Report time, Northing, Easting, Latitude, Longitude, Knots, Source. Contains 100 rows of historical data for ZHONG YOU HAI 101 in August 2021.

ZHONG YOU HAI 101 (Pipelaying)

Historical Data Records (AUGUST 2021)

Table with columns: Vessel Name, Vessel Type, Report time, Northing, Easting, Latitude, Longitude, Knots, Source. Contains 100 rows of historical data for ZHONG YOU HAI 101 in August 2021.

ZHONG YOU HAI 101 (Pipelaying)

Historical Data Records (AUGUST 2021)

Table with columns: Vessel Name, Vessel Type, Report time, Northing, Easting, Latitude, Longitude, Knots, Source. Contains 100 rows of historical data for ZHONG YOU HAI 101 in August 2021.

ZHONG YOU HAI 101 (Pipelaying)

Historical Data Records (AUGUST 2021)

Table with columns: Vessel Name, Vessel Type, Report time, Northing, Easting, Latitude, Longitude, Knots, Source. Contains 100 rows of historical data for ZHONG YOU HAI 101 in August 2021.

ZHONG YOU HAI 101 (Pipelaying)

Historical Data Records (AUGUST 2021)

Table with columns: Vessel Name, Vessel Type, Report time, Northing, Easting, Latitude, Longitude, Knots, Source. Contains 100 rows of historical data for ZHONG YOU HAI 101 in August 2021.

ZHONG YOU HAI 101 (Pipelaying)

Historical Data Records (AUGUST 2021)

Table with columns: Vessel Name, Vessel Type, Report time, Northing, Easting, Latitude, Longitude, Knots, Source. Contains 100 rows of historical data for ZHONG YOU HAI 101 in August 2021.

ZHONG YOU HAI 101 (Pipelaying)									
Historical Data Records (AUGUST 2021)									
Vessel Name	Vessel Type	Report time	Northing	Easting	Latitude	Longitude	Knots	Source	Other
ZHONG YOU HAI 101 (COPE 101)	Pipelaying	18-AUG-2021 19:49:00	817245	803429	22.29381	113.85821	0.1	Other	
ZHONG YOU HAI 101 (COPE 101)	Pipelaying	18-AUG-2021 19:50:04	817245	803430	22.29381	113.85822	0.1	ShipX	
ZHONG YOU HAI 101 (COPE 101)	Pipelaying	18-AUG-2021 19:55:00	817247	803431	22.29383	113.85823	0.1	Other	
ZHONG YOU HAI 101 (COPE 101)	Pipelaying	18-AUG-2021 19:56:11	817247	803430	22.29383	113.85822	0.1	ShipX	
ZHONG YOU HAI 101 (COPE 101)	Pipelaying	18-AUG-2021 19:59:07	817245	803431	22.29382	113.85823	0.1	ShipX	
ZHONG YOU HAI 101 (COPE 101)	Pipelaying	18-AUG-2021 20:00:59	817243.9	803429.9	22.2938	113.85821	0	Other	
ZHONG YOU HAI 101 (COPE 101)	Pipelaying	18-AUG-2021 20:02:04	817246	803430	22.29381	113.85822	0.1	ShipX	
ZHONG YOU HAI 101 (COPE 101)	Pipelaying	18-AUG-2021 20:05:07	817246.1	803430	22.29382	113.85822	0.1	ShipX	
ZHONG YOU HAI 101 (COPE 101)	Pipelaying	18-AUG-2021 20:11:06	817246.1	803430	22.29382	113.85822	0.1	ShipX	
ZHONG YOU HAI 101 (COPE 101)	Pipelaying	18-AUG-2021 20:12:58	817247	803431	22.29383	113.85823	0.1	Other	
ZHONG YOU HAI 101 (COPE 101)	Pipelaying	18-AUG-2021 20:14:08	817247	803431	22.29383	113.85823	0.1	ShipX	
ZHONG YOU HAI 101 (COPE 101)	Pipelaying	18-AUG-2021 20:15:59	817245	803434	22.29381	113.85825	0	Other	
ZHONG YOU HAI 101 (COPE 101)	Pipelaying	18-AUG-2021 20:17:04	817245	803434	22.29381	113.85823	0.1	ShipX	
ZHONG YOU HAI 101 (COPE 101)	Pipelaying	18-AUG-2021 20:18:55	817247	803434	22.29383	113.85829	0.1	Other	
ZHONG YOU HAI 101 (COPE 101)	Pipelaying	18-AUG-2021 20:20:04	817247	803432.9	22.29383	113.85824	0.1	ShipX	
ZHONG YOU HAI 101 (COPE 101)	Pipelaying	18-AUG-2021 20:21:58	817247	803429.9	22.29383	113.85821	0.1	Other	
ZHONG YOU HAI 101 (COPE 101)	Pipelaying	18-AUG-2021 20:23:07	817247	803430	22.29383	113.85822	0.1	ShipX	
ZHONG YOU HAI 101 (COPE 101)	Pipelaying	18-AUG-2021 20:24:59	817247	803431.9	22.29383	113.85822	0.1	Other	
ZHONG YOU HAI 101 (COPE 101)	Pipelaying	18-AUG-2021 20:26:32	817247	803430.9	22.29383	113.85822	0.1	ShipX	
ZHONG YOU HAI 101 (COPE 101)	Pipelaying	18-AUG-2021 20:27:59	817247	803434	22.29383	113.85825	0.1	Other	
ZHONG YOU HAI 101 (COPE 101)	Pipelaying	18-AUG-2021 20:28:53	817247.2	803431.9	22.29383	113.85823	0.1	ShipX	
ZHONG YOU HAI 101 (COPE 101)	Pipelaying	18-AUG-2021 20:30:59	817248.3	803434	22.29384	113.85825	0.1	Other	
ZHONG YOU HAI 101 (COPE 101)	Pipelaying	18-AUG-2021 20:32:07	817248.3	803433	22.29384	113.85824	0.1	ShipX	
ZHONG YOU HAI 101 (COPE 101)	Pipelaying	18-AUG-2021 20:33:58	817247.2	803434	22.29383	113.85825	0.1	Other	
ZHONG YOU HAI 101 (COPE 101)	Pipelaying	18-AUG-2021 20:35:49	817248.3	803431.9	22.29384	113.85823	0.1	ShipX	
ZHONG YOU HAI 101 (COPE 101)	Pipelaying	18-AUG-2021 20:38:03	817248.3	803431.9	22.29384	113.85823	0.1	ShipX	
ZHONG YOU HAI 101 (COPE 101)	Pipelaying	18-AUG-2021 20:41:07	817243.8	803431.9	22.2938	113.85823	0.1	Other	
ZHONG YOU HAI 101 (COPE 101)	Pipelaying	18-AUG-2021 20:42:57	817243.9	803430.9	22.2938	113.85821	0.1	Other	
ZHONG YOU HAI 101 (COPE 101)	Pipelaying	18-AUG-2021 20:44:03	817243.9	803430.9	22.2938	113.85822	0.1	ShipX	
ZHONG YOU HAI 101 (COPE 101)	Pipelaying	18-AUG-2021 20:45:58	817247.2	803434	22.29383	113.85825	0.1	Other	
ZHONG YOU HAI 101 (COPE 101)	Pipelaying	18-AUG-2021 20:47:07	817247.2	803432.9	22.29383	113.85824	0.1	ShipX	
ZHONG YOU HAI 101 (COPE 101)	Pipelaying	18-AUG-2021 20:48:58	817249	803434	22.29395	113.85826	0.1	Other	
ZHONG YOU HAI 101 (COPE 101)	Pipelaying	18-AUG-2021 20:50:06	817254.9	803433	22.2939	113.85824	0.1	ShipX	
ZHONG YOU HAI 101 (COPE 101)	Pipelaying	18-AUG-2021 21:00:58	817257.1	803436.1	22.29392	113.85827	0.1	Other	
ZHONG YOU HAI 101 (COPE 101)	Pipelaying	18-AUG-2021 21:02:07	817257.1	803436.1	22.29392	113.85826	0.1	ShipX	
ZHONG YOU HAI 101 (COPE 101)	Pipelaying	18-AUG-2021 21:03:58	817254.9	803436.1	22.2939	113.85827	0.1	Other	
ZHONG YOU HAI 101 (COPE 101)	Pipelaying	18-AUG-2021 21:05:58	817253.8	803436.1	22.29389	113.85827	0.1	Other	
ZHONG YOU HAI 101 (COPE 101)	Pipelaying	18-AUG-2021 21:08:08	817254.9	803435	22.2939	113.85826	0.1	ShipX	
ZHONG YOU HAI 101 (COPE 101)	Pipelaying	18-AUG-2021 21:10:07	817254.9	803434	22.2939	113.85826	0.1	Other	
ZHONG YOU HAI 101 (COPE 101)	Pipelaying	18-AUG-2021 21:12:58	817254.9	803434	22.2939	113.85825	0.1	Other	
ZHONG YOU HAI 101 (COPE 101)	Pipelaying	18-AUG-2021 21:14:06	817254.9	803435	22.2939	113.85826	0.1	ShipX	
ZHONG YOU HAI 101 (COPE 101)	Pipelaying	18-AUG-2021 21:18:57	817267.1	803437.1	22.29401	113.85828	0.1	Other	
ZHONG YOU HAI 101 (COPE 101)	Pipelaying	18-AUG-2021 21:20:03	817267.1	803438.1	22.29401	113.85829	0.1	ShipX	
ZHONG YOU HAI 101 (COPE 101)	Pipelaying	18-AUG-2021 21:21:57	817266	803438.1	22.294	113.85829	0.1	Other	
ZHONG YOU HAI 101 (COPE 101)	Pipelaying	18-AUG-2021 21:22:57	817267.1	803438.1	22.29401	113.85829	0.1	ShipX	
ZHONG YOU HAI 101 (COPE 101)	Pipelaying	18-AUG-2021 21:24:57	817266	803436.1	22.294	113.85827	0.1	Other	
ZHONG YOU HAI 101 (COPE 101)	Pipelaying	18-AUG-2021 21:26:57	817266	803436.1	22.294	113.85827	0.1	Other	
ZHONG YOU HAI 101 (COPE 101)	Pipelaying	18-AUG-2021 21:27:58	817264.9	803434	22.29399	113.85825	0.1	Other	
ZHONG YOU HAI 101 (COPE 101)	Pipelaying	18-AUG-2021 21:29:02	817266	803435	22.294	113.85826	0.1	ShipX	
ZHONG YOU HAI 101 (COPE 101)	Pipelaying	18-AUG-2021 21:30:58	817268.2	803436.1	22.29402	113.85827	0.1	Other	
ZHONG YOU HAI 101 (COPE 101)	Pipelaying	18-AUG-2021 21:32:05	817268.2	803436.1	22.29402	113.85827	0.1	Other	
ZHONG YOU HAI 101 (COPE 101)	Pipelaying	18-AUG-2021 21:36:57	817268.2	803440.2	22.294	113.85831	0.1	Other	
ZHONG YOU HAI 101 (COPE 101)	Pipelaying	18-AUG-2021 21:38:05	817266	803439.2	22.294	113.8583	0.1	ShipX	
ZHONG YOU HAI 101 (COPE 101)	Pipelaying	18-AUG-2021 21:41:07	817267.1	803437.1	22.29401	113.85828	0.1	Other	
ZHONG YOU HAI 101 (COPE 101)	Pipelaying	18-AUG-2021 21:42:57	817267.1	803437.1	22.29401	113.85828	0.1	Other	
ZHONG YOU HAI 101 (COPE 101)	Pipelaying	18-AUG-2021 21:44:03	817268.2	803434	22.29402	113.85828	0.1	Other	
ZHONG YOU HAI 101 (COPE 101)	Pipelaying	18-AUG-2021 21:45:58	817267.1	803437.1	22.29401	113.85828	0.1	Other	
ZHONG YOU HAI 101 (COPE 101)	Pipelaying	18-AUG-2021 21:47:04	817268.2	803434	22.29402	113.85828	0.1	Other	
ZHONG YOU HAI 101 (COPE 101)	Pipelaying	18-AUG-2021 21:50:05	817268.2	803435.1	22.29402	113.85826	0.1	ShipX	
ZHONG YOU HAI 101 (COPE 101)	Pipelaying	18-AUG-2021 21:51:56	817267.1	803438.1	22.29401	113.85829	0.1	Other	
ZHONG YOU HAI 101 (COPE 101)	Pipelaying	18-AUG-2021 21:54:57	817272.6	803438.1	22.29406	113.85829	0.1	Other	
ZHONG YOU HAI 101 (COPE 101)	Pipelaying	18-AUG-2021 21:56:06	817272.6	803438.1	22.29406	113.85829	0.1	Other	
ZHONG YOU HAI 101 (COPE 101)	Pipelaying	18-AUG-2021 22:00:56	817279.1	803438.1	22.29412	113.85831	0.1	Other	
ZHONG YOU HAI 101 (COPE 101)	Pipelaying	18-AUG-2021 22:08:27	817280.2	803439.2	22.29413	113.8583	0.1	ShipX	
ZHONG YOU HAI 101 (COPE 101)	Pipelaying	18-AUG-2021 22:09:55	817277.1	803440.2	22.2941	113.85831	0.1	Other	
ZHONG YOU HAI 101 (COPE 101)	Pipelaying	18-AUG-2021 22:11:07	817277.1	803439.2	22.2941	113.8583	0.1	ShipX	

ZHONG YOU HAI 101 (Pipelaying)									
Historical Data Records (AUGUST 2021)									
Vessel Name	Vessel Type	Report time	Northing	Easting	Latitude	Longitude	Knots	Source	Other
ZHONG YOU HAI 101 (COPE 101)	Pipelaying	18-AUG-2021 22:12:55	817277.1	803440.2	22.2941	113.85831	0.1	Other	
ZHONG YOU HAI 101 (COPE 101)	Pipelaying	18-AUG-2021 22:14:00	817277.1	803440.2	22.2941	113.85831	0.1	ShipX	
ZHONG YOU HAI 101 (COPE 101)	Pipelaying	18-AUG-2021 22:15:55	817279.3	803440.2	22.29412	113.85831	0.1	Other	
ZHONG YOU HAI 101 (COPE 101)	Pipelaying	18-AUG-2021 22:18:55	817280.4	803440.2	22.29413	113.85831	0.1	Other	
ZHONG YOU HAI 101 (COPE 101)	Pipelaying	18-AUG-2021 22:20:00	817280.4	803443.3	22.29413	113.85833	0.1	ShipX	
ZHONG YOU HAI 101 (COPE 101)	Pipelaying	18-AUG-2021 22:20:05	817280.4	803423.3	22.29413	113.85833	0.1	ShipX	
ZHONG YOU HAI 101 (COPE 101)	Pipelaying	18-AUG-2021 22:22:04	817278.2	803443.3	22.29411	113.85835	0.1	Other	
ZHONG YOU HAI 101 (COPE 101)	Pipelaying	18-AUG-2021 22:28:54	817278.2	803433.3	22.29411	113.85834	0.1	ShipX	
ZHONG YOU HAI 101 (COPE 101)	Pipelaying	18-AUG-2021 22:30:55	817279.3	803440.2	22.29412	113.85831	0.1	Other	
ZHONG YOU HAI 101 (COPE 101)	Pipelaying	18-AUG-2021 22:32:00	817279.3	803423.3	22.29413	113.85833	0.1	ShipX	
ZHONG YOU HAI 101 (COPE 101)	Pipelaying	18-AUG-2021 22:36:55	817289.2	803454.4	22.29421	113.85836	0.1	Other	
ZHONG YOU HAI 101 (COPE 101)	Pipelaying	18-AUG-2021 22:38:00	817289.2	803454.4	22.29421	113.85836	0.1	ShipX	
ZHONG YOU HAI 101 (COPE 101)	Pipelaying	18-AUG-2021 22:42:54	817289.2	803444.4	22.29422	113.85835	0.1	Other	
ZHONG YOU HAI 101 (COPE 101)	Pipelaying	18-AUG-2021 22:45:54	817288.1	803444.4	22.2942	113.85835	0.1	ShipX	
ZHONG YOU HAI 101 (COPE 101)	Pipelaying	18-AUG-2021 22:48:54	817289.2	803454.4	22.29421	113.85836	0.1	Other	
ZHONG YOU HAI 101 (COPE 101)	Pipelaying	18-AUG-2021 22:50:54	817289.2	803445.4	22.29421	113.85836	0.1	Other	
ZHONG YOU HAI 101 (COPE 101)	Pipelaying	18-AUG-2021 22:51:53	817288.1	803445.4	22.2942	113.85837	0.1	Other	
ZHONG YOU HAI 101 (COPE 101)	Pipelaying	18-AUG-2021 22:52:48	817288.1	803446.4	22.2942	113.85837	0.1	ShipX	
ZHONG YOU HAI 101 (COPE 101)	Pipelaying	18-AUG-2021 22:54:53	817289.2	803454.4	22.29421	113.85836	0.1	Other	
ZHONG YOU HAI 101 (COPE 101)	Pipelaying	18-AUG-2021 22:55:59	817289.2	803454.4	22.29421	113.85836	0.1	Other	
ZHONG YOU HAI 101 (COPE 101)	Pipelaying	18-AUG-2021 22:58:54	817289.2	803446.4	22.2942	113.85837	0.1	Other	
ZHONG YOU HAI 101 (COPE 101)	Pipelaying	18-AUG-2021 23:01:59	817289.2	803448.5	22.2943	113.85839	0.2	ShipX	
ZHONG YOU HAI 101 (COPE 101)	Pipelaying	18-AUG-2021 23:13:52	817302.5	803449.6	22.29433	113.8584	0.1	ShipX	
ZHONG YOU HAI 101 (COPE 101)	Pipelaying	18-AUG-2021 23:15:52	817302.5	803475	22.29433	113.85838	0.1	Other	
ZHONG YOU HAI 101 (COPE 101)	Pipelaying	18-AUG-2021 23:18:58	817302.5	803475	22.29433	113.85838	0.1	Other	
ZHONG YOU HAI 101 (COPE 101)	Pipelaying	18-AUG-2021 23:21:53	817301.4	803485	22.29432	113.85839	0.1	Other	
ZHONG YOU HAI 101 (COPE 101)	Pipelaying	18-AUG-2021 23:22:48	817302.5	803485	22.29433	113.85839	0.1	ShipX	
ZHONG YOU HAI 101 (COPE 101)	Pipelaying	18-AUG-2021 23:24:53	817299.2	803485.5	22.2943	113.8584	0.1	Other	
ZHONG YOU HAI 101 (COPE 101)	Pipelaying	18-AUG-2021 23:25:58	817299.2	803495	22.2943	113.8584	0.1	Other	
ZHONG YOU HAI 101 (COPE 101)	Pipelaying	18-AUG-2021 23:28:51	817304.7	803456	22.29435	113.85846	0.1	Other	
ZHONG YOU HAI 101 (COPE 101)									

ZHONG YOU HAI 101 (Pipelaying)									
Historical Data Records (AUGUST 2021)									
Vessel Name	Vessel Type	Report time	Northing	Easting	Latitude	Longitude	Knots	Source	
ZHONG YOU HAI 101 (COPE 101)	Pipelaying	27-AUG-2021 12:21:57	821190.5	806138.8	22.3249	113.8486	3.2	Other	
ZHONG YOU HAI 101 (COPE 101)	Pipelaying	27-AUG-2021 12:22:49	821184.9	806170.4	22.3244	113.8473	3.2	Other	
ZHONG YOU HAI 101 (COPE 101)	Pipelaying	27-AUG-2021 12:23:04	821232.3	806276.9	22.3287	113.8586	3.1	Other	
ZHONG YOU HAI 101 (COPE 101)	Pipelaying	27-AUG-2021 12:23:08	821226.8	806271.4	22.3282	113.8571	3.1	ShipX	
ZHONG YOU HAI 101 (COPE 101)	Pipelaying	27-AUG-2021 12:24:01	821267.6	806374.1	22.3309	113.8668	3.1	Other	
ZHONG YOU HAI 101 (COPE 101)	Pipelaying	27-AUG-2021 12:24:47	821255.5	806415.9	22.3308	113.8669	3.1	Other	
ZHONG YOU HAI 101 (COPE 101)	Pipelaying	27-AUG-2021 12:24:49	821296.3	806441.5	22.3304	113.8736	3.1	Other	
ZHONG YOU HAI 101 (COPE 101)	Pipelaying	27-AUG-2021 12:25:47	821329.3	806529.1	22.3307	113.8821	3.1	Other	
ZHONG YOU HAI 101 (COPE 101)	Pipelaying	27-AUG-2021 12:25:54	821296.3	806442.5	22.3304	113.8737	3.1	ShipX	
ZHONG YOU HAI 101 (COPE 101)	Pipelaying	27-AUG-2021 12:26:02	821316.9	806519.9	22.3307	113.8802	3.2	ShipX	
ZHONG YOU HAI 101 (COPE 101)	Pipelaying	27-AUG-2021 12:26:55	821369.8	806633.5	22.3311	113.8894	3.2	Other	
ZHONG YOU HAI 101 (COPE 101)	Pipelaying	27-AUG-2021 12:27:41	821363.5	806618.8	22.3306	113.8898	3.2	ShipX	
ZHONG YOU HAI 101 (COPE 101)	Pipelaying	27-AUG-2021 12:28:02	821404.2	806785.5	22.3348	113.8905	3.3	Other	
ZHONG YOU HAI 101 (COPE 101)	Pipelaying	27-AUG-2021 12:28:07	821395.5	806710.2	22.3335	113.8922	3.3	ShipX	
ZHONG YOU HAI 101 (COPE 101)	Pipelaying	27-AUG-2021 12:29:00	821437.3	806810.6	22.3335	113.8914	3.3	Other	
ZHONG YOU HAI 101 (COPE 101)	Pipelaying	27-AUG-2021 12:29:45	821426.2	806800.3	22.3316	113.8906	3.3	ShipX	
ZHONG YOU HAI 101 (COPE 101)	Pipelaying	27-AUG-2021 12:29:48	821468.1	806908.5	22.3320	113.8918	3.3	Other	
ZHONG YOU HAI 101 (COPE 101)	Pipelaying	27-AUG-2021 12:30:02	821502.9	806983.8	22.3327	113.8938	3.3	ShipX	
ZHONG YOU HAI 101 (COPE 101)	Pipelaying	27-AUG-2021 12:30:50	821469.2	806969.6	22.3302	113.8919	3.3	ShipX	
ZHONG YOU HAI 101 (COPE 101)	Pipelaying	27-AUG-2021 12:31:43	821551.9	807094.1	22.3327	113.8939	3.4	Other	
ZHONG YOU HAI 101 (COPE 101)	Pipelaying	27-AUG-2021 12:32:06	821566.6	807158.9	22.3326	113.8929	3.4	ShipX	
ZHONG YOU HAI 101 (COPE 101)	Pipelaying	27-AUG-2021 12:32:46	821551.9	807094.1	22.3327	113.8939	3.4	ShipX	
ZHONG YOU HAI 101 (COPE 101)	Pipelaying	27-AUG-2021 12:32:59	821561.9	807119.9	22.3325	113.8948	3.5	Other	
ZHONG YOU HAI 101 (COPE 101)	Pipelaying	27-AUG-2021 12:33:26	821586.1	807175.1	22.3338	113.8944	3.4	ShipX	
ZHONG YOU HAI 101 (COPE 101)	Pipelaying	27-AUG-2021 12:33:59	821640.1	807303.1	22.3357	113.8969	3.5	ShipX	
ZHONG YOU HAI 101 (COPE 101)	Pipelaying	27-AUG-2021 12:35:04	821705.2	807430.3	22.3346	113.8995	3.6	Other	
ZHONG YOU HAI 101 (COPE 101)	Pipelaying	27-AUG-2021 12:35:49	821687.6	807396.2	22.334	113.8962	3.6	ShipX	
ZHONG YOU HAI 101 (COPE 101)	Pipelaying	27-AUG-2021 12:36:48	821749.4	807517.1	22.3362	113.8973	3.7	Other	
ZHONG YOU HAI 101 (COPE 101)	Pipelaying	27-AUG-2021 12:36:56	821749.4	807517.1	22.3345	113.8974	3.7	ShipX	
ZHONG YOU HAI 101 (COPE 101)	Pipelaying	27-AUG-2021 12:36:59	821818.9	807624.1	22.3359	113.8983	3.6	Other	
ZHONG YOU HAI 101 (COPE 101)	Pipelaying	27-AUG-2021 12:37:52	821811.2	807610.7	22.3352	113.8987	3.6	ShipX	
ZHONG YOU HAI 101 (COPE 101)	Pipelaying	27-AUG-2021 12:38:07	821829.9	807678.7	22.3356	113.8996	3.6	Other	
ZHONG YOU HAI 101 (COPE 101)	Pipelaying	27-AUG-2021 12:38:43	821860.9	807692.2	22.3357	113.8999	3.5	ShipX	
ZHONG YOU HAI 101 (COPE 101)	Pipelaying	27-AUG-2021 12:38:55	821949.8	807793.3	22.3365	113.9047	3.2	Other	
ZHONG YOU HAI 101 (COPE 101)	Pipelaying	27-AUG-2021 12:39:49	821924.9	807793.3	22.3365	113.9047	3.2	ShipX	
ZHONG YOU HAI 101 (COPE 101)	Pipelaying	27-AUG-2021 12:40:02	821985.7	807883.1	22.3367	113.9034	3.1	Other	
ZHONG YOU HAI 101 (COPE 101)	Pipelaying	27-AUG-2021 12:40:56	821976.8	807927.7	22.3362	113.9014	3.1	ShipX	
ZHONG YOU HAI 101 (COPE 101)	Pipelaying	27-AUG-2021 12:42:59	822038.7	807956.3	22.3378	113.9025	3.1	Other	
ZHONG YOU HAI 101 (COPE 101)	Pipelaying	27-AUG-2021 12:43:07	822099.9	807978.7	22.338	113.9026	3.4	Other	
ZHONG YOU HAI 101 (COPE 101)	Pipelaying	27-AUG-2021 12:44:57	822097.2	808031.6	22.3371	113.9028	3.1	Other	
ZHONG YOU HAI 101 (COPE 101)	Pipelaying	27-AUG-2021 12:45:41	822087.3	808018.2	22.3372	113.9026	3.1	ShipX	
ZHONG YOU HAI 101 (COPE 101)	Pipelaying	27-AUG-2021 12:46:25	822143.6	808095.5	22.3383	113.9034	3.2	Other	
ZHONG YOU HAI 101 (COPE 101)	Pipelaying	27-AUG-2021 12:47:07	822107.7	808127.7	22.3381	113.9044	3.5	Other	
ZHONG YOU HAI 101 (COPE 101)	Pipelaying	27-AUG-2021 12:48:03	822107.7	808127.7	22.3381	113.9044	3.5	ShipX	
ZHONG YOU HAI 101 (COPE 101)	Pipelaying	27-AUG-2021 12:48:55	822273.9	808198.1	22.3391	113.9054	3.5	Other	
ZHONG YOU HAI 101 (COPE 101)	Pipelaying	27-AUG-2021 12:49:18	822318.1	808275.1	22.3391	113.9063	3.4	Other	
ZHONG YOU HAI 101 (COPE 101)	Pipelaying	27-AUG-2021 12:49:52	822264.1	808266.2	22.3392	113.9052	3.5	ShipX	
ZHONG YOU HAI 101 (COPE 101)	Pipelaying	27-AUG-2021 12:46:43	822318.1	808375.1	22.3391	113.9061	3.4	ShipX	
ZHONG YOU HAI 101 (COPE 101)	Pipelaying	27-AUG-2021 12:47:04	822391.1	808464.6	22.3407	113.9079	3.2	Other	
ZHONG YOU HAI 101 (COPE 101)	Pipelaying	27-AUG-2021 12:47:48	822370.1	808457.9	22.3401	113.9069	3.1	Other	
ZHONG YOU HAI 101 (COPE 101)	Pipelaying	27-AUG-2021 12:48:03	822444.1	808563.3	22.3408	113.9074	3.2	Other	
ZHONG YOU HAI 101 (COPE 101)	Pipelaying	27-AUG-2021 12:48:47	822436.3	808542.2	22.3407	113.9073	3.2	ShipX	
ZHONG YOU HAI 101 (COPE 101)	Pipelaying	27-AUG-2021 12:49:04	822498.1	808642.2	22.3414	113.9082	3.1	Other	
ZHONG YOU HAI 101 (COPE 101)	Pipelaying	27-AUG-2021 12:49:15	822544.1	808712.4	22.3419	113.9096	3.2	Other	
ZHONG YOU HAI 101 (COPE 101)	Pipelaying	27-AUG-2021 12:49:48	822541.2	808792.9	22.3417	113.9095	3.2	Other	
ZHONG YOU HAI 101 (COPE 101)	Pipelaying	27-AUG-2021 12:50:50	822541.2	808792.9	22.3417	113.9095	3.2	ShipX	
ZHONG YOU HAI 101 (COPE 101)	Pipelaying	27-AUG-2021 12:51:04	822610.8	808815.4	22.3426	113.9108	3.1	Other	
ZHONG YOU HAI 101 (COPE 101)	Pipelaying	27-AUG-2021 12:52:07	822610.8	808815.4	22.3426	113.9108	3.1	ShipX	
ZHONG YOU HAI 101 (COPE 101)	Pipelaying	27-AUG-2021 12:52:46	822667.1	808912.9	22.3428	113.9124	3.2	Other	
ZHONG YOU HAI 101 (COPE 101)	Pipelaying	27-AUG-2021 12:53:46	822667.1	808912.9	22.3428	113.9124	3.2	ShipX	
ZHONG YOU HAI 101 (COPE 101)	Pipelaying	27-AUG-2021 12:54:44	822778.2	809023.8	22.3439	113.9124	3.1	Other	
ZHONG YOU HAI 101 (COPE 101)	Pipelaying	27-AUG-2021 12:55:52	822773.2	809010.4	22.3438	113.9127	3.1	ShipX	

ZHONG YOU HAI 101 (Pipelaying)									
Historical Data Records (AUGUST 2021)									
Vessel Name	Vessel Type	Report time	Northing	Easting	Latitude	Longitude	Knots	Source	
ZHONG YOU HAI 101 (COPE 101)	Pipelaying	27-AUG-2021 12:54:55	822838.4	809097.1	22.3442	113.9131	3.1	Other	
ZHONG YOU HAI 101 (COPE 101)	Pipelaying	27-AUG-2021 12:55:07	822838.4	809097.1	22.3442	113.9131	3.1	ShipX	
ZHONG YOU HAI 101 (COPE 101)	Pipelaying	27-AUG-2021 12:55:02	822899.1	809185.7	22.3447	113.9137	3.2	Other	
ZHONG YOU HAI 101 (COPE 101)	Pipelaying	27-AUG-2021 12:56:05	822891.4	809173.4	22.3449	113.9138	3.1	ShipX	
ZHONG YOU HAI 101 (COPE 101)	Pipelaying	27-AUG-2021 12:57:00	822949.9	809272.7	22.3453	113.9147	3.3	Other	
ZHONG YOU HAI 101 (COPE 101)	Pipelaying	27-AUG-2021 12:57:53	822942.2	809258.8	22.3452	113.9143	3.2	ShipX	
ZHONG YOU HAI 101 (COPE 101)	Pipelaying	27-AUG-2021 12:57:02	823007.4	809358.3	22.3455	113.9156	3.4	Other	
ZHONG YOU HAI 101 (COPE 101)	Pipelaying	27-AUG-2021 12:58:50	822998.5	809435.1	22.3458	113.9154	3.4	ShipX	
ZHONG YOU HAI 101 (COPE 101)	Pipelaying	27-AUG-2021 12:59:04	823064.8	809452.8	22.3467	113.9166	3.4	Other	
ZHONG YOU HAI 101 (COPE 101)	Pipelaying	27-AUG-2021 12:59:59	823055.9	809463.9	22.3469	113.9164	3.3	ShipX	
ZHONG YOU HAI 101 (COPE 101)	Pipelaying	27-AUG-2021 13:00:01	823103.3	809542.5	22.3468	113.9173	3.2	Other	
ZHONG YOU HAI 101 (COPE 101)	Pipelaying	27-AUG-2021 13:00:41	823097.9	809528.1	22.3467	113.9172	3.2	ShipX	
ZHONG YOU HAI 101 (COPE 101)	Pipelaying	27-AUG-2021 13:00:59	823131.1	809623.2	22.3470	113.9181	3.3	Other	
ZHONG YOU HAI 101 (COPE 101)	Pipelaying	27-AUG-2021 13:01:43	823128.7	809617.2	22.3470	113.9181	3.3	ShipX	
ZHONG YOU HAI 101 (COPE 101)	Pipelaying	27-AUG-2021 13:02:06	823167.2	809749.7	22.3474	113.9194	3.6	Other	
ZHONG YOU HAI 101 (COPE 101)	Pipelaying	27-AUG-2021 13:02:42	823157.3	809710.5	22.3473	113.9196	3.6	ShipX	
ZHONG YOU HAI 101 (COPE 101)	Pipelaying	27-AUG-2021 13:03:04	823188.8	809858.9	22.3477	113.9205	3.8	Other	
ZHONG YOU HAI 101 (COPE 101)	Pipelaying	27-AUG-2021 13:03:04	823156.5	809810.8	22.3473	113.9201	3.8	ShipX	
ZHONG YOU HAI 101 (COPE 101)	Pipelaying	27-AUG-2021 13:04:02	823194.5	809971.2	22.3476	113.9219	3.8	Other	
ZHONG YOU HAI 101 (COPE 101)	Pipelaying	27-AUG-2021 13:04:46	823214.6	809954.7	22.3476	113.9213	3.8	ShipX	
ZHONG YOU HAI 101 (COPE 101)	Pipelaying	27-AUG-2021 13:05:41	823239.8	81009.8	22.3478	113.9228	4.1	Other	
ZHONG YOU HAI 101 (COPE 101)	Pipelaying	27-AUG-2021 13:05:45	823279.7	810074.2	22.3478	113.9225	4.1	ShipX	
ZHONG YOU HAI 101 (COPE 101)	Pipelaying	27-AUG-2021 13:06:06	823209.6	810234.9	22.3479	113.9245	4.1	Other	
ZHONG YOU HAI 101 (COPE 101)	Pipelaying	27-AUG-2021 13:06:51	823206.4	810196.8	22.3476	113.9237	4.1	ShipX	
ZHONG YOU HAI 101 (COPE 101)	Pipelaying	27-AUG-2021 13:07:52	823235.8	810466.7	22.3480	113.9264	4.3	Other	
ZHONG YOU HAI 101 (COPE 101)	Pipelaying	27-AUG-2021 13:07:57	823216.2	810340.1	22.3479	113.9251	4.2	ShipX	
ZHONG YOU HAI 101 (COPE 101)	Pipelaying	27-AUG-2021 13:08:57	823235.8	810466.7	22.3480	113.9264	4.3	Other	
ZHONG YOU HAI 101 (COPE 101)	Pipelaying	27-AUG-2021 13:09:05	823252.2	810617.2	22.3481	113.9286	4.3	Other	
ZHONG YOU HAI 101 (COPE 101)	Pipelaying	27-AUG-2021 13:09:44	823250.2	810596.5	22.3481	113.9276	4.3	ShipX	
ZHONG YOU HAI 101 (COPE 101)	Pipelaying	27-AUG-2021 13:10:21	823268.6	810743.9	22.3483	113.9290	4.3	Other	
ZHONG YOU HAI 101 (COPE 101)	Pipelaying	27-AUG-2021 13:10:42	823266.4	810743.2	22.3483	113.9289	4.3	ShipX	
ZHONG YOU HAI 101 (COPE 101)	Pipelaying	27-AUG-2021 13:11:09	823289.4	810882.2	22.3486	113.9305	4.3	Other	
ZHONG YOU HAI 101 (COPE 101)	Pipelaying	27-AUG-2021 13:11:41	823283.9	810851.1	22.3487	113.9301	4.3	ShipX	
ZHONG YOU HAI 101 (COPE 101)	Pipelaying	27-AUG-2021 13:12:02	823296.9	811024.1	22.3489	113.9318	4.1	Other	
ZHONG YOU HAI 101 (COPE 101)	Pipelaying	27-AUG-2021 13:12:47	82329						

ZHONG YOU HAI 101 (Pipelaying)									
Historical Data Records (AUGUST 2021)									
Vessel Name	Vessel Type	Report time	Northing	Easting	Latitude	Longitude	Knots	Source	
ZHONG YOU HAI 101 (COPE 101)	Pipelaying	28-AUG-2021 00:54:19	824167.6	815248.6	22.35651	113.97281	0	Other	
ZHONG YOU HAI 101 (COPE 101)	Pipelaying	28-AUG-2021 00:58:25	824164.3	815248.6	22.35648	113.97281	0	ShipX	
ZHONG YOU HAI 101 (COPE 101)	Pipelaying	28-AUG-2021 01:00:20	824163.2	815247.6	22.35647	113.9728	0	Other	
ZHONG YOU HAI 101 (COPE 101)	Pipelaying	28-AUG-2021 01:04:25	824157.7	815246.6	22.35642	113.97279	0	ShipX	
ZHONG YOU HAI 101 (COPE 101)	Pipelaying	28-AUG-2021 01:06:20	824152.1	815247.6	22.35637	113.9728	0	Other	
ZHONG YOU HAI 101 (COPE 101)	Pipelaying	28-AUG-2021 01:10:25	824149.9	815207.7	22.35635	113.97283	0.1	Other	
ZHONG YOU HAI 101 (COPE 101)	Pipelaying	28-AUG-2021 01:12:19	824138.8	815252.7	22.35625	113.97285	0	Other	
ZHONG YOU HAI 101 (COPE 101)	Pipelaying	28-AUG-2021 01:13:25	824138.8	815253.8	22.35625	113.97286	0	ShipX	
ZHONG YOU HAI 101 (COPE 101)	Pipelaying	28-AUG-2021 01:14:20	824138.8	815253.8	22.35625	113.97286	0	ShipX	
ZHONG YOU HAI 101 (COPE 101)	Pipelaying	28-AUG-2021 01:15:25	824135.5	815253.8	22.35622	113.97287	0	Other	
ZHONG YOU HAI 101 (COPE 101)	Pipelaying	28-AUG-2021 01:16:24	824135.5	815253.8	22.35622	113.97286	0	ShipX	
ZHONG YOU HAI 101 (COPE 101)	Pipelaying	28-AUG-2021 01:18:19	824134.4	815256.8	22.35621	113.97289	0	Other	
ZHONG YOU HAI 101 (COPE 101)	Pipelaying	28-AUG-2021 01:19:26	824135.5	815257.9	22.35621	113.9729	0	ShipX	
ZHONG YOU HAI 101 (COPE 101)	Pipelaying	28-AUG-2021 01:21:31	824134.4	815263	22.35621	113.97295	0	Other	
ZHONG YOU HAI 101 (COPE 101)	Pipelaying	28-AUG-2021 01:22:23	824134.4	815262	22.35621	113.97294	0	ShipX	
ZHONG YOU HAI 101 (COPE 101)	Pipelaying	28-AUG-2021 01:25:14	824132.2	815267.7	22.35619	113.97299	0	ShipX	
ZHONG YOU HAI 101 (COPE 101)	Pipelaying	28-AUG-2021 01:27:28	824127.7	815272.3	22.35615	113.97304	0	Other	
ZHONG YOU HAI 101 (COPE 101)	Pipelaying	28-AUG-2021 01:28:23	824127.7	815272.3	22.35615	113.97304	0	ShipX	
ZHONG YOU HAI 101 (COPE 101)	Pipelaying	28-AUG-2021 01:31:23	824128.8	815277.4	22.35616	113.97309	0	ShipX	
ZHONG YOU HAI 101 (COPE 101)	Pipelaying	28-AUG-2021 01:34:29	824132.1	815280.5	22.35619	113.97312	0	ShipX	
ZHONG YOU HAI 101 (COPE 101)	Pipelaying	28-AUG-2021 01:36:18	824129.9	815281.6	22.35617	113.97314	0	Other	
ZHONG YOU HAI 101 (COPE 101)	Pipelaying	28-AUG-2021 01:37:24	824129.9	815281.6	22.35617	113.97313	0	ShipX	
ZHONG YOU HAI 101 (COPE 101)	Pipelaying	28-AUG-2021 01:42:18	824137.7	815281.9	22.35624	113.97323	0	Other	
ZHONG YOU HAI 101 (COPE 101)	Pipelaying	28-AUG-2021 01:43:28	824137.7	815280.8	22.35624	113.97322	0	ShipX	
ZHONG YOU HAI 101 (COPE 101)	Pipelaying	28-AUG-2021 01:46:23	824136.6	815280.8	22.35623	113.97322	0	Other	
ZHONG YOU HAI 101 (COPE 101)	Pipelaying	28-AUG-2021 01:48:18	824135.5	815296	22.35622	113.97327	0	ShipX	
ZHONG YOU HAI 101 (COPE 101)	Pipelaying	28-AUG-2021 01:49:23	824135.5	815295	22.35622	113.97326	0	Other	
ZHONG YOU HAI 101 (COPE 101)	Pipelaying	28-AUG-2021 01:49:28	824136.6	815297	22.35623	113.97328	0	Other	
ZHONG YOU HAI 101 (COPE 101)	Pipelaying	28-AUG-2021 01:52:12	824136.6	815297	22.35623	113.97328	0	ShipX	
ZHONG YOU HAI 101 (COPE 101)	Pipelaying	28-AUG-2021 01:54:17	824137.7	815301.1	22.35624	113.97332	0	Other	
ZHONG YOU HAI 101 (COPE 101)	Pipelaying	28-AUG-2021 01:55:32	824137.7	815301.1	22.35624	113.97332	0	ShipX	
ZHONG YOU HAI 101 (COPE 101)	Pipelaying	28-AUG-2021 01:58:23	824138.8	815304.4	22.35621	113.97334	0	ShipX	
ZHONG YOU HAI 101 (COPE 101)	Pipelaying	28-AUG-2021 02:03:17	824141	815309.4	22.35627	113.9734	0	Other	
ZHONG YOU HAI 101 (COPE 101)	Pipelaying	28-AUG-2021 02:04:25	824141	815309.4	22.35627	113.9734	0	ShipX	
ZHONG YOU HAI 101 (COPE 101)	Pipelaying	28-AUG-2021 02:06:17	824137.6	815310.4	22.35624	113.97341	0	Other	
ZHONG YOU HAI 101 (COPE 101)	Pipelaying	28-AUG-2021 02:07:23	824137.6	815311.4	22.35624	113.97342	0	Other	
ZHONG YOU HAI 101 (COPE 101)	Pipelaying	28-AUG-2021 02:09:17	824136.5	815309.4	22.35623	113.9734	0	ShipX	
ZHONG YOU HAI 101 (COPE 101)	Pipelaying	28-AUG-2021 02:10:22	824136.5	815309.4	22.35623	113.9734	0	ShipX	
ZHONG YOU HAI 101 (COPE 101)	Pipelaying	28-AUG-2021 02:12:17	824138.8	815309.4	22.35625	113.97346	0	Other	
ZHONG YOU HAI 101 (COPE 101)	Pipelaying	28-AUG-2021 02:13:23	824138.8	815310.4	22.35625	113.97341	0	ShipX	
ZHONG YOU HAI 101 (COPE 101)	Pipelaying	28-AUG-2021 02:15:16	824136.5	815309.4	22.35623	113.9734	0	Other	
ZHONG YOU HAI 101 (COPE 101)	Pipelaying	28-AUG-2021 02:16:22	824136.5	815310.4	22.35623	113.97341	0	ShipX	
ZHONG YOU HAI 101 (COPE 101)	Pipelaying	28-AUG-2021 02:18:17	824139.9	815312.5	22.35626	113.97343	0	Other	
ZHONG YOU HAI 101 (COPE 101)	Pipelaying	28-AUG-2021 02:19:23	824139.9	815311.4	22.35626	113.97342	0	Other	
ZHONG YOU HAI 101 (COPE 101)	Pipelaying	28-AUG-2021 02:22:21	824138.7	815312.5	22.35625	113.97343	0	ShipX	
ZHONG YOU HAI 101 (COPE 101)	Pipelaying	28-AUG-2021 02:24:17	824141	815310.4	22.35627	113.97341	0	Other	
ZHONG YOU HAI 101 (COPE 101)	Pipelaying	28-AUG-2021 02:25:11	824141	815311.4	22.35628	113.97342	0	ShipX	
ZHONG YOU HAI 101 (COPE 101)	Pipelaying	28-AUG-2021 02:27:17	824138.8	815310.4	22.35625	113.97341	0	Other	
ZHONG YOU HAI 101 (COPE 101)	Pipelaying	28-AUG-2021 02:28:23	824139.9	815310.4	22.35626	113.97341	0	ShipX	
ZHONG YOU HAI 101 (COPE 101)	Pipelaying	28-AUG-2021 02:30:17	824138.8	815309.4	22.35625	113.9734	0	Other	
ZHONG YOU HAI 101 (COPE 101)	Pipelaying	28-AUG-2021 02:32:12	824141	815310.4	22.35627	113.97341	0	Other	
ZHONG YOU HAI 101 (COPE 101)	Pipelaying	28-AUG-2021 02:33:16	824139.9	815312.5	22.35626	113.97343	0	Other	
ZHONG YOU HAI 101 (COPE 101)	Pipelaying	28-AUG-2021 02:34:21	824139.9	815313.5	22.35626	113.97344	0	ShipX	
ZHONG YOU HAI 101 (COPE 101)	Pipelaying	28-AUG-2021 02:36:16	824143.2	815315.6	22.35629	113.97346	0	Other	
ZHONG YOU HAI 101 (COPE 101)	Pipelaying	28-AUG-2021 02:38:11	824143.2	815315.6	22.35629	113.97346	0	ShipX	
ZHONG YOU HAI 101 (COPE 101)	Pipelaying	28-AUG-2021 02:39:16	824144.3	815316.6	22.3563	113.97347	0	Other	
ZHONG YOU HAI 101 (COPE 101)	Pipelaying	28-AUG-2021 02:40:21	824144.3	815316.6	22.3563	113.97346	0	ShipX	
ZHONG YOU HAI 101 (COPE 101)	Pipelaying	28-AUG-2021 02:42:16	824146.5	815315.6	22.35632	113.97346	0	Other	
ZHONG YOU HAI 101 (COPE 101)	Pipelaying	28-AUG-2021 02:44:11	824146.5	815317.6	22.35632	113.97348	0	ShipX	
ZHONG YOU HAI 101 (COPE 101)	Pipelaying	28-AUG-2021 02:45:15	824146.5	815316.6	22.35632	113.97347	0	Other	
ZHONG YOU HAI 101 (COPE 101)	Pipelaying	28-AUG-2021 02:47:11	824146.5	815316.6	22.35632	113.97347	0	ShipX	
ZHONG YOU HAI 101 (COPE 101)	Pipelaying	28-AUG-2021 02:48:15	824146.5	815316.6	22.35632	113.97347	0	Other	
ZHONG YOU HAI 101 (COPE 101)	Pipelaying	28-AUG-2021 02:50:11	824149.8	815315.6	22.35635	113.97346	0	ShipX	
ZHONG YOU HAI 101 (COPE 101)	Pipelaying	28-AUG-2021 02:52:05	824150.9	815319.7	22.35636	113.9735	0	Other	

ZHONG YOU HAI 101 (Pipelaying)									
Historical Data Records (AUGUST 2021)									
Vessel Name	Vessel Type	Report time	Northing	Easting	Latitude	Longitude	Knots	Source	
ZHONG YOU HAI 101 (COPE 101)	Pipelaying	28-AUG-2021 03:01:22	824150.9	815307	22.35636	113.97351	0	ShipX	
ZHONG YOU HAI 101 (COPE 101)	Pipelaying	28-AUG-2021 03:03:16	824151.2	815311.8	22.35639	113.97352	0	Other	
ZHONG YOU HAI 101 (COPE 101)	Pipelaying	28-AUG-2021 03:04:21	824154.2	815321.8	22.35639	113.97352	0	ShipX	
ZHONG YOU HAI 101 (COPE 101)	Pipelaying	28-AUG-2021 03:06:16	824154.2	815323.8	22.35639	113.97354	0	Other	
ZHONG YOU HAI 101 (COPE 101)	Pipelaying	28-AUG-2021 03:07:21	824154.2	815323.8	22.35639	113.97354	0	ShipX	
ZHONG YOU HAI 101 (COPE 101)	Pipelaying	28-AUG-2021 03:09:15	824153	815329	22.3564	113.97356	0	Other	
ZHONG YOU HAI 101 (COPE 101)	Pipelaying	28-AUG-2021 03:10:20	824153.3	815330	22.3564	113.97356	0	ShipX	
ZHONG YOU HAI 101 (COPE 101)	Pipelaying	28-AUG-2021 03:12:15	824155.3	815330	22.3564	113.97356	0	Other	
ZHONG YOU HAI 101 (COPE 101)	Pipelaying	28-AUG-2021 03:13:20	824155.3	815329	22.3564	113.97359	0	ShipX	
ZHONG YOU HAI 101 (COPE 101)	Pipelaying	28-AUG-2021 03:15:15	824156.4	815330	22.35642	113.97356	0	Other	
ZHONG YOU HAI 101 (COPE 101)	Pipelaying	28-AUG-2021 03:16:20	824156.4	815330	22.35642	113.97356	0	ShipX	
ZHONG YOU HAI 101 (COPE 101)	Pipelaying	28-AUG-2021 03:20:24	824156.4	815330	22.35641	113.97356	0	Other	
ZHONG YOU HAI 101 (COPE 101)	Pipelaying	28-AUG-2021 03:24:15	824155.3	815332.1	22.3564	113.97362	0	Other	
ZHONG YOU HAI 101 (COPE 101)	Pipelaying	28-AUG-2021 03:28:15	824155.3	815331	22.3564	113.97362	0	ShipX	
ZHONG YOU HAI 101 (COPE 101)	Pipelaying	28-AUG-2021 03:27:15	824155.3	815331.1	22.3564	113.97363	0	Other	
ZHONG YOU HAI 101 (COPE 101)	Pipelaying	28-AUG-2021 03:28:09	824155.3	815331.1	22.3564	113.97363	0	ShipX	
ZHONG YOU HAI 101 (COPE 101)	Pipelaying	28-AUG-2021 03:30:14	824156.4	815333.1	22.35641	113.97363	0	Other	
ZHONG YOU HAI 101 (COPE 101)	Pipelaying	28-AUG-2021 03:32:14	824156.4	815333.1	22.35641	113.97363	0	ShipX	
ZHONG YOU HAI 101 (COPE 101)	Pipelaying	28-AUG-2021 03:33:14	824154.2	815332.1	22.35639	113.97362	0	Other	
ZHONG YOU HAI 101 (COPE 101)	Pipelaying	28-AUG-2021 03:34:08	824154.2	815331	22.35639	113.97361	0	ShipX	
ZHONG YOU HAI 101 (COPE 101)	Pipelaying	28-AUG-2021 03:36:14	824156.4	815330	22.35641	113.97363	0	Other	
ZHONG YOU HAI 101 (COPE 101)	Pipelaying	28-AUG-2021 03:37:21	824156.4	815330	22.35641	113.97363	0	ShipX	
ZHONG YOU HAI 101 (COPE 101)	Pipelaying	28-AUG-2021 03:40:20	824154.2	815331.1	22.35639	113.97363	0	Other	
ZHONG YOU HAI 101 (COPE 101)	Pipelaying	28-AUG-2021 03:42:14	824156.4	815331.1	22.35641	113.97363	0	Other	
ZHONG YOU HAI 101 (COPE 101)	Pipelaying	28-AUG-2021 03:43:15	824156.4	815331.1	22.35641	113.97362	0	ShipX	
ZHONG YOU HAI 101 (COPE 101)	Pipelaying	28-AUG-2021 03:45:15	824156.4	815332.1	22.35641	113.97362	0	Other	
ZHONG YOU HAI 101 (COPE 101)	Pipelaying	28-AUG-2021 03:46:11	824156.4	815332.1	22.35641	113.97362	0	ShipX	
ZHONG YOU HAI 101 (COPE 101)	Pipelaying	28-AUG-2021 03:48:15	824156.4	815331.1	22.35641	113.97363	0	Other	
ZHONG YOU HAI 101 (COPE 101)	Pipelaying	28-AUG-2021 03:49:20	824157.5	815332.1	22.35642	113.97362	0	ShipX	
ZHONG YOU HAI 101 (COPE 101)	Pipelaying	28-AUG-2021 03:49:22	824157.5	815332.1	22.35642	113.97362	0	Other	
ZHONG YOU HAI 101 (COPE 101)	Pipelaying	28-AUG-2021 03:51:14	824158.6	815333.1	22.35639	113.97363	0	Other	
ZHONG YOU HAI 101 (COPE 101)	Pipelaying	28-AUG-2021 03:53:14	824159	815329	22.35636	113.97359	0	Other	
ZHONG YOU HAI 101 (COPE 101)	Pipelaying	28-AUG-2021 03:54:14	824159	815329	22.35636	113.97359	0	ShipX	

ZHONG YOU HAI 101 (Pipelaying)								
Historical Data Records (AUGUST 2021)								
Vessel Name	Vessel Type	Report time	Northing	Easting	Latitude	Longitude	Knots	Source
ZHONG YOU HAI 101 (COPE 101)	Pipelaying	28-AUG-2021 17:39:43	823970	814826.1	22.5472	113.9871	3.6	ShipX
ZHONG YOU HAI 101 (COPE 101)	Pipelaying	28-AUG-2021 17:40:02	823993	814665.3	22.5420	113.9755	4.3	Other
ZHONG YOU HAI 101 (COPE 101)	Pipelaying	28-AUG-2021 17:40:39	823920	814724	22.5427	113.9772	4.1	ShipX
ZHONG YOU HAI 101 (COPE 101)	Pipelaying	28-AUG-2021 17:41:01	823875	814543.6	22.5352	113.9659	4.5	Other
ZHONG YOU HAI 101 (COPE 101)	Pipelaying	28-AUG-2021 17:41:49	823787	814443	22.5307	113.965	4.6	Other
ZHONG YOU HAI 101 (COPE 101)	Pipelaying	28-AUG-2021 17:41:56	823847	814565.3	22.5361	113.9638	4.5	ShipX
ZHONG YOU HAI 101 (COPE 101)	Pipelaying	28-AUG-2021 17:42:54	823788	814443	22.5307	113.965	4.6	ShipX
ZHONG YOU HAI 101 (COPE 101)	Pipelaying	28-AUG-2021 17:42:55	823750	814310	22.5255	113.9634	4.9	ShipX
ZHONG YOU HAI 101 (COPE 101)	Pipelaying	28-AUG-2021 17:43:03	823746.5	814310.9	22.5257	113.9636	5.1	ShipX
ZHONG YOU HAI 101 (COPE 101)	Pipelaying	28-AUG-2021 17:44:59	823664	814152	22.5188	113.9617	5.1	ShipX
ZHONG YOU HAI 101 (COPE 101)	Pipelaying	28-AUG-2021 17:45:01	823681.4	813967	22.5212	113.9607	5.3	Other
ZHONG YOU HAI 101 (COPE 101)	Pipelaying	28-AUG-2021 17:45:07	823603	814035.3	22.5238	113.96104	5.2	ShipX
ZHONG YOU HAI 101 (COPE 101)	Pipelaying	28-AUG-2021 17:46:58	823529.5	813847	22.5207	113.95916	5.2	ShipX
ZHONG YOU HAI 101 (COPE 101)	Pipelaying	28-AUG-2021 17:46:43	823573	813865.4	22.5208	113.95939	5.2	ShipX
ZHONG YOU HAI 101 (COPE 101)	Pipelaying	28-AUG-2021 17:46:55	823489.9	813692.3	22.5207	113.9571	5.3	Other
ZHONG YOU HAI 101 (COPE 101)	Pipelaying	28-AUG-2021 17:48:00	823489.9	813692.3	22.5207	113.9571	5.3	Other
ZHONG YOU HAI 101 (COPE 101)	Pipelaying	28-AUG-2021 17:48:00	823458	813451.4	22.5008	113.956	5.7	Other
ZHONG YOU HAI 101 (COPE 101)	Pipelaying	28-AUG-2021 17:48:55	823460	813516.1	22.5001	113.956	5.2	ShipX
ZHONG YOU HAI 101 (COPE 101)	Pipelaying	28-AUG-2021 17:48:55	823450.5	813358.5	22.5001	113.9447	5.2	Other
ZHONG YOU HAI 101 (COPE 101)	Pipelaying	28-AUG-2021 17:49:02	823490.8	813317.1	22.5001	113.9466	5.2	ShipX
ZHONG YOU HAI 101 (COPE 101)	Pipelaying	28-AUG-2021 17:49:57	823462.9	813158.9	22.5012	113.95292	5.2	Other
ZHONG YOU HAI 101 (COPE 101)	Pipelaying	28-AUG-2021 17:50:53	823459.6	813225.6	22.5009	113.95318	5.2	ShipX
ZHONG YOU HAI 101 (COPE 101)	Pipelaying	28-AUG-2021 17:50:54	823480.8	813047.5	22.5037	113.95145	5.2	Other
ZHONG YOU HAI 101 (COPE 101)	Pipelaying	28-AUG-2021 17:51:02	823533.2	812869.4	22.5075	113.94972	5.3	Other
ZHONG YOU HAI 101 (COPE 101)	Pipelaying	28-AUG-2021 17:52:58	823527.6	812893	22.507	113.94995	5.3	ShipX
ZHONG YOU HAI 101 (COPE 101)	Pipelaying	28-AUG-2021 17:53:00	823571.1	812713.9	22.5109	113.94821	5.4	Other
ZHONG YOU HAI 101 (COPE 101)	Pipelaying	28-AUG-2021 17:53:00	823490.8	813047.5	22.5037	113.95145	5.2	ShipX
ZHONG YOU HAI 101 (COPE 101)	Pipelaying	28-AUG-2021 17:53:57	823609	812543.3	22.5143	113.94666	5.5	Other
ZHONG YOU HAI 101 (COPE 101)	Pipelaying	28-AUG-2021 17:54:43	823603.4	812580	22.5138	113.94691	5.4	ShipX
ZHONG YOU HAI 101 (COPE 101)	Pipelaying	28-AUG-2021 17:54:54	823646.9	812378.7	22.5177	113.94514	5.4	Other
ZHONG YOU HAI 101 (COPE 101)	Pipelaying	28-AUG-2021 17:55:32	823629	812369	22.5161	113.94689	5.5	ShipX
ZHONG YOU HAI 101 (COPE 101)	Pipelaying	28-AUG-2021 17:56:02	823689.2	812214.5	22.5215	113.94336	5.4	ShipX
ZHONG YOU HAI 101 (COPE 101)	Pipelaying	28-AUG-2021 17:56:58	823683.7	812228.8	22.521	113.94359	5.4	ShipX
ZHONG YOU HAI 101 (COPE 101)	Pipelaying	28-AUG-2021 17:57:00	823782	812158	22.5259	113.94184	5.4	Other
ZHONG YOU HAI 101 (COPE 101)	Pipelaying	28-AUG-2021 17:57:45	823721.5	812108.4	22.5244	113.94233	5.4	ShipX
ZHONG YOU HAI 101 (COPE 101)	Pipelaying	28-AUG-2021 17:58:46	823840.5	811773.8	22.5351	113.93908	5.5	Other
ZHONG YOU HAI 101 (COPE 101)	Pipelaying	28-AUG-2021 17:58:54	823786	811923.8	22.5302	113.94058	5.4	ShipX
ZHONG YOU HAI 101 (COPE 101)	Pipelaying	28-AUG-2021 17:59:02	823829.9	811773.8	22.5302	113.94058	5.4	ShipX
ZHONG YOU HAI 101 (COPE 101)	Pipelaying	28-AUG-2021 17:59:52	823913.9	811566.8	22.5417	113.93736	5.6	Other
ZHONG YOU HAI 101 (COPE 101)	Pipelaying	28-AUG-2021 18:00:42	823965	811472.2	22.5463	113.93615	5.5	Other
ZHONG YOU HAI 101 (COPE 101)	Pipelaying	28-AUG-2021 18:00:48	823901.7	811626.6	22.5406	113.93765	5.6	ShipX
ZHONG YOU HAI 101 (COPE 101)	Pipelaying	28-AUG-2021 18:01:47	823965	811472.2	22.5463	113.93615	5.5	Other
ZHONG YOU HAI 101 (COPE 101)	Pipelaying	28-AUG-2021 18:02:47	824099.6	811134.6	22.5584	113.93287	5.6	ShipX
ZHONG YOU HAI 101 (COPE 101)	Pipelaying	28-AUG-2021 18:02:54	824036.2	811289	22.5527	113.93437	5.6	ShipX
ZHONG YOU HAI 101 (COPE 101)	Pipelaying	28-AUG-2021 18:03:46	824099.6	811134.6	22.5584	113.93287	5.6	ShipX
ZHONG YOU HAI 101 (COPE 101)	Pipelaying	28-AUG-2021 18:03:54	824189.5	810960.7	22.5665	113.93118	5.6	ShipX
ZHONG YOU HAI 101 (COPE 101)	Pipelaying	28-AUG-2021 18:04:48	824189.5	810959.6	22.5665	113.93117	5.6	ShipX
ZHONG YOU HAI 101 (COPE 101)	Pipelaying	28-AUG-2021 18:04:51	824277.2	810818.7	22.5744	113.9298	5.5	Other
ZHONG YOU HAI 101 (COPE 101)	Pipelaying	28-AUG-2021 18:05:16	824278.4	810818.7	22.5745	113.9298	5.5	Other
ZHONG YOU HAI 101 (COPE 101)	Pipelaying	28-AUG-2021 18:05:49	824383.3	810628.9	22.5826	113.92848	5.5	Other
ZHONG YOU HAI 101 (COPE 101)	Pipelaying	28-AUG-2021 18:06:43	824368.3	810618.1	22.5826	113.92847	5.5	ShipX
ZHONG YOU HAI 101 (COPE 101)	Pipelaying	28-AUG-2021 18:08:37	824456	810578.8	22.5905	113.92707	5.6	ShipX
ZHONG YOU HAI 101 (COPE 101)	Pipelaying	28-AUG-2021 18:09:16	824511.5	810431.5	22.5957	113.92413	5.6	ShipX
ZHONG YOU HAI 101 (COPE 101)	Pipelaying	28-AUG-2021 18:07:52	824456	810536.7	22.5905	113.92706	5.6	ShipX
ZHONG YOU HAI 101 (COPE 101)	Pipelaying	28-AUG-2021 18:08:49	824540.4	810395.8	22.5981	113.92569	5.5	ShipX
ZHONG YOU HAI 101 (COPE 101)	Pipelaying	28-AUG-2021 18:08:56	824644.7	810236.3	22.6075	113.92414	5.4	Other
ZHONG YOU HAI 101 (COPE 101)	Pipelaying	28-AUG-2021 18:09:16	824715.8	810120.9	22.6139	113.92303	5.4	Other
ZHONG YOU HAI 101 (COPE 101)	Pipelaying	28-AUG-2021 18:09:51	824644.7	810236.3	22.6075	113.92414	5.4	ShipX
ZHONG YOU HAI 101 (COPE 101)	Pipelaying	28-AUG-2021 18:10:28	824785.8	810004.9	22.6202	113.92189	5.4	ShipX
ZHONG YOU HAI 101 (COPE 101)	Pipelaying	28-AUG-2021 18:11:14	824771.3	810202.5	22.6189	113.92303	5.4	Other
ZHONG YOU HAI 101 (COPE 101)	Pipelaying	28-AUG-2021 18:11:24	824771.3	810202.5	22.6189	113.92303	5.4	ShipX
ZHONG YOU HAI 101 (COPE 101)	Pipelaying	28-AUG-2021 18:11:54	824915.7	809801.1	22.6319	113.91991	5.5	ShipX
ZHONG YOU HAI 101 (COPE 101)	Pipelaying	28-AUG-2021 18:12:50	824900.1	809823.7	22.6305	113.92013	5.5	ShipX

ZHONG YOU HAI 101 (Pipelaying)								
Historical Data Records (AUGUST 2021)								
Vessel Name	Vessel Type	Report time	Northing	Easting	Latitude	Longitude	Knots	Source
ZHONG YOU HAI 101 (COPE 101)	Pipelaying	28-AUG-2021 18:12:52	825012.2	809668.4	22.6406	113.91862	5.4	Other
ZHONG YOU HAI 101 (COPE 101)	Pipelaying	28-AUG-2021 18:13:21	825078.8	809584	22.6466	113.9178	5.4	Other
ZHONG YOU HAI 101 (COPE 101)	Pipelaying	28-AUG-2021 18:13:46	825012.2	809669.4	22.6406	113.91863	5.4	ShipX
ZHONG YOU HAI 101 (COPE 101)	Pipelaying	28-AUG-2021 18:14:26	825062.2	809656	22.6451	113.91801	5.4	ShipX
ZHONG YOU HAI 101 (COPE 101)	Pipelaying	28-AUG-2021 18:14:47	825076.7	809443	22.6502	113.91615	5.5	Other
ZHONG YOU HAI 101 (COPE 101)	Pipelaying	28-AUG-2021 18:15:51	825207.6	809414.3	22.6592	113.91505	5.5	ShipX
ZHONG YOU HAI 101 (COPE 101)	Pipelaying	28-AUG-2021 18:15:54	825334.1	809268.3	22.6696	113.91473	5.3	Other
ZHONG YOU HAI 101 (COPE 101)	Pipelaying	28-AUG-2021 18:16:51	825449.5	809142.8	22.68	113.91351	5.2	Other
ZHONG YOU HAI 101 (COPE 101)	Pipelaying	28-AUG-2021 18:16:59	825534.1	809288.1	22.6896	113.91473	5.3	ShipX
ZHONG YOU HAI 101 (COPE 101)	Pipelaying	28-AUG-2021 18:17:20	825498.3	809093.3	22.6933	113.91293	5.3	Other
ZHONG YOU HAI 101 (COPE 101)	Pipelaying	28-AUG-2021 18:17:52	825449.5	809142.8	22.688	113.91351	5.2	ShipX
ZHONG YOU HAI 101 (COPE 101)	Pipelaying	28-AUG-2021 18:18:47	825453.8	809024.5	22.6885	113.91236	5.3	ShipX
ZHONG YOU HAI 101 (COPE 101)	Pipelaying	28-AUG-2021 18:18:47	825633.7	808824.2	22.6966	113.91156	5.3	Other
ZHONG YOU HAI 101 (COPE 101)	Pipelaying	28-AUG-2021 18:19:23	825602.4	808844.3	22.6937	113.91156	5.3	ShipX
ZHONG YOU HAI 101 (COPE 101)	Pipelaying	28-AUG-2021 18:19:54	825746.9	808756.1	22.7068	113.90975	5.3	Other
ZHONG YOU HAI 101 (COPE 101)	Pipelaying	28-AUG-2021 18:20:49	825746.9	808756.1	22.7068	113.90975	5.3	ShipX
ZHONG YOU HAI 101 (COPE 101)	Pipelaying	28-AUG-2021 18:20:51	825800.2	808854.5	22.7143	113.90848	5.3	Other
ZHONG YOU HAI 101 (COPE 101)	Pipelaying	28-AUG-2021 18:21:05	825816.2	808941.1	22.7173	113.90871	5.4	ShipX
ZHONG YOU HAI 101 (COPE 101)	Pipelaying	28-AUG-2021 18:21:49	825899.6	808772.7	22.7272	113.90704	5.4	Other
ZHONG YOU HAI 101 (COPE 101)	Pipelaying	28-AUG-2021 18:22:47	825959.2	808626	22.7329	113.90557	5.5	Other
ZHONG YOU HAI 101 (COPE 101)	Pipelaying	28-AUG-2021 18:22:54	825983.4	808673.2	22.7372	113.90704	5.4	Other
ZHONG YOU HAI 101 (COPE 101)	Pipelaying	28-AUG-2021 18:23:42	825945.9	808506	22.7427	113.90581	5.6	ShipX
ZHONG YOU HAI 101 (COPE 101)	Pipelaying	28-AUG-2021 18:23:56	826073.1	808369	22.7376	113.90405	5.3	Other
ZHONG YOU HAI 101 (COPE 101)	Pipelaying	28-AUG-2021 18:24:50	826053.6	808191.2	22.7344	113.90426	5.3	ShipX
ZHONG YOU HAI 101 (COPE 101)	Pipelaying	28-AUG-2021 18:25:02	826167.8	808064.8	22.7362	113.90271	5.4	Other
ZHONG YOU HAI 101 (COPE 101)	Pipelaying	28-AUG-2021 18:25:39	826268.8	807955.7	22.7378	113.90197	5.4	Other
ZHONG YOU HAI 101 (COPE 101)	Pipelaying	28-AUG-2021 18:25:56	826176.7	808033.4	22.7345	113.90292	5.4	ShipX
ZHONG YOU HAI 101 (COPE 101)	Pipelaying	28-AUG-2021 18:26:56	826268.8	807955.8	22.7378	113.90198	5.4	ShipX
ZHONG YOU HAI 101 (COPE 101)	Pipelaying	28-AUG-2021 18:26:51	826176.7	808033.4	22.7345	113.90292	5.4	Other
ZHONG YOU HAI 101 (COPE 101)	Pipelaying	28-AUG-2021 18:27:47	826406.4	807826.2	22.7462	113.90071	5.4	Other
ZHONG YOU HAI 101 (COPE 101)	Pipelaying	28-AUG-2021 18:27:54	826555	807799.1	22.7376	113.89957	5.3	ShipX
ZHONG YOU HAI 101 (COPE 101)	Pipelaying	28-AUG-2021 18:28:48	826555	807710.1	22.7376	113.89958	5.3	ShipX
ZHONG YOU HAI 101 (COPE 101)	Pipelaying	28-AUG-2021 18:29:45	826618.1	807582.2	22.7419	113.89877	5.2	Other
ZHONG YOU HAI 101 (COPE 101)	Pipelaying	28-AUG-2021 18:29:45	826618.1	807582.2	22.7419	113.89877	5.2	ShipX
ZHONG YOU HAI 101 (COPE 101)	Pipelaying	28-AUG-2021 18:31:05	826852.8	807422.6	22.7484	113.89678	5.2	Other
ZHONG YOU HAI 101 (COPE 101)	Pipelaying	28-AUG-2021 18:31:05	826941.9	807424.2	22.7484	113.89707	5.3	ShipX
ZHONG YOU HAI 101 (COPE 101)	Pipelaying	28-AUG-2021 18:32:49	827210	807258.1	22.7602	113.		

ZHONG YOU HAI 281 (Anchor Handling Tug)

Historical Data Records (AUGUST 2021)

Table with columns: Vessel Name, Vessel Type, Report Time, Northing, Easting, Latitude, Longitude, Knots, Source. Contains historical data for ZHONG YOU HAI 281 from August 2021.

ZHONG YOU HAI 281 (Anchor Handling Tug)

Historical Data Records (AUGUST 2021)

Table with columns: Vessel Name, Vessel Type, Report Time, Northing, Easting, Latitude, Longitude, Knots, Source. Contains historical data for ZHONG YOU HAI 281 from August 2021.

ZHONG YOU HAI 281 (Anchor Handling Tug)

Historical Data Records (AUGUST 2021)

Table with columns: Vessel Name, Vessel Type, Report Time, Northing, Easting, Latitude, Longitude, Knots, Source. Contains historical data for ZHONG YOU HAI 281 from August 2021.

ZHONG YOU HAI 281 (Anchor Handling Tug)

Historical Data Records (AUGUST 2021)

Table with columns: Vessel Name, Vessel Type, Report Time, Northing, Easting, Latitude, Longitude, Knots, Source. Contains historical data for ZHONG YOU HAI 281 from August 2021.

ZHONG YOU HAI 281 (Anchor Handling Tug)

Historical Data Records (AUGUST 2021)

Table with columns: Vessel Name, Vessel Type, Report Time, Northing, Easting, Latitude, Longitude, Knots, Source. Contains historical data for ZHONG YOU HAI 281 from August 2021.

ZHONG YOU HAI 281 (Anchor Handling Tug)

Historical Data Records (AUGUST 2021)

Table with columns: Vessel Name, Vessel Type, Report Time, Northing, Easting, Latitude, Longitude, Knots, Source. Contains historical data for ZHONG YOU HAI 281 from August 2021.

ZHONG YOU HAI 281 (Anchor Handling Tug)

Historical Data Records (AUGUST 2021)

Table with columns: Vessel Name, Vessel Type, Report Time, Northing, Easting, Latitude, Longitude, Knots, Source. Contains historical data for ZHONG YOU HAI 281 from August 2021.

ZHONG YOU HAI 281 (Anchor Handling Tug)

Historical Data Records (AUGUST 2021)

Table with columns: Vessel Name, Vessel Type, Report Time, Northing, Easting, Latitude, Longitude, Knots, Source. Contains historical data for ZHONG YOU HAI 281 from August 2021.

ZHONG YOU HAI 281 (Anchor Handling Tug)

Historical Data Records (AUGUST 2021)

Table with columns: Vessel Name, Vessel Type, Report Time, Northing, Easting, Latitude, Longitude, Knots, Source. Contains 100 rows of historical data for ZHONG YOU HAI 281.

ZHONG YOU HAI 281 (Anchor Handling Tug)

Historical Data Records (AUGUST 2021)

Table with columns: Vessel Name, Vessel Type, Report Time, Northing, Easting, Latitude, Longitude, Knots, Source. Contains 100 rows of historical data for ZHONG YOU HAI 281.

ZHONG YOU HAI 281 (Anchor Handling Tug)

Historical Data Records (AUGUST 2021)

Table with columns: Vessel Name, Vessel Type, Report Time, Northing, Easting, Latitude, Longitude, Knots, Source. Contains 100 rows of historical data for ZHONG YOU HAI 281.

ZHONG YOU HAI 281 (Anchor Handling Tug)

Historical Data Records (AUGUST 2021)

Table with columns: Vessel Name, Vessel Type, Report Time, Northing, Easting, Latitude, Longitude, Knots, Source. Contains 100 rows of historical data for ZHONG YOU HAI 281.

ZHONG YOU HAI 281 (Anchor Handling Tug)

Historical Data Records (AUGUST 2021)

Table with columns: Vessel Name, Vessel Type, Report Time, Northing, Easting, Latitude, Longitude, Knots, Source. Contains 100 rows of historical data for ZHONG YOU HAI 281.

ZHONG YOU HAI 281 (Anchor Handling Tug)

Historical Data Records (AUGUST 2021)

Table with columns: Vessel Name, Vessel Type, Report Time, Northing, Easting, Latitude, Longitude, Knots, Source. Contains 100 rows of historical data for ZHONG YOU HAI 281.

ZHONG YOU HAI 281 (Anchor Handling Tug)

Historical Data Records (AUGUST 2021)

Table with columns: Vessel Name, Vessel Type, Report Time, Northing, Easting, Latitude, Longitude, Knots, Source. Contains 100 rows of historical data for ZHONG YOU HAI 281.

ZHONG YOU HAI 281 (Anchor Handling Tug)

Historical Data Records (AUGUST 2021)

Table with columns: Vessel Name, Vessel Type, Report Time, Northing, Easting, Latitude, Longitude, Knots, Source. Contains 100 rows of historical data for ZHONG YOU HAI 281.

ZHONG YOU HAI 281 (Anchor Handling Tug)

Historical Data Records (AUGUST 2021)

Table with columns: Vessel Name, Vessel Type, Report Time, North, Easting, Latitude, Longitude, Knots, Source. Contains 100 rows of historical data for ZHONG YOU HAI 281.

ZHONG YOU HAI 281 (Anchor Handling Tug)

Historical Data Records (AUGUST 2021)

Table with columns: Vessel Name, Vessel Type, Report Time, North, Easting, Latitude, Longitude, Knots, Source. Contains 100 rows of historical data for ZHONG YOU HAI 281.

ZHONG YOU HAI 281 (Anchor Handling Tug)

Historical Data Records (AUGUST 2021)

Table with columns: Vessel Name, Vessel Type, Report Time, North, Easting, Latitude, Longitude, Knots, Source. Contains 100 rows of historical data for ZHONG YOU HAI 281.

ZHONG YOU HAI 281 (Anchor Handling Tug)

Historical Data Records (AUGUST 2021)

Table with columns: Vessel Name, Vessel Type, Report Time, North, Easting, Latitude, Longitude, Knots, Source. Contains 100 rows of historical data for ZHONG YOU HAI 281.

ZHONG YOU HAI 281 (Anchor Handling Tug)

Historical Data Records (AUGUST 2021)

Table with columns: Vessel Name, Vessel Type, Report Time, Northing, Easting, Latitude, Longitude, Knots, Source. Contains 100 rows of historical data for ZHONG YOU HAI 281.

ZHONG YOU HAI 281 (Anchor Handling Tug)

Historical Data Records (AUGUST 2021)

Table with columns: Vessel Name, Vessel Type, Report Time, Northing, Easting, Latitude, Longitude, Knots, Source. Contains 100 rows of historical data for ZHONG YOU HAI 281.

ZHONG YOU HAI 281 (Anchor Handling Tug)

Historical Data Records (AUGUST 2021)

Table with columns: Vessel Name, Vessel Type, Report Time, Northing, Easting, Latitude, Longitude, Knots, Source. Contains 100 rows of historical data for ZHONG YOU HAI 281.

ZHONG YOU HAI 281 (Anchor Handling Tug)

Historical Data Records (AUGUST 2021)

Table with columns: Vessel Name, Vessel Type, Report Time, Northing, Easting, Latitude, Longitude, Knots, Source. Contains 100 rows of historical data for ZHONG YOU HAI 281.

ZHONG YOU HAI 281 (Anchor Handling Tug)

Historical Data Records (AUGUST 2021)

Table with columns: Vessel Name, Vessel Type, Report Time, Northing, Easting, Latitude, Longitude, Knots, Source. Contains historical data for ZHONG YOU HAI 281 from August 2021.

ZHONG YOU HAI 281 (Anchor Handling Tug)

Historical Data Records (AUGUST 2021)

Table with columns: Vessel Name, Vessel Type, Report Time, Northing, Easting, Latitude, Longitude, Knots, Source. Contains historical data for ZHONG YOU HAI 281 from August 2021.

ZHONG YOU HAI 281 (Anchor Handling Tug)

Historical Data Records (AUGUST 2021)

Table with columns: Vessel Name, Vessel Type, Report Time, Northing, Easting, Latitude, Longitude, Knots, Source. Contains historical data for ZHONG YOU HAI 281 from August 2021.

ZHONG YOU HAI 281 (Anchor Handling Tug)

Historical Data Records (AUGUST 2021)

Table with columns: Vessel Name, Vessel Type, Report Time, Northing, Easting, Latitude, Longitude, Knots, Source. Contains historical data for ZHONG YOU HAI 281 from August 2021.

ZHONG YOU HAI 281 (Anchor Handling Tug)

Historical Data Records (AUGUST 2021)

Table with columns: Vessel Name, Vessel Type, Report Time, Northing, Easting, Latitude, Longitude, Knots, Source. Contains historical data for ZHONG YOU HAI 281 from August 2021.

ZHONG YOU HAI 281 (Anchor Handling Tug)

Historical Data Records (AUGUST 2021)

Table with columns: Vessel Name, Vessel Type, Report Time, Northing, Easting, Latitude, Longitude, Knots, Source. Contains historical data for ZHONG YOU HAI 281 from August 2021.

ZHONG YOU HAI 281 (Anchor Handling Tug)

Historical Data Records (AUGUST 2021)

Table with columns: Vessel Name, Vessel Type, Report Time, Northing, Easting, Latitude, Longitude, Knots, Source. Contains historical data for ZHONG YOU HAI 281 from August 2021.

ZHONG YOU HAI 281 (Anchor Handling Tug)

Historical Data Records (AUGUST 2021)

Table with columns: Vessel Name, Vessel Type, Report Time, Northing, Easting, Latitude, Longitude, Knots, Source. Contains historical data for ZHONG YOU HAI 281 from August 2021.

ZHONG YOU HAI 281 (Anchor Handling Tug)

Historical Data Records (AUGUST 2021)

Vessel Name	Vessel Type	Report Time	Northing	Easting	Latitude	Longitude	Knots	Source
ZHONG YOU HAI 281 (COPE 281)	Anchor Handling Tug	19-AUG-2021 09:08:58	8176804	8033185	29.2974	113.85712	0.4	Other
ZHONG YOU HAI 281 (COPE 281)	Anchor Handling Tug	19-AUG-2021 09:11:47	8176804	8033185	29.2974	113.85712	0.1	ShpKY
ZHONG YOU HAI 281 (COPE 281)	Anchor Handling Tug	19-AUG-2021 09:09:58	8176599	8033381	29.2978	113.85731	0.8	Other
ZHONG YOU HAI 281 (COPE 281)	Anchor Handling Tug	19-AUG-2021 09:10:45	8176903	8033339	29.29783	113.85727	0.9	ShpKY
ZHONG YOU HAI 281 (COPE 281)	Anchor Handling Tug	19-AUG-2021 09:10:58	8176969	8033546	29.29789	113.85747	0.4	Other
ZHONG YOU HAI 281 (COPE 281)	Anchor Handling Tug	19-AUG-2021 09:11:47	8176969	8033546	29.29789	113.85747	0.4	Other
ZHONG YOU HAI 281 (COPE 281)	Anchor Handling Tug	19-AUG-2021 09:11:58	8176969	8033679	29.29789	113.8576	0.3	Other
ZHONG YOU HAI 281 (COPE 281)	Anchor Handling Tug	19-AUG-2021 09:12:45	8176969	8033659	29.29789	113.85758	0.4	ShpKY
ZHONG YOU HAI 281 (COPE 281)	Anchor Handling Tug	19-AUG-2021 09:13:47	8176861	8033731	29.29782	113.85765	0.3	Other
ZHONG YOU HAI 281 (COPE 281)	Anchor Handling Tug	19-AUG-2021 09:14:47	8176861	8033731	29.29782	113.85765	0.3	Other
ZHONG YOU HAI 281 (COPE 281)	Anchor Handling Tug	19-AUG-2021 09:15:38	8176869	8033772	29.29782	113.85769	0.2	Other
ZHONG YOU HAI 281 (COPE 281)	Anchor Handling Tug	19-AUG-2021 09:15:48	8176781	8033762	29.29772	113.85768	0.3	Other
ZHONG YOU HAI 281 (COPE 281)	Anchor Handling Tug	19-AUG-2021 09:16:38	8176863	8033782	29.29774	113.85769	0.3	ShpKY
ZHONG YOU HAI 281 (COPE 281)	Anchor Handling Tug	19-AUG-2021 09:17:57	8176929	8033782	29.29764	113.85777	0.1	Other
ZHONG YOU HAI 281 (COPE 281)	Anchor Handling Tug	19-AUG-2021 09:18:06	8176769	8033772	29.29771	113.85769	0.3	ShpKY
ZHONG YOU HAI 281 (COPE 281)	Anchor Handling Tug	19-AUG-2021 09:18:58	8176636	8034133	29.29739	113.85773	0.1	Other
ZHONG YOU HAI 281 (COPE 281)	Anchor Handling Tug	19-AUG-2021 09:17:36	8176681	8033982	29.29803	113.85771	0.1	ShpKY
ZHONG YOU HAI 281 (COPE 281)	Anchor Handling Tug	19-AUG-2021 09:17:37	8176614	8033802	29.29757	113.85772	0.1	Other
ZHONG YOU HAI 281 (COPE 281)	Anchor Handling Tug	19-AUG-2021 09:18:47	8176767	8033772	29.29762	113.85769	0.2	Other
ZHONG YOU HAI 281 (COPE 281)	Anchor Handling Tug	19-AUG-2021 09:18:58	8176767	8033772	29.29762	113.85769	0.2	Other
ZHONG YOU HAI 281 (COPE 281)	Anchor Handling Tug	19-AUG-2021 09:19:37	8176818	8033813	29.29763	113.85773	0.2	Other
ZHONG YOU HAI 281 (COPE 281)	Anchor Handling Tug	19-AUG-2021 09:20:33	8176681	8033803	29.29763	113.85772	0.2	ShpKY
ZHONG YOU HAI 281 (COPE 281)	Anchor Handling Tug	19-AUG-2021 09:20:57	8176592	8033885	29.29755	113.85778	0.3	Other
ZHONG YOU HAI 281 (COPE 281)	Anchor Handling Tug	19-AUG-2021 09:21:17	8176603	8033905	29.29756	113.85784	0.4	Other
ZHONG YOU HAI 281 (COPE 281)	Anchor Handling Tug	19-AUG-2021 09:21:57	8176503	8033874	29.29747	113.85779	0.2	Other
ZHONG YOU HAI 281 (COPE 281)	Anchor Handling Tug	19-AUG-2021 09:22:23	8176507	8033885	29.29753	113.85778	0.3	ShpKY
ZHONG YOU HAI 281 (COPE 281)	Anchor Handling Tug	19-AUG-2021 09:22:47	8176492	8033885	29.29746	113.85778	0.1	Other
ZHONG YOU HAI 281 (COPE 281)	Anchor Handling Tug	19-AUG-2021 09:22:57	8176426	8033959	29.29774	113.85781	0.1	Other
ZHONG YOU HAI 281 (COPE 281)	Anchor Handling Tug	19-AUG-2021 09:24:48	8176437	8033915	29.29741	113.85783	0.1	Other
ZHONG YOU HAI 281 (COPE 281)	Anchor Handling Tug	19-AUG-2021 09:25:33	8176451	8033915	29.29739	113.85783	0.1	ShpKY
ZHONG YOU HAI 281 (COPE 281)	Anchor Handling Tug	19-AUG-2021 09:25:58	8176636	8033978	29.29739	113.85789	0.5	Other
ZHONG YOU HAI 281 (COPE 281)	Anchor Handling Tug	19-AUG-2021 09:26:45	8176599	8033965	29.29732	113.85788	0.5	ShpKY
ZHONG YOU HAI 281 (COPE 281)	Anchor Handling Tug	19-AUG-2021 09:26:58	8176666	8034112	29.29762	113.85802	0.4	Other
ZHONG YOU HAI 281 (COPE 281)	Anchor Handling Tug	19-AUG-2021 09:27:45	8176688	8034027	29.29763	113.85798	0.4	ShpKY
ZHONG YOU HAI 281 (COPE 281)	Anchor Handling Tug	19-AUG-2021 09:28:38	8176602	8034225	29.29756	113.85813	0.5	ShpKY
ZHONG YOU HAI 281 (COPE 281)	Anchor Handling Tug	19-AUG-2021 09:29:02	8176613	8034276	29.29757	113.85818	0.1	Other
ZHONG YOU HAI 281 (COPE 281)	Anchor Handling Tug	19-AUG-2021 09:29:35	8176591	8034307	29.29755	113.85821	0.3	ShpKY
ZHONG YOU HAI 281 (COPE 281)	Anchor Handling Tug	19-AUG-2021 09:29:57	8176426	8033959	29.29774	113.85781	0.1	Other
ZHONG YOU HAI 281 (COPE 281)	Anchor Handling Tug	19-AUG-2021 09:30:38	8176591	8034237	29.29764	113.85823	0.3	ShpKY
ZHONG YOU HAI 281 (COPE 281)	Anchor Handling Tug	19-AUG-2021 09:30:59	8176802	8034256	29.29774	113.85816	0.3	Other
ZHONG YOU HAI 281 (COPE 281)	Anchor Handling Tug	19-AUG-2021 09:31:49	8176846	8034153	29.29778	113.85806	0.4	Other
ZHONG YOU HAI 281 (COPE 281)	Anchor Handling Tug	19-AUG-2021 09:32:54	8176781	8034265	29.29768	113.85817	0.3	ShpKY
ZHONG YOU HAI 281 (COPE 281)	Anchor Handling Tug	19-AUG-2021 09:32:47	8176846	8034143	29.29778	113.85805	0.4	ShpKY
ZHONG YOU HAI 281 (COPE 281)	Anchor Handling Tug	19-AUG-2021 09:32:49	8176788	8034019	29.29772	113.85793	0.4	Other
ZHONG YOU HAI 281 (COPE 281)	Anchor Handling Tug	19-AUG-2021 09:32:54	8176788	8034029	29.29772	113.85794	0.4	ShpKY
ZHONG YOU HAI 281 (COPE 281)	Anchor Handling Tug	19-AUG-2021 09:33:58	8176681	8033976	29.29772	113.85792	0.2	Other
ZHONG YOU HAI 281 (COPE 281)	Anchor Handling Tug	19-AUG-2021 09:34:43	8176765	8033967	29.29772	113.85788	0.2	Other
ZHONG YOU HAI 281 (COPE 281)	Anchor Handling Tug	19-AUG-2021 09:34:58	8176592	8034008	29.29755	113.85792	0.4	Other
ZHONG YOU HAI 281 (COPE 281)	Anchor Handling Tug	19-AUG-2021 09:35:17	8176481	8034011	29.29756	113.85796	0.3	ShpKY
ZHONG YOU HAI 281 (COPE 281)	Anchor Handling Tug	19-AUG-2021 09:35:54	8176503	8034008	29.29756	113.85792	0.4	Other
ZHONG YOU HAI 281 (COPE 281)	Anchor Handling Tug	19-AUG-2021 09:36:45	8176481	8034047	29.29745	113.85798	0.3	ShpKY
ZHONG YOU HAI 281 (COPE 281)	Anchor Handling Tug	19-AUG-2021 09:36:59	8176459	8034027	29.29743	113.85798	0.3	Other
ZHONG YOU HAI 281 (COPE 281)	Anchor Handling Tug	19-AUG-2021 09:37:48	8176448	8034049	29.29742	113.85796	0.3	ShpKY
ZHONG YOU HAI 281 (COPE 281)	Anchor Handling Tug	19-AUG-2021 09:38:52	8176437	8034029	29.29741	113.85794	0.2	ShpKY
ZHONG YOU HAI 281 (COPE 281)	Anchor Handling Tug	19-AUG-2021 09:38:58	8176426	8034008	29.2974	113.85792	0.1	Other
ZHONG YOU HAI 281 (COPE 281)	Anchor Handling Tug	19-AUG-2021 09:39:53	8176426	8034008	29.2974	113.85792	0.3	ShpKY
ZHONG YOU HAI 281 (COPE 281)	Anchor Handling Tug	19-AUG-2021 09:40:23	8176426	8034008	29.2974	113.85792	0.3	ShpKY
ZHONG YOU HAI 281 (COPE 281)	Anchor Handling Tug	19-AUG-2021 09:40:23	8176437	8034029	29.29741	113.85794	0.1	ShpKY
ZHONG YOU HAI 281 (COPE 281)	Anchor Handling Tug	19-AUG-2021 09:40:58	8176414	8034049	29.29739	113.85796	0.2	Other
ZHONG YOU HAI 281 (COPE 281)	Anchor Handling Tug	19-AUG-2021 09:41:45	8176415	8034029	29.29739	113.85796	0.2	Other
ZHONG YOU HAI 281 (COPE 281)	Anchor Handling Tug	19-AUG-2021 09:42:33	8176415	8033998	29.29739	113.85791	0.3	ShpKY
ZHONG YOU HAI 281 (COPE 281)	Anchor Handling Tug	19-AUG-2021 09:42:58	8176403	8034049	29.29738	113.85796	0.3	Other
ZHONG YOU HAI 281 (COPE 281)	Anchor Handling Tug	19-AUG-2021 09:43:03	8176415	8033977	29.29739	113.85789	0.1	ShpKY
ZHONG YOU HAI 281 (COPE 281)	Anchor Handling Tug	19-AUG-2021 09:43:58	8176437	8034112	29.29747	113.85802	0.3	ShpKY
ZHONG YOU HAI 281 (COPE 281)	Anchor Handling Tug	19-AUG-2021 09:44:34	8176448	8034111	29.29742	113.85802	0.3	ShpKY
ZHONG YOU HAI 281 (COPE 281)	Anchor Handling Tug	19-AUG-2021 09:44:58	8176392	8034049	29.29737	113.85796	0.3	Other

ZHONG YOU HAI 281 (Anchor Handling Tug)

Historical Data Records (AUGUST 2021)

Vessel Name	Vessel Type	Report Time	Northing	Easting	Latitude	Longitude	Knots	Source
ZHONG YOU HAI 281 (COPE 281)	Anchor Handling Tug	19-AUG-2021 09:45:47	8176232	8033977	29.29731	113.85789	0.4	Other
ZHONG YOU HAI 281 (COPE 281)	Anchor Handling Tug	19-AUG-2021 09:45:53	8176232	8033977	29.29731	113.85789	0.2	ShpKY
ZHONG YOU HAI 281 (COPE 281)	Anchor Handling Tug	19-AUG-2021 09:46:53	8176232	8033977	29.29731	113.85789	0.4	ShpKY
ZHONG YOU HAI 281 (COPE 281)	Anchor Handling Tug	19-AUG-2021 09:46:58	8176232	8034007	29.29731	113.85792	0.1	Other
ZHONG YOU HAI 281 (COPE 281)	Anchor Handling Tug	19-AUG-2021 09:47:26	8176232	8033977	29.29731	113.85791	0.3	ShpKY
ZHONG YOU HAI 281 (COPE 281)	Anchor Handling Tug	19-AUG-2021 09:47:58	8176232	8033977	29.29731	113.85792	0.1	Other
ZHONG YOU HAI 281 (COPE 281)	Anchor Handling Tug	19-AUG-2021 09:48:58	8176232	8034111	29.29732	113.85802	0.4	Other
ZHONG YOU HAI 281 (COPE 281)	Anchor Handling Tug	19-AUG-2021 09:49:39	8176232	8034048	29.29732	113.85799	0.4	ShpKY
ZHONG YOU HAI 281 (COPE 281)	Anchor Handling Tug	19-AUG-2021 09:49:58	8176232	8033977	29.29732	113.85791	0.6	Other
ZHONG YOU HAI 281 (COPE 281)	Anchor Handling Tug	19-AUG-2021 09:50:46	8176232	8034913	29.29739	113.85851	0.5	Other
ZHONG YOU HAI 281 (COPE 281)	Anchor Handling Tug	19-AUG-2021 09:50:58	8176207	8034049	29.29708	113.85831	1	Other
ZHONG YOU HAI 281 (COPE 281)	Anchor Handling Tug	19-AUG-2021 09:51:46	8176115	8034389	29.29712	113.85829	0.9	ShpKY
ZHONG YOU HAI 281 (COPE 281)	Anchor Handling Tug	19-AUG-2021 09:52:46	8176115	8034389	29.29712	113.85829	0.1	Other
ZHONG YOU HAI 281 (COPE 281)	Anchor Handling Tug	19-AUG-2021 09:52:46	8176281	8034051	29.29685	113.8584	0.9	ShpKY
ZHONG YOU HAI 281 (COPE 281)	Anchor Handling Tug	19-AUG-2021 09:53:04	8175811	8034461	29.29634	113.85851	1.8	Other
ZHONG YOU HAI 281 (COPE 281)	Anchor Handling Tug	19-AUG-2021 09:53:48	8175805	8034642	29.29648	113.85851	1.6	ShpKY
ZHONG YOU HAI 281 (COPE 281)	Anchor Handling Tug	19-AUG-2021 09:54:04	8174685	8034247	29.29599	113.85808	1	Other
ZHONG YOU HAI 281 (COPE 281)	Anchor Handling Tug	19-AUG-2021 09:54:46	8175821	8034438	29.29603	113.85834	1.5	ShpKY
ZHONG YOU HAI 281 (COPE 281)	Anchor Handling Tug	19-AUG-2021 09:54:48	8174819	8034252	29.29595	113.85816	0.5	Other
ZHONG YOU HAI 281 (COPE 281)	Anchor Handling Tug	19-AUG-2021 09:55:06	8174819	8034252	29.29595	113.85816	0.2	ShpKY
ZHONG YOU HAI 281 (COPE 281)	Anchor Handling Tug	19-AUG-2021 09:55:04	8174743	8033963	29.29588	113.85788	0.6	Other
ZHONG YOU HAI 281 (COPE 281)	Anchor Handling Tug	19-AUG-2021 09:56:49	8174754	8034015	29.29589	113.85793	0.7	ShpKY
ZHONG YOU HAI 281 (COPE 281)	Anchor Handling Tug	19-AUG-2021 09:56:57	8174743	8033912	29.29588	113.85783	0.2	Other
ZHONG YOU HAI 281 (COPE 281)	Anchor Handling Tug	19-AUG-2021 09:57:49	8174743	8033912	29.29587	113.85783	0.2	Other
ZHONG YOU HAI 281 (COPE 281)	Anchor Handling Tug	19-AUG-2021 09:58:58	8174731	8033974	29.29587	113.85789	0.1	Other
ZHONG YOU HAI 281 (COPE 281)	Anchor Handling Tug	19-AUG-2021 09:59:58	8174743	8033974	29.29588	113.85789	0.0	Other
ZHONG YOU HAI 281 (COPE 281)	Anchor Handling Tug	19-AUG-2021 10:00:07	8174754	8033994	29.29589	113.85791	0.7	ShpKY
ZHONG YOU HAI 281 (COPE 281)	Anchor Handling Tug	19-AUG-2021 10:01:12	8174754	8033994	29.29589	113.85791	0.7	ShpKY
ZHONG YOU HAI 281 (COPE 281)	Anchor Handling Tug	19-AUG-2021 10:01:59	8174754	8033974	29.29589	113.85789	0.0	Other
ZHONG YOU HAI 281 (COPE 281)	Anchor Handling Tug	19-AUG-2021 10:02:59	8174759	8033994	29.29585	113.85791	0.4	Other
ZHONG YOU HAI 281 (COPE 281)	Anchor Handling Tug	19-AUG-2021 10:03:59	8174731	8033974	29.29587	113.85789	0.0	Other
ZHONG YOU HAI 281 (COPE 281)	Anchor Handling Tug</							

ZHONG YOU HAI 281 (Anchor Handling Tug)

Historical Data Records (AUGUST 2021)

Vessel Name	Vessel Type	Report Time	Northing	Easting	Latitude	Longitude	Knots	Source
ZHONG YOU HAI 281 (COPE 281)	Anchor Handling Tug	19-AUG-2021 11:38:07	8118126	8020852	22.30176	113.85213	1.2	Other
ZHONG YOU HAI 281 (COPE 281)	Anchor Handling Tug	19-AUG-2021 11:40:42	8118122	8020845	22.30171	113.85208	1.1	Other
ZHONG YOU HAI 281 (COPE 281)	Anchor Handling Tug	19-AUG-2021 11:43:05	8118135	8020785	22.30184	113.85194	0.7	Other
ZHONG YOU HAI 281 (COPE 281)	Anchor Handling Tug	19-AUG-2021 11:45:31	8118144	8020788	22.30183	113.85197	0.8	ShipKY
ZHONG YOU HAI 281 (COPE 281)	Anchor Handling Tug	19-AUG-2021 11:48:07	8118242	8020754	22.3019	113.85184	0.2	Other
ZHONG YOU HAI 281 (COPE 281)	Anchor Handling Tug	19-AUG-2021 11:50:46	8118141	8020761	22.30189	113.85181	0.3	Other
ZHONG YOU HAI 281 (COPE 281)	Anchor Handling Tug	19-AUG-2021 11:54:04	8118151	8020774	22.30198	113.85186	0.6	Other
ZHONG YOU HAI 281 (COPE 281)	Anchor Handling Tug	19-AUG-2021 11:57:14	8118166	8020774	22.30194	113.85183	0.3	ShipKY
ZHONG YOU HAI 281 (COPE 281)	Anchor Handling Tug	19-AUG-2021 12:00:48	8118163	8020797	22.3021	113.85205	1.1	Other
ZHONG YOU HAI 281 (COPE 281)	Anchor Handling Tug	19-AUG-2021 12:04:06	8118154	8020788	22.30211	113.85206	1.1	Other
ZHONG YOU HAI 281 (COPE 281)	Anchor Handling Tug	19-AUG-2021 12:07:25	8118208	8020829	22.30243	113.8523	1.1	Other
ZHONG YOU HAI 281 (COPE 281)	Anchor Handling Tug	19-AUG-2021 12:10:47	8118193	8020820	22.30238	113.85228	1.1	ShipKY
ZHONG YOU HAI 281 (COPE 281)	Anchor Handling Tug	19-AUG-2021 12:14:06	8118202	8020847	22.30247	113.85235	1.1	Other
ZHONG YOU HAI 281 (COPE 281)	Anchor Handling Tug	19-AUG-2021 12:17:25	8118218	8020836	22.30271	113.8525	1.3	ShipKY
ZHONG YOU HAI 281 (COPE 281)	Anchor Handling Tug	19-AUG-2021 12:20:44	8118258	8020876	22.30293	113.85282	0.9	Other
ZHONG YOU HAI 281 (COPE 281)	Anchor Handling Tug	19-AUG-2021 12:24:03	8118255	8020891	22.3031	113.85295	1.1	Other
ZHONG YOU HAI 281 (COPE 281)	Anchor Handling Tug	19-AUG-2021 12:27:22	8118265	8020889	22.30308	113.85291	0.3	Other
ZHONG YOU HAI 281 (COPE 281)	Anchor Handling Tug	19-AUG-2021 12:30:41	8118276	8020883	22.30311	113.85294	0.3	Other
ZHONG YOU HAI 281 (COPE 281)	Anchor Handling Tug	19-AUG-2021 12:34:00	8118275	8020889	22.30307	113.85291	0.3	ShipKY
ZHONG YOU HAI 281 (COPE 281)	Anchor Handling Tug	19-AUG-2021 12:37:19	8118281	8020893	22.30308	113.85292	0.9	Other
ZHONG YOU HAI 281 (COPE 281)	Anchor Handling Tug	19-AUG-2021 12:40:38	8118283	8020905	22.3031	113.85291	0.6	Other
ZHONG YOU HAI 281 (COPE 281)	Anchor Handling Tug	19-AUG-2021 12:43:57	8118287	8020915	22.30303	113.85296	0.5	ShipKY
ZHONG YOU HAI 281 (COPE 281)	Anchor Handling Tug	19-AUG-2021 12:47:16	8118292	8020928	22.30301	113.85306	0.5	ShipKY
ZHONG YOU HAI 281 (COPE 281)	Anchor Handling Tug	19-AUG-2021 12:50:35	8118296	8020931	22.30301	113.85305	0.8	Other
ZHONG YOU HAI 281 (COPE 281)	Anchor Handling Tug	19-AUG-2021 12:53:54	8118306	8020936	22.30304	113.85309	0.3	ShipKY
ZHONG YOU HAI 281 (COPE 281)	Anchor Handling Tug	19-AUG-2021 12:57:13	8118312	8020961	22.30301	113.85304	0.9	Other
ZHONG YOU HAI 281 (COPE 281)	Anchor Handling Tug	19-AUG-2021 13:00:32	8118249	8020956	22.30305	113.85306	0.9	ShipKY
ZHONG YOU HAI 281 (COPE 281)	Anchor Handling Tug	19-AUG-2021 13:03:51	8118258	8020978	22.30309	113.85301	1	Other
ZHONG YOU HAI 281 (COPE 281)	Anchor Handling Tug	19-AUG-2021 13:07:10	8118267	8020982	22.30308	113.85305	1.3	Other
ZHONG YOU HAI 281 (COPE 281)	Anchor Handling Tug	19-AUG-2021 13:10:29	8118272	8020990	22.30313	113.85303	1.2	ShipKY
ZHONG YOU HAI 281 (COPE 281)	Anchor Handling Tug	19-AUG-2021 13:13:48	8118279	8020992	22.30313	113.85301	1.3	Other
ZHONG YOU HAI 281 (COPE 281)	Anchor Handling Tug	19-AUG-2021 13:17:07	8118285	8021001	22.30319	113.85307	1.3	Other
ZHONG YOU HAI 281 (COPE 281)	Anchor Handling Tug	19-AUG-2021 13:20:26	8118295	8021011	22.30319	113.85307	1.3	Other
ZHONG YOU HAI 281 (COPE 281)	Anchor Handling Tug	19-AUG-2021 13:23:45	8118304	8021049	22.30341	113.85348	1.5	Other
ZHONG YOU HAI 281 (COPE 281)	Anchor Handling Tug	19-AUG-2021 13:27:04	8118309	8021028	22.30347	113.85341	1.4	ShipKY
ZHONG YOU HAI 281 (COPE 281)	Anchor Handling Tug	19-AUG-2021 13:30:23	8118316	8021034	22.30344	113.85349	1.5	Other
ZHONG YOU HAI 281 (COPE 281)	Anchor Handling Tug	19-AUG-2021 13:33:42	8118325	8021037	22.30348	113.85354	1.6	ShipKY
ZHONG YOU HAI 281 (COPE 281)	Anchor Handling Tug	19-AUG-2021 13:37:01	8118331	8021063	22.30351	113.85359	2.4	Other
ZHONG YOU HAI 281 (COPE 281)	Anchor Handling Tug	19-AUG-2021 13:40:20	8118339	8021055	22.30353	113.85365	2.3	ShipKY
ZHONG YOU HAI 281 (COPE 281)	Anchor Handling Tug	19-AUG-2021 13:43:39	8118349	8021095	22.30366	113.85378	2.5	ShipKY
ZHONG YOU HAI 281 (COPE 281)	Anchor Handling Tug	19-AUG-2021 13:46:58	8118356	8021119	22.30371	113.85385	2.5	ShipKY
ZHONG YOU HAI 281 (COPE 281)	Anchor Handling Tug	19-AUG-2021 13:50:17	8118363	8021129	22.30374	113.85391	2.6	ShipKY
ZHONG YOU HAI 281 (COPE 281)	Anchor Handling Tug	19-AUG-2021 13:53:36	8118371	8021141	22.30377	113.85397	2.6	ShipKY
ZHONG YOU HAI 281 (COPE 281)	Anchor Handling Tug	19-AUG-2021 13:56:55	8118378	8021153	22.30381	113.85403	2.6	ShipKY
ZHONG YOU HAI 281 (COPE 281)	Anchor Handling Tug	19-AUG-2021 14:00:14	8118386	8021165	22.30384	113.85409	2.6	ShipKY
ZHONG YOU HAI 281 (COPE 281)	Anchor Handling Tug	19-AUG-2021 14:03:33	8118394	8021177	22.30387	113.85415	2.6	ShipKY
ZHONG YOU HAI 281 (COPE 281)	Anchor Handling Tug	19-AUG-2021 14:06:52	8118402	8021189	22.30391	113.85421	2.6	ShipKY
ZHONG YOU HAI 281 (COPE 281)	Anchor Handling Tug	19-AUG-2021 14:10:11	8118410	8021201	22.30394	113.85427	2.6	ShipKY
ZHONG YOU HAI 281 (COPE 281)	Anchor Handling Tug	19-AUG-2021 14:13:30	8118418	8021213	22.30397	113.85433	2.6	ShipKY
ZHONG YOU HAI 281 (COPE 281)	Anchor Handling Tug	19-AUG-2021 14:16:49	8118426	8021225	22.30401	113.85439	2.6	ShipKY
ZHONG YOU HAI 281 (COPE 281)	Anchor Handling Tug	19-AUG-2021 14:20:08	8118434	8021237	22.30404	113.85445	2.6	ShipKY
ZHONG YOU HAI 281 (COPE 281)	Anchor Handling Tug	19-AUG-2021 14:23:27	8118442	8021249	22.30407	113.85451	2.6	ShipKY
ZHONG YOU HAI 281 (COPE 281)	Anchor Handling Tug	19-AUG-2021 14:26:46	8118450	8021261	22.30411	113.85457	2.6	ShipKY
ZHONG YOU HAI 281 (COPE 281)	Anchor Handling Tug	19-AUG-2021 14:29:65	8118458	8021273	22.30414	113.85463	2.6	ShipKY
ZHONG YOU HAI 281 (COPE 281)	Anchor Handling Tug	19-AUG-2021 14:32:84	8118466	8021285	22.30418	113.85469	2.6	ShipKY
ZHONG YOU HAI 281 (COPE 281)	Anchor Handling Tug	19-AUG-2021 14:36:03	8118474	8021297	22.30421	113.85475	2.6	ShipKY
ZHONG YOU HAI 281 (COPE 281)	Anchor Handling Tug	19-AUG-2021 14:39:22	8118482	8021309	22.30425	113.85481	2.6	ShipKY
ZHONG YOU HAI 281 (COPE 281)	Anchor Handling Tug	19-AUG-2021 14:42:41	8118490	8021321	22.30428	113.85487	2.6	ShipKY
ZHONG YOU HAI 281 (COPE 281)	Anchor Handling Tug	19-AUG-2021 14:45:60	8118498	8021333	22.30432	113.85493	2.6	ShipKY
ZHONG YOU HAI 281 (COPE 281)	Anchor Handling Tug	19-AUG-2021 14:48:79	8118506	8021345	22.30435	113.85499	2.6	ShipKY
ZHONG YOU HAI 281 (COPE 281)	Anchor Handling Tug	19-AUG-2021 14:51:98	8118514	8021357	22.30439	113.85505	2.6	ShipKY
ZHONG YOU HAI 281 (COPE 281)	Anchor Handling Tug	19-AUG-2021 14:55:17	8118522	8021369	22.30442	113.85511	2.6	ShipKY
ZHONG YOU HAI 281 (COPE 281)	Anchor Handling Tug	19-AUG-2021 14:58:36	8118530	8021381	22.30446	113.85517	2.6	ShipKY
ZHONG YOU HAI 281 (COPE 281)	Anchor Handling Tug	19-AUG-2021 15:01:55	8118538	8021393	22.30449	113.85523	2.6	ShipKY
ZHONG YOU HAI 281 (COPE 281)	Anchor Handling Tug	19-AUG-2021 15:04:74	8118546	8021405	22.30453	113.85529	2.6	ShipKY
ZHONG YOU HAI 281 (COPE 281)	Anchor Handling Tug	19-AUG-2021 15:07:93	8118554	8021417	22.30456	113.85535	2.6	ShipKY
ZHONG YOU HAI 281 (COPE 281)	Anchor Handling Tug	19-AUG-2021 15:11:12	8118562	8021429	22.30460	113.85541	2.6	ShipKY
ZHONG YOU HAI 281 (COPE 281)	Anchor Handling Tug	19-AUG-2021 15:14:31	8118570	8021441	22.30464	113.85547	2.6	ShipKY
ZHONG YOU HAI 281 (COPE 281)	Anchor Handling Tug	19-AUG-2021 15:17:50	8118578	8021453	22.30468	113.85553	2.6	ShipKY
ZHONG YOU HAI 281 (COPE 281)	Anchor Handling Tug	19-AUG-2021 15:20:69	8118586	8021465	22.30472	113.85559	2.6	ShipKY
ZHONG YOU HAI 281 (COPE 281)	Anchor Handling Tug	19-AUG-2021 15:23:88	8118594	8021477	22.30476	113.85565	2.6	ShipKY
ZHONG YOU HAI 281 (COPE 281)	Anchor Handling Tug	19-AUG-2021 15:27:07	8118602	8021489	22.30480	113.85571	2.6	ShipKY
ZHONG YOU HAI 281 (COPE 281)	Anchor Handling Tug	19-AUG-2021 15:30:26	8118610	8021501	22.30484	113.85577	2.6	ShipKY
ZHONG YOU HAI 281 (COPE 281)	Anchor Handling Tug	19-AUG-2021 15:33:45	8118618	8021513	22.30488	113.85583	2.6	ShipKY
ZHONG YOU HAI 281 (COPE 281)	Anchor Handling Tug	19-AUG-2021 15:36:64	8118626	8021525	22.30492	113.85589	2.6	ShipKY
ZHONG YOU HAI 281 (COPE 281)	Anchor Handling Tug	19-AUG-2021 15:39:83	8118634	8021537	22.30496	113.85595	2.6	ShipKY
ZHONG YOU HAI 281 (COPE 281)	Anchor Handling Tug	19-AUG-2021 15:43:02	8118642	8021549	22.30500	113.85601	2.6	ShipKY
ZHONG YOU HAI 281 (COPE 281)	Anchor Handling Tug	19-AUG-2021 15:46:21	8118650	8021561	22.30504	113.85607	2.6	ShipKY
ZHONG YOU HAI 281 (COPE 281)	Anchor Handling Tug	19-AUG-2021 15:49:40	8118658	8021573	22.30508	113.85613	2.6	ShipKY
ZHONG YOU HAI 281 (COPE 281)	Anchor Handling Tug	19-AUG-2021 15:52:59	8118666	8021585	22.30512	113.85619	2.6	ShipKY
ZHONG YOU HAI 281 (COPE 281)	Anchor Handling Tug	19-AUG-2021 15:56:18	8118674	8021597	22.30516	113.85625	2.6	ShipKY
ZHONG YOU HAI 281 (COPE 281)	Anchor Handling Tug	19-AUG-2021 15:59:37	8118682	8021609	22.30520	113.85631	2.6	ShipKY
ZHONG YOU HAI 281 (COPE 281)	Anchor Handling Tug	19-AUG-2021 16:02:56	8118690	8021621	22.30524	113.85637	2.6	ShipKY
ZHONG YOU HAI 281 (COPE 281)	Anchor Handling Tug	19-AUG-2021 16:05:75	8118698	8021633	22.30528	113.85643	2.6	ShipKY
ZHONG YOU HAI 281 (COPE 281)	Anchor Handling Tug	19-AUG-2021 16:08:94	8118706	8021645	22.30532	113.85649	2.6	ShipKY
ZHONG YOU HAI 281 (COPE 281)	Anchor Handling Tug	19-AUG-2021 16:12:13	8118714	8021657	22.30536	113.85655	2.6	ShipKY
ZHONG YOU HAI 281 (COPE 281)	Anchor Handling Tug	19-AUG-2021 16:15:32	8118722	8021669	22.30540	113.85661	2.6	ShipKY
ZHONG YOU HAI 281 (COPE 281)	Anchor Handling Tug	19-AUG-2021 16:18:51	8118730	8021681	22.30544	113.85667	2.6	ShipKY
ZHONG YOU HAI 281 (COPE 281)	Anchor Handling Tug	19-AUG-2021 16:21:70	8118738	8021693	22.30548	113.85673	2.6	ShipKY
ZHONG YOU HAI 281 (COPE 281)	Anchor Handling Tug	19-AUG-2021 16:24:89	8118746	8021705	22.30552	113.85679	2.6	ShipKY
ZHONG YOU HAI 281 (COPE 281)	Anchor Handling Tug	19-AUG-2021 16:28:08	8118754	8021717	22.30556	113.85685	2.6	ShipKY
ZHONG YOU HAI 281 (COPE 281)	Anchor Handling Tug	19-AUG-2021 16:31:27	8118762	8021729	22.30560	113.85691	2.6	ShipKY
ZHONG YOU HAI 281 (COPE 281)	Anchor Handling Tug	19-AUG-2021 16:34:46	8118770	8021741	22.30564	113.85697	2.6	ShipKY
ZHONG YOU HAI 281 (COPE 281)	Anchor Handling Tug	19-AUG-2021 16:37:65	8118778	8021753	22.30568	113.85703	2.6	ShipKY
ZHONG YOU HAI 281 (COPE 281)	Anchor Handling Tug	19-AUG-2021 16:40:84	8118786	8021765	22.30572	113.85709	2.6	ShipKY
ZHONG YOU HAI 281 (COPE 281)	Anchor Handling Tug	19-AUG-2021 16:44:03	8118794	8021777	22.30576	113.85715	2.6	ShipKY
ZHONG YOU HAI 281 (COPE 281)	Anchor Handling Tug	19-AUG-2021 16:47:22	8118802	8021789	22.30580	113.85721	2.6	ShipKY
ZHONG YOU HAI 281 (COPE 281)	Anchor Handling Tug	19-AUG-2021 16:50:41	8118810	8021801	22.30584	113.85727	2.6	ShipKY
ZHONG YOU HAI 281 (COPE 281)	Anchor Handling Tug	19-AUG-2021 16:53:60	8118818	8021813	22.30588	113.85733	2.6	ShipKY
ZHONG YOU HAI 281 (COPE 281								

ZHONG YOU HAI 281 (Anchor Handling Tug)

Historical Data Records (AUGUST 2021)

Table with columns: Vessel Name, Vessel Type, Report Time, Northing, Easting, Latitude, Longitude, Knots, Source. Contains historical data for ZHONG YOU HAI 281 from August 2021.

ZHONG YOU HAI 281 (Anchor Handling Tug)

Historical Data Records (AUGUST 2021)

Table with columns: Vessel Name, Vessel Type, Report Time, Northing, Easting, Latitude, Longitude, Knots, Source. Contains historical data for ZHONG YOU HAI 281 from August 2021.

ZHONG YOU HAI 281 (Anchor Handling Tug)

Historical Data Records (AUGUST 2021)

Table with columns: Vessel Name, Vessel Type, Report Time, Northing, Easting, Latitude, Longitude, Knots, Source. Contains historical data for ZHONG YOU HAI 281 from August 2021.

ZHONG YOU HAI 281 (Anchor Handling Tug)

Historical Data Records (AUGUST 2021)

Table with columns: Vessel Name, Vessel Type, Report Time, Northing, Easting, Latitude, Longitude, Knots, Source. Contains historical data for ZHONG YOU HAI 281 from August 2021.

ZHONG YOU HAI 281 (Anchor Handing Tug)

Historical Data Records (AUGUST 2021)

Vessel Name	Vessel Type	Report Time	Northing	Easting	Latitude	Longitude	Knots	Source
ZHONG YOU HAI 281 (COPE 281)	Anchor Handing Tug	19-AUG-2021 16:19:44	8170664	8034992	22.29219	113.85462	1.4	SHIPY
ZHONG YOU HAI 281 (COPE 281)	Anchor Handing Tug	19-AUG-2021 16:20:00	8170664	8034992	22.29219	113.85462	0.5	Other
ZHONG YOU HAI 281 (COPE 281)	Anchor Handing Tug	19-AUG-2021 16:20:24	8170239	8030431	22.29252	113.85446	0.4	SHIPY
ZHONG YOU HAI 281 (COPE 281)	Anchor Handing Tug	19-AUG-2021 16:20:45	8170239	8030583	22.29246	113.85487	2.0	Other
ZHONG YOU HAI 281 (COPE 281)	Anchor Handing Tug	19-AUG-2021 16:21:47	8170551	8030823	22.29245	113.85484	1.9	SHIPY
ZHONG YOU HAI 281 (COPE 281)	Anchor Handing Tug	19-AUG-2021 16:22:07	8171203	8031233	22.29268	113.85502	2.2	Other
ZHONG YOU HAI 281 (COPE 281)	Anchor Handing Tug	19-AUG-2021 16:22:38	8171171	8031596	22.29265	113.85559	2.3	SHIPY
ZHONG YOU HAI 281 (COPE 281)	Anchor Handing Tug	19-AUG-2021 16:23:15	8171291	8032121	22.29276	113.85639	1.6	Other
ZHONG YOU HAI 281 (COPE 281)	Anchor Handing Tug	19-AUG-2021 16:23:46	8171302	8032214	22.29277	113.85619	1.8	SHIPY
ZHONG YOU HAI 281 (COPE 281)	Anchor Handing Tug	19-AUG-2021 16:24:05	8171445	8032946	22.29299	113.85669	1.8	Other
ZHONG YOU HAI 281 (COPE 281)	Anchor Handing Tug	19-AUG-2021 16:24:39	8171335	8032575	22.2928	113.85654	1.7	SHIPY
ZHONG YOU HAI 281 (COPE 281)	Anchor Handing Tug	19-AUG-2021 16:25:14	8171854	8033133	22.29237	113.85708	1.4	Other
ZHONG YOU HAI 281 (COPE 281)	Anchor Handing Tug	19-AUG-2021 16:25:41	8171933	8033212	22.29231	113.85707	1.8	SHIPY
ZHONG YOU HAI 281 (COPE 281)	Anchor Handing Tug	19-AUG-2021 16:26:12	8172275	8033126	22.29365	113.85716	1.5	Other
ZHONG YOU HAI 281 (COPE 281)	Anchor Handing Tug	19-AUG-2021 16:26:46	8173144	8033144	22.29352	113.85709	1.4	SHIPY
ZHONG YOU HAI 281 (COPE 281)	Anchor Handing Tug	19-AUG-2021 16:27:14	8173084	8033022	22.29438	113.85697	3.7	Other
ZHONG YOU HAI 281 (COPE 281)	Anchor Handing Tug	19-AUG-2021 16:27:47	8173268	8033007	22.29397	113.85715	2.0	SHIPY
ZHONG YOU HAI 281 (COPE 281)	Anchor Handing Tug	19-AUG-2021 16:28:15	8173451	803224	22.29471	113.85621	2.1	Other
ZHONG YOU HAI 281 (COPE 281)	Anchor Handing Tug	19-AUG-2021 16:28:48	8173439	8032549	22.2947	113.85651	2.8	SHIPY
ZHONG YOU HAI 281 (COPE 281)	Anchor Handing Tug	19-AUG-2021 16:29:18	8173583	8032147	22.29492	113.85612	1.3	SHIPY
ZHONG YOU HAI 281 (COPE 281)	Anchor Handing Tug	19-AUG-2021 16:29:46	8173583	8032003	22.29487	113.85598	1.7	SHIPY
ZHONG YOU HAI 281 (COPE 281)	Anchor Handing Tug	19-AUG-2021 16:30:08	8173672	803224	22.29491	113.85621	1.3	Other
ZHONG YOU HAI 281 (COPE 281)	Anchor Handing Tug	19-AUG-2021 16:30:38	8173683	8032147	22.29492	113.85612	1.3	SHIPY
ZHONG YOU HAI 281 (COPE 281)	Anchor Handing Tug	19-AUG-2021 16:31:05	8173715	8032157	22.29492	113.85612	0.9	Other
ZHONG YOU HAI 281 (COPE 281)	Anchor Handing Tug	19-AUG-2021 16:31:49	8173594	8032508	22.29484	113.85647	1.1	SHIPY
ZHONG YOU HAI 281 (COPE 281)	Anchor Handing Tug	19-AUG-2021 16:32:14	8173018	8032507	22.29432	113.85647	1.9	Other
ZHONG YOU HAI 281 (COPE 281)	Anchor Handing Tug	19-AUG-2021 16:32:49	8173273	8032559	22.29455	113.85652	1.6	SHIPY
ZHONG YOU HAI 281 (COPE 281)	Anchor Handing Tug	19-AUG-2021 16:33:13	8173431	8032139	22.29379	113.85636	1.6	Other
ZHONG YOU HAI 281 (COPE 281)	Anchor Handing Tug	19-AUG-2021 16:33:56	8173245	8032375	22.29393	113.85648	2.1	SHIPY
ZHONG YOU HAI 281 (COPE 281)	Anchor Handing Tug	19-AUG-2021 16:34:08	8173401	8032628	22.29377	113.85624	0.4	Other
ZHONG YOU HAI 281 (COPE 281)	Anchor Handing Tug	19-AUG-2021 16:34:59	8172565	8032279	22.29378	113.85625	0.4	SHIPY
ZHONG YOU HAI 281 (COPE 281)	Anchor Handing Tug	19-AUG-2021 16:35:23	8172554	8032093	22.29319	113.85606	0.9	Other
ZHONG YOU HAI 281 (COPE 281)	Anchor Handing Tug	19-AUG-2021 16:35:46	8172489	8032196	22.29385	113.85617	0.5	SHIPY
ZHONG YOU HAI 281 (COPE 281)	Anchor Handing Tug	19-AUG-2021 16:36:07	8172423	8031135	22.29378	113.85514	3.3	Other
ZHONG YOU HAI 281 (COPE 281)	Anchor Handing Tug	19-AUG-2021 16:36:37	8172467	8031465	22.29382	113.85546	3.4	Other
ZHONG YOU HAI 281 (COPE 281)	Anchor Handing Tug	19-AUG-2021 16:37:08	8172424	8030589	22.29378	113.85461	0.9	Other
ZHONG YOU HAI 281 (COPE 281)	Anchor Handing Tug	19-AUG-2021 16:37:38	8172391	8030764	22.29375	113.85478	2.2	SHIPY
ZHONG YOU HAI 281 (COPE 281)	Anchor Handing Tug	19-AUG-2021 16:38:09	8172635	8030445	22.29397	113.85447	0.8	Other
ZHONG YOU HAI 281 (COPE 281)	Anchor Handing Tug	19-AUG-2021 16:38:41	8172635	8030445	22.29397	113.85447	0.8	Other
ZHONG YOU HAI 281 (COPE 281)	Anchor Handing Tug	19-AUG-2021 16:39:15	8172933	8030976	22.29424	113.8548	1.1	Other
ZHONG YOU HAI 281 (COPE 281)	Anchor Handing Tug	19-AUG-2021 16:40:00	8172778	8030862	22.29419	113.8547	1.3	SHIPY
ZHONG YOU HAI 281 (COPE 281)	Anchor Handing Tug	19-AUG-2021 16:40:37	8173154	8030941	22.29444	113.85495	0.8	Other
ZHONG YOU HAI 281 (COPE 281)	Anchor Handing Tug	19-AUG-2021 16:41:05	8173066	8030983	22.29436	113.8549	0.9	Other
ZHONG YOU HAI 281 (COPE 281)	Anchor Handing Tug	19-AUG-2021 16:41:15	8173375	8031137	22.29464	113.85514	0.9	Other
ZHONG YOU HAI 281 (COPE 281)	Anchor Handing Tug	19-AUG-2021 16:41:34	8173254	8031013	22.29453	113.85502	0.8	SHIPY
ZHONG YOU HAI 281 (COPE 281)	Anchor Handing Tug	19-AUG-2021 16:41:51	8173401	8031135	22.29469	113.85525	0.7	Other
ZHONG YOU HAI 281 (COPE 281)	Anchor Handing Tug	19-AUG-2021 16:42:46	8173431	8031242	22.29497	113.85524	0.8	SHIPY
ZHONG YOU HAI 281 (COPE 281)	Anchor Handing Tug	19-AUG-2021 16:43:07	8173451	8031518	22.29471	113.85551	0.4	Other
ZHONG YOU HAI 281 (COPE 281)	Anchor Handing Tug	19-AUG-2021 16:43:46	8173441	8031747	22.2947	113.85547	0.5	SHIPY
ZHONG YOU HAI 281 (COPE 281)	Anchor Handing Tug	19-AUG-2021 16:44:19	8173375	8031645	22.29467	113.85546	0.3	Other
ZHONG YOU HAI 281 (COPE 281)	Anchor Handing Tug	19-AUG-2021 16:44:45	8173403	803157	22.29467	113.85556	0.4	SHIPY
ZHONG YOU HAI 281 (COPE 281)	Anchor Handing Tug	19-AUG-2021 16:45:06	8173374	803158	22.29464	113.85557	0.3	Other
ZHONG YOU HAI 281 (COPE 281)	Anchor Handing Tug	19-AUG-2021 16:45:39	8173352	8031959	22.29462	113.85558	0.3	SHIPY
ZHONG YOU HAI 281 (COPE 281)	Anchor Handing Tug	19-AUG-2021 16:46:15	8173413	8032163	22.29453	113.85561	0.3	Other
ZHONG YOU HAI 281 (COPE 281)	Anchor Handing Tug	19-AUG-2021 16:46:34	8173275	8032161	22.29455	113.8556	0.3	SHIPY
ZHONG YOU HAI 281 (COPE 281)	Anchor Handing Tug	19-AUG-2021 16:47:09	8173319	8031683	22.29459	113.85567	0.3	Other
ZHONG YOU HAI 281 (COPE 281)	Anchor Handing Tug	19-AUG-2021 16:48:09	8173403	8031673	22.29467	113.85566	0.2	Other
ZHONG YOU HAI 281 (COPE 281)	Anchor Handing Tug	19-AUG-2021 16:48:25	8173254	8031613	22.29462	113.85566	0.4	Other
ZHONG YOU HAI 281 (COPE 281)	Anchor Handing Tug	19-AUG-2021 16:48:59	8173283	8031735	22.29505	113.85574	1.7	Other
ZHONG YOU HAI 281 (COPE 281)	Anchor Handing Tug	19-AUG-2021 16:49:49	8173295	8031715	22.29493	113.8557	1.5	SHIPY
ZHONG YOU HAI 281 (COPE 281)	Anchor Handing Tug	19-AUG-2021 16:50:38	8173259	8031645	22.29483	113.85566	2.3	Other
ZHONG YOU HAI 281 (COPE 281)	Anchor Handing Tug	19-AUG-2021 16:50:46	8173227	8031881	22.29541	113.85586	2.1	Other
ZHONG YOU HAI 281 (COPE 281)	Anchor Handing Tug	19-AUG-2021 16:51:09	8173079	8032192	22.29618	113.85616	1.4	Other
ZHONG YOU HAI 281 (COPE 281)	Anchor Handing Tug	19-AUG-2021 16:51:46	8174953	803214	22.29605	113.85611	2.0	Other
ZHONG YOU HAI 281 (COPE 281)	Anchor Handing Tug	19-AUG-2021 16:52:46	817200	8032223	22.29629	113.85619	0.3	SHIPY
ZHONG YOU HAI 281 (COPE 281)	Anchor Handing Tug	19-AUG-2021 16:53:07	8175112	8032037	22.29621	113.85601	0.8	Other

ZHONG YOU HAI 281 (Anchor Handing Tug)

Historical Data Records (AUGUST 2021)

Vessel Name	Vessel Type	Report Time	Northing	Easting	Latitude	Longitude	Knots	Source
ZHONG YOU HAI 281 (COPE 281)	Anchor Handing Tug	19-AUG-2021 16:53:57	8175189	803214	22.29628	113.85611	0.5	SHIPY
ZHONG YOU HAI 281 (COPE 281)	Anchor Handing Tug	19-AUG-2021 16:54:07	8175024	8031822	22.29624	113.85614	0.2	Other
ZHONG YOU HAI 281 (COPE 281)	Anchor Handing Tug	19-AUG-2021 16:54:42	8175057	8031882	22.29616	113.85576	0.7	SHIPY
ZHONG YOU HAI 281 (COPE 281)	Anchor Handing Tug	19-AUG-2021 16:54:57	8174969	8031735	22.29608	113.85584	0.3	Other
ZHONG YOU HAI 281 (COPE 281)	Anchor Handing Tug	19-AUG-2021 16:55:52	8174964	803180	22.29608	113.85578	0.4	Other
ZHONG YOU HAI 281 (COPE 281)	Anchor Handing Tug	19-AUG-2021 16:56:07	8174944	8031644	22.29604	113.85564	0.2	Other
ZHONG YOU HAI 281 (COPE 281)	Anchor Handing Tug	19-AUG-2021 16:56:52	8174963	8031655	22.29605	113.85564	0.3	SHIPY
ZHONG YOU HAI 281 (COPE 281)	Anchor Handing Tug	19-AUG-2021 16:56:55	8174925	8031633	22.29604	113.85562	0.3	SHIPY
ZHONG YOU HAI 281 (COPE 281)	Anchor Handing Tug	19-AUG-2021 16:57:07	817488	8031593	22.29603	113.85558	0.1	Other
ZHONG YOU HAI 281 (COPE 281)	Anchor Handing Tug	19-AUG-2021 16:58:17	8174903	8031573	22.29602	113.85556	0.2	Other
ZHONG YOU HAI 281 (COPE 281)	Anchor Handing Tug	19-AUG-2021 16:58:58	8174881	8031563	22.296	113.85555	0.0	Other
ZHONG YOU HAI 281 (COPE 281)	Anchor Handing Tug	19-AUG-2021 16:59:58	8174889	8031594	22.29601	113.85558	0.2	Other
ZHONG YOU HAI 281 (COPE 281)	Anchor Handing Tug	19-AUG-2021 17:00:07	8174881	8031593	22.29602	113.85558	0.2	Other
ZHONG YOU HAI 281 (COPE 281)	Anchor Handing Tug	19-AUG-2021 17:01:08	8174863	8031593	22.29596	113.85558	0.1	Other
ZHONG YOU HAI 281 (COPE 281)	Anchor Handing Tug	19-AUG-2021 17:01:18	8174858	8031635	22.29598	113.85562	0.2	Other
ZHONG YOU HAI 281 (COPE 281)	Anchor Handing Tug	19-AUG-2021 17:02:34	8174863	8031634	22.29596	113.85556	0.1	SHIPY
ZHONG YOU HAI 281 (COPE 281)	Anchor Handing Tug	19-AUG-2021 17:02:59	8174920	8031686	22.29602	113.85567	0.2	SHIPY
ZHONG YOU HAI 281 (COPE 281)	Anchor Handing Tug	19-AUG-2021 17:04:10	8174958	8031728	22.29607	113.85571	0.3	Other
ZHONG YOU HAI 281 (COPE 281)	Anchor Handing Tug	19-AUG-2021 17:04:42	8175024	8031759	22.29602	113.85574	0.2	Other
ZHONG YOU HAI 281 (COPE 281)	Anchor Handing Tug	19-AUG-2021 17:05:57	8174902	8031851	22.29593	113.85583	0.4	Other
ZHONG YOU HAI 281 (COPE 281)	Anchor Handing Tug	19-AUG-2021 17:05:46	8174874	8031645	22.29597	113.85563	0.4	SHIPY
ZHONG YOU HAI 281 (COPE 281)	Anchor Handing Tug	19-AUG-2021 17:06:11	8174788	8031621	22.29591	113.85583	0.4	Other
ZHONG YOU HAI 281 (COPE 281)	Anchor Handing Tug	19-AUG-2021 17:06:57	8174692	8031851	22.29583	113.85583	0.1	Other
ZHONG YOU HAI 281 (COPE 281)	Anchor Handing Tug	19-AUG-2021 17:07:35	8174725	8031984	22.29586	113.85582	0.4	SHIPY
ZHONG YOU HAI 281 (COPE 281)	Anchor Handing Tug	19-AUG-2021 17:08:09	8174681	8031881	22.29582	113.85581	0.2	Other
ZHONG YOU HAI 281 (COPE 281)	Anchor Handing Tug	19-AUG-2021 17:08:18	8174688	8031902	22.29582	113.85584	0.4	SHIPY
ZHONG YOU HAI 281 (COPE 281)	Anchor Handing Tug	19-AUG-2021 17:10:12	817478	803181	22.29591	113.85579	0.1	Other
ZHONG YOU HAI 281 (COPE 281)	Anchor Handing Tug	19-AUG-2021 17:10:48	8174788	803182	22.29591	113.85581	0.4	SHIPY
ZHONG YOU HAI 281 (COPE 281)	Anchor Handing Tug	19-AUG-2021 17:11:17	8174825	803216	22.29577	113.85613	2.0	Other
ZHONG YOU HAI 281 (COPE 281)	Anchor Handing Tug	19-AUG-2021 17:09:10	8174708	8031933	22.29594	113.85591	1.5	SHIPY
ZHONG YOU HAI 281 (COPE 281)	Anchor Handing Tug	19-AUG-2021 17:12:02	8174679	8032624	22.29582	113.85658		

ZHONG YOU HAI 281 (Anchor Handling Tug)

Historical Data Records (AUGUST 2021)

Vessel Name	Vessel Type	Report Time	Northing	Easting	Latitude	Longitude	Knots	Source
ZHONG YOU HAI 281 (COPE 281)	Anchor Handling Tug	21-AUG-2021 17:49:48	818077.8	803724.2	22.3013	113.86105	0.1	Other
ZHONG YOU HAI 281 (COPE 281)	Anchor Handling Tug	21-AUG-2021 17:50:09	818086.2	803724.2	22.3013	113.86105	0.1	Other
ZHONG YOU HAI 281 (COPE 281)	Anchor Handling Tug	21-AUG-2021 17:51:09	818074.9	803716.4	22.3011	113.86097	0.1	Other
ZHONG YOU HAI 281 (COPE 281)	Anchor Handling Tug	21-AUG-2021 17:52:09	818082.6	803710.9	22.3018	113.86092	0.1	Other
ZHONG YOU HAI 281 (COPE 281)	Anchor Handling Tug	21-AUG-2021 17:52:41	818077.1	803720.1	22.3013	113.86101	0.1	ShipXp
ZHONG YOU HAI 281 (COPE 281)	Anchor Handling Tug	21-AUG-2021 17:53:04	818081.9	803724.2	22.3013	113.86101	0.2	Other
ZHONG YOU HAI 281 (COPE 281)	Anchor Handling Tug	21-AUG-2021 17:54:08	818075.5	803726.3	22.30128	113.86107	0.1	Other
ZHONG YOU HAI 281 (COPE 281)	Anchor Handling Tug	21-AUG-2021 17:54:37	818075.5	803749.9	22.30119	113.86128	0.1	ShipXp
ZHONG YOU HAI 281 (COPE 281)	Anchor Handling Tug	21-AUG-2021 17:55:04	818087.1	803698.5	22.30142	113.86068	0.1	Other
ZHONG YOU HAI 281 (COPE 281)	Anchor Handling Tug	21-AUG-2021 17:55:04	818087.1	803735.6	22.30124	113.86116	0.1	ShipXp
ZHONG YOU HAI 281 (COPE 281)	Anchor Handling Tug	21-AUG-2021 17:56:08	818096	803693.4	22.3015	113.86075	0.1	Other
ZHONG YOU HAI 281 (COPE 281)	Anchor Handling Tug	21-AUG-2021 17:56:40	818093.7	803700.6	22.30148	113.86082	0.1	ShipXp
ZHONG YOU HAI 281 (COPE 281)	Anchor Handling Tug	21-AUG-2021 17:57:08	818094.4	803705.7	22.30158	113.86096	0.1	Other
ZHONG YOU HAI 281 (COPE 281)	Anchor Handling Tug	21-AUG-2021 17:57:18	818094.4	803717.1	22.30145	113.86098	0.1	Other
ZHONG YOU HAI 281 (COPE 281)	Anchor Handling Tug	21-AUG-2021 17:58:23	818090.4	803718.1	22.30145	113.86099	0.1	ShipXp
ZHONG YOU HAI 281 (COPE 281)	Anchor Handling Tug	21-AUG-2021 18:00:08	818104.8	803687.2	22.30158	113.86069	0.1	Other
ZHONG YOU HAI 281 (COPE 281)	Anchor Handling Tug	21-AUG-2021 18:00:38	818095.9	803705.7	22.3015	113.86067	0.1	ShipXp
ZHONG YOU HAI 281 (COPE 281)	Anchor Handling Tug	21-AUG-2021 18:01:38	818103.8	803677.9	22.30157	113.86066	0.1	Other
ZHONG YOU HAI 281 (COPE 281)	Anchor Handling Tug	21-AUG-2021 18:01:33	818101.5	803691.3	22.30155	113.86073	0	ShipXp
ZHONG YOU HAI 281 (COPE 281)	Anchor Handling Tug	21-AUG-2021 18:02:37	818103.7	803686.2	22.30157	113.86068	0.1	Other
ZHONG YOU HAI 281 (COPE 281)	Anchor Handling Tug	21-AUG-2021 18:03:08	818089.2	803730.5	22.30144	113.86111	0.1	Other
ZHONG YOU HAI 281 (COPE 281)	Anchor Handling Tug	21-AUG-2021 18:04:08	818092.6	803719.1	22.30147	113.861	0.1	Other
ZHONG YOU HAI 281 (COPE 281)	Anchor Handling Tug	21-AUG-2021 18:05:07	818076.7	803720.1	22.30137	113.86111	0.1	Other
ZHONG YOU HAI 281 (COPE 281)	Anchor Handling Tug	21-AUG-2021 18:05:42	818094.4	803725.3	22.30145	113.86106	0.1	ShipXp
ZHONG YOU HAI 281 (COPE 281)	Anchor Handling Tug	21-AUG-2021 18:05:33	818090.4	803718.1	22.30145	113.86099	0.1	ShipXp
ZHONG YOU HAI 281 (COPE 281)	Anchor Handling Tug	21-AUG-2021 18:06:08	818094.8	803707.8	22.30149	113.86089	0.1	Other
ZHONG YOU HAI 281 (COPE 281)	Anchor Handling Tug	21-AUG-2021 18:07:08	818093.3	803707.7	22.30153	113.86086	0.1	Other
ZHONG YOU HAI 281 (COPE 281)	Anchor Handling Tug	21-AUG-2021 18:07:36	818092.6	803708.8	22.30147	113.86099	0.1	ShipXp
ZHONG YOU HAI 281 (COPE 281)	Anchor Handling Tug	21-AUG-2021 18:08:08	818097.1	803704.7	22.30151	113.86086	0.1	Other
ZHONG YOU HAI 281 (COPE 281)	Anchor Handling Tug	21-AUG-2021 18:08:08	818109.2	803698.6	22.30162	113.86068	0.1	Other
ZHONG YOU HAI 281 (COPE 281)	Anchor Handling Tug	21-AUG-2021 18:09:07	818093.3	803698.5	22.30155	113.86068	0.1	Other
ZHONG YOU HAI 281 (COPE 281)	Anchor Handling Tug	21-AUG-2021 18:11:08	818088.2	803722.2	22.30143	113.86103	0.2	Other
ZHONG YOU HAI 281 (COPE 281)	Anchor Handling Tug	21-AUG-2021 18:11:33	818091.5	803704.7	22.30146	113.86086	0.3	ShipXp
ZHONG YOU HAI 281 (COPE 281)	Anchor Handling Tug	21-AUG-2021 18:11:48	818091.5	803714	22.30146	113.86095	0.1	Other
ZHONG YOU HAI 281 (COPE 281)	Anchor Handling Tug	21-AUG-2021 18:12:10	818089.9	803725.5	22.30141	113.86113	0.3	ShipXp
ZHONG YOU HAI 281 (COPE 281)	Anchor Handling Tug	21-AUG-2021 18:13:07	818087	803726.3	22.30142	113.86107	0.5	Other
ZHONG YOU HAI 281 (COPE 281)	Anchor Handling Tug	21-AUG-2021 18:13:42	818083.7	803724.3	22.30139	113.86105	0.4	ShipXp
ZHONG YOU HAI 281 (COPE 281)	Anchor Handling Tug	21-AUG-2021 18:14:08	818081.1	803729.5	22.30145	113.86111	0.1	Other
ZHONG YOU HAI 281 (COPE 281)	Anchor Handling Tug	21-AUG-2021 18:14:43	818088.1	803729.4	22.30143	113.86111	0.6	ShipXp
ZHONG YOU HAI 281 (COPE 281)	Anchor Handling Tug	21-AUG-2021 18:15:07	818103.7	803707.8	22.30157	113.86089	0.4	Other
ZHONG YOU HAI 281 (COPE 281)	Anchor Handling Tug	21-AUG-2021 18:15:59	818109.3	803720.2	22.30154	113.86101	0.6	ShipXp
ZHONG YOU HAI 281 (COPE 281)	Anchor Handling Tug	21-AUG-2021 18:16:13	818093.3	803717.8	22.30159	113.86086	0.1	Other
ZHONG YOU HAI 281 (COPE 281)	Anchor Handling Tug	21-AUG-2021 18:16:51	818106.3	803769.6	22.30157	113.86149	2.2	Other
ZHONG YOU HAI 281 (COPE 281)	Anchor Handling Tug	21-AUG-2021 18:17:11	818102.5	804024.5	22.30201	113.86396	7.2	Other
ZHONG YOU HAI 281 (COPE 281)	Anchor Handling Tug	21-AUG-2021 18:18:00	818085	803984.2	22.30249	113.86357	7.1	ShipXp
ZHONG YOU HAI 281 (COPE 281)	Anchor Handling Tug	21-AUG-2021 18:18:11	818451.8	804065.1	22.30261	113.86311	4.9	Other
ZHONG YOU HAI 281 (COPE 281)	Anchor Handling Tug	21-AUG-2021 18:18:50	818377.6	804056.6	22.30405	113.86245	6.5	ShipXp
ZHONG YOU HAI 281 (COPE 281)	Anchor Handling Tug	21-AUG-2021 18:19:12	818558.1	804052.7	22.30568	113.86417	3.5	Other
ZHONG YOU HAI 281 (COPE 281)	Anchor Handling Tug	21-AUG-2021 18:19:57	818523.8	804059.2	22.30613	113.86423	4.2	ShipXp
ZHONG YOU HAI 281 (COPE 281)	Anchor Handling Tug	21-AUG-2021 18:20:05	818546.6	804054	22.30601	113.86424	0.4	Other
ZHONG YOU HAI 281 (COPE 281)	Anchor Handling Tug	21-AUG-2021 18:20:43	818509.4	804056.1	22.30599	113.86426	2	ShipXp
ZHONG YOU HAI 281 (COPE 281)	Anchor Handling Tug	21-AUG-2021 18:21:08	818578.1	804033.4	22.30586	113.86404	0.9	Other
ZHONG YOU HAI 281 (COPE 281)	Anchor Handling Tug	21-AUG-2021 18:21:33	818591.3	804025.1	22.30598	113.86407	1.3	Other
ZHONG YOU HAI 281 (COPE 281)	Anchor Handling Tug	21-AUG-2021 18:21:58	818562.6	804034.4	22.30572	113.86405	0.5	Other
ZHONG YOU HAI 281 (COPE 281)	Anchor Handling Tug	21-AUG-2021 18:22:37	818548.4	804034.4	22.30574	113.86405	0.5	ShipXp
ZHONG YOU HAI 281 (COPE 281)	Anchor Handling Tug	21-AUG-2021 18:23:08	818549.3	804034.6	22.3056	113.86414	0.4	Other
ZHONG YOU HAI 281 (COPE 281)	Anchor Handling Tug	21-AUG-2021 18:23:38	818548.4	804034.4	22.30565	113.86414	0.3	Other
ZHONG YOU HAI 281 (COPE 281)	Anchor Handling Tug	21-AUG-2021 18:23:58	818546.6	804034.4	22.30557	113.86405	0.4	Other
ZHONG YOU HAI 281 (COPE 281)	Anchor Handling Tug	21-AUG-2021 18:24:35	818547.1	804036.4	22.30558	113.86407	0.3	ShipXp
ZHONG YOU HAI 281 (COPE 281)	Anchor Handling Tug	21-AUG-2021 18:24:49	818544.9	804036.4	22.30558	113.86407	0.3	ShipXp
ZHONG YOU HAI 281 (COPE 281)	Anchor Handling Tug	21-AUG-2021 18:25:22	818544.9	804036.4	22.30558	113.86402	0.2	ShipXp
ZHONG YOU HAI 281 (COPE 281)	Anchor Handling Tug	21-AUG-2021 18:25:58	818547.1	804021.1	22.30558	113.86395	0.2	Other
ZHONG YOU HAI 281 (COPE 281)	Anchor Handling Tug	21-AUG-2021 18:26:57	818549.3	804009.6	22.30565	113.86381	0	Other
ZHONG YOU HAI 281 (COPE 281)	Anchor Handling Tug	21-AUG-2021 18:27:14	818547.1	804026.1	22.30571	113.86387	0.1	Other
ZHONG YOU HAI 281 (COPE 281)	Anchor Handling Tug	21-AUG-2021 18:27:57	818549.3	804013.7	22.30556	113.86385	0.4	Other
ZHONG YOU HAI 281 (COPE 281)	Anchor Handling Tug	21-AUG-2021 18:28:31	818548.2	804013.8	22.30559	113.86385	0.3	ShipXp

ZHONG YOU HAI 281 (Anchor Handling Tug)

Historical Data Records (AUGUST 2021)

Vessel Name	Vessel Type	Report Time	Northing	Easting	Latitude	Longitude	Knots	Source
ZHONG YOU HAI 281 (COPE 281)	Anchor Handling Tug	21-AUG-2021 18:29:08	818541.5	804024	22.30553	113.86395	0.4	Other
ZHONG YOU HAI 281 (COPE 281)	Anchor Handling Tug	21-AUG-2021 18:29:41	818541.8	804024	22.30553	113.86395	0.4	Other
ZHONG YOU HAI 281 (COPE 281)	Anchor Handling Tug	21-AUG-2021 18:30:08	818550.5	803994.2	22.30561	113.86386	0.1	Other
ZHONG YOU HAI 281 (COPE 281)	Anchor Handling Tug	21-AUG-2021 18:30:41	818550.4	804004.5	22.30561	113.86376	0.3	ShipXp
ZHONG YOU HAI 281 (COPE 281)	Anchor Handling Tug	21-AUG-2021 18:31:08	818524	804019.9	22.30542	113.86391	0.5	Other
ZHONG YOU HAI 281 (COPE 281)	Anchor Handling Tug	21-AUG-2021 18:31:17	818549.4	804024.4	22.30542	113.86391	0.5	Other
ZHONG YOU HAI 281 (COPE 281)	Anchor Handling Tug	21-AUG-2021 18:31:21	818528.2	804032.3	22.30541	113.86403	0.5	Other
ZHONG YOU HAI 281 (COPE 281)	Anchor Handling Tug	21-AUG-2021 18:31:43	818536	804028.2	22.30548	113.86399	0.6	ShipXp
ZHONG YOU HAI 281 (COPE 281)	Anchor Handling Tug	21-AUG-2021 18:33:08	818526	804028.1	22.30559	113.86399	0.1	Other
ZHONG YOU HAI 281 (COPE 281)	Anchor Handling Tug	21-AUG-2021 18:33:13	818524.9	804033.3	22.30566	113.86404	0.4	Other
ZHONG YOU HAI 281 (COPE 281)	Anchor Handling Tug	21-AUG-2021 18:34:11	818504	803996.1	22.30519	113.86368	1.3	Other
ZHONG YOU HAI 281 (COPE 281)	Anchor Handling Tug	21-AUG-2021 18:34:53	818517.2	804001.3	22.30531	113.86373	1	ShipXp
ZHONG YOU HAI 281 (COPE 281)	Anchor Handling Tug	21-AUG-2021 18:35:08	818518.1	803998.8	22.30529	113.86378	1.5	Other
ZHONG YOU HAI 281 (COPE 281)	Anchor Handling Tug	21-AUG-2021 18:35:41	818476.3	803972.4	22.30494	113.86345	1.8	ShipXp
ZHONG YOU HAI 281 (COPE 281)	Anchor Handling Tug	21-AUG-2021 18:35:47	818423.1	803940.3	22.30445	113.86314	1.9	Other
ZHONG YOU HAI 281 (COPE 281)	Anchor Handling Tug	21-AUG-2021 18:36:41	818421.1	803941.4	22.30445	113.86315	1.9	ShipXp
ZHONG YOU HAI 281 (COPE 281)	Anchor Handling Tug	21-AUG-2021 18:37:08	818381	803909.8	22.30407	113.86266	0.4	Other
ZHONG YOU HAI 281 (COPE 281)	Anchor Handling Tug	21-AUG-2021 18:38:08	818447.6	803930.1	22.30468	113.86304	2.3	Other
ZHONG YOU HAI 281 (COPE 281)	Anchor Handling Tug	21-AUG-2021 18:39:47	818423.1	803940.3	22.30445	113.86314	1.9	Other
ZHONG YOU HAI 281 (COPE 281)	Anchor Handling Tug	21-AUG-2021 18:39:51	818421.1	803941.4	22.30445	113.86315	1.9	ShipXp
ZHONG YOU HAI 281 (COPE 281)	Anchor Handling Tug	21-AUG-2021 18:41:08	818476.3	803972.4	22.30494	113.86345	1.8	ShipXp
ZHONG YOU HAI 281 (COPE 281)	Anchor Handling Tug	21-AUG-2021 18:41:57	818423.1	803940.3	22.30445	113.86314	1.9	Other
ZHONG YOU HAI 281 (COPE 281)	Anchor Handling Tug	21-AUG-2021 18:42:08	818423.1	803940.3	22.30445	113.86314	1.9	ShipXp
ZHONG YOU HAI 281 (COPE 281)	Anchor Handling Tug	21-AUG-2021 18:42:48	818423.1	803940.3	22.30445	113.86314	1.9	ShipXp
ZHONG YOU HAI 281 (COPE 281)	Anchor Handling Tug	21-AUG-2021 18:43:18	818423.1	803940.3	22.30445	113.86314	1.9	ShipXp
ZHONG YOU HAI 281 (COPE 281)	Anchor Handling Tug	21-AUG-2021 18:43:57	818423.1	803940.3	22.30445	113.86314	1.9	ShipXp
ZHONG YOU HAI 281 (COPE 281)	Anchor Handling Tug	21-AUG-2021 18:44:57	818423.1	803940.3	22.30445	113.86314	1.9	ShipXp
ZHONG YOU HAI 281 (COPE 281)	Anchor Handling Tug	21-AUG-2021 18:45:45	818423.1	803940.3	22.30445	113.86314	1.9	ShipXp
ZHONG YOU HAI 281 (COPE 281)	Anchor Handling Tug	21-AUG-2021 18:46:40	818423.1	803940.3	22.30445	113.86314	1.9	ShipXp
ZHONG YOU HAI 281 (COPE 281)	Anchor Handling Tug	21-AUG-2021 18:46:40	818423.1	803940.3	22.30445	113.86314	1.9	Ship

ZHONG YOU HAI 281 (Anchor Handling Tug)

Historical Data Records (AUGUST 2021)

Vessel Name	Vessel Type	Report time	Northing	Easting	Latitude	Longitude	Knots	Source
ZHONG YOU HAI 281 (CPOE 281)	Anchor Handling Tug	21-AUG-2021 20:17:34	818081.3	803313.1	22.30136	113.85706	1.1	Other
ZHONG YOU HAI 281 (CPOE 281)	Anchor Handling Tug	21-AUG-2021 20:17:48	818083.4	803327.5	22.30138	113.85712	0.7	Other
ZHONG YOU HAI 281 (CPOE 281)	Anchor Handling Tug	21-AUG-2021 20:17:56	818081.3	803300.8	22.30136	113.85694	1.4	ShipXX
ZHONG YOU HAI 281 (CPOE 281)	Anchor Handling Tug	21-AUG-2021 20:18:54	818083.4	803327.5	22.30138	113.85712	0.7	ShipXX
ZHONG YOU HAI 281 (CPOE 281)	Anchor Handling Tug	21-AUG-2021 20:19:12	818091.2	803343	22.30145	113.85735	0.3	Other
ZHONG YOU HAI 281 (CPOE 281)	Anchor Handling Tug	21-AUG-2021 20:19:58	818092.3	803342	22.30146	113.85734	0.6	ShipXX
ZHONG YOU HAI 281 (CPOE 281)	Anchor Handling Tug	21-AUG-2021 20:20:09	818124.5	803298.8	22.30175	113.85692	2	Other
ZHONG YOU HAI 281 (CPOE 281)	Anchor Handling Tug	21-AUG-2021 20:20:53	818113.4	803317.3	22.30165	113.8571	1.8	ShipXX
ZHONG YOU HAI 281 (CPOE 281)	Anchor Handling Tug	21-AUG-2021 20:21:15	818123.5	803338	22.30174	113.85613	1.9	Other
ZHONG YOU HAI 281 (CPOE 281)	Anchor Handling Tug	21-AUG-2021 20:21:39	818135.6	803364.8	22.30185	113.85659	1.9	ShipXX
ZHONG YOU HAI 281 (CPOE 281)	Anchor Handling Tug	21-AUG-2021 20:22:15	818056	803223.4	22.30113	113.85619	2.9	Other
ZHONG YOU HAI 281 (CPOE 281)	Anchor Handling Tug	21-AUG-2021 20:22:53	818092.6	803213.2	22.30146	113.85609	2.3	ShipXX
ZHONG YOU HAI 281 (CPOE 281)	Anchor Handling Tug	21-AUG-2021 20:23:46	818011.6	803256.3	22.30073	113.85651	4	ShipXX
ZHONG YOU HAI 281 (CPOE 281)	Anchor Handling Tug	21-AUG-2021 20:24:09	817731.3	803320.6	22.2982	113.85714	7.3	Other
ZHONG YOU HAI 281 (CPOE 281)	Anchor Handling Tug	21-AUG-2021 20:24:55	817837.7	803298.2	22.29916	113.85692	6.7	ShipXX
ZHONG YOU HAI 281 (CPOE 281)	Anchor Handling Tug	21-AUG-2021 20:25:09	81752.9	803415	22.29834	113.85806	7.4	Other
ZHONG YOU HAI 281 (CPOE 281)	Anchor Handling Tug	21-AUG-2021 20:25:56	817578.4	803375.9	22.29682	113.85768	7.4	ShipXX
ZHONG YOU HAI 281 (CPOE 281)	Anchor Handling Tug	21-AUG-2021 20:26:09	817334.4	803566.1	22.29462	113.85953	8	Other
ZHONG YOU HAI 281 (CPOE 281)	Anchor Handling Tug	21-AUG-2021 20:26:32	817480.9	803483.8	22.29649	113.85873	7.7	ShipXX
ZHONG YOU HAI 281 (CPOE 281)	Anchor Handling Tug	21-AUG-2021 20:27:15	817194.3	803815.2	22.29336	113.86195	8.7	Other
ZHONG YOU HAI 281 (CPOE 281)	Anchor Handling Tug	21-AUG-2021 20:27:41	817237.7	803701.9	22.29375	113.86085	8.4	ShipXX
ZHONG YOU HAI 281 (CPOE 281)	Anchor Handling Tug	21-AUG-2021 20:28:15	817075.5	803991.1	22.29229	113.86366	5.4	Other
ZHONG YOU HAI 281 (CPOE 281)	Anchor Handling Tug	21-AUG-2021 20:28:44	817153.2	803906.8	22.29299	113.86284	8.4	ShipXX
ZHONG YOU HAI 281 (CPOE 281)	Anchor Handling Tug	21-AUG-2021 20:29:15	817032.3	803989	22.2919	113.86364	0.4	Other
ZHONG YOU HAI 281 (CPOE 281)	Anchor Handling Tug	21-AUG-2021 20:29:41	817032.3	803996.2	22.2919	113.86371	1.7	ShipXX
ZHONG YOU HAI 281 (CPOE 281)	Anchor Handling Tug	21-AUG-2021 20:30:15	817065.5	803980.8	22.2922	113.86356	1.4	Other
ZHONG YOU HAI 281 (CPOE 281)	Anchor Handling Tug	21-AUG-2021 20:30:49	817048.9	803979.7	22.29205	113.86355	1	ShipXX
ZHONG YOU HAI 281 (CPOE 281)	Anchor Handling Tug	21-AUG-2021 20:31:15	817114.2	803991.2	22.29264	113.86366	1.6	Other
ZHONG YOU HAI 281 (CPOE 281)	Anchor Handling Tug	21-AUG-2021 20:31:53	817094.3	803988.1	22.29246	113.86363	1.7	ShipXX
ZHONG YOU HAI 281 (CPOE 281)	Anchor Handling Tug	21-AUG-2021 20:31:57	817444.1	804033.6	22.29291	113.86378	1.2	Other
ZHONG YOU HAI 281 (CPOE 281)	Anchor Handling Tug	21-AUG-2021 20:32:57	817440.8	804002.6	22.29288	113.86377	1.2	ShipXX
ZHONG YOU HAI 281 (CPOE 281)	Anchor Handling Tug	21-AUG-2021 20:33:14	817171.8	804007.8	22.29316	113.86382	0.4	Other
ZHONG YOU HAI 281 (CPOE 281)	Anchor Handling Tug	21-AUG-2021 20:33:41	817168.4	804011.9	22.29313	113.86386	0.8	ShipXX
ZHONG YOU HAI 281 (CPOE 281)	Anchor Handling Tug	21-AUG-2021 20:34:05	817160.7	803997.5	22.29324	113.86372	0.3	Other
ZHONG YOU HAI 281 (CPOE 281)	Anchor Handling Tug	21-AUG-2021 20:34:45	817179.5	804000.6	22.29323	113.86375	0.5	ShipXX
ZHONG YOU HAI 281 (CPOE 281)	Anchor Handling Tug	21-AUG-2021 20:35:12	817193.9	804002.7	22.29336	113.86377	0.6	Other
ZHONG YOU HAI 281 (CPOE 281)	Anchor Handling Tug	21-AUG-2021 20:35:41	817186.2	803997.5	22.29329	113.86372	0.4	ShipXX
ZHONG YOU HAI 281 (CPOE 281)	Anchor Handling Tug	21-AUG-2021 20:35:48	817205	804002.7	22.29346	113.86377	0.7	Other
ZHONG YOU HAI 281 (CPOE 281)	Anchor Handling Tug	21-AUG-2021 20:36:37	817205	804002.7	22.29346	113.86377	0.7	ShipXX
ZHONG YOU HAI 281 (CPOE 281)	Anchor Handling Tug	21-AUG-2021 20:37:08	817234.9	804014.1	22.29373	113.86388	0.6	Other
ZHONG YOU HAI 281 (CPOE 281)	Anchor Handling Tug	21-AUG-2021 20:37:59	817242.9	804012	22.29384	113.86386	0.6	ShipXX
ZHONG YOU HAI 281 (CPOE 281)	Anchor Handling Tug	21-AUG-2021 20:38:44	817239.3	804011.2	22.29377	113.86391	0.1	Other
ZHONG YOU HAI 281 (CPOE 281)	Anchor Handling Tug	21-AUG-2021 20:38:32	817240.4	804015.2	22.29378	113.86389	0.5	ShipXX
ZHONG YOU HAI 281 (CPOE 281)	Anchor Handling Tug	21-AUG-2021 20:38:58	817240.4	804015.2	22.29378	113.86389	0.5	ShipXX
ZHONG YOU HAI 281 (CPOE 281)	Anchor Handling Tug	21-AUG-2021 20:38:27	817237.1	804011.3	22.29375	113.86395	0	Other
ZHONG YOU HAI 281 (CPOE 281)	Anchor Handling Tug	21-AUG-2021 20:41:33	817371.1	804011.3	22.29375	113.86395	0	ShipXX
ZHONG YOU HAI 281 (CPOE 281)	Anchor Handling Tug	21-AUG-2021 20:43:26	817239.3	804014.1	22.29377	113.86388	0	Other
ZHONG YOU HAI 281 (CPOE 281)	Anchor Handling Tug	21-AUG-2021 20:44:31	817239.3	804014.1	22.29377	113.86388	0	ShipXX
ZHONG YOU HAI 281 (CPOE 281)	Anchor Handling Tug	21-AUG-2021 20:44:35	817239.3	804014.1	22.29377	113.86388	0	ShipXX
ZHONG YOU HAI 281 (CPOE 281)	Anchor Handling Tug	21-AUG-2021 20:47:34	817240.4	804005.9	22.29378	113.8638	0	ShipXX
ZHONG YOU HAI 281 (CPOE 281)	Anchor Handling Tug	21-AUG-2021 20:48:27	817236	804001.8	22.29374	113.86376	0.1	Other
ZHONG YOU HAI 281 (CPOE 281)	Anchor Handling Tug	21-AUG-2021 20:50:37	817236	804001.8	22.29374	113.86376	0.1	ShipXX
ZHONG YOU HAI 281 (CPOE 281)	Anchor Handling Tug	21-AUG-2021 20:52:28	817239.3	804001.8	22.29377	113.86376	0.4	Other
ZHONG YOU HAI 281 (CPOE 281)	Anchor Handling Tug	21-AUG-2021 20:53:40	817239.3	804001.8	22.29377	113.86376	0.4	ShipXX
ZHONG YOU HAI 281 (CPOE 281)	Anchor Handling Tug	21-AUG-2021 20:56:41	817243.8	804009	22.29381	113.86383	0.5	ShipXX
ZHONG YOU HAI 281 (CPOE 281)	Anchor Handling Tug	21-AUG-2021 20:58:27	817236	803987.3	22.29374	113.86362	0.4	Other
ZHONG YOU HAI 281 (CPOE 281)	Anchor Handling Tug	21-AUG-2021 20:59:33	817236	803987.3	22.29374	113.86362	0.4	ShipXX
ZHONG YOU HAI 281 (CPOE 281)	Anchor Handling Tug	21-AUG-2021 20:59:54	817238.2	804013.1	22.29376	113.86387	5.4	Other
ZHONG YOU HAI 281 (CPOE 281)	Anchor Handling Tug	21-AUG-2021 21:01:16	817240.4	804011	22.29378	113.86385	0.1	Other
ZHONG YOU HAI 281 (CPOE 281)	Anchor Handling Tug	21-AUG-2021 21:01:00	817243.7	804025.8	22.29381	113.86409	2.3	ShipXX
ZHONG YOU HAI 281 (CPOE 281)	Anchor Handling Tug	21-AUG-2021 21:02:16	817241.5	804017.2	22.29379	113.86391	0.5	Other
ZHONG YOU HAI 281 (CPOE 281)	Anchor Handling Tug	21-AUG-2021 21:03:00	817236	804002.8	22.29374	113.86377	0.4	ShipXX
ZHONG YOU HAI 281 (CPOE 281)	Anchor Handling Tug	21-AUG-2021 21:03:16	817234.9	803999.7	22.29373	113.86374	0.5	Other
ZHONG YOU HAI 281 (CPOE 281)	Anchor Handling Tug	21-AUG-2021 21:04:00	817238.2	804002.8	22.29376	113.86377	0.5	ShipXX
ZHONG YOU HAI 281 (CPOE 281)	Anchor Handling Tug	21-AUG-2021 21:04:16	817240.4	804002.8	22.29378	113.86377	0.5	Other
ZHONG YOU HAI 281 (CPOE 281)	Anchor Handling Tug	21-AUG-2021 21:04:37	817244.9	804011.1	22.29382	113.86385	0.5	ShipXX